Pendenza	I=0.008	I=0.008	I=0.003
Diametro	DNest 400	DNest 500	DNest 630
Materiale	PEAD SN4	PEAD SN4	PEAD SN4

TRONCO V10_ASSE_06

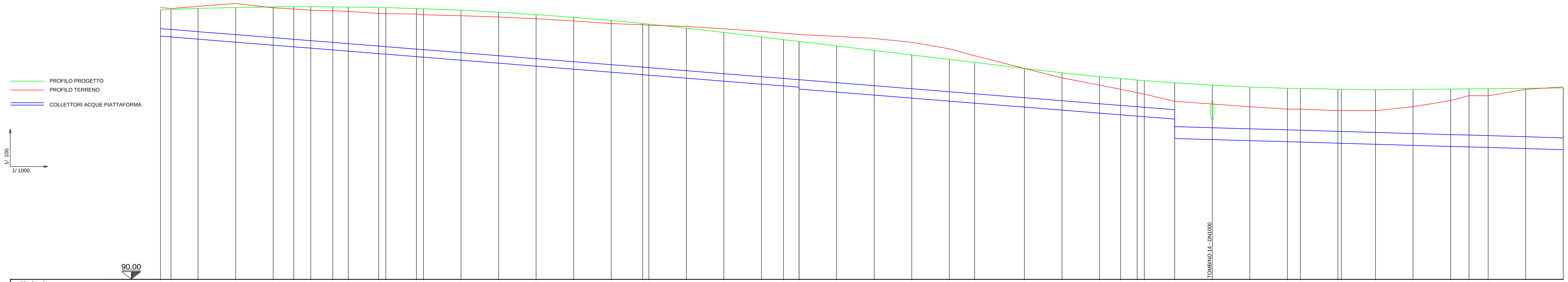

Picchetti	1	2	3	4	5	6	7	8	9	10		12		14	15	16
Quota progetto	104.35	104.37	104.43	104.48	104.51	104.52	104.52	104.51	104.50	104.48	104.47	104.42	104.41	104.33	104.23	104.10
Quota terreno	104.47	104.42	104.54	104.69	104.46	104.40	104.33	104.30	104.27	104.16	104.15	104.13	104.09	104.04	103.97	103.88
Quota fondo collettore	102.95	102.91	102.79	102.63	102.47	102.38	102.31	102.22	102.15	102.02	101.99	101.86	101.83	101.67	101.51	101.35
Quota fondo scavo	102.75	102.71	102.59	102.43	102.27	102.18	102.11	102.02	101.95	101.82	101.79	101.66	101.63	101.47	101.31	101.15
Distanze parziali		5.59	14.41	20.00	20.00	10.96	9.04	11.75	8.25	16.12	3.88	16.29	3.71	20.00	20.00	20.00
Distanze progressive	0.00	5.59	20.00	40.00	60.00	70.96	80.00	91.75	100.00	116.12	120.00	136.29	140.00	160.00	180.00	200.00

Picchetti	17	18	19		21	22	23	24	25	26	27	28	29	30	31	32
Quota progetto	103.95	103.79	103.63	103.59	103.38	103.15	102.91	102.76	102.67 102.67	102.43	102.19	101.95	101.71	101.55	101.23	101.00
Quota terreno	103.76	103.62	103.56	103.53	103.47	103.34	103.20	103.11	103.04	102.94	102.83	102.62	102.28	101.91	101.23	100.73
Quota fondo collettore	101.19	101.03	100.90	100.87	100.71	100.55	100.39	100.30	100.23 100.13	99.97	99.81	99.65	99.49	99.38	99.17	99.01
Quota fondo scavo	100.99	100.83	100.70	100.67	100.51	100.35	100.19	100.10	100.03 99.93	99.77	99.61	99.45	99.29	99.18	98.97	98.81
Distanze parziali	20.00	20.00	16.75	3.25	20.00	20.00	20.00	11.75	8.25	20.00	20.00	20.00	20.00	13.50	26.50	20.00
Distanze progressive	220.00	240.00	256.75	260.00	280.00	300.00	320.00	331.75	340.00 340.01	360.01	380.01	400.01	420.01	433.51	460.01	480.01

Picchetti	33	34	35		37	38	39	40	40b	41	43	44	45	46	47	48	49
Quota progetto	100.79	100.69	100.61	100.58	100.46 100.46	100.34	100.24	100.17	100.17	100.12 100.12	100.10	100.11	100.13	100.14	100.15	100.17	100.19
Quota terreno	100.34	100.12	99.94	99.86	99.48	99.33	99.19	99.06	99.06	98.98 98.99	98.98	99.19	99.52	99.78	99.77	100.12	100.24
Quota fondo collettore	98.85	98.76	98.69	98.66	98.53 97.50	97.44	97.38	97.33	97.31	97.25 97.24	97.19	97.13	97.07	97.05	97.02	96.96	96.90
Quota fondo scavo	98.65	98.56	98.49	98.46	98.33 97.30	97.24	97.18	97.13	97.11	97.05 97.04	96.99	96.93	96.87	96.85	96.82	96.76	96.70
Distanze parziali	20.00	11.22	8.78	3.81	16.19	20.00	20.00	20.00	6.90	20.00	18.17	20.00	20.00	9.82	10.18	20.00	20.00
Distanze progressive	500.01	511.23	520.01	523.82	540.01 540.02	560.02	580.02	600.02	606.92	626.92 628.75	646.92	666.92	686.92	696.74	706.92	726.92	746.92

Distanze ettometriche: 0 1 2 3 4 5 6 7

SEGUE

Pendenza	I=0.003
Diametro	DNest 800
Materiale	PEAD SN4

TRONCO V10_ASSE_06

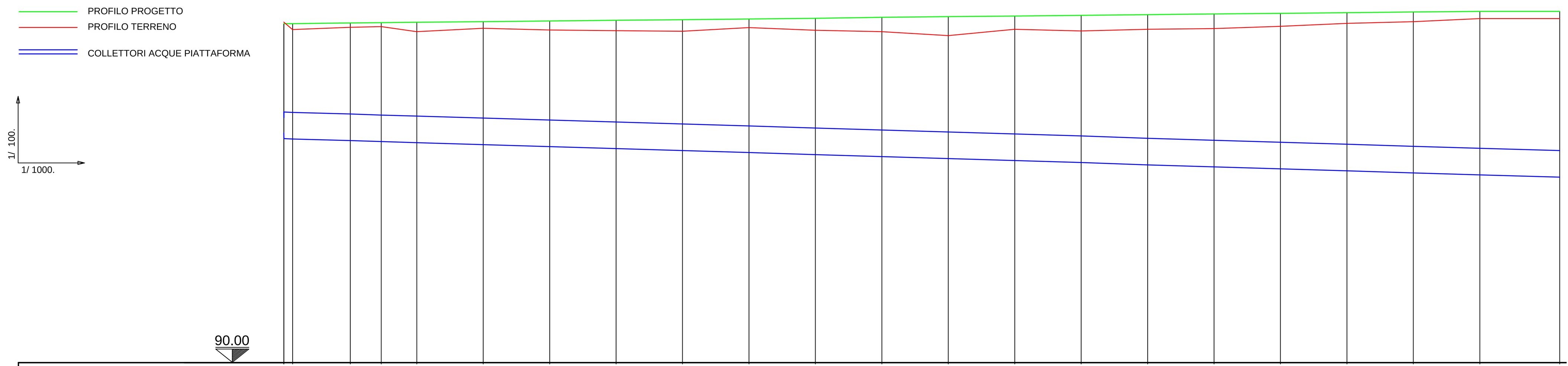

Picchetti	49	51	52	53	54	55	56	57	58	59	60	61	62	63	64	65	66	67	68	69	70
Quota progetto	100.19 100.19 100.19	100.21	100.22	100.23	100.25	100.27	100.29	100.31	100.33	100.35	100.38	100.40	100.42	100.44	100.46	100.48	100.50	100.52	100.54	100.56	100.56
Quota terreno	100.24 100.01	100.08	100.10	99.95	100.05	100.00	99.98	99.96	100.07	99.99	99.95	99.83	100.02	99.97	100.02	100.04	100.11	100.20	100.25	100.34	100.34
Quota fondo collettore	96.90 96.73 96.72	96.67	96.64	96.61	96.55	96.49	96.43	96.37	96.31	96.25	96.19	96.13	96.07	96.01	95.94	95.88	95.82	95.76	95.70	95.64	95.57
Quota fondo scavo	96.70 96.53 96.52	96.47	96.44	96.41	96.35	96.29	96.23	96.17	96.11	96.05	95.99	95.93	95.87	95.81	95.74	95.68	95.62	95.56	95.50	95.44	95.37
Distanze parziali	2.82	17.38	9.32	10.68	20.00	20.00	20.00	20.00	20.00	20.00	20.00	20.00	20.00	20.00	20.00	20.00	20.00	20.00	20.00	20.00	24.05
Distanze progressive	746.92 746.93 749.55	766.93	776.25	786.93	806.93	826.93	846.93	866.93	886.93	906.93	926.93	946.93	966.93	986.93	1006.93	1026.93	1046.93	1066.93	1086.93	1106.93	1130.98

Distanze ettometriche: 8 9 10 11

Pendenza	I=0.071	I=0.012	I=0.012
Diametro	DNest 400	DNest 400	DNest 1000
Materiale	PEAD SN4	PEAD SN4	PEAD SN4

TRONCO SV08_V10_01

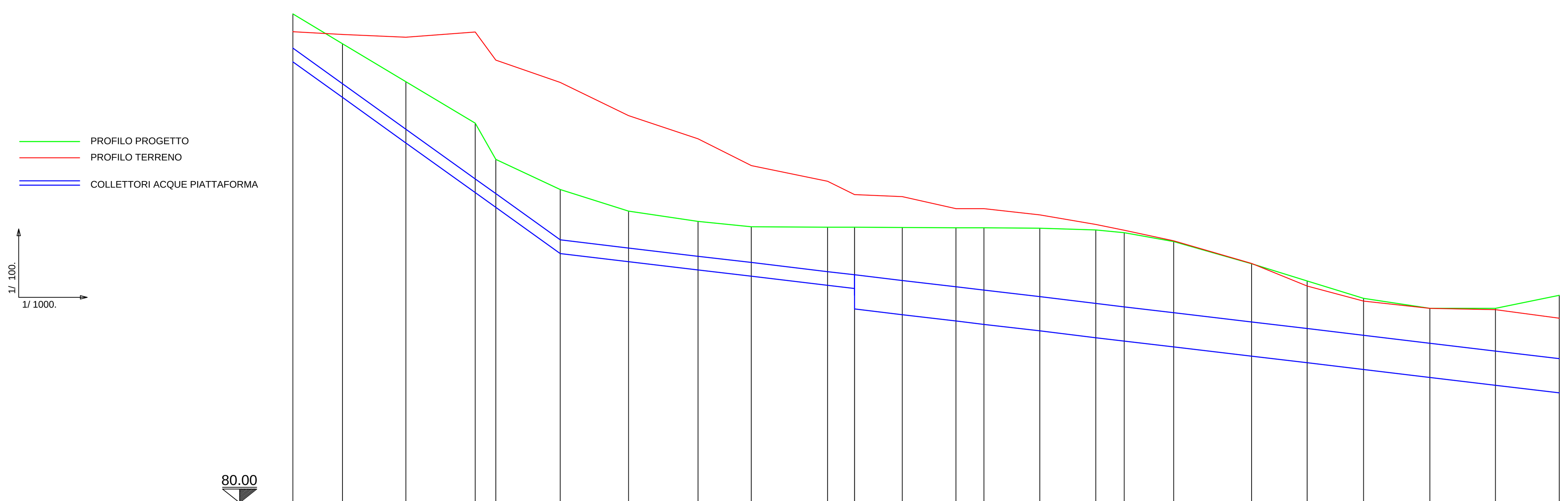

Picchetti	1	2	3	4	5	6	7	8	9	10	11	12	13	14	15	16	17	18	19	20	21	22	23	24
Quote del terreno	99.28	98.41	97.30	96.09	95.03	94.15	93.52	93.22	93.06	93.05	93.05 93.05	93.04	93.03	93.03	93.02	92.97	92.89	92.63	91.98	91.48	90.97	90.68	90.68	91.06
Quota terreno	98.76	98.68	98.60	98.75	97.93	97.28	96.31	95.63	94.85	94.39	94.00	93.94	93.59	93.59	93.41	93.13	92.96	92.65	91.99	91.33	90.89	90.68	90.64	90.39
Quota fondo collettore	97.88	96.84	95.51	94.06	93.63	92.28	92.04	91.80	91.62	91.35	91.26 90.66	90.49	90.31	90.21	90.02	89.82	89.72	89.55	89.28	89.09	88.89	88.66	88.43	88.21
Quota fondo scavo	97.68	96.64	95.31	93.86	93.43	92.08	91.84	91.60	91.42	91.15	91.06 90.46	90.29	90.11	90.01	89.82	89.62	89.52	89.35	89.08	88.89	88.69	88.46	88.23	88.01
Distanze parziali		14.49	18.51	20.21	6.03	18.79	19.93	20.27	15.57	22.23	7.90	13.90	15.68	8.15	16.32	16.35	8.28	14.44	22.72	16.21	16.46	19.38	19.10	18.65
Distanze progressive	0.00	14.49	33.00	53.21	59.24	78.03	97.96	118.23	133.80	156.03	163.93 163.94	177.84	193.52	201.67	217.99	234.34	242.62	257.06	279.78	295.99	312.45	331.83	350.93	369.58

Distanze ettometriche: 0 1 2 3

Pendenza	I=0.068	I=0.006
	DNest 400	DNest 400
	PEAD SN4	PEAD SN4

TRONCO SV08_V10_02

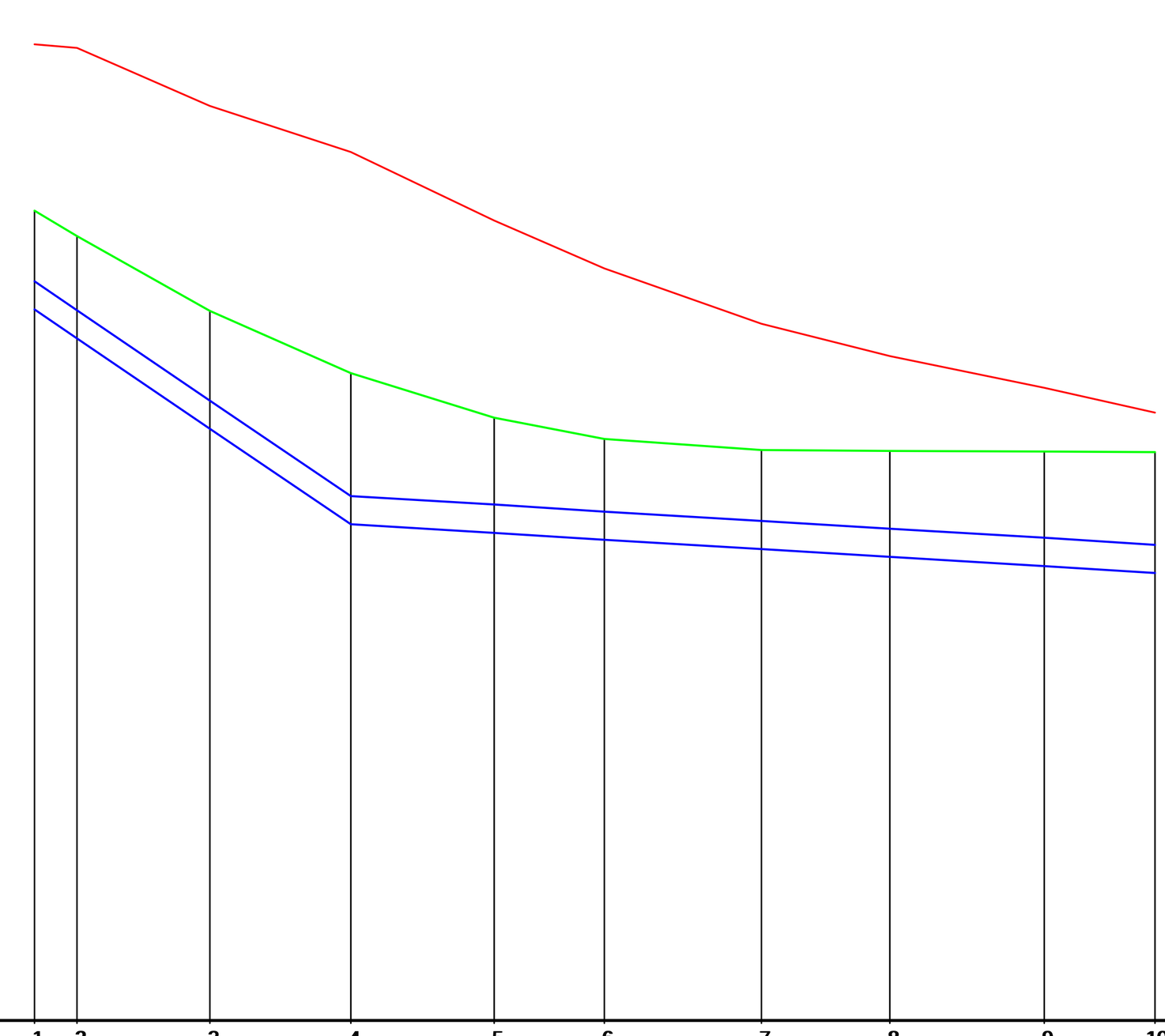

Picchetti	1	2	3	4	5	6	7	8	9	10
Quote del terreno	96.45	96.09	95.03	94.15	93.52	93.22	93.06	93.05	93.04	93.03
Quota terreno	98.80	98.75	97.93	97.28	96.31	95.63	94.85	94.39	93.94	93.59
Quota fondo collettore	95.05	94.64	93.36	92.01	91.89	91.79	91.66	91.55	91.42	91.32
Quota fondo scavo	94.85	94.44	93.16	91.81	91.69	91.59	91.46	91.35	91.22	91.12
Distanze parziali		6.03	18.79	19.93	20.27	15.57	22.23	18.17	21.83	15.68
Distanze progressive	0.00	6.03	24.82	44.75	65.02	80.59	102.82	120.99	142.82	158.50

Distanze ettometriche: 0 1

Pendenza	I=0.030	I=0.030
	DNest 1000	DNest 1400
	PEAD SN4	C.A.

TRONCO SV08_V10_03

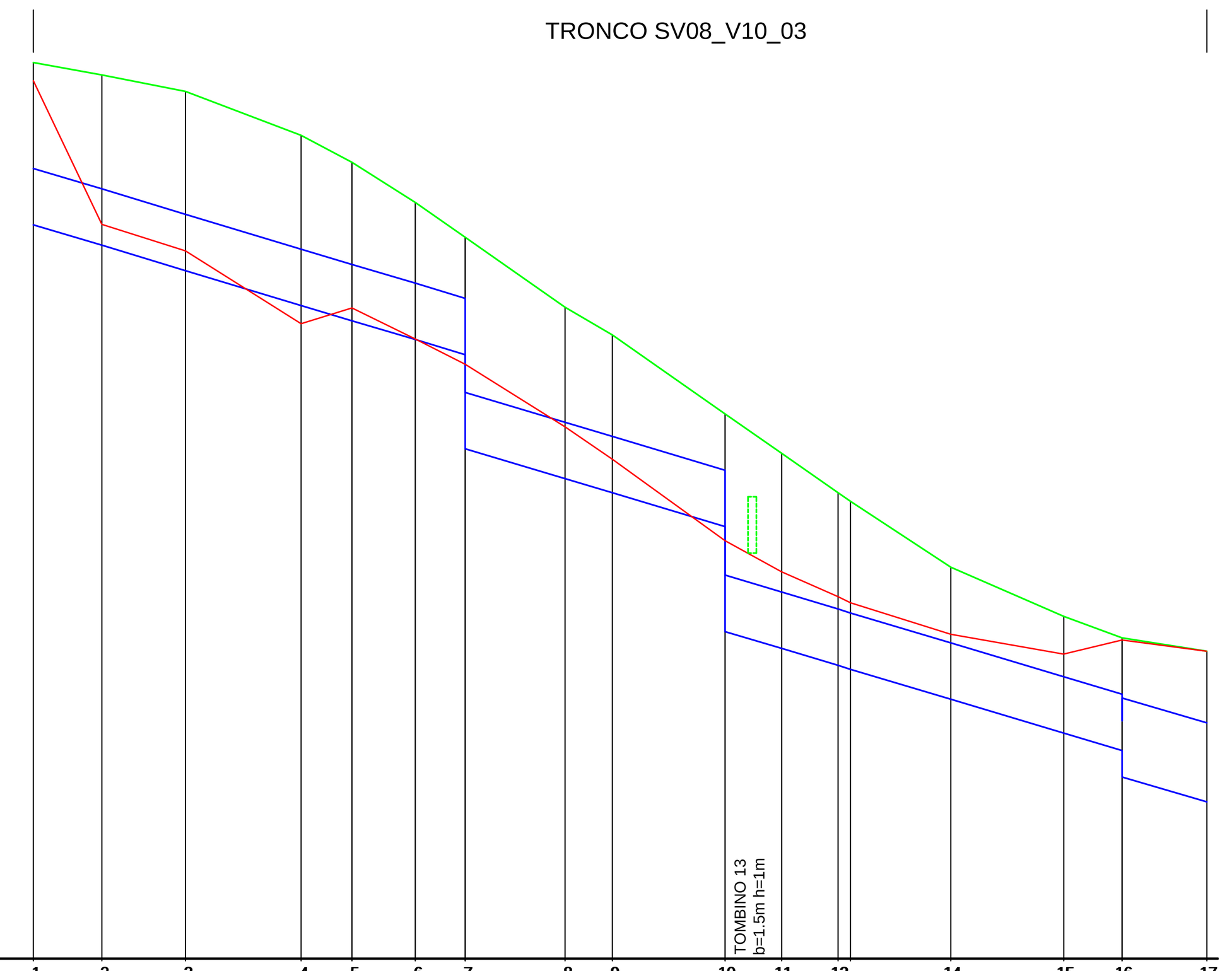

Picchetti	1	2	3	4	5	6	7	8	9	10	11	12	14	15	16	17
Quote del terreno	100.88	100.66	100.37	99.59	99.11	98.40	97.78 97.78	96.54	96.05	94.65 94.65	93.95	93.25 93.10	91.93	91.06	90.68 90.68	90.44
Quota terreno	100.56	98.01	97.54	96.25	96.53	95.98	95.53	94.42	93.85	92.40	91.85	91.41 91.30	90.74	90.39	90.64	90.44
Quota fondo collettore	98.00	97.64	97.19	96.57	96.30	95.97	95.70 94.03	93.50	93.25	92.65 90.79	90.49	90.19 90.12	89.59	88.99	88.68 88.21	87.77
Quota fondo scavo	97.80	97.44	96.99	96.37	96.10	95.77	95.50 93.83	93.30	93.05	92.45 90.59	90.29	89.99 89.92	89.39	88.79	88.48 88.01	87.57
Distanze parziali		12.15	14.85	20.47	9.00	11.24	8.84	17.69	8.36	20.00	10.01	9.99 2.23	17.77	20.00	10.35	15.00
Distanze progressive	0.00	12.15	27.00	47.47	56.47	67.71	76.55 76.56	94.25	102.61	122.61 122.62	132.63	142.62 144.85	162.62	182.62	192.97 192.98	207.98

Distanze ettometriche: 0 1 2

anas GRUPPO FS ITALIANE — Direzione Progettazione e Realizzazione Lavori

CORRIDOIO PLURIMODALE ADRIATICO

ITINERARIO MAGLIE - SANTA MARIA DI LEUCA

S.S. N° 275 "DI S. MARIA DI LEUCA"

LAVORI DI AMMODERNAMENTO E ADEGUAMENTO ALLA SEZ. B DEL D.M. 5.11.2001

S.S. 16 dal km 981+700 al km 985+386 - S.S. 275 dal Km 0+000 al km 37+000

1° Lotto: Dal Km 0+000 di prog. al Km 23+300 di prog.

PROGETTO DEFINITIVO

COD. BA283

PROGETTAZIONE: ANAS - COORDINAMENTO TERRITORIALE ADRIATICA

I PROGETTISTI
Ing. Alberto SANCHIRICO – Progettista e Coordinatore
Ing. Simona MASCIULLO – Progettista

COLLABORATORI
Geom. Andrea DELL'ANNA
Geom. Massimo MARTANO
Geom. Giuseppe CALO'

IL GEOLOGO
Dott. Pasquale SCORCIA

IL COORDINATORE DELLA SICUREZZA IN FASE DI PROGETTAZIONE
Ing. Alberto SANCHIRICO

IL RESPONSABILE DEL PROCEDIMENTO
Ing. Gianfranco PAGLIALUNGA

RESPONSABILE PROJECT MANAGEMENT PUGLIA
Ing. Nicola MARZI

ATTIVITA' DI SUPPORTO – Idraulica

DE VENUTO & ASSOCIATI -
Dott. Ing. Giuseppe De Venuto - Dott. Ing. Domenico De Venuto
Dott. Ing. Giovanni De Luca - Dott. Ing. Vincenzo Fanelli
70121 Bari - Corso Camillo Benso di Cavour, 60 - Tel. e Fax 0805244037 - E-mail : devenuto@tin.it

IDROLOGIA E IDRAULICA

GENERALI

Profili longitudinali - Collettori vasca n. 10 (tav. 3/3)

CODICE PROGETTO			NOME FILE	REVISIONE	SCALA:
PROGETTO	LIV. PROG.	N. PROG.	P00_OI00_IDR_FP21_B.dwg		
L0503A	D	1701	CODICE ELAB. P00OI00IDRFP21	B	1:1000/1:100

REV.	DESCRIZIONE	DATA	REDATTO	VERIFICATO	APPROVATO
B	REVISIONE DEL PROGETTO DEFINITIVO DEL 2017	Giugno 2018			
A	REVISIONE DEL PROGETTO DEFINITIVO	Novembre 2017			