

**CORRIDOIO PLURIMODALE ADRIATICO
ITINERARIO MAGLIE - SANTA MARIA DI LEUCA**

S.S. N° 275 "DI S. MARIA DI LEUCA"

LAVORI DI AMMODERNAMENTO E ADEGUAMENTO ALLA SEZ. B DEL D.M. 5.11.2001

S.S. 16 dal km 981+700 al km 985+386 - S.S. 275 dal Km 0+000 al km 37+000

1° Lotto: Dal Km 0+000 di prog. al Km 23+300 di prog.

PROGETTO DEFINITIVO

COD. BA283

PROGETTAZIONE: ANAS - COORDINAMENTO TERRITORIALE ADRIATICA

I PROGETTISTI

Ing. Alberto SANCHIRICO - Progettista e Coordinatore
Ing. Simona MASCIULLO - Progettista

COLLABORATORI

Geom. Andrea DELL'ANNA
Geom. Massimo MARTANO
Geom. Giuseppe CALO'

IL GEOLOGO

Dott. Pasquale SCORCIA

IL COORDINATORE DELLA SICUREZZA IN FASE DI PROGETTAZIONE

Ing. Alberto SANCHIRICO

IL RESPONSABILE DEL PROCEDIMENTO

Ing. Gianfranco PAGLIALUNGA

RESPONSABILE PROJECT MANAGEMENT PUGLIA

Ing. Nicola MARZI

ATTIVITA' DI SUPPORTO



Via Amendola 172/c - BARI
Direttore Tecnico
Prof. Ing. Matteo Ranieri

- Particolari Costruttivi e Decorativi
- Computi Metrici

**PROGETTO STRADALE
ASSE PRINCIPALE**

SEZIONI TRASVERSALI CORSIA DEDICATA 3 - TAVOLA 34

CODICE PROGETTO

PROGETTO LIV. PROG. N. PROG.

L0503A D 1701

NOME FILE

P01_PS00_TRA_SZ30-47_A.dwg

CODICE ELAB. P01PS00TRASZ34

REVISIONE

SCALA:

A

1:200

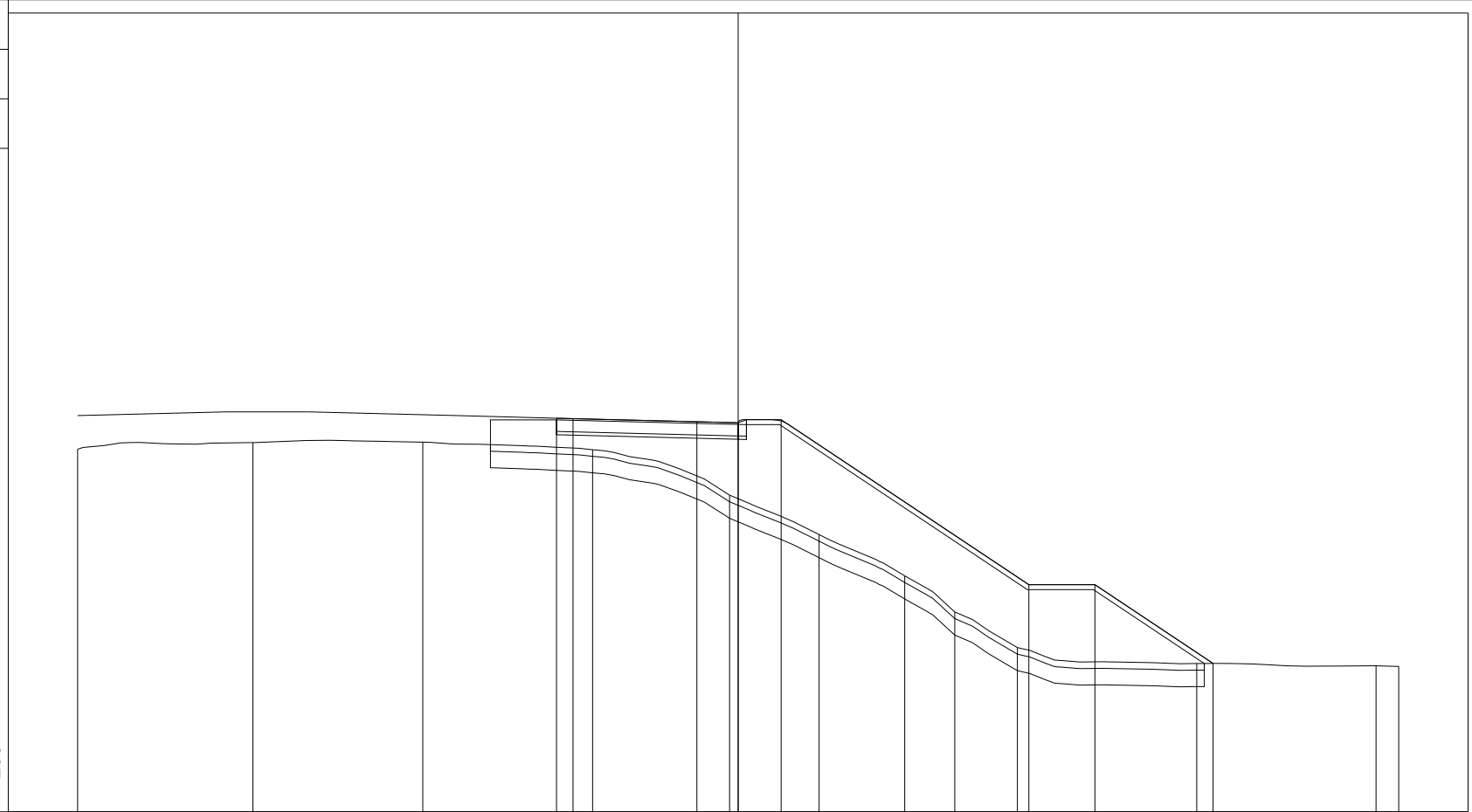
REV.	DESCRIZIONE	DATA	REDATTO	VERIFICATO	APPROVATO
A	REVISIONE DEL PROGETTO DEFINITIVO	Giugno 2018			

PROFILO Dedicata 3

SEZIONE CD3_1

PROGRESSIVA 0.00

A RILEVATO	m ²	48.60
BO BONIFICA	m ²	10.79
D BASE	m ²	2.00
G FONDAZIONE	m ²	0.58
a USURA	m	5.50
c BINDER	m	5.75
sc SCOTICO	m	23.18
v VEGETALE	m	16.35



82

200
200

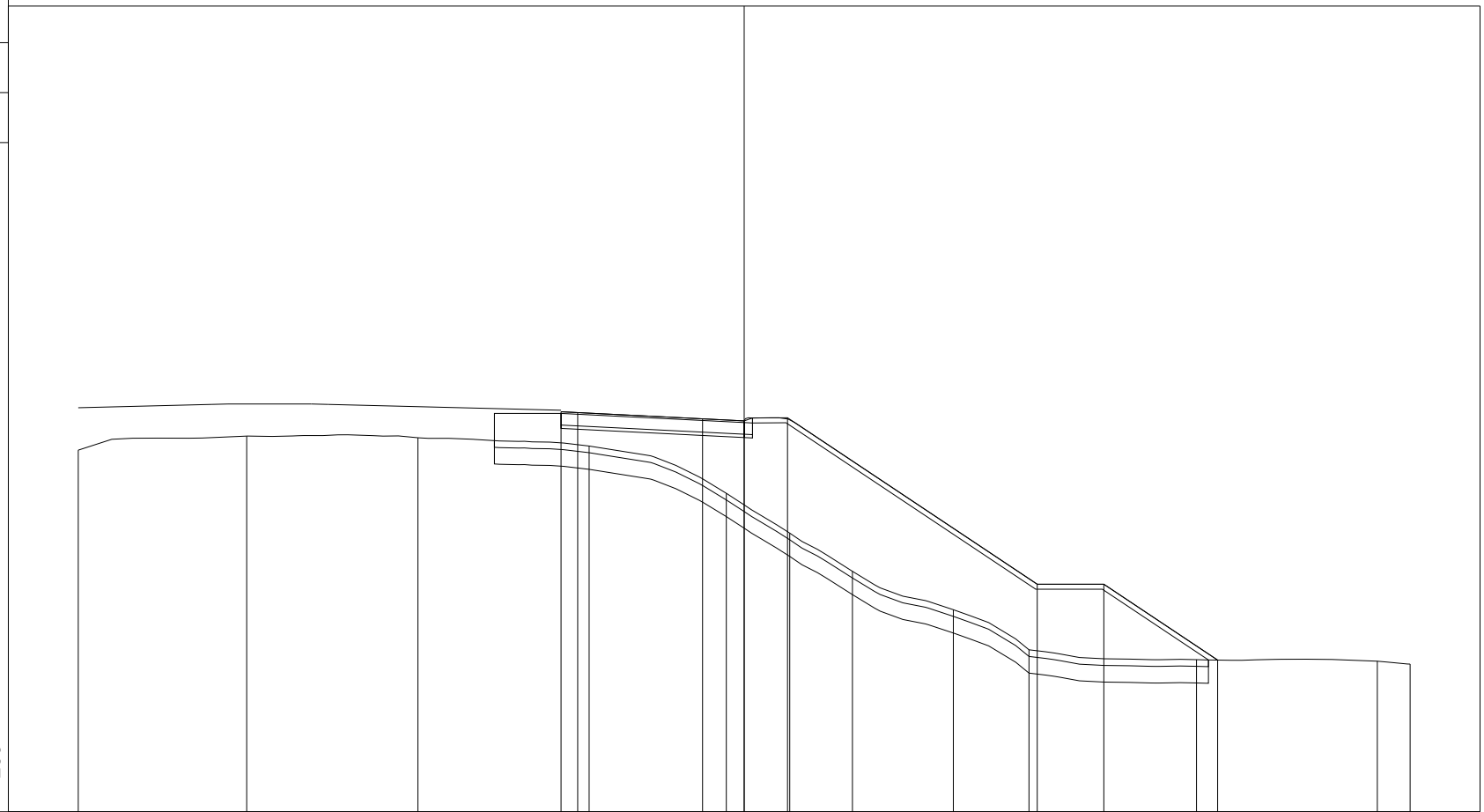
PROGRESSIVE TERRENO	-15.00	-9.69	-4.55	0.59	4.74	7.45	10.04	11.56	13.45	18.88	24.31	25.00	
PARZIALI TERRENO		5.31	5.14	1.71	5.14	2.43	2.71	2.59	1.52	1.89	5.43	5.43	0.69
QUOTE TERRENO	92.98	93.19	93.20	92.97	91.59	90.40	89.15	88.05	86.97	86.49	86.42	86.40	
PROGRESSIVE PROGETTO				-0.50	0.00	3.75	5.00	6.30	13.80	15.80	19.38		
PARZIALI PROGETTO				0.50	3.75	1.25	1.30	7.50	2.00	3.58			
QUOTE PROGETTO				93.92	93.91	93.82	93.79	93.88	88.88	88.88	86.49		

PROFILO Dedicata 3

SEZIONE CD3_2

PROGRESSIVA 10.67

A RILEVATO m² 52.25
 BO BONIFICA m² 10.71
 D BASE m² 2.00
 G FONDAZIONE m² 0.58
 a USURA m 5.50
 c BINDER m 5.76
 sc SCOTICO m 22.96
 v VEGETALE m 16.16



200
200
200

PROGRESSIVE TERRENO	-15.00	-9.94	-4.80	0.34	4.46	6.37	8.25	11.28	13.55	18.58	24.01	25.00
PARZIALI TERRENO		5.06	5.14	5.14	4.12	1.91	1.88	3.03	2.27	5.03	5.43	0.99
QUOTE TERRENO	92.86	93.28	93.23	92.99	91.57	90.37	89.22	88.07	86.87	86.57	86.52	86.44
PROGRESSIVE PROGETTO				-0.50	0.00	3.75	5.00	6.30	13.80	15.80	19.22	
PARZIALI PROGETTO				0.50	3.75	1.25	1.30	7.50	2.00	3.42		
QUOTE PROGETTO				94.01	93.99	93.80	93.74	93.83	88.83	88.83	86.56	

PROFILO Dedicata 3

SEZIONE CD3_3

PROGRESSIVA 20.85

A RILEVATO m² 50.09
 BO BONIFICA m² 10.72
 D BASE m² 2.01
 G FONDAZIONE m² 0.58
 a USURA m 5.50
 c BINDER m 5.76
 sc SCOTICO m 23.05
 v VEGETALE m 16.18



200
200

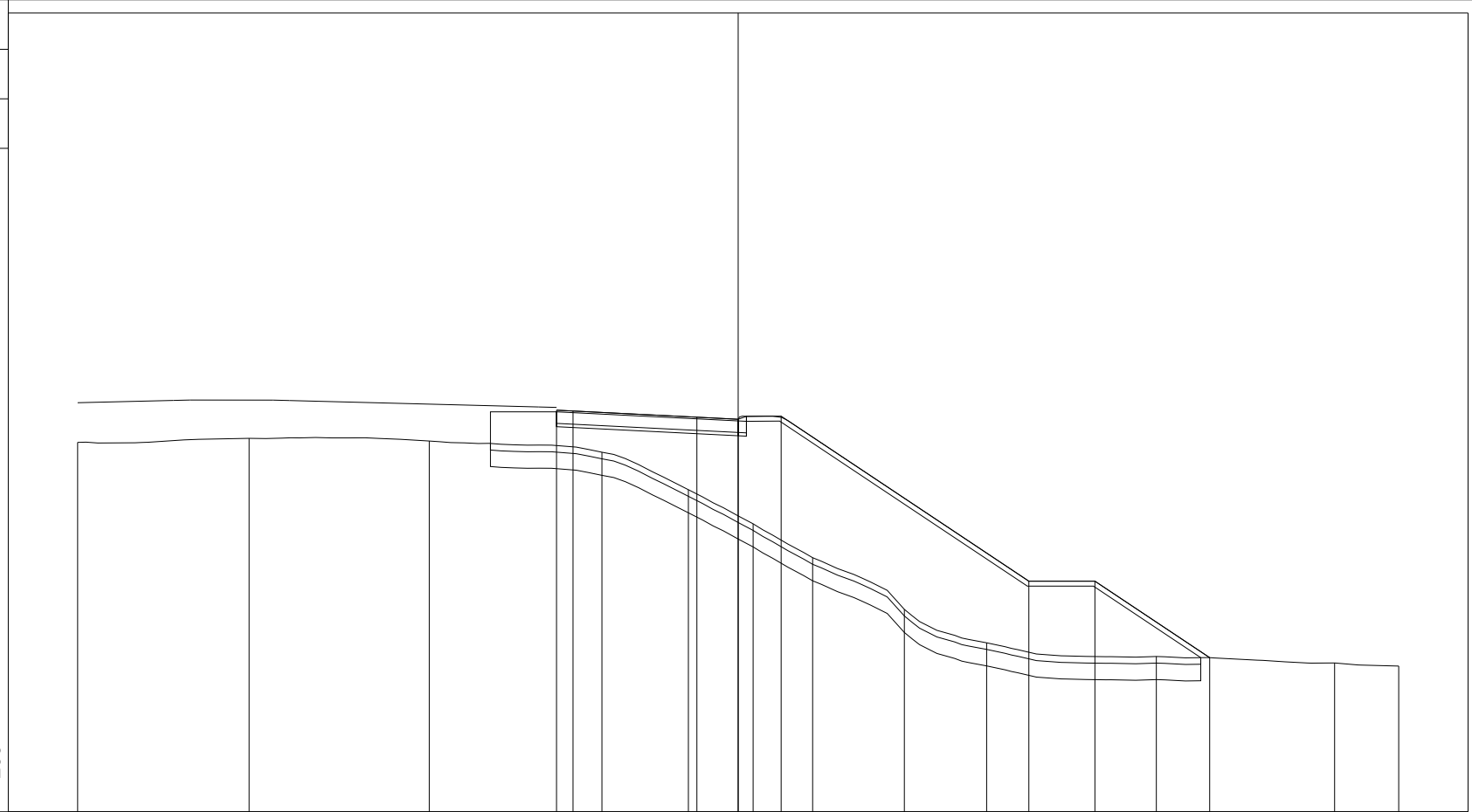
PROGRESSIVE TERRENO	-15.00	-9.12	-3.96	1.59	5.05	7.33	9.89	12.13	17.43	22.70	25.00
PARZIALI TERRENO		5.88	5.16	5.55	3.46	2.28	2.56	2.24	5.30	5.27	2.30
QUOTE TERRENO	93.21	93.28	93.25	92.80	91.37	90.12	89.06	87.67	86.71	86.54	86.47
PROGRESSIVE PROGETTO				-0.50	0.00	3.75	5.00	6.30	13.80	15.80	19.24
PARZIALI PROGETTO				0.50	3.75	1.25	1.30	7.50	2.00	3.44	
QUOTE PROGETTO				94.09	94.07	93.88	93.82	93.91	88.91	88.91	86.62

PROFILO Dedicata 3

SEZIONE CD3_4

PROGRESSIVA 31.03

A RILEVATO	m ²	58.29
BO BONIFICA	m ²	10.80
D BASE	m ²	2.02
G FONDAZIONE	m ²	0.57
a USURA	m	5.50
c BINDER	m	5.76
sc SCOTICO	m	23.04
v VEGETALE	m	16.23



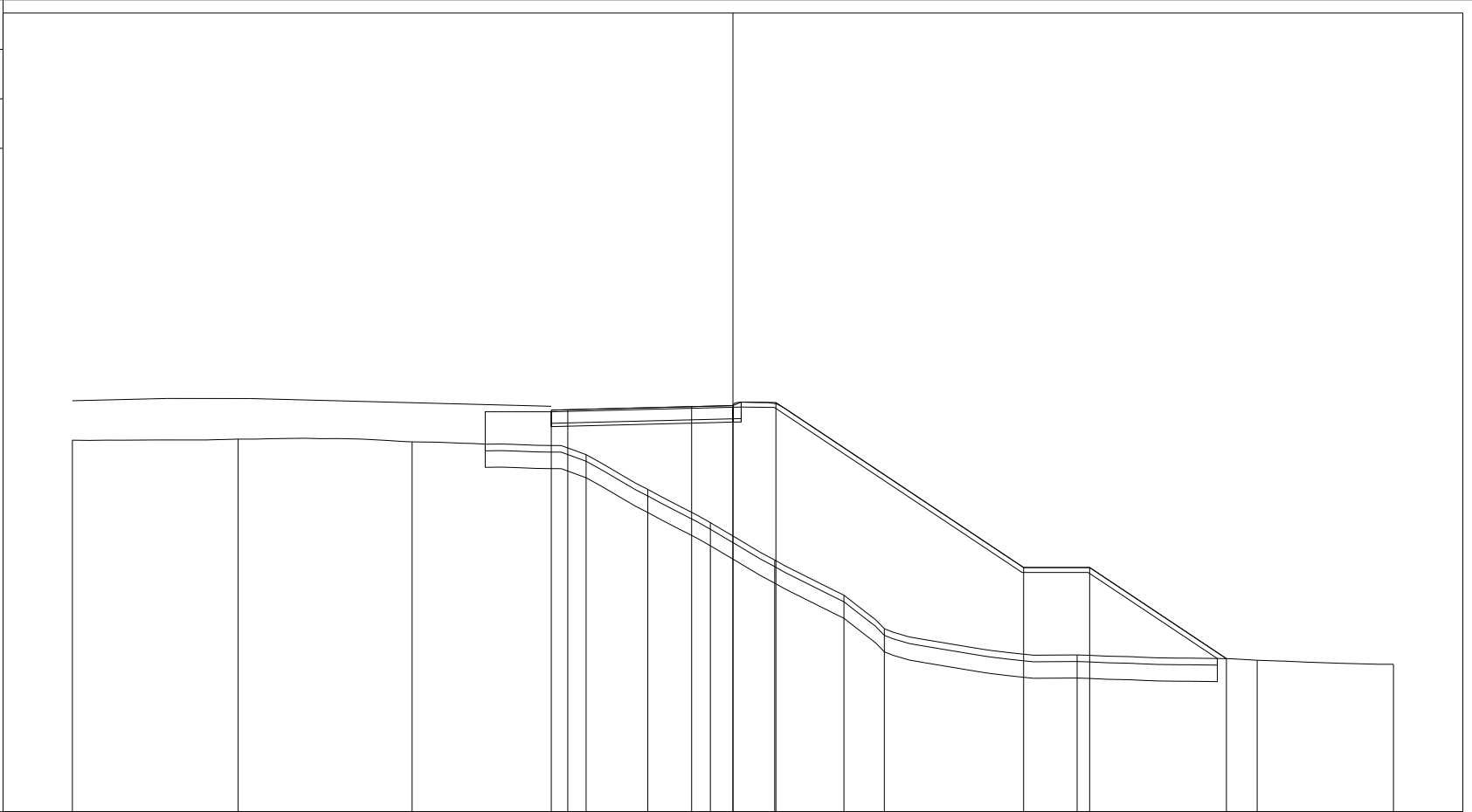
PROGRESSIVE TERRENO	-15.00	-9.81	-4.35	0.88	3.49	5.45	7.25	10.03	12.52	17.66	23.06	25.00
PARZIALI TERRENO		5.19	5.46	5.23	2.61	1.96	1.80	2.78	2.49	5.14	5.40	1.94
QUOTE TERRENO	93.19	93.31	93.23	92.89	91.76	90.72	89.70	88.13	87.12	86.70	86.51	86.41
PROGRESSIVE PROGETTO				-0.50	3.75	5.00	6.30		13.80	15.80	19.28	
PARZIALI PROGETTO				0.50	3.75	1.25	1.30	7.50	2.00	3.48		
QUOTE PROGETTO				94.17	93.95	93.89	93.99		88.99	88.99	86.67	

PROFILO Dedicata 3

SEZIONE CD3_5

PROGRESSIVA 36.27

A RILEVATO m² 72.65
 BO BONIFICA m² 11.09
 D BASE m² 2.00
 G FONDAZIONE m² 0.58
 a USURA m 5.50
 c BINDER m 5.75
 sc SCOTICO m 23.72
 v VEGETALE m 17.03



200
200
200

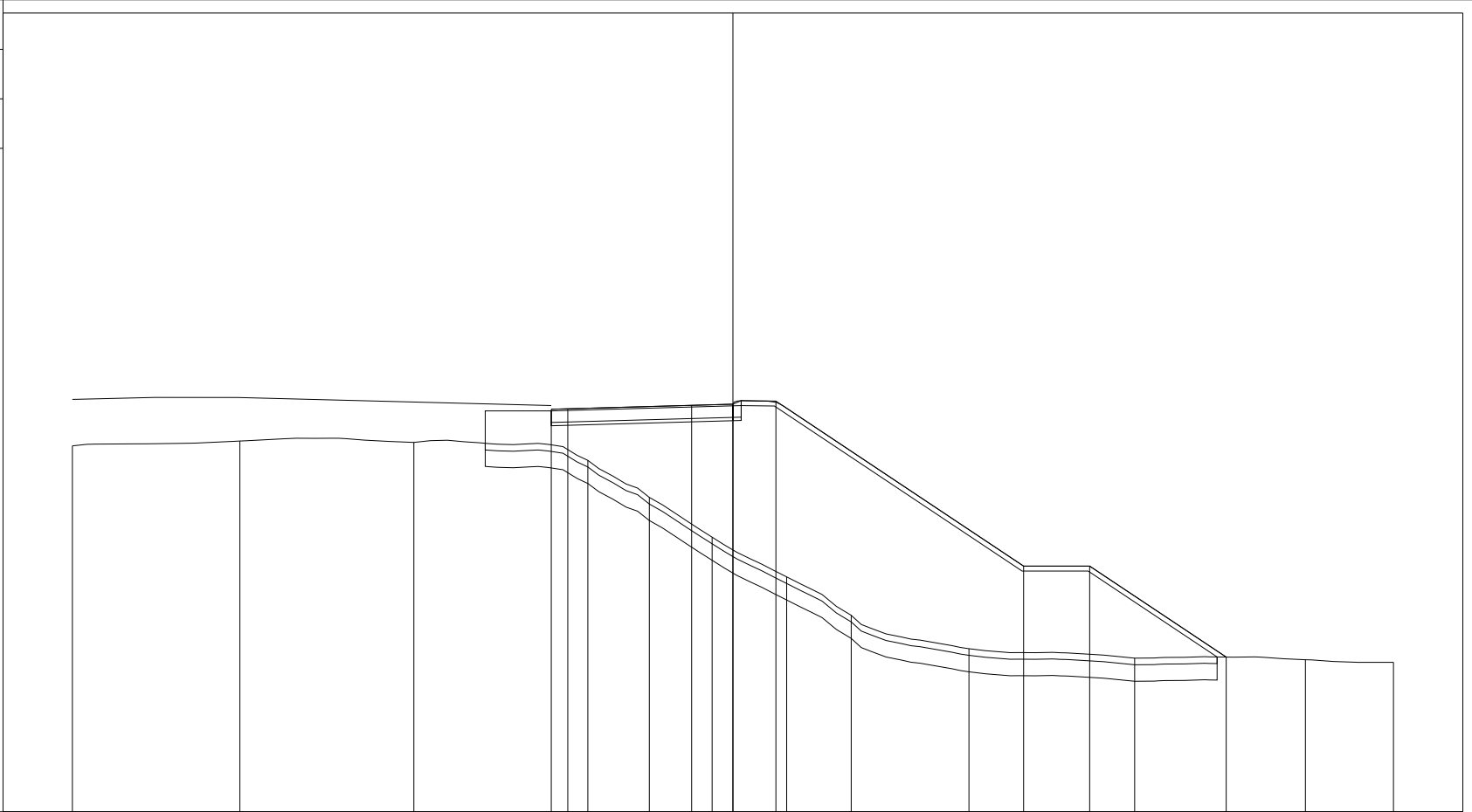
PROGRESSIVE TERRENO	-15.00	-9.98	-4.71	0.55	2.42	4.32	6.27	8.36	9.59	15.42	20.87	25.00	
PARZIALI TERRENO		5.02	5.27	5.26	1.87	1.90	1.95	2.09	1.23	5.83	5.45	4.13	
QUOTE TERRENO	93.26	93.29	93.21	92.82	91.77	90.76	89.63	88.56	87.55	86.75	86.59	86.47	
PROGRESSIVE PROGETTO				-0.50	0.00	3.75	5.00	6.30		13.80	15.80	19.94	
PARZIALI PROGETTO				0.50	3.75	1.25	1.30		7.50	2.00	4.14		
QUOTE PROGETTO				94.17	94.18		94.27	94.31	94.40		89.40	89.40	86.64

PROFILO Dedicata 3

SEZIONE CD3_6

PROGRESSIVA 40.00

A RILEVATO m² 76.33
 BO BONIFICA m² 11.10
 D BASE m² 2.02
 G FONDAZIONE m² 0.58
 a USURA m 5.50
 c BINDER m 5.75
 sc SCOTICO m 23.77
 v VEGETALE m 17.02



200 200

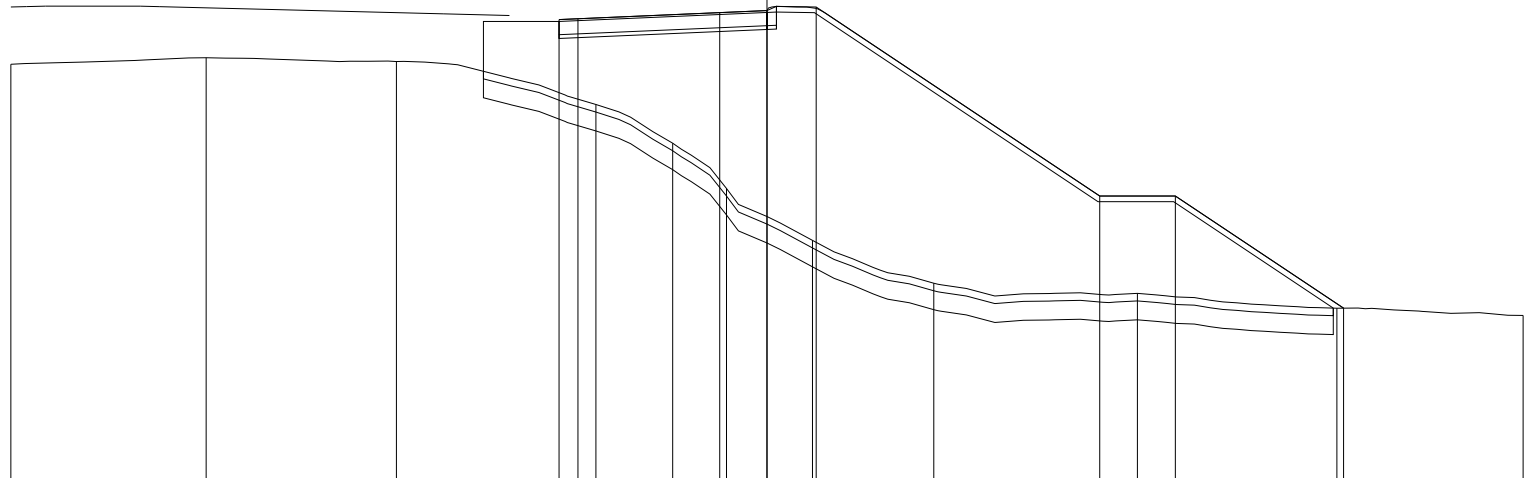
PROGRESSIVE TERRENO	-15.00	-9.93	-4.66	0.61	2.47	4.37	6.63	8.58	12.15	17.16	22.33	25.00
PARZIALI TERRENO	5.07	5.27	5.27	1.86	1.90	2.26	1.95	3.57	5.01	5.17	2.67	
QUOTE TERRENO	93.09	93.23	93.19	92.65	91.52	90.32	89.12	87.95	86.94	86.65	86.61	86.53
PROGRESSIVE PROGETTO				-0.50	0.00	3.75	5.00	6.30	13.80	15.80	19.94	
PARZIALI PROGETTO				0.50	3.75	1.25	1.30	7.50	2.00	4.14		
QUOTE PROGETTO				94.19	94.21	94.31	94.35	94.44	89.44	89.44	86.69	

PROFILO Dedicata 3

SEZIONE CD3_7

PROGRESSIVA 59.34

A RILEVATO	m ²	86.87
BO BONIFICA	m ²	11.28
D BASE	m ²	2.01
G FONDAZIONE	m ²	0.57
a USURA	m	5.50
c BINDER	m	5.75
sc SCOTICO	m	24.00
v VEGETALE	m	17.39



82

200
200


PROGRESSIVE TERRENO	-15.00	-9.83	-4.80	0.48	2.51	3.93	6.20	9.41	14.80	20.07	25.00
PARZIALI TERRENO		5.17	5.03	5.28	2.03	1.42	2.27	3.21	5.39	5.27	4.93
QUOTE TERRENO	93.15	93.32	93.22	92.08	91.06	89.86	88.49	87.36	87.09	86.70	86.50
PROGRESSIVE PROGETTO				-0.50	0.00	3.75	5.00	6.30	13.80	15.80	20.25
PARZIALI PROGETTO				0.50	3.75	1.25	1.30	7.50	2.00	4.45	
QUOTE PROGETTO				94.33	94.35	94.52	94.57	94.66	89.66	89.66	86.70

PROFILO Dedicata 3

SEZIONE CD3_8

PROGRESSIVA 60.18

BO BONIFICA m² 11.21
 D BASE m² 2.01
 G FONDAZIONE m² 0.58
 a USURA m 5.50
 c BINDER m 5.75
 sc SCOTICO m 23.95
 v VEGETALE m 17.36



82

200
200

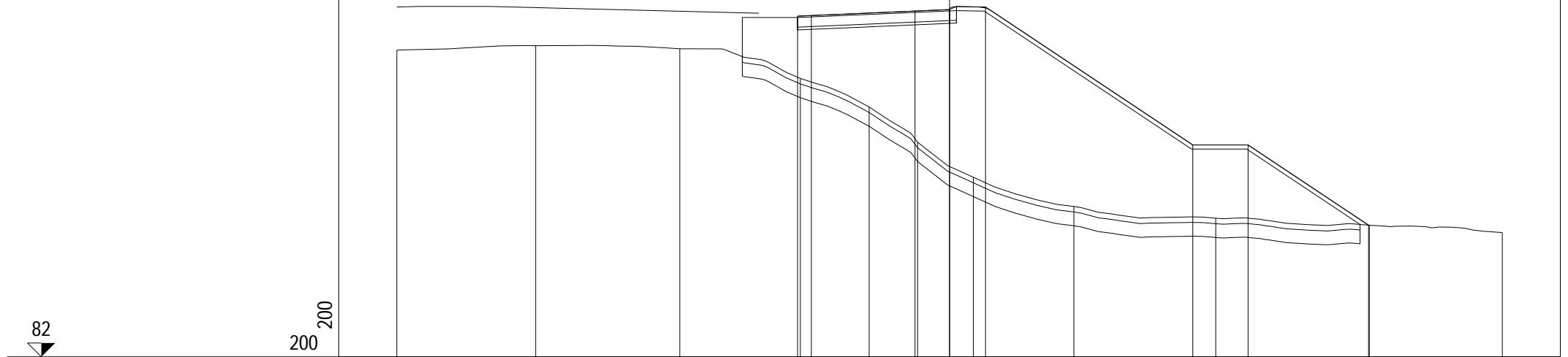
PROGRESSIVE TERRENO	-15.00	-9.59	-4.09	-0.23	2.35	3.96	5.57	8.07	13.10	18.45	23.90	25.00
PARZIALI TERRENO		5.41	5.50	3.86	2.58	1.61	1.61	2.50	5.03	5.35	5.45	1.10
QUOTE TERRENO	93.12	93.30	93.19	92.16	91.04	89.72	88.70	87.68	87.10	86.79	86.60	86.52
PROGRESSIVE PROGETTO				-0.50	0.00	3.75	5.00	6.30	13.80	15.80	20.22	
PARZIALI PROGETTO				0.50	3.75	1.25	1.30	7.50	2.00	4.42		
QUOTE PROGETTO				94.34	94.36	94.52	94.58	94.67	89.67	89.67	86.73	

PROFILO Dedicata 3

SEZIONE CD3_9

PROGRESSIVA 61.02

A RILEVATO	m ²	88.76
BO BONIFICA	m ²	11.10
D BASE	m ²	2.00
G FONDAZIONE	m ²	0.58
a USURA	m	5.50
c BINDER	m	5.75
sc SCOTICO	m	23.78
v VEGETALE	m	17.29



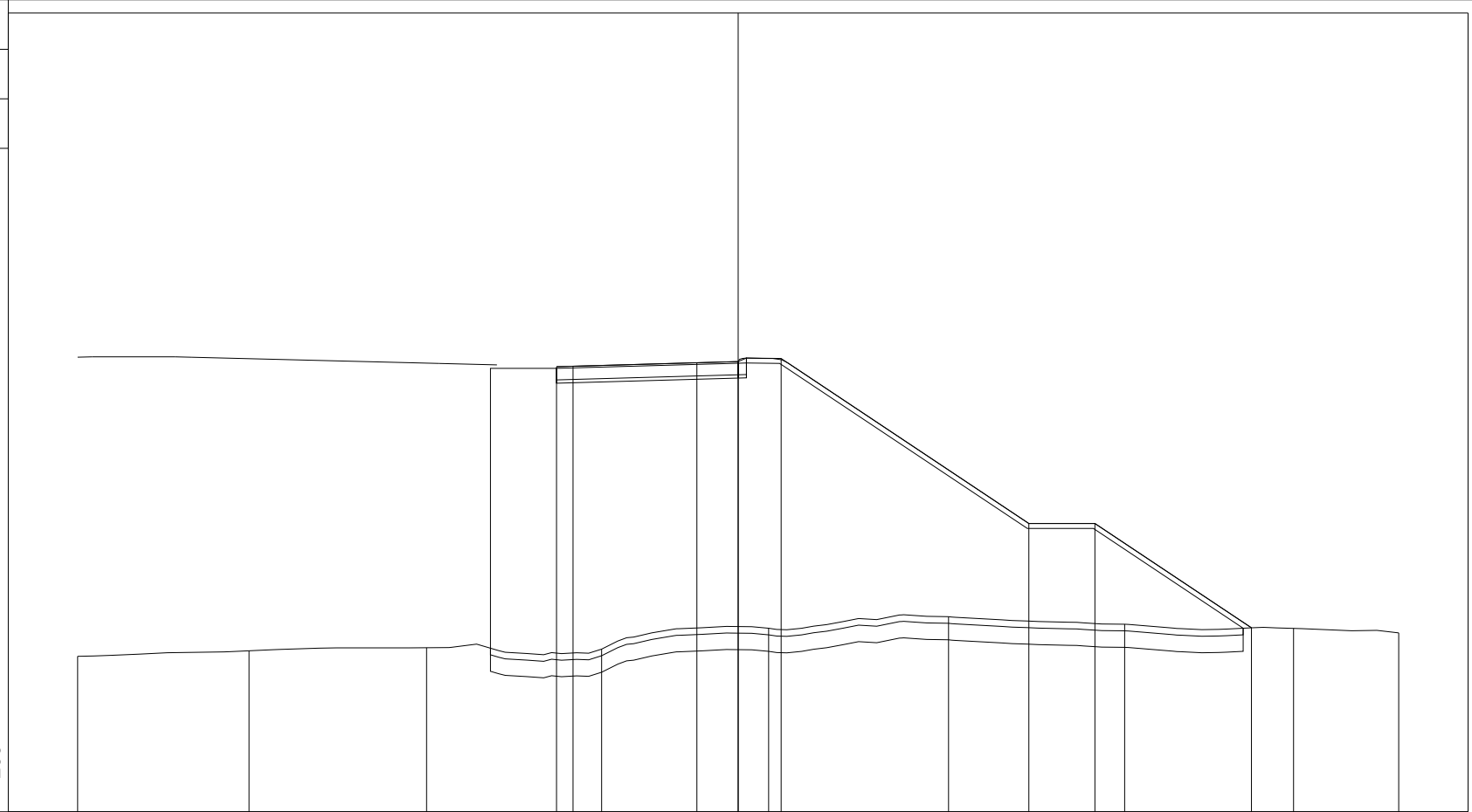
PROGRESSIVE TERRENO	-15.00	-9.98	-4.76	-0.40	2.09	3.84	5.86	9.50	14.63	20.19	25.00
PARZIALI TERRENO		5.02	5.22	4.36	2.49	1.75	2.02	3.64	5.13	5.56	4.81
QUOTE TERRENO	93.11	93.27	93.16	92.09	91.05	89.78	88.51	87.45	87.02	86.77	86.50
PROGRESSIVE PROGETTO				-0.50	0.00	3.75	5.00	6.30	13.80	15.80	20.16
PARZIALI PROGETTO				0.50	3.75	1.25	1.30	7.50	2.00	4.36	
QUOTE PROGETTO				94.34	94.37	94.53	94.58	94.68	89.68	89.68	86.77

PROFILO Dedicata 3

SEZIONE CD3_10

PROGRESSIVA 80.00

A RILEVATO	m ²	137.90
BO BONIFICA	m ²	11.40
D BASE	m ²	2.01
G FONDAZIONE	m ²	0.57
a USURA	m	5.50
c BINDER	m	5.75
sc SCOTICO	m	22.97
v VEGETALE	m	17.75



81

200
200


PROGRESSIVE TERRENO	-15.00	-9.81	-4.43	0.87	5.92	11.37	16.70	21.82	25.00		
PARZIALI TERRENO		5.19	5.38	5.30	5.05	5.45	5.33	5.12	3.18		
QUOTE TERRENO	85.71	85.88	85.97	85.93	86.56	86.91	86.68	86.56	86.42		
PROGRESSIVE PROGETTO				-0.50	0.00	3.75	5.00	6.30	13.80	15.80	20.54
PARZIALI PROGETTO				0.50	3.75	1.25	1.30	7.50	2.00	4.74	
QUOTE PROGETTO				94.48	94.50	94.60	94.64	94.73	89.73	89.73	86.57

PROFILO Dedicata 3

SEZIONE CD3_11

PROGRESSIVA 84.12

A RILEVATO	m ²	119.44
BO BONIFICA	m ²	11.53
D BASE	m ²	2.00
G FONDAZIONE	m ²	0.57
a USURA	m	5.50
c BINDER	m	5.75
sc SCOTICO	m	23.85
v VEGETALE	m	18.12



200 200

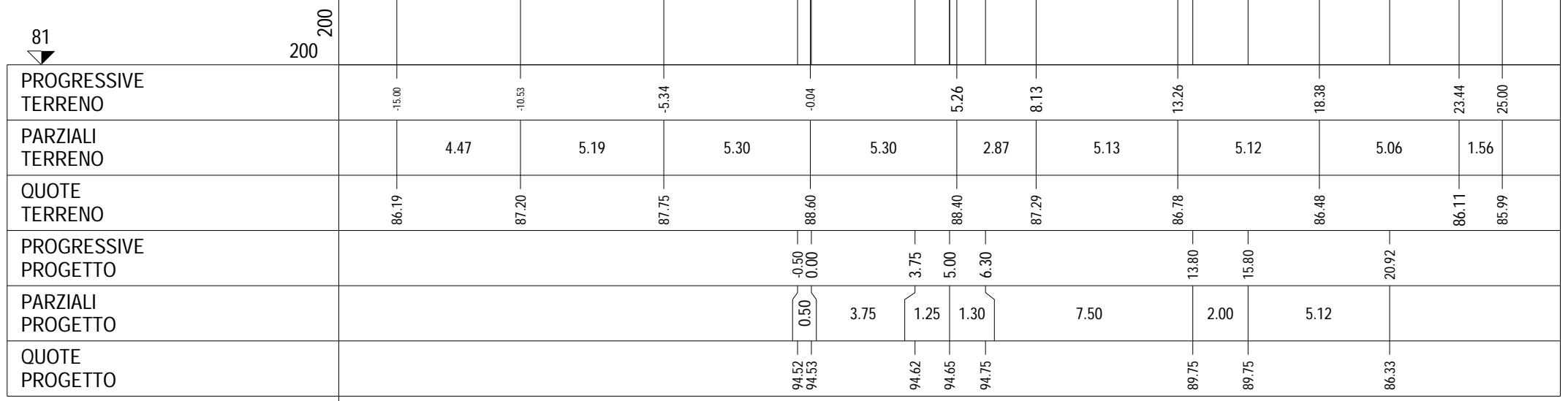
PROGRESSIVE TERRENO	-15.00	-9.61	-4.17	0.57	5.87	9.43	14.87	20.20	25.00		
PARZIALI TERRENO		5.39	5.44	4.74	5.30	3.56	5.44	5.33	4.80		
QUOTE TERRENO	86.13	86.55	87.16	88.29	87.93	86.78	86.61	86.39	86.08		
PROGRESSIVE PROGETTO				-0.50	0.00	3.75	5.00	6.30	13.80	15.80	20.85
PARZIALI PROGETTO				0.50	3.75	1.25	1.30	7.50	2.00	5.05	
QUOTE PROGETTO				94.51	94.52	94.62	94.65	94.74	89.74	89.74	86.38

PROFILO Dedicata 3

SEZIONE CD3_12

PROGRESSIVA 85.40

A RILEVATO m² 115.16
 BO BONIFICA m² 11.56
 D BASE m² 2.02
 G FONDAZIONE m² 0.57
 a USURA m 5.50
 c BINDER m 5.75
 sc SCOTICO m 23.78
 v VEGETALE m 18.21

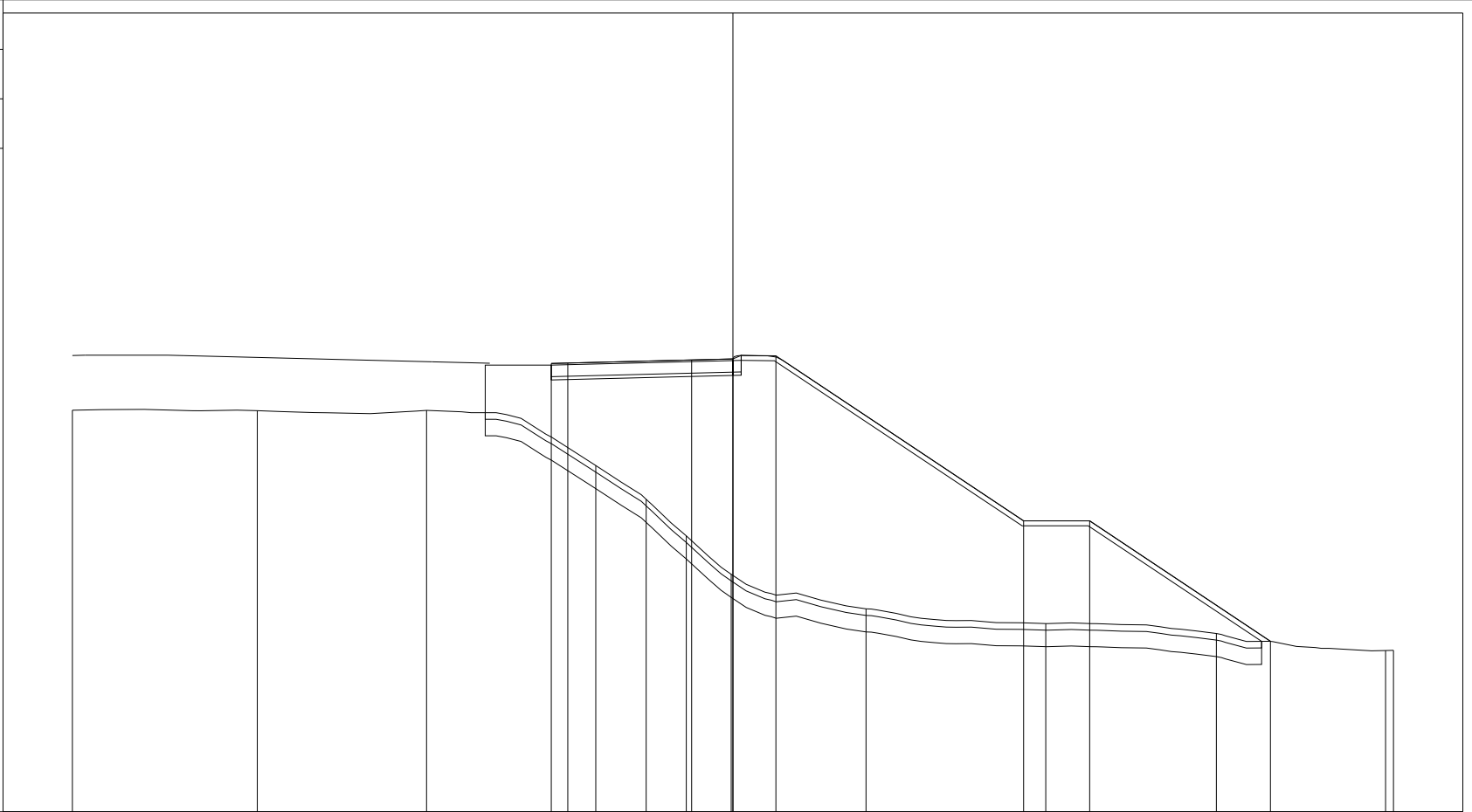


PROFILO Dedicata 3

SEZIONE CD3_13

PROGRESSIVA 100.00

A RILEVATO m² 100.42
 BO BONIFICA m² 11.71
 D BASE m² 2.03
 G FONDAZIONE m² 0.57
 a USURA m 5.50
 c BINDER m 5.75
 sc SCOTICO m 25.38
 v VEGETALE m 18.63



200
200

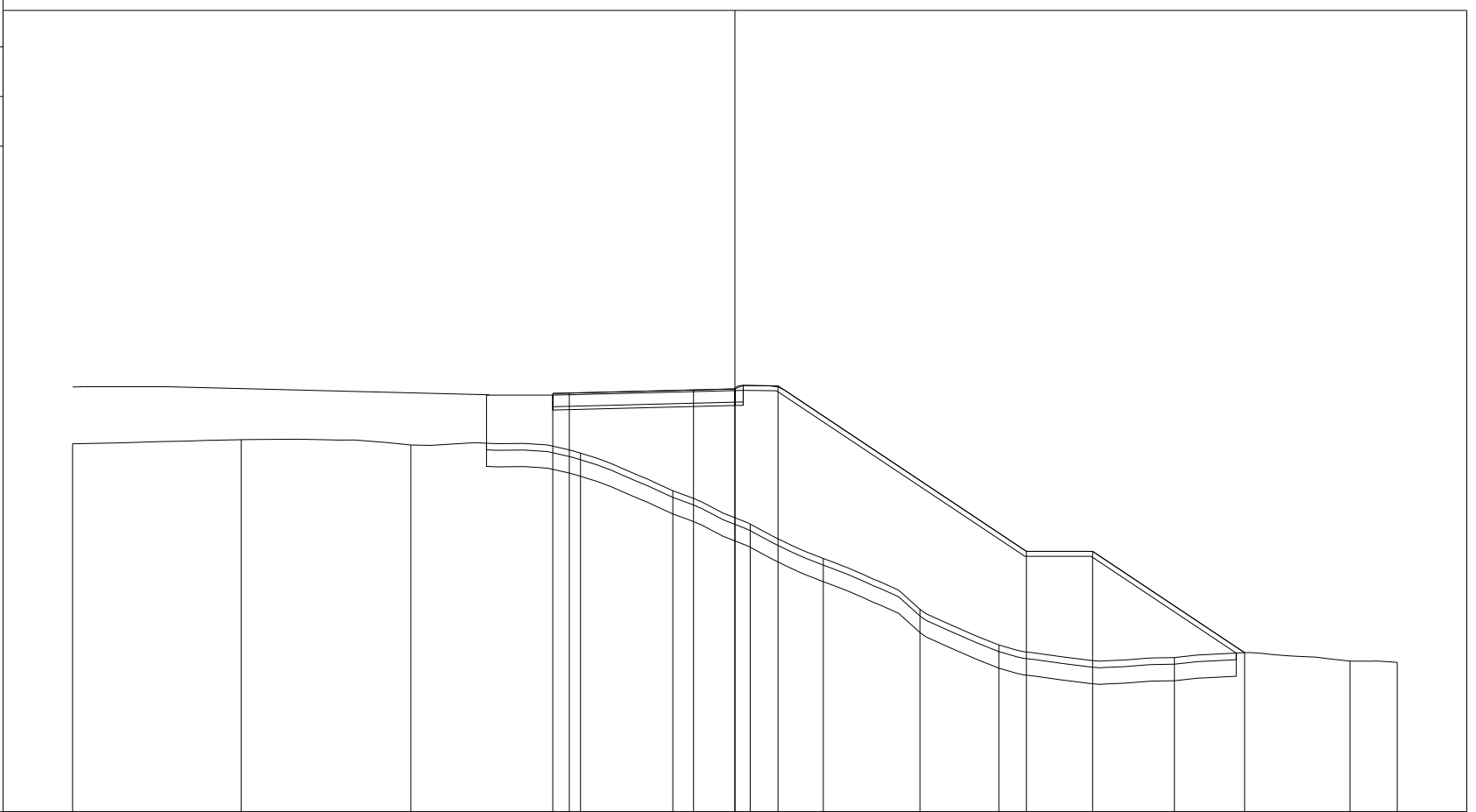
PROGRESSIVE TERRENO	-15.00	-9.40	-4.28	0.85	2.37	3.59	4.95	9.03	14.47	19.64	24.76	25.00
PARZIALI TERRENO		5.60	5.12	5.13	1.52	1.22	1.36	4.08	5.44	5.17	5.12	0.24
QUOTE TERRENO	93.16	93.15	93.16	91.49	90.47	89.36	88.19	87.15	86.70	86.40	85.88	85.89
PROGRESSIVE PROGETTO				-0.50	0.00	3.75	5.00	6.30	13.80	15.80	21.27	
PARZIALI PROGETTO				0.50	3.75	1.25	1.30	7.50	2.00	5.47		
QUOTE PROGETTO				94.58	94.59	94.69	94.72	94.81	89.81	89.81	86.16	

PROFILO Dedicata 3

SEZIONE CD3_14

PROGRESSIVA 120.00

A RILEVATO m² 76.46
 BO BONIFICA m² 11.31
 D BASE m² 2.00
 G FONDAZIONE m² 0.58
 a USURA m 5.50
 c BINDER m 5.75
 sc SCOTICO m 24.02
 v VEGETALE m 17.57



200
200

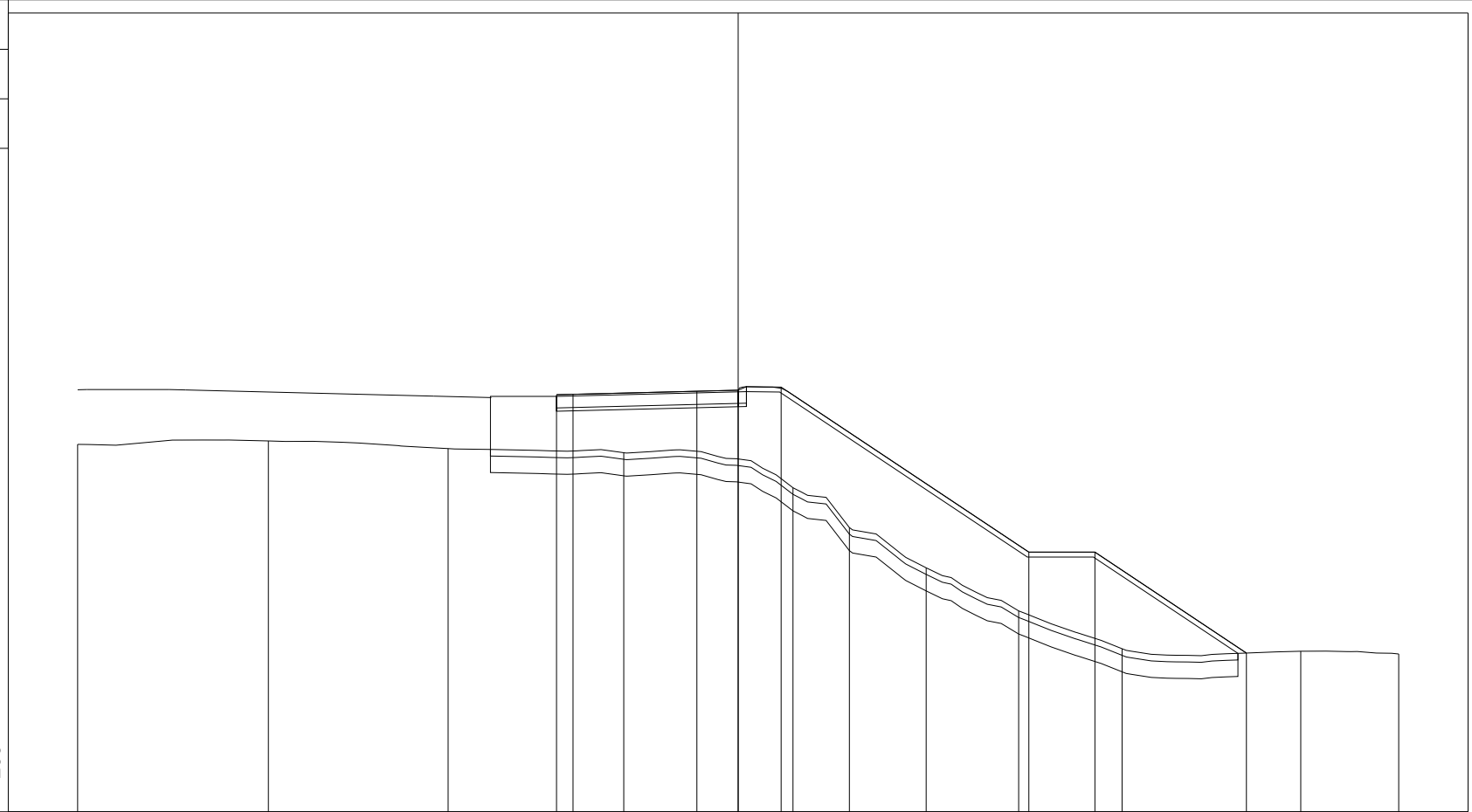
PROGRESSIVE TERRENO	-15.00	-9.91	-4.79	0.34	3.12	5.46	7.67	10.59	12.97	18.27	23.57	25.00
PARZIALI TERRENO		5.09	5.12	5.13	2.78	2.34	2.21	2.92	2.38	5.30	5.30	1.43
QUOTE TERRENO	93.11	93.24	93.08	92.83	91.69	90.69	89.65	88.11	87.04	86.66	86.55	86.51
PROGRESSIVE PROGETTO				-0.50	3.75	5.00	6.30		13.80	15.80		20.39
PARZIALI PROGETTO				0.50	3.75	1.25	1.30	7.50	2.00	4.59		
QUOTE PROGETTO				94.63	94.74	94.77	94.86		89.86	89.86		86.80
				94.64								

PROFILO Dedicata 3

SEZIONE CD3_15

PROGRESSIVA 140.00

A RILEVATO m² 56.82
 BO BONIFICA m² 11.31
 D BASE m² 2.02
 G FONDAZIONE m² 0.57
 a USURA m 5.50
 c BINDER m 5.75
 sc SCOTICO m 24.32
 v VEGETALE m 17.57



82

200
200

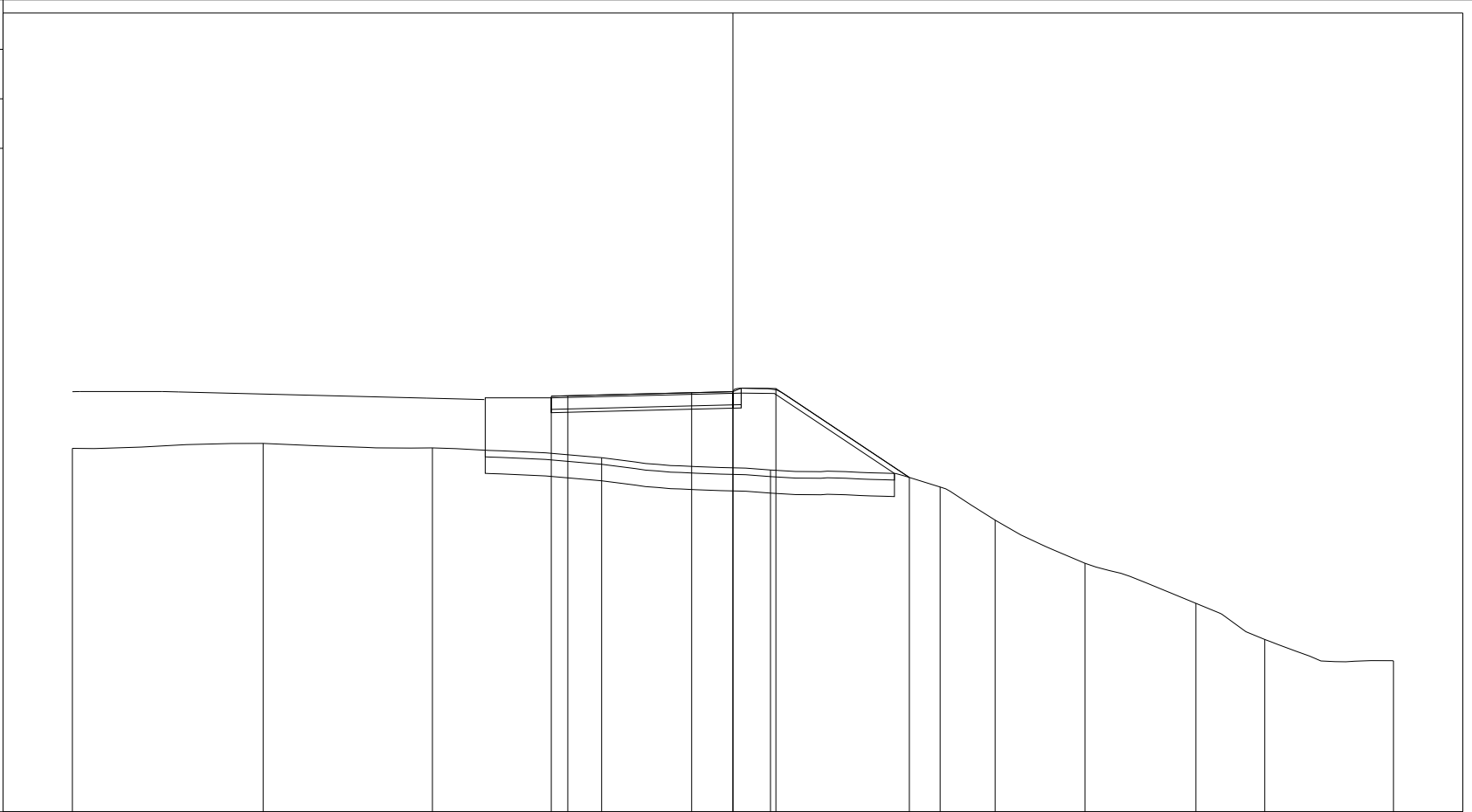
PROGRESSIVE TERRENO	-15.00	-9.22	-3.78	1.54	6.66	8.37	10.69	13.49	16.62	22.03	25.00
PARZIALI TERRENO		5.78	5.44	5.32	5.12	1.71	2.32	2.80	3.13	5.41	2.97
QUOTE TERRENO	93.13	93.23	93.00	92.88	91.82	90.61	89.39	88.09	86.94	86.86	86.78
PROGRESSIVE PROGETTO				-0.50	3.75	5.00	6.30	13.80	15.80	20.39	
PARZIALI PROGETTO				0.50	3.75	1.25	1.30	7.50	2.00	4.59	
QUOTE PROGETTO				94.63	94.74	94.77	94.87	89.87	89.87	86.81	

PROFILO Dedicata 3

SEZIONE CD3_16

PROGRESSIVA 160.00

A RILEVATO m² 27.44
 BO BONIFICA m² 6.16
 D BASE m² 2.02
 G FONDAZIONE m² 0.57
 a USURA m 5.50
 c BINDER m 5.75
 sc SCOTICO m 12.40
 v VEGETALE m 5.89



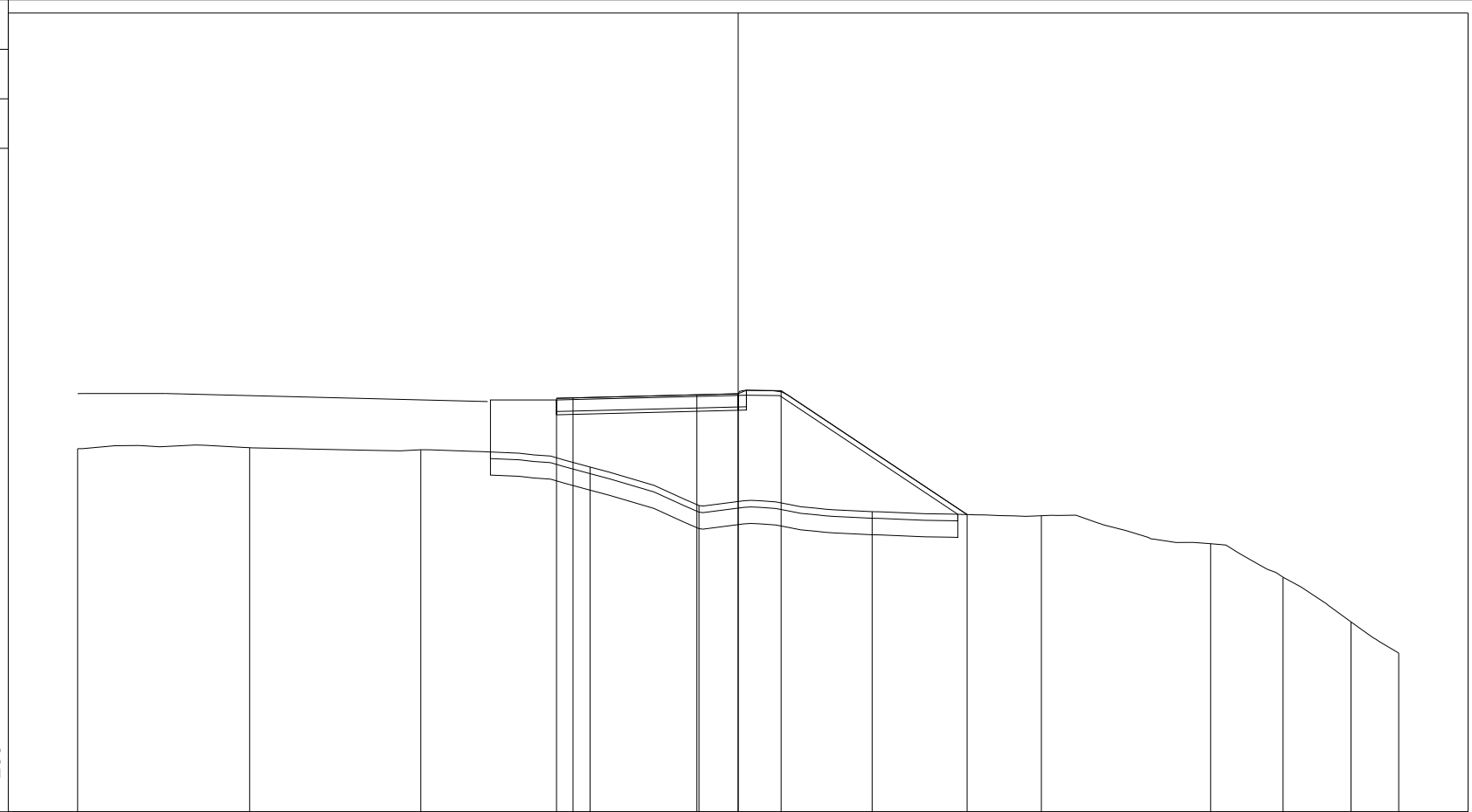
PROGRESSIVE TERRENO	-15.00	-9.22	-4.10	1.02	6.14	11.27	12.94	15.66	19.02	21.10	25.00
PARZIALI TERRENO		5.78	5.12	5.12	5.12	5.13	1.67	2.72	3.36	2.08	3.90
QUOTE TERRENO	93.01	93.16	93.02	92.73	92.35	91.84	90.84	89.53	88.32	87.22	86.57
PROGRESSIVE PROGETTO				-0.50	0.00	3.75	5.00	6.30	10.34		
PARZIALI PROGETTO				0.50	3.75	1.25	1.30	4.04			
QUOTE PROGETTO				94.59	94.60	94.70	94.73	94.82	92.13		

PROFILO Dedicata 3

SEZIONE CD3_17

PROGRESSIVA 180.00

A RILEVATO	m ²	38.19
BO BONIFICA	m ²	7.09
D BASE	m ²	2.00
G FONDAZIONE	m ²	0.58
a USURA	m	5.50
c BINDER	m	5.75
sc SCOTICO	m	14.44
v VEGETALE	m	7.81



82

200 200

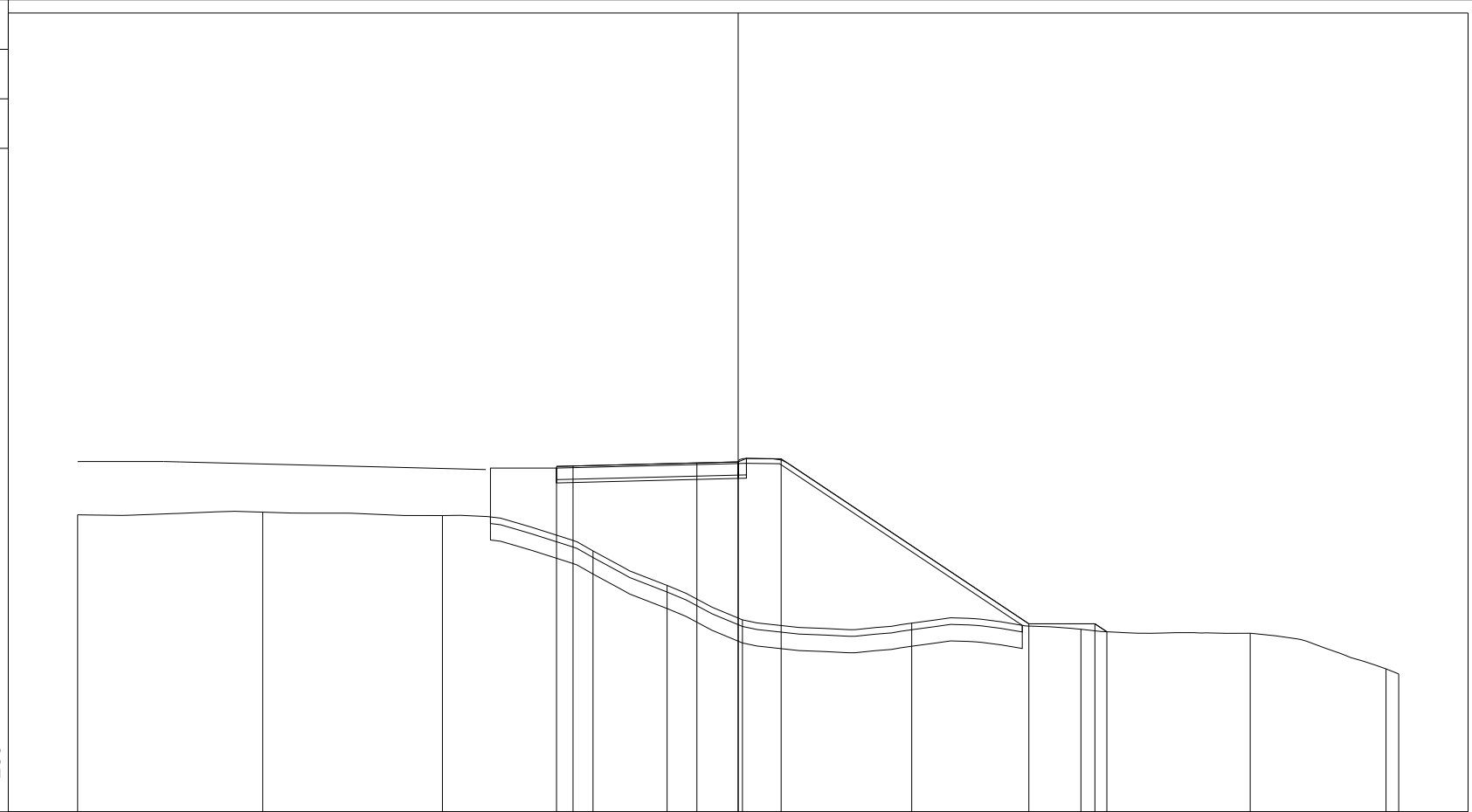
PROGRESSIVE TERRENO	-15.00	-9.79	-4.61	0.52	3.81	9.06	14.18	19.31	21.50	23.55	25.00
PARZIALI TERRENO		5.21	5.18	5.13	3.29	5.25	5.12	5.13	2.19	2.05	1.45
QUOTE TERRENO	93.00	93.03	92.97	92.44	91.28	91.09	90.97	90.12	89.11	87.75	86.81
PROGRESSIVE PROGETTO				-0.50	0.00	3.75	5.00	6.30	11.93		
PARZIALI PROGETTO				0.50	3.75	1.25	1.30	5.63			
QUOTE PROGETTO				94.53	94.54	94.63	94.66	94.76	91.00		

PROFILO Dedicata 3

SEZIONE CD3_18

PROGRESSIVA 200.00

A RILEVATO m² 54.43
 BO BONIFICA m² 8.06
 D BASE m² 2.02
 G FONDAZIONE m² 0.57
 a USURA m 5.50
 c BINDER m 5.75
 sc SCOTICO m 16.78
 v VEGETALE m 12.49



84

200 200

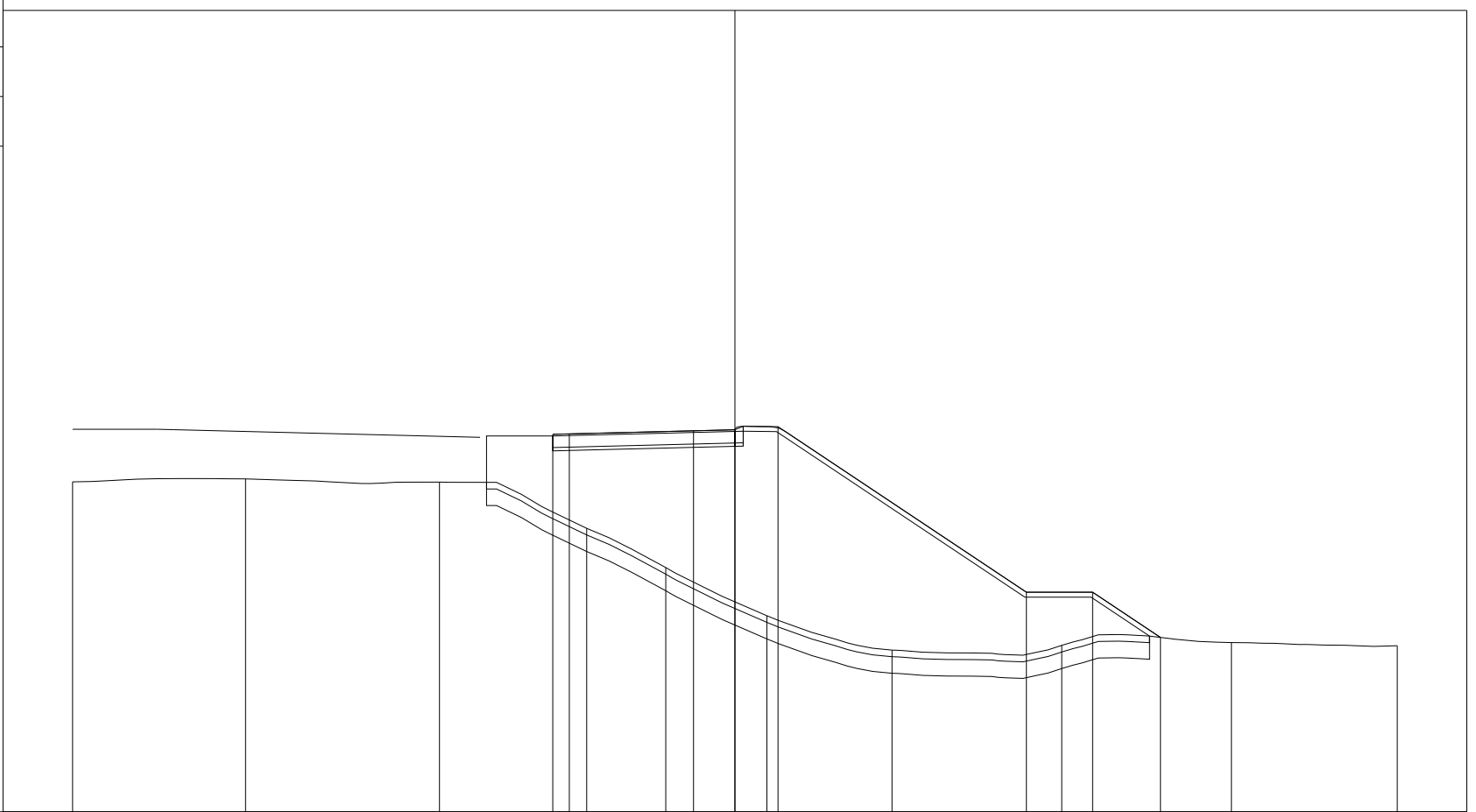
PROGRESSIVE TERRENO	-15.00	-9.40	-3.95	0.61	2.85	5.13	10.25	15.38	20.50	24.62	25.00
PARZIALI TERRENO		5.60	5.45	4.56	2.24	2.28	5.12	5.13	5.12	4.12	0.38
QUOTE TERRENO	93.00	93.08	92.97	91.90	90.86	89.81	89.71	89.53	89.41	88.33	88.18
PROGRESSIVE PROGETTO				-0.50	0.00	3.75	5.00	6.30	13.80	15.80	16.16
PARZIALI PROGETTO				0.50	3.75	1.25	1.30	7.50	2.00	0.30	
QUOTE PROGETTO				94.46	94.48	94.57	94.60	94.69	89.69	89.69	89.45

PROFILO Dedicata 3

SEZIONE CD3_19

PROGRESSIVA 220.00

A RILEVATO	m ²	75.98
BO BONIFICA	m ²	10.05
D BASE	m ²	2.01
G FONDAZIONE	m ²	0.58
a USURA	m	5.50
c BINDER	m	5.75
sc SCOTICO	m	21.20
v VEGETALE	m	14.52



83

200 200

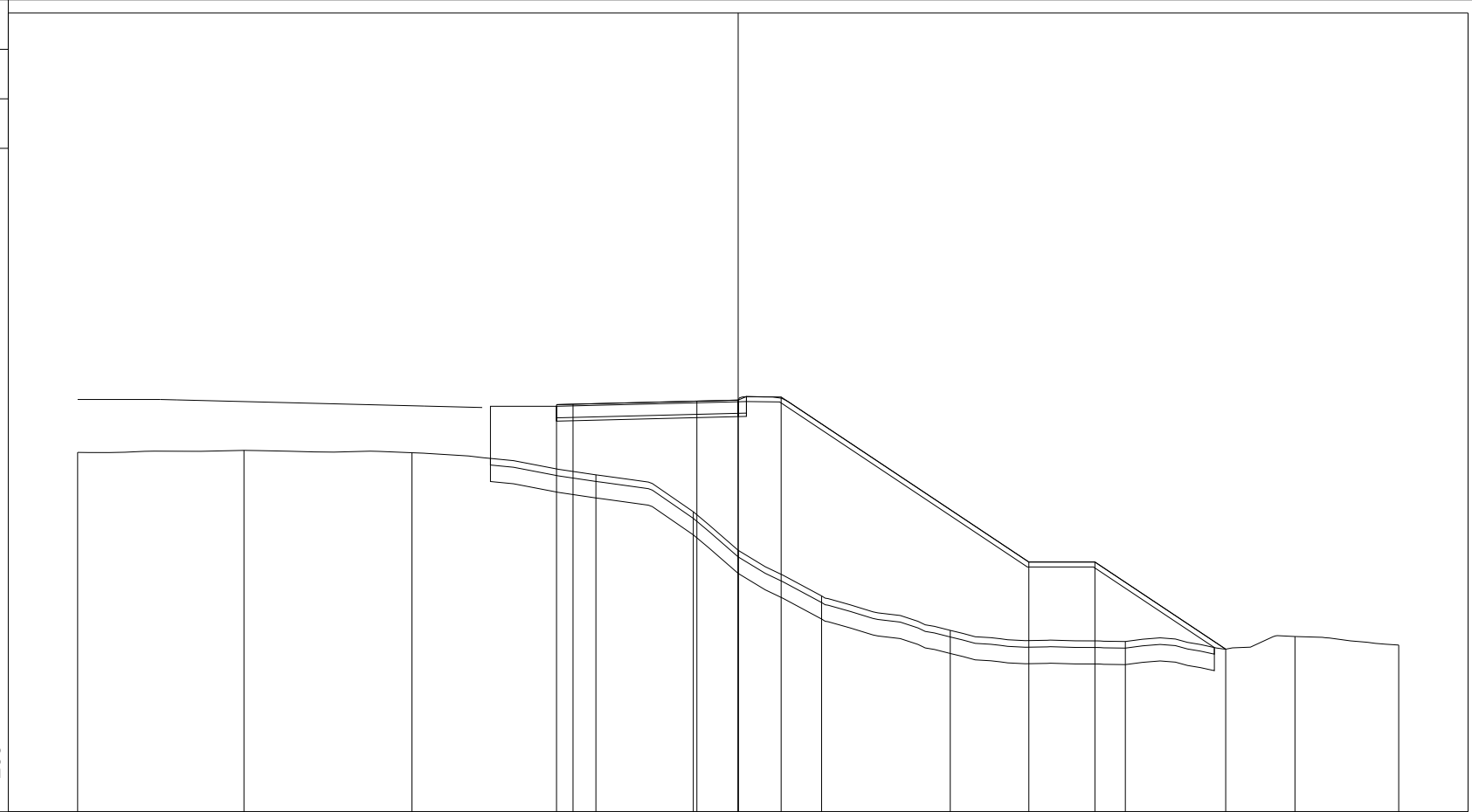
PROGRESSIVE TERRENO	-15.00	-9.78	-3.92	0.52	2.91	5.97	9.74	14.87	19.99	25.00	
PARZIALI TERRENO		5.22	5.86	4.44	2.39	3.06	3.77	5.13	5.12	5.01	
QUOTE TERRENO	92.96	93.05	92.96	91.56	90.38	88.92	87.88	88.03	88.11	88.01	
PROGRESSIVE PROGETTO				-0.50	0.00	3.75	5.00	6.30	13.80	15.80	17.85
PARZIALI PROGETTO				0.50	3.75	1.25	1.30	7.50	2.00	2.05	
QUOTE PROGETTO				94.40	94.41	94.50	94.54	94.63	89.63	89.63	88.26

PROFILO Dedicata 3

SEZIONE CD3_20

PROGRESSIVA 240.00

A RILEVATO m² 75.56
 BO BONIFICA m² 10.99
 D BASE m² 2.01
 G FONDAZIONE m² 0.58
 a USURA m 5.50
 c BINDER m 5.75
 sc SCOTICO m 23.20
 v VEGETALE m 16.81



82

200
200

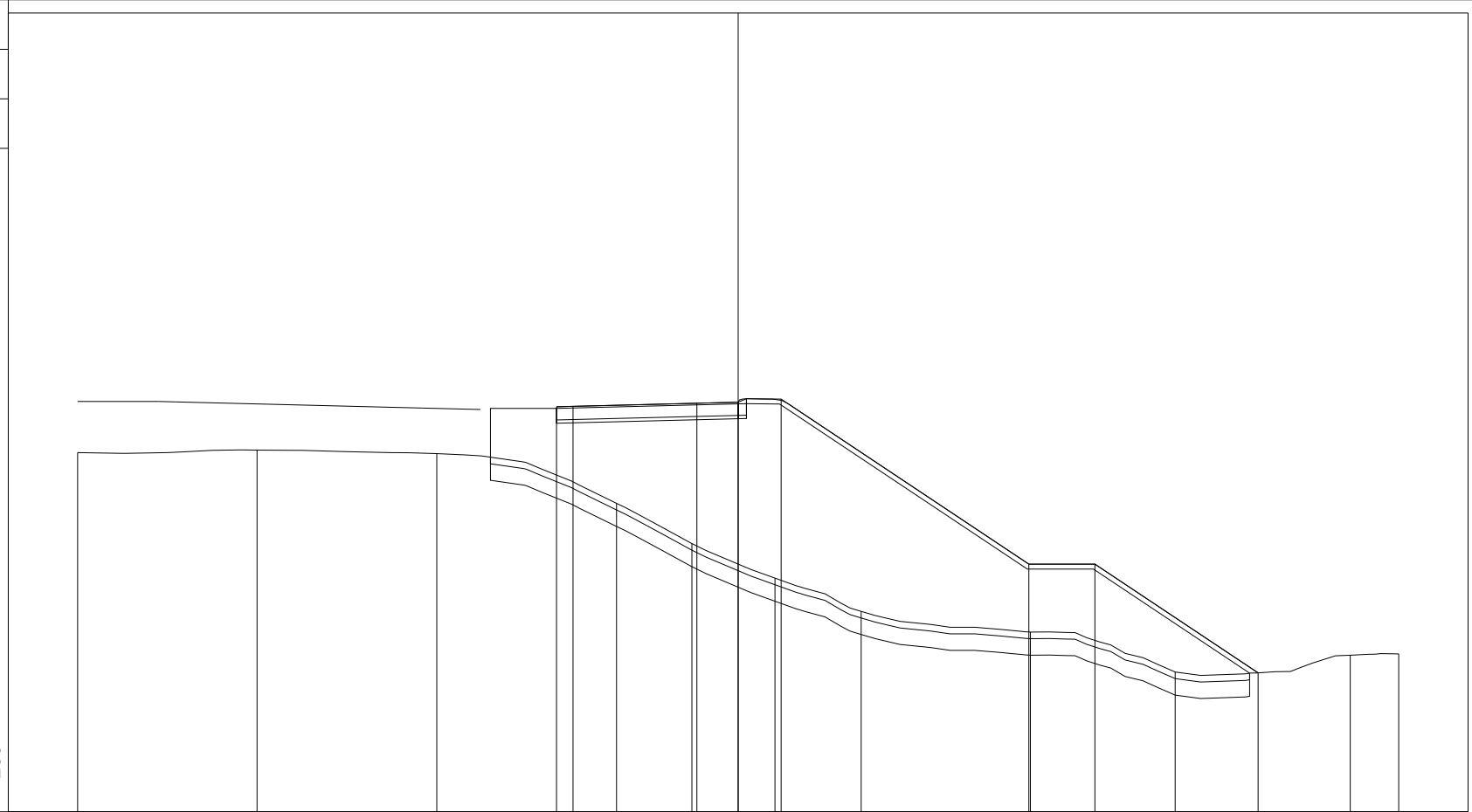
PROGRESSIVE TERRENO	-15.00	-9.96	-4.88	0.69	3.64	5.00	7.53	11.42	16.72	21.86	25.00
PARZIALI TERRENO		5.04	5.08	5.57	2.95	1.36	2.53	3.89	5.30	5.14	3.14
QUOTE TERRENO	92.89	92.95	92.88	92.21	91.09	89.92	88.54	87.50	87.16	87.31	87.05
PROGRESSIVE PROGETTO				-0.50	0.00	3.75	5.00	6.30	13.80	15.80	19.76
PARZIALI PROGETTO				0.50	3.75	1.25	1.30	7.50	2.00	3.96	
QUOTE PROGETTO				94.33	94.35	94.44	94.47	94.57	89.57	89.57	86.93

PROFILO Dedicata 3

SEZIONE CD3_21

PROGRESSIVA 260.00

A RILEVATO m² 81.42
 BO BONIFICA m² 11.50
 D BASE m² 2.02
 G FONDAZIONE m² 0.56
 a USURA m 5.50
 c BINDER m 5.75
 sc SCOTICO m 24.27
 v VEGETALE m 17.99



200
200

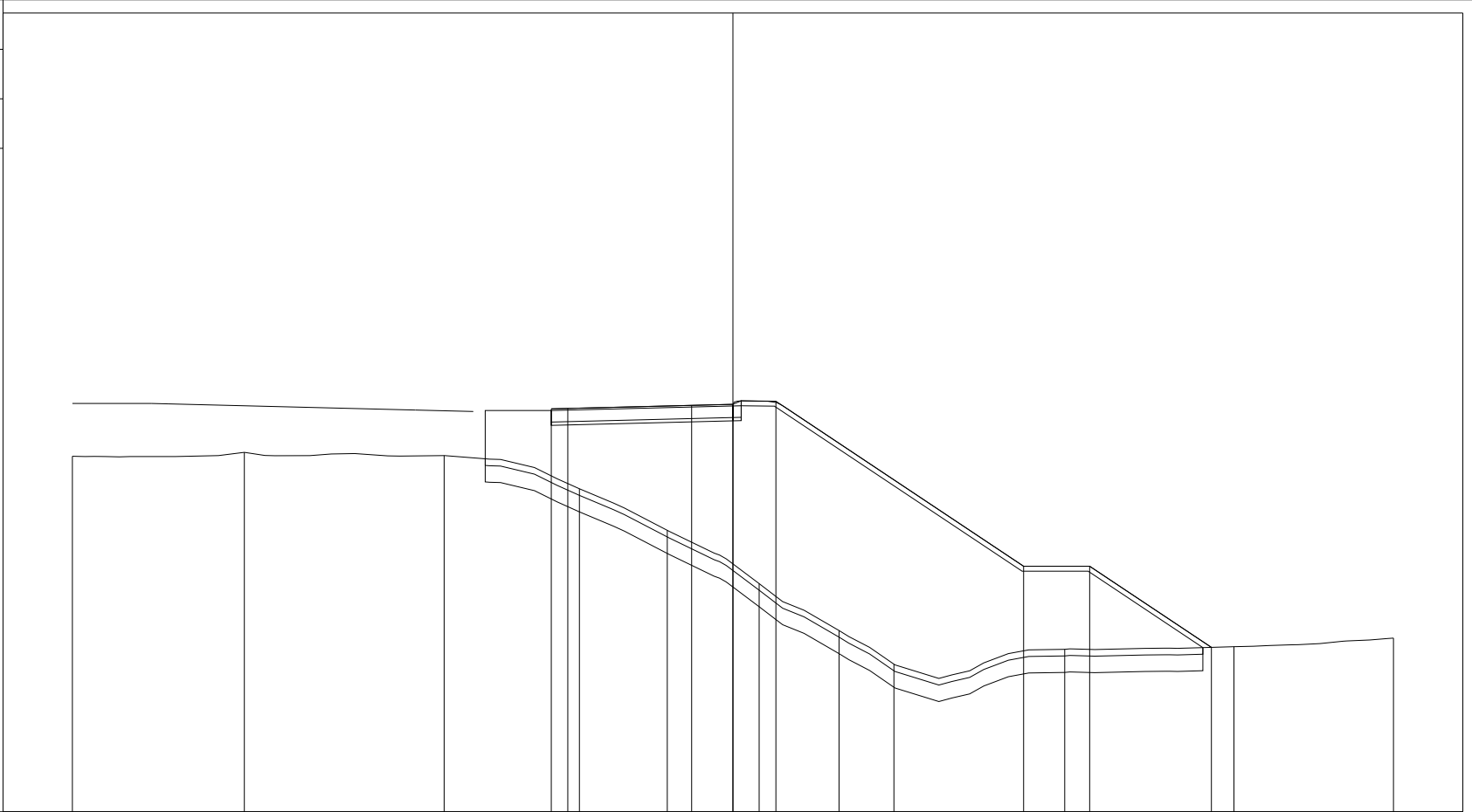
PROGRESSIVE TERRENO	-15.00	-9.57	-4.13	1.32	3.60	6.11	8.72	13.85	18.23	23.53	25.00
PARZIALI TERRENO		5.43	5.44	5.45	2.28	2.51	2.61	5.13	4.38	5.30	1.47
QUOTE TERRENO	92.88	92.96	92.85	91.34	90.13	89.08	88.07	87.44	86.23	86.74	86.78
PROGRESSIVE PROGETTO				-0.50	0.00	3.75	5.00	6.30	13.80	15.80	20.74
PARZIALI PROGETTO				0.50	3.75	1.25	1.30	7.50	2.00	4.94	
QUOTE PROGETTO				94.27	94.28	94.38	94.41	94.50	89.50	89.50	86.21

PROFILO Dedicata 3

SEZIONE CD3_22

PROGRESSIVA 280.00

A RILEVATO	m ²	86.02
BO BONIFICA	m ²	10.84
D BASE	m ²	2.00
G FONDAZIONE	m ²	0.58
a USURA	m	5.50
c BINDER	m	5.75
sc SCOTICO	m	23.51
v VEGETALE	m	16.48



200 200

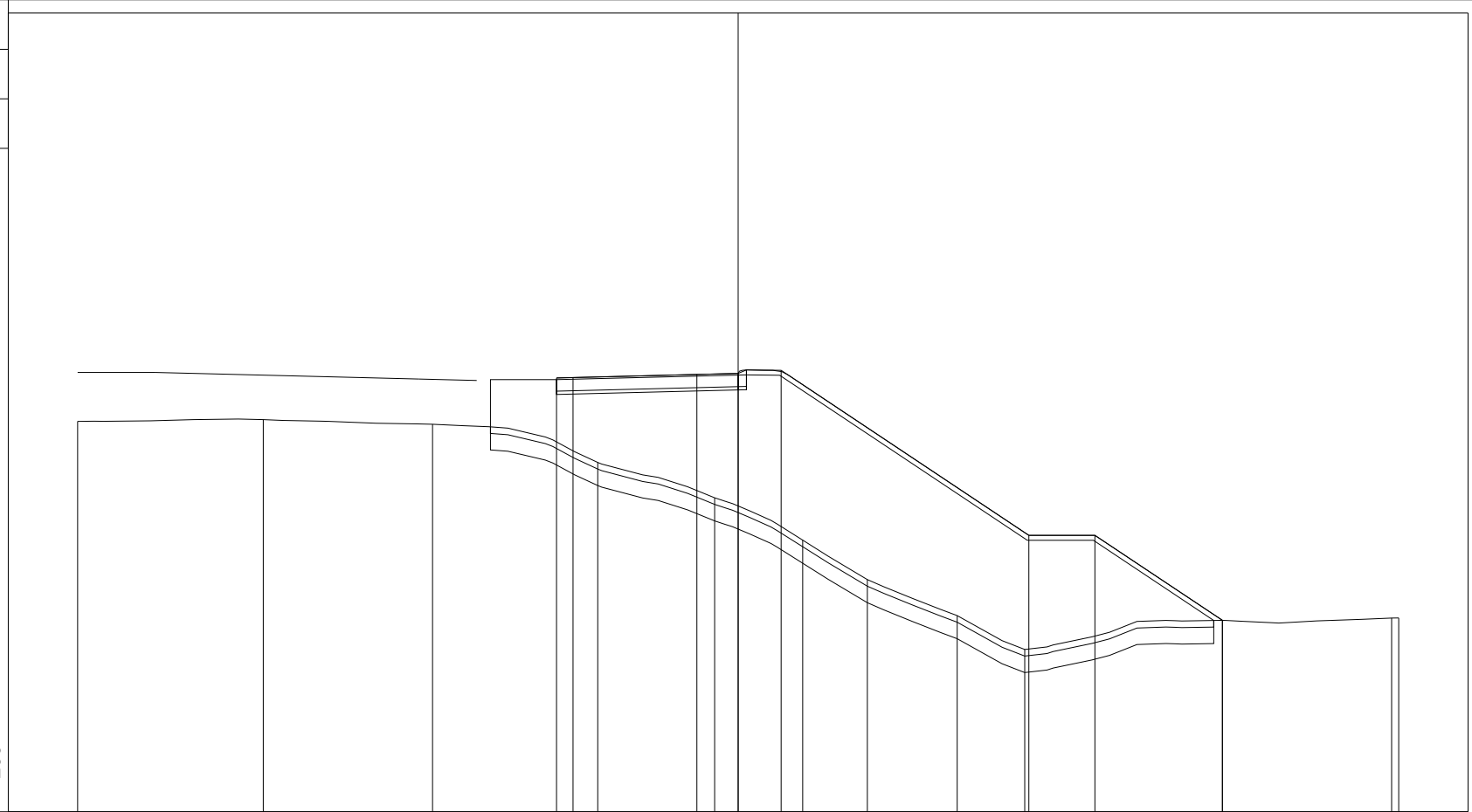
PROGRESSIVE TERRENO	-15.00	-9.79	-3.74	0.35	3.01	5.79	8.21	9.87	15.05	20.17	25.00
PARZIALI TERRENO		5.21	6.05	4.09	2.66	2.78	2.42	1.66	5.18	5.12	4.83
QUOTE TERRENO	92.77	92.89	92.79	91.79	90.53	88.91	87.49	86.47	86.92	87.00	87.26
PROGRESSIVE PROGETTO				-0.50	0.00	3.75	5.00	6.30	13.80	15.80	19.49
PARZIALI PROGETTO				0.50	3.75	1.25	1.30	7.50	2.00	3.69	
QUOTE PROGETTO				94.21	94.22	94.31	94.34	94.44	89.44	89.44	86.98

PROFILO Dedicata 3

SEZIONE CD3_23

PROGRESSIVA 300.00

A RILEVATO	m ²	79.29
BO BONIFICA	m ²	10.94
D BASE	m ²	2.01
G FONDAZIONE	m ²	0.57
a USURA	m	5.50
c BINDER	m	5.75
sc SCOTICO	m	23.48
v VEGETALE	m	16.70



200
200

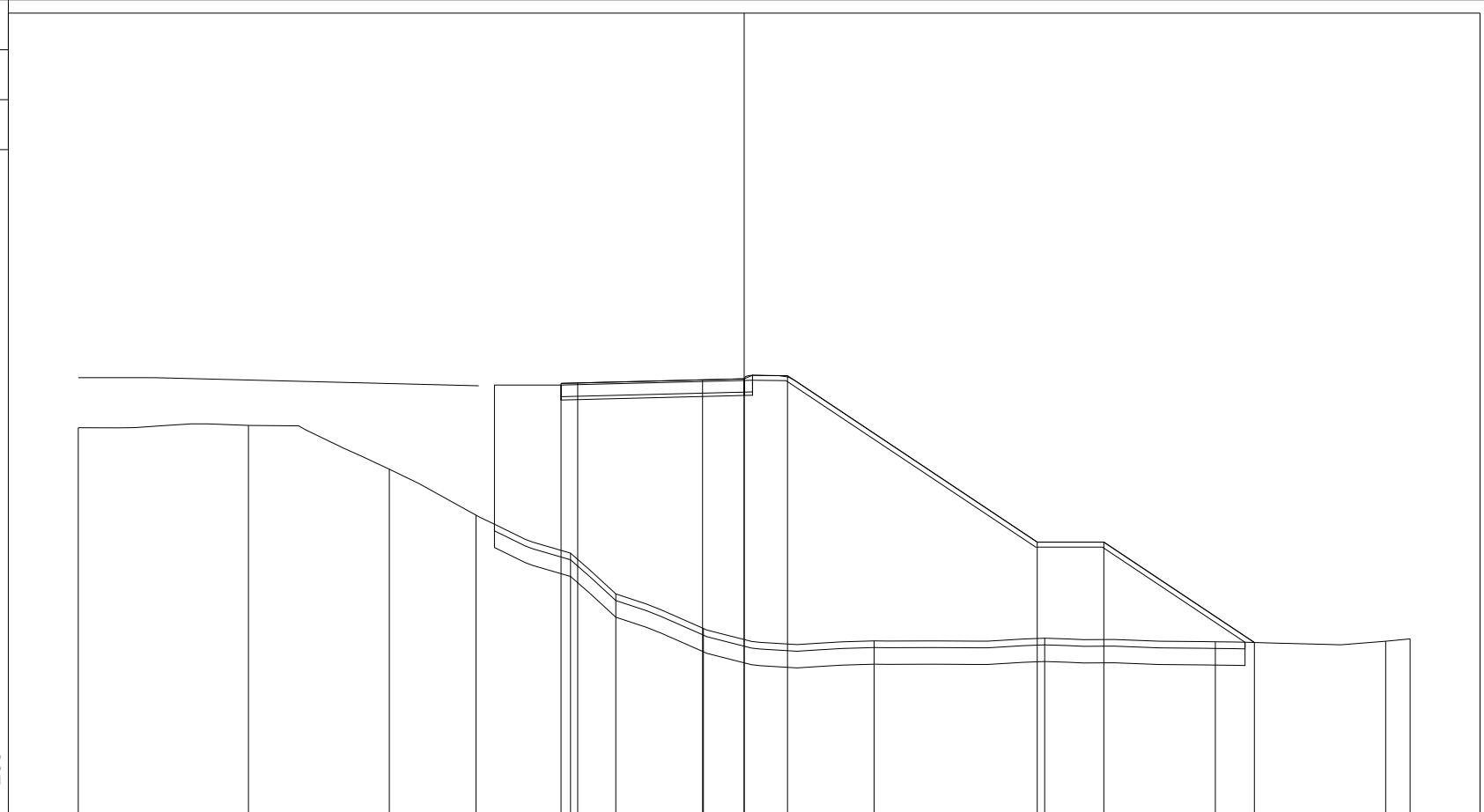
PROGRESSIVE TERRENO	-15.00	-9.38	-4.25	0.75	4.29	6.95	8.91	11.63	13.68	19.66	24.79	25.00
PARZIALI TERRENO		5.62	5.13	5.00	3.54	2.66	1.96	2.72	2.05	5.98	5.13	0.21
QUOTE TERRENO	92.83	92.88	92.74	91.58	90.51	89.23	88.03	86.94	85.92	86.80	86.87	86.87
PROGRESSIVE PROGETTO				-0.50	0.00	3.75	5.00	6.30	13.80	15.80	19.66	
PARZIALI PROGETTO				0.50	3.75	1.25	1.30	7.50	2.00	3.86		
QUOTE PROGETTO				94.14	94.16	94.25	94.28	94.37	89.37	89.37	86.80	

PROFILO Dedicata 3

SEZIONE CD3_24

PROGRESSIVA 320.00

A RILEVATO m² 120.24
 BO BONIFICA m² 11.27
 D BASE m² 2.03
 G FONDAZIONE m² 0.57
 a USURA m 5.50
 c BINDER m 5.75
 sc SCOTICO m 23.43
 v VEGETALE m 17.48



81

200
200


PROGRESSIVE TERRENO	-15.00	-9.89	-5.66	-3.06	-0.22	1.14	3.78	8.90	14.03	19.15	24.27	25.00
PARZIALI TERRENO		5.11	4.23	2.60	2.84	1.36	2.64	5.12	5.13	5.12	5.12	0.73
QUOTE TERRENO	92.75	92.82	91.50	90.12	88.98	87.76	86.72	86.34	86.42	86.32	86.33	86.40
PROGRESSIVE PROGETTO					-0.50	0.00	3.75	5.00	6.30	13.80	15.80	20.32
PARZIALI PROGETTO					0.50	3.75	1.25	1.30	7.50	2.00	4.52	
QUOTE PROGETTO					94.08	94.09	94.18	94.22	94.31	89.31	89.31	86.30

PROFILO Dedicata 3

SEZIONE CD3_25

PROGRESSIVA 323.84

A RILEVATO m² 132.23
 BO BONIFICA m² 11.31
 D BASE m² 2.01
 G FONDAZIONE m² 0.57
 a USURA m 5.50
 c BINDER m 5.75
 sc SCOTICO m 22.97
 v VEGETALE m 17.57



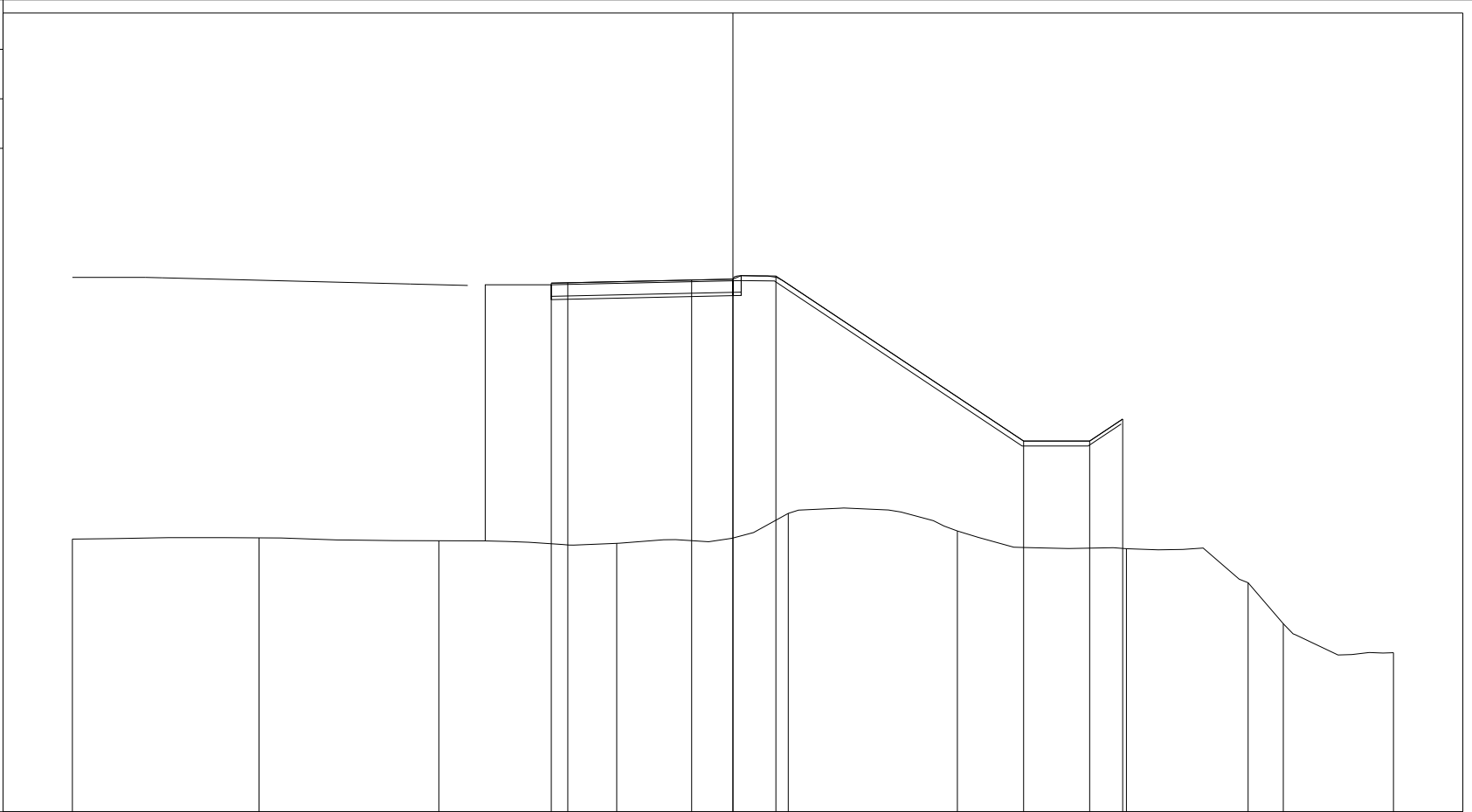
PROGRESSIVE TERRENO	-15.00	-10.19	-7.36	-5.07	-2.94	-0.55	4.89	10.31	15.43	20.55	25.00	
PARZIALI TERRENO		4.81	2.83	2.29	2.13	2.39	5.44	5.42	5.12	5.12	4.45	
QUOTE TERRENO	92.71	91.68	90.20	89.03	87.92	86.83	86.22	86.32	86.23	86.27	85.66	
PROGRESSIVE PROGETTO						-0.50	3.75	5.00	6.30	13.80	15.80	20.39
PARZIALI PROGETTO						0.50	3.75	1.25	1.30	7.50	2.00	4.59
QUOTE PROGETTO						94.07	94.17	94.20	94.30	89.30	89.30	86.24

PROFILO Dedicata 3

SEZIONE CD3_26

PROGRESSIVA 340.00

D BASE m² 2.01
 G FONDAZIONE m² 0.57
 a USURA m 5.50
 c BINDER m 5.75
 v VEGETALE m 13.25



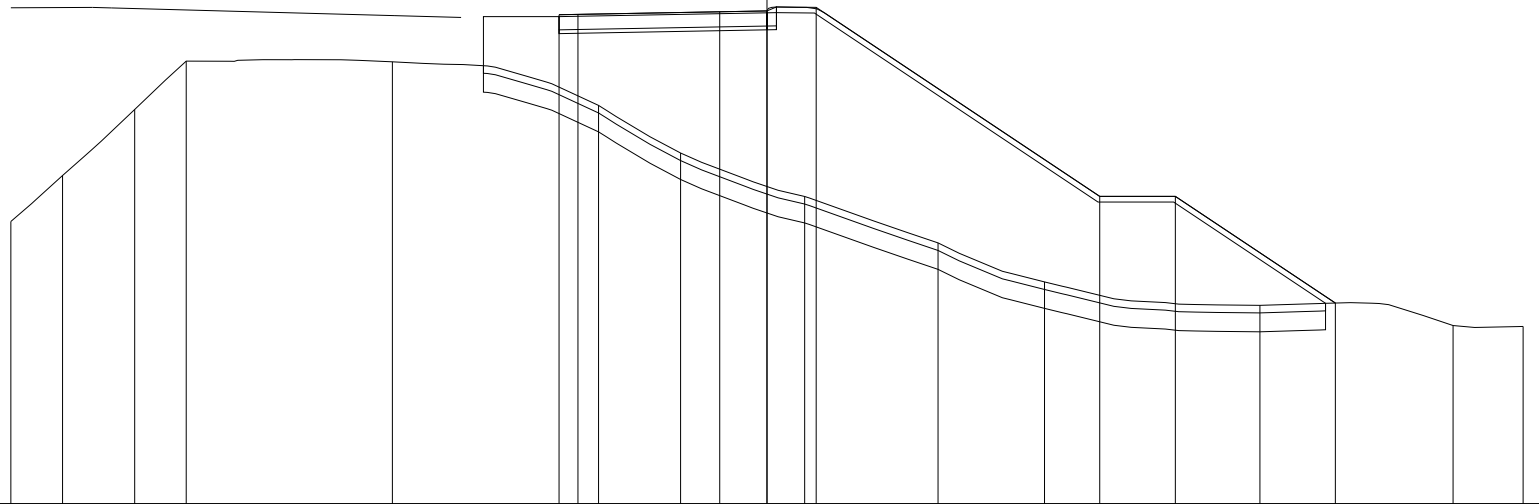
PROGRESSIVE TERRENO	-15.00	-9.35	-3.90	1.48	6.68	11.80	16.91	20.60	21.66	25.00	
PARZIALI TERRENO		5.65	5.45	5.38	5.20	5.12	5.11	3.69	1.06	3.34	
QUOTE TERRENO	86.26	86.30	86.21	86.13	87.04	86.51	85.97	84.94	83.70	82.82	
PROGRESSIVE PROGETTO				-0.50	3.75	5.00	6.30	13.80	15.80	16.80	
PARZIALI PROGETTO				0.50	3.75	1.25	1.30	7.50	2.00	1.00	
QUOTE PROGETTO				94.02	94.03	94.11	94.14	94.23	89.23	89.23	89.90

PROFILO Dedicata 3

SEZIONE CD3_27

PROGRESSIVA 360.00

A RILEVATO m² 79.48
 BO BONIFICA m² 11.14
 D BASE m² 2.02
 G FONDAZIONE m² 0.57
 a USURA m 5.50
 c BINDER m 5.75
 sc SCOTICO m 23.48
 v VEGETALE m 17.13



200 200

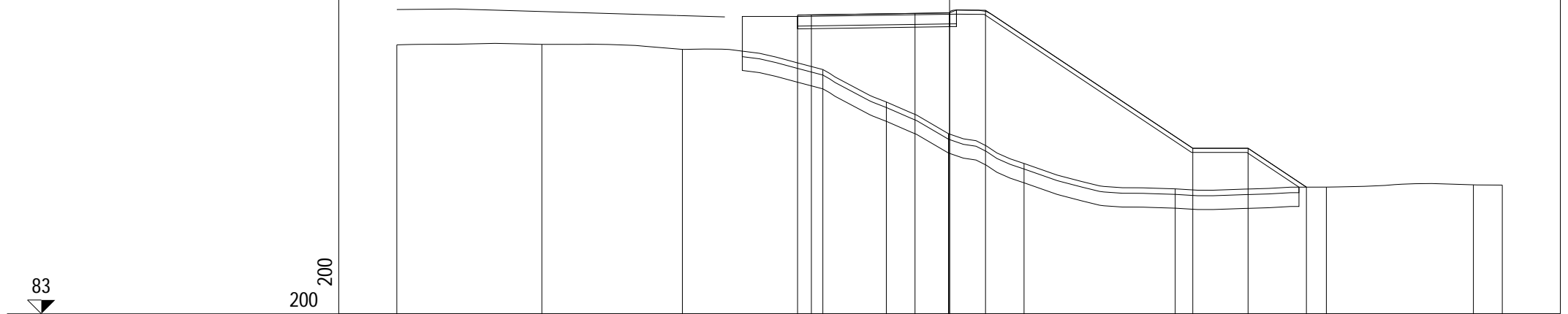
PROGRESSIVE TERRENO	-15.00	-13.63	-11.72	-10.36		-4.91		0.54	2.71	6.00	9.52	12.34		18.04		23.15	25.00
PARZIALI TERRENO		1.37	1.91	1.36		5.45		5.45	2.17	3.29	3.52	2.82		5.70		5.11	1.85
QUOTE TERRENO	88.47	89.68	91.43	92.71		92.69		91.54	90.28	89.13	87.90	86.87		86.25		85.71	85.69
PROGRESSIVE PROGETTO								-0.50	0.00	3.75	5.00	6.30		13.80	15.80		20.03
PARZIALI PROGETTO								0.50	3.75	1.25	1.30		7.50	2.00	4.23		
QUOTE PROGETTO								93.94	93.94	94.01	94.04	94.13		89.13	89.13		86.31

PROFILO Dedicata 3

SEZIONE CD3_28

PROGRESSIVA 380.00

A RILEVATO	m ²	65.65
BO BONIFICA	m ²	10.08
D BASE	m ²	2.00
G FONDAZIONE	m ²	0.58
a USURA	m	5.50
c BINDER	m	5.75
sc SCOTICO	m	21.18
v VEGETALE	m	14.59



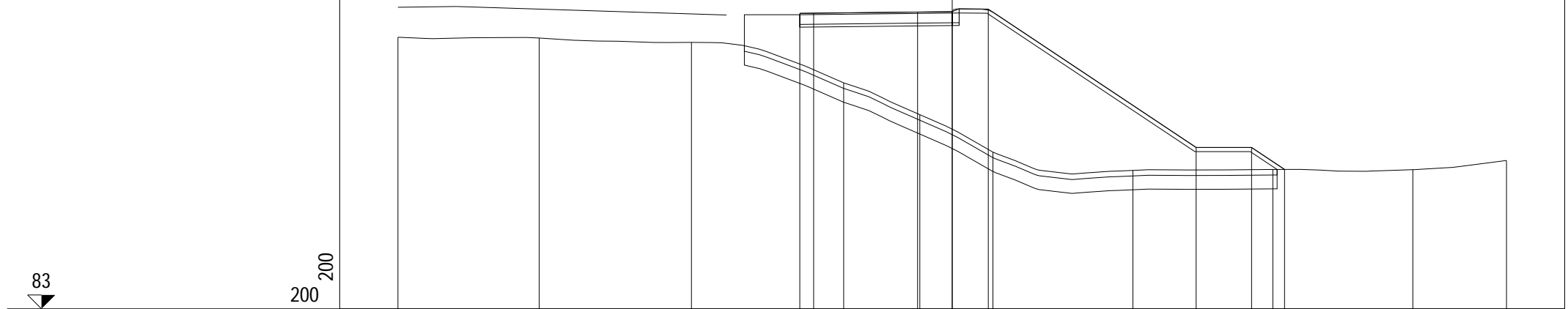
PROGRESSIVE TERRENO	-15.00	-9.75	-4.67	0.42	2.71	4.96	7.70	13.17	18.63	23.95	25.00
PARZIALI TERRENO		5.25	5.08	5.09	2.29	2.25	2.74	5.47	5.46	5.32	1.05
QUOTE TERRENO	92.74	92.76	92.58	91.85	90.67	89.52	88.44	87.53	87.59	87.67	87.66
PROGRESSIVE PROGETTO				-0.50	0.00	3.75	5.00	6.30	13.80	15.80	17.91
PARZIALI PROGETTO				0.50	3.75	1.25	1.30	7.50	2.00	2.11	
QUOTE PROGETTO				93.82	93.83	93.88	93.90	94.00	89.00	89.00	87.59

PROFILO Dedicata 3

SEZIONE CD3_29

PROGRESSIVA 400.00

A RILEVATO	m ²	60.66
BO BONIFICA	m ²	9.64
D BASE	m ²	2.00
G FONDAZIONE	m ²	0.57
a USURA	m	5.50
c BINDER	m	5.75
sc SCOTICO	m	20.16
v VEGETALE	m	13.48



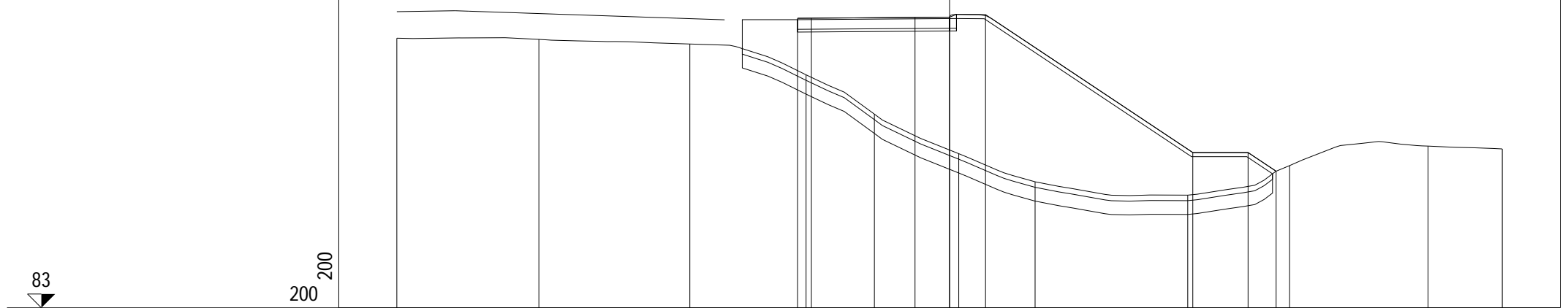
PROGRESSIVE TERRENO	-15.00	-9.90	-4.41	1.08	3.83	6.47	11.52	16.57	21.62	25.00	
PARZIALI TERRENO		5.10	5.49	5.49	2.75	2.64	5.05	5.05	5.05	3.38	
QUOTE TERRENO	92.81	92.78	92.62	91.16	90.01	88.66	88.00	88.03	88.03	88.36	
PROGRESSIVE PROGETTO				-0.50	0.00	3.75	5.00	6.30	13.80	15.80	16.99
PARZIALI PROGETTO				0.50	3.75	1.25	1.30	7.50	2.00	1.19	
QUOTE PROGETTO				93.67	93.68	93.72	93.73	93.83	88.83	88.83	88.03

PROFILO Dedicata 3

SEZIONE CD3_30

PROGRESSIVA 420.00

A RILEVATO m² 68.69
 BO BONIFICA m² 9.64
 D BASE m² 2.02
 G FONDAZIONE m² 0.57
 a USURA m 5.50
 c BINDER m 5.75
 sc SCOTICO m 20.51
 v VEGETALE m 13.28



83

200
200

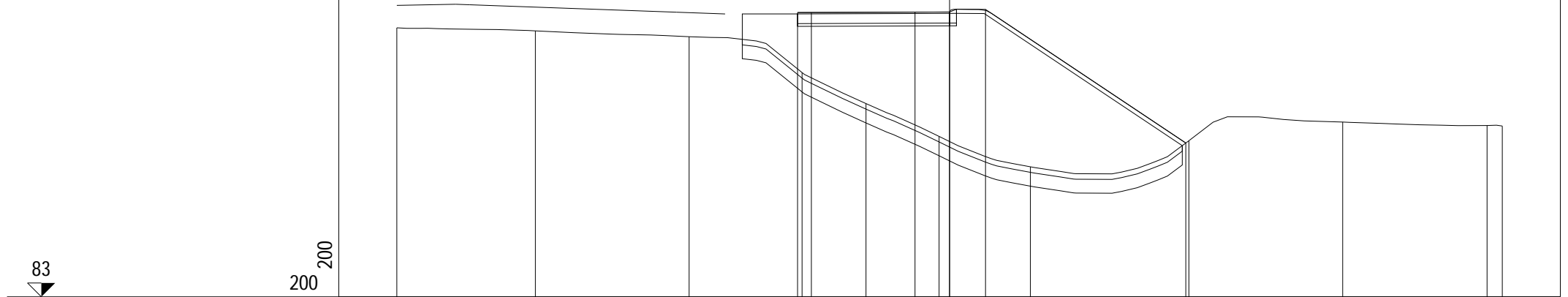
PROGRESSIVE TERRENO	-15.00	-9.86	-4.40	-0.19	2.28	5.33	8.09	13.62	17.30	22.31	25.00
PARZIALI TERRENO		5.14	5.46	4.21	2.47	3.05	2.76	5.53	3.68	5.01	2.69
QUOTE TERRENO	92.77	92.73	92.56	91.44	90.02	88.59	87.57	87.08	88.15	88.86	88.76
PROGRESSIVE PROGETTO				-0.50	0.00	3.75	5.00	6.30	13.80	15.80	16.82
PARZIALI PROGETTO				0.50	3.75	1.25	1.30	7.50	2.00	1.02	
QUOTE PROGETTO				93.49	93.50	93.52	93.53	93.63	88.63	88.63	87.95

PROFILO Dedicata 3

SEZIONE CD3_31

PROGRESSIVA 440.00

A RILEVATO	m ²	58.29
BO BONIFICA	m ²	7.95
D BASE	m ²	2.01
G FONDAZIONE	m ²	0.58
a USURA	m	5.50
c BINDER	m	5.75
sc SCOTICO	m	17.26
v VEGETALE	m	9.75



83

200
200

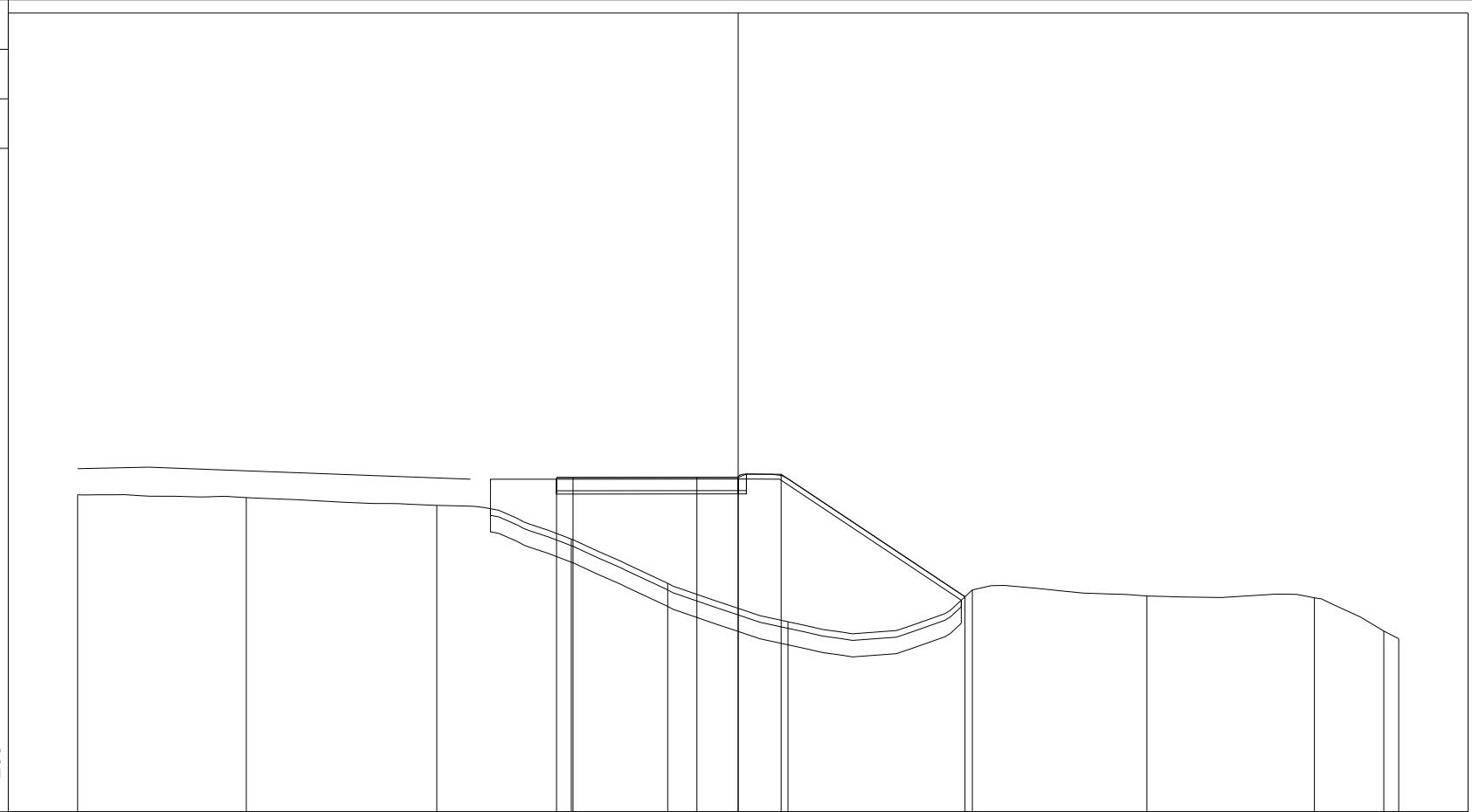
PROGRESSIVE TERRENO	-15.00	-9.99	-4.42	-0.34	1.98	4.62	7.93	13.66	19.22	24.45	25.00
PARZIALI TERRENO		5.01	5.57	4.08	2.32	2.64	3.31	5.73	5.56	5.23	0.55
QUOTE TERRENO	92.73	92.62	92.41	91.11	89.99	88.80	87.70	88.64	89.32	89.19	89.18
PROGRESSIVE PROGETTO				-0.50	0.00	3.75	5.00	6.30	13.55		
PARZIALI PROGETTO				0.50	3.75	1.25	1.30	7.25			
QUOTE PROGETTO				93.28	93.28	93.29	93.30	93.39	88.56		

PROFILO Dedicata 3

SEZIONE CD3_32

PROGRESSIVA 452.79

A RILEVATO m² 44.95
 BO BONIFICA m² 7.12
 D BASE m² 2.02
 G FONDAZIONE m² 0.57
 a USURA m 5.50
 c BINDER m 5.75
 sc SCOTICO m 15.15
 v VEGETALE m 7.73



200 200


PROGRESSIVE TERRENO	-15.00	-9.89	-4.13	-0.05	2.87	6.51	12.09	17.38	22.45	24.55	25.00
PARZIALI TERRENO	5.11	5.76	4.08	2.92	3.64	5.58	5.29	5.07	2.10	0.45	
QUOTE TERRENO	92.60	92.52	92.28	91.26	89.92	88.76	89.72	89.54	89.48	88.47	88.24
PROGRESSIVE PROGETTO				-0.50	0.00	3.75	5.00	6.30	11.87		
PARZIALI PROGETTO				0.50	3.75	1.25	1.30	5.57			
QUOTE PROGETTO				93.12	93.13	93.13	93.13	93.23	89.51		

PROFILO Dedicata 3

SEZIONE CD3_33

PROGRESSIVA 455.89

A RILEVATO m² 43.80
 BO BONIFICA m² 6.88
 D BASE m² 2.02
 G FONDAZIONE m² 0.56
 a USURA m 5.50
 c BINDER m 5.75
 sc SCOTICO m 14.71
 v VEGETALE m 7.15

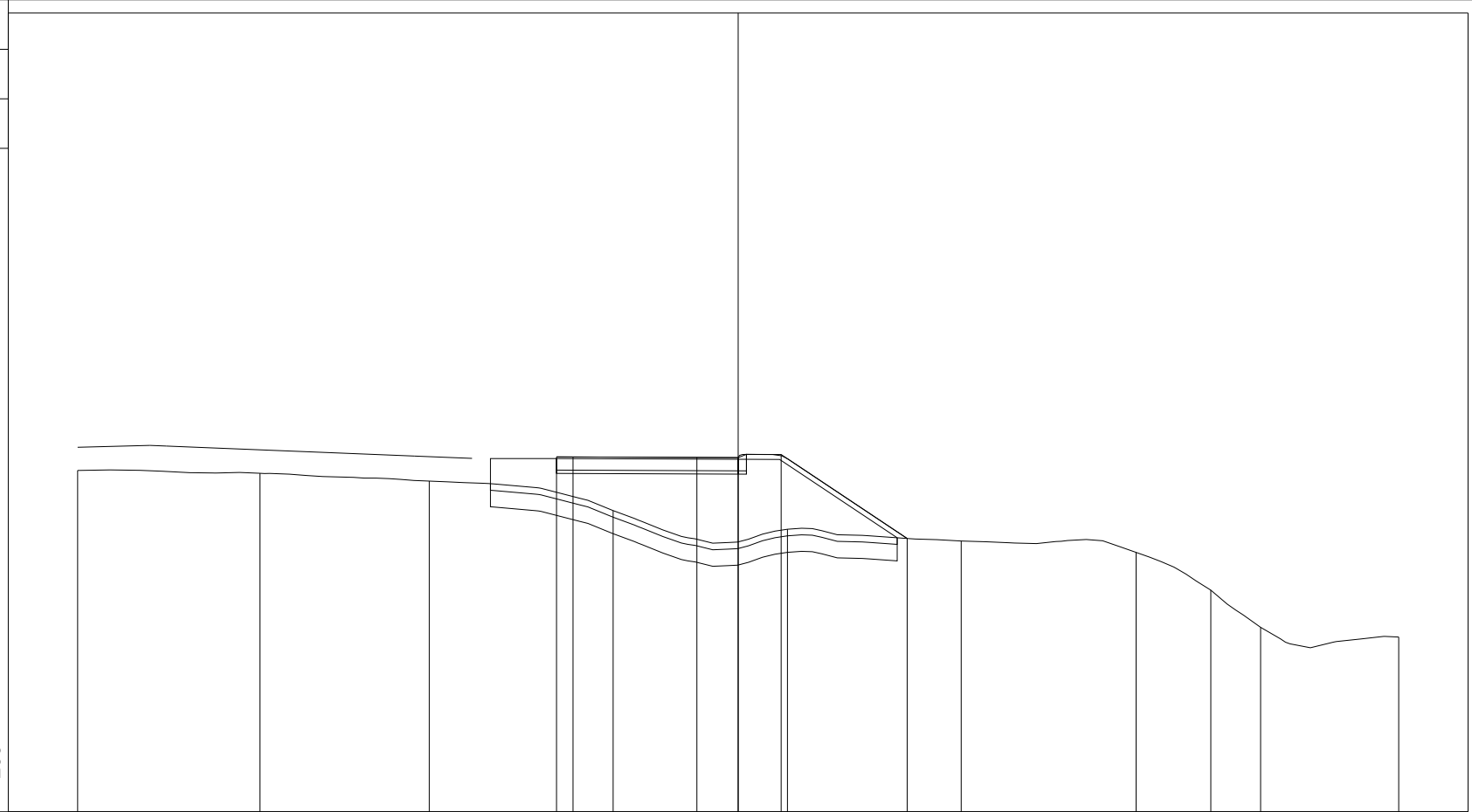


PROFILO Dedicata 3

SEZIONE CD3_34

PROGRESSIVA 480.00

A RILEVATO m² 24.86
 BO BONIFICA m² 6.15
 D BASE m² 2.02
 G FONDAZIONE m² 0.56
 a USURA m 5.50
 c BINDER m 5.75
 sc SCOTICO m 12.66
 v VEGETALE m 5.62



200
200

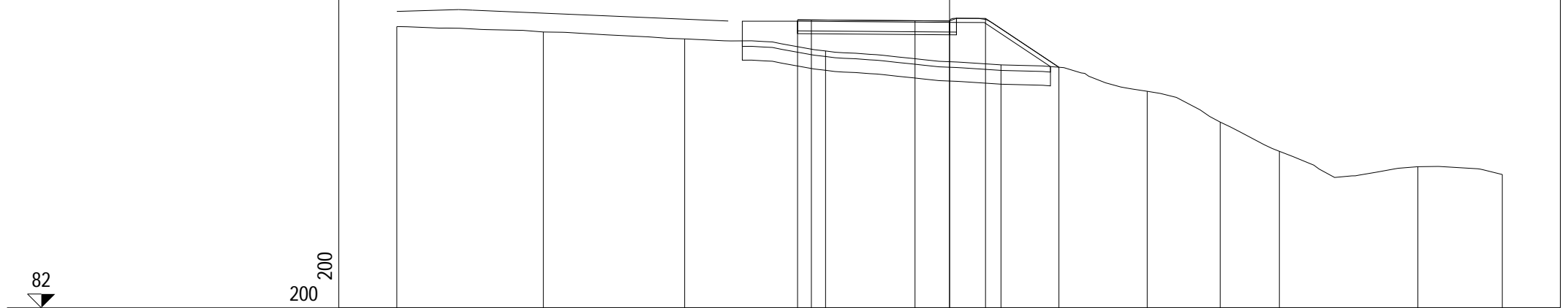
PROGRESSIVE TERRENO	-15.00	-9.48	-4.35	1.21	6.49	11.75	17.05	19.31	20.82	25.00
PARZIALI TERRENO		5.52	5.13	5.56	5.28	5.26	5.30	2.26	1.51	4.18
QUOTE TERRENO	92.34	92.25	92.02	91.12	90.56	90.20	89.86	88.71	87.59	87.29
PROGRESSIVE PROGETTO				-0.50	0.00	3.75	5.00	6.30	10.12	
PARZIALI PROGETTO				0.50	3.75	1.25	1.30	3.82		
QUOTE PROGETTO				92.75	92.75	92.73	92.73	92.82	90.28	

PROFILO Dedicata 3

SEZIONE CD3_35

PROGRESSIVA 500.00

A RILEVATO m² 17.01
 BO BONIFICA m² 5.59
 D BASE m² 2.01
 G FONDAZIONE m² 0.58
 a USURA m 5.50
 c BINDER m 5.75
 sc SCOTICO m 11.17
 v VEGETALE m 4.23



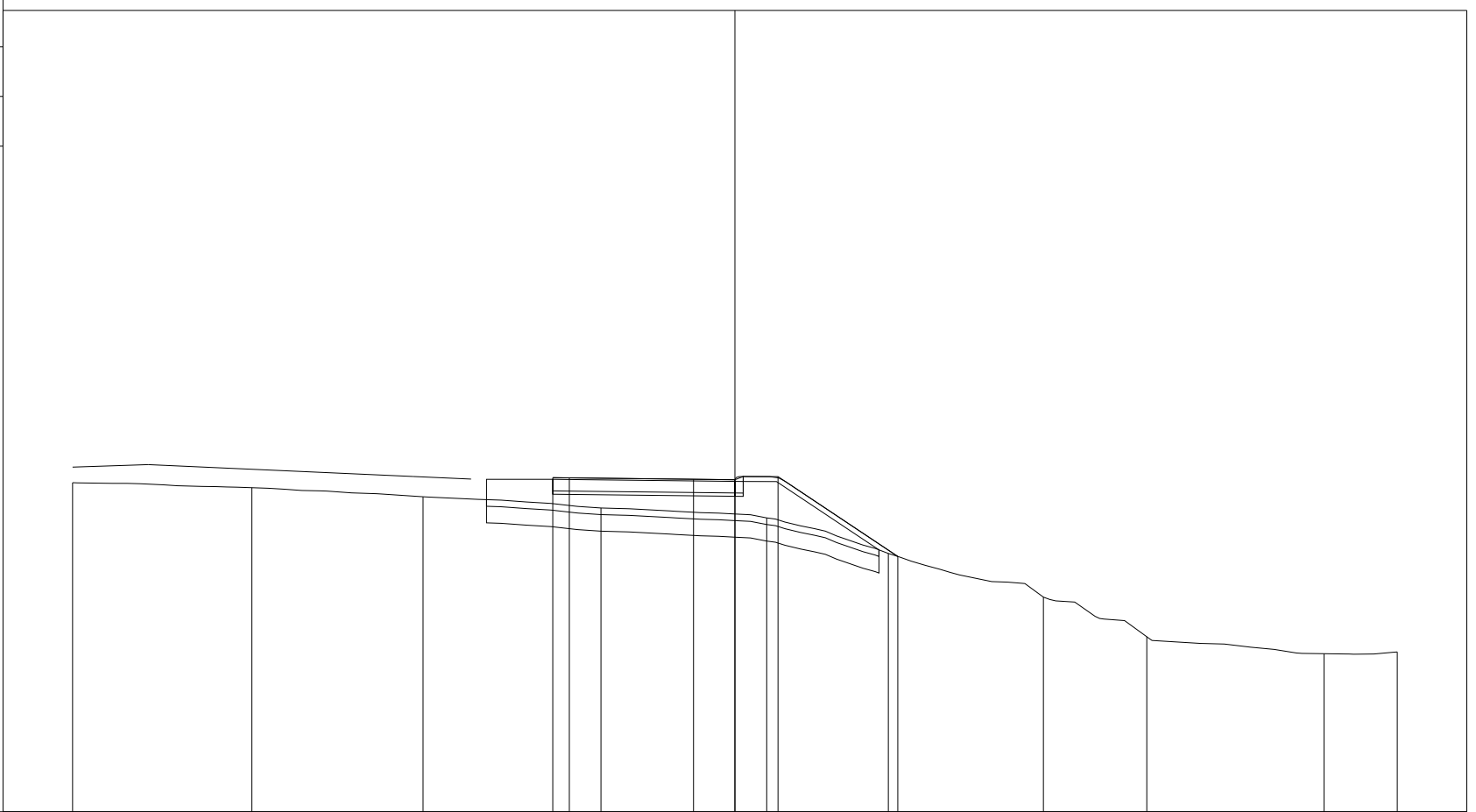
PROGRESSIVE TERRENO	-15.00	-9.70	-4.58	0.51	6.86	12.15	14.79	16.93	21.95	25.00
PARZIALI TERRENO	5.30	5.12	5.09	6.35	5.29	2.64	2.14	5.02	3.05	
QUOTE TERRENO	92.19	92.00	91.75	91.31	90.80	89.85	88.73	87.67	87.11	86.83
PROGRESSIVE PROGETTO				-0.50 0.00	3.75 5.00	6.30	8.96			
PARZIALI PROGETTO				0.50	3.75	1.25	1.30	2.66		
QUOTE PROGETTO				92.44 92.43	92.40	92.39	92.49	90.72		

PROFILO Dedicata 3

SEZIONE CD3_36

PROGRESSIVA 520.00

A RILEVATO m² 14.88
 BO BONIFICA m² 5.93
 D BASE m² 2.01
 G FONDAZIONE m² 0.57
 a USURA m 5.50
 c BINDER m 5.75
 sc SCOTICO m 11.99
 v VEGETALE m 5.38



200
200


PROGRESSIVE TERRENO	-15.00	-9.59	-4.42	0.96	5.96	9.63	14.32	17.44	22.79	25.00
PARZIALI TERRENO		5.41	5.17	5.38	5.00	3.67	4.69	3.12	5.35	2.21
QUOTE TERRENO	91.94	91.79	91.51	91.17	90.87	89.80	88.48	87.29	86.77	86.83
PROGRESSIVE PROGETTO				-0.50	3.75	5.00	6.30	9.92		
PARZIALI PROGETTO				0.50	3.75	1.25	1.30	3.62		
QUOTE PROGETTO				92.09	92.08	92.04	92.03	92.12	89.71	

PROFILO Dedicata 3

SEZIONE CD3_37

PROGRESSIVA 540.00

A RILEVATO	m ²	17.15
BO BONIFICA	m ²	7.66
D BASE	m ²	2.02
G FONDAZIONE	m ²	0.58
a USURA	m	5.50
c BINDER	m	5.75
sc SCOTICO	m	16.13
v VEGETALE	m	9.18

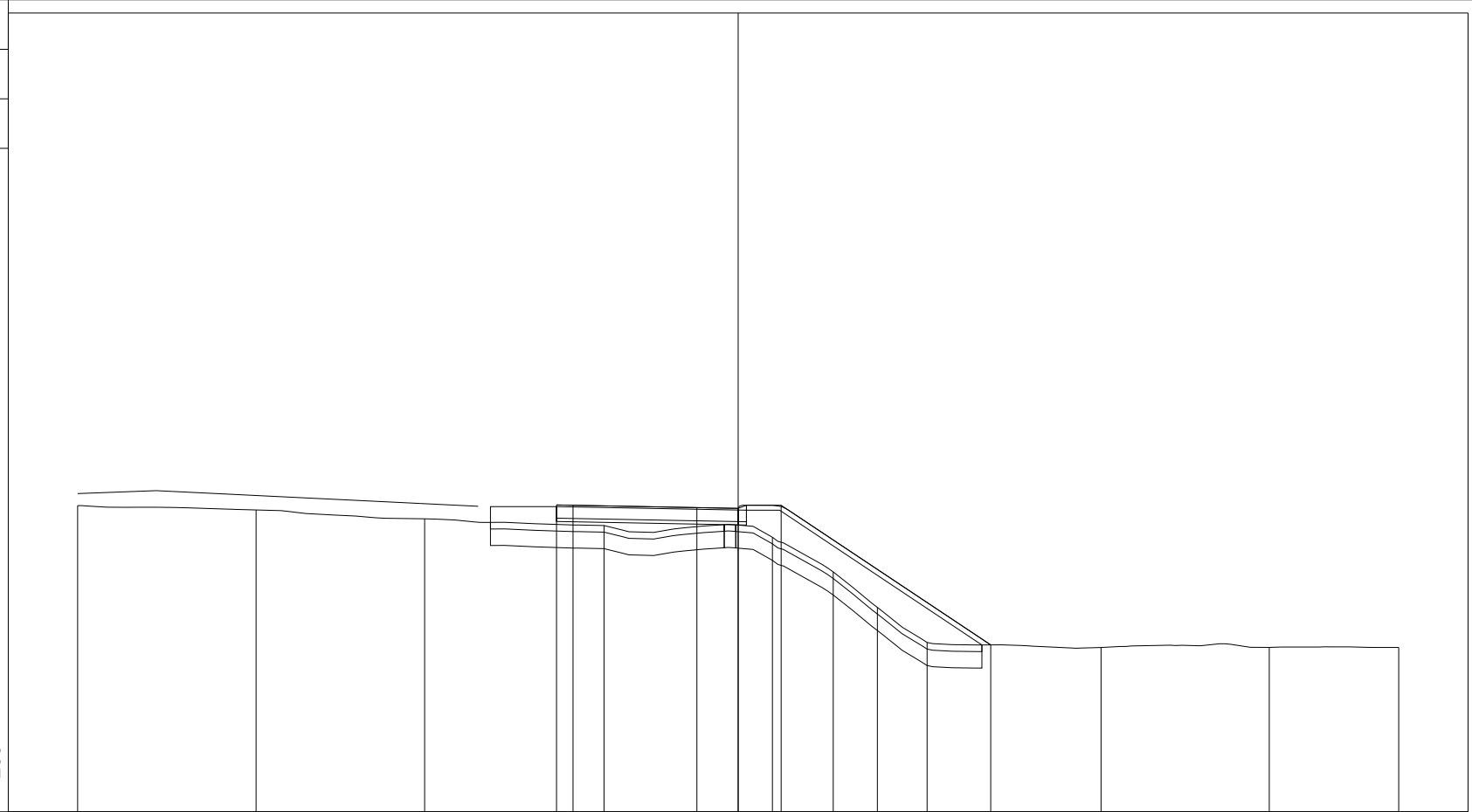


PROFILO Dedicata 3

SEZIONE CD3_38

PROGRESSIVA 560.00

A RILEVATO	m ²	17.82
BO BONIFICA	m ²	7.44
D BASE	m ²	2.01
G FONDAZIONE	m ²	0.58
a USURA	m	5.50
c BINDER	m	5.75
sc SCOTICO	m	16.02
v VEGETALE	m	8.67



82

200 200

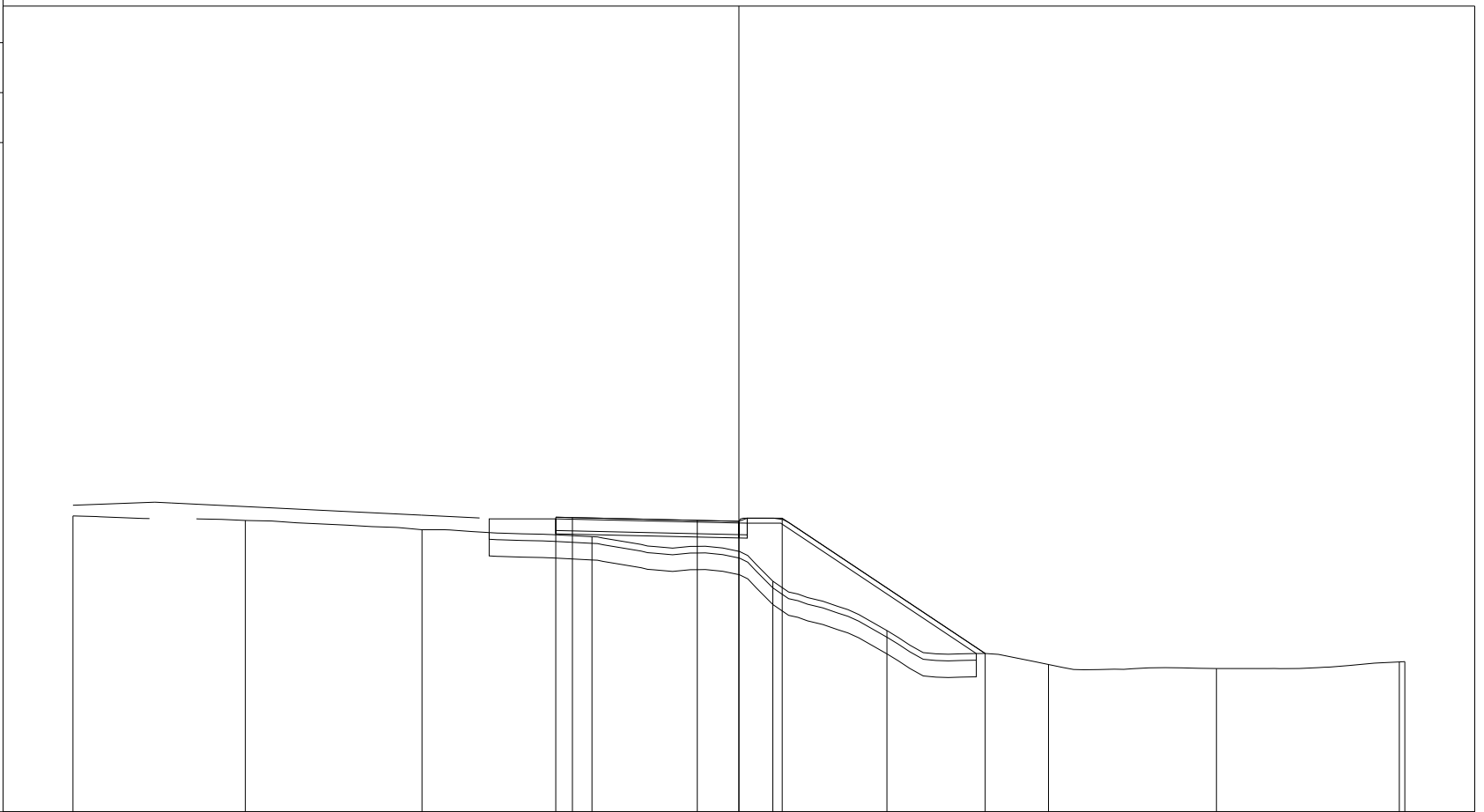
PROGRESSIVE TERRENO	-15.00	-9.60	-4.49	0.94	6.04	7.88	9.22	10.72	15.99	21.08	25.00
PARZIALI TERRENO	5.40	5.11	5.43	5.10	1.84	1.34	1.50	5.27	5.09	3.92	
QUOTE TERRENO	91.28	91.14	90.88	90.67	90.32	89.27	88.19	87.13	86.98	86.98	86.98
PROGRESSIVE PROGETTO				-0.50	0.00	3.75	5.00	6.30	12.65		
PARZIALI PROGETTO				0.50	3.75	1.25	1.30	6.35			
QUOTE PROGETTO				91.29	91.29	91.21	91.19	91.29	87.06		

PROFILO Dedicata 3

SEZIONE CD3_39

PROGRESSIVA 580.00

A RILEVATO m² 20.58
 BO BONIFICA m² 7.32
 D BASE m² 2.02
 G FONDAZIONE m² 0.57
 a USURA m 5.50
 c BINDER m 5.75
 sc SCOTICO m 15.55
 v VEGETALE m 8.37



200
200

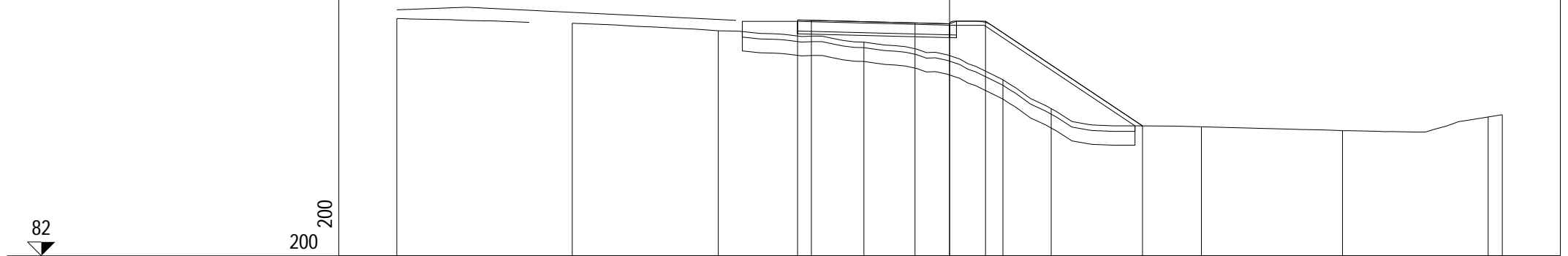
PROGRESSIVE TERRENO	-15.00	-9.82	-4.52	0.59	6.02	9.45	14.30	19.34	24.83	25.00
PARZIALI TERRENO	2.30	5.27	5.13	5.40	1.98	2.96	4.85	5.04	5.49	0.17
QUOTE TERRENO	90.89	90.75	90.47	90.26	88.93	87.44	86.42	86.30	86.50	86.51
PROGRESSIVE PROGETTO				-0.50	0.00	3.75	5.00	6.30	12.40	
PARZIALI PROGETTO				0.50	3.75	1.25	1.30	6.10		
QUOTE PROGETTO				90.85	90.84	90.75	90.72	90.82	86.75	

PROFILO Dedicata 3

SEZIONE CD3_40

PROGRESSIVA 593.42

A RILEVATO	m ²	20.42
BO BONIFICA	m ²	7.10
D BASE	m ²	2.00
G FONDAZIONE	m ²	0.59
a USURA	m	5.50
c BINDER	m	5.75
sc SCOTICO	m	14.90
v VEGETALE	m	7.86



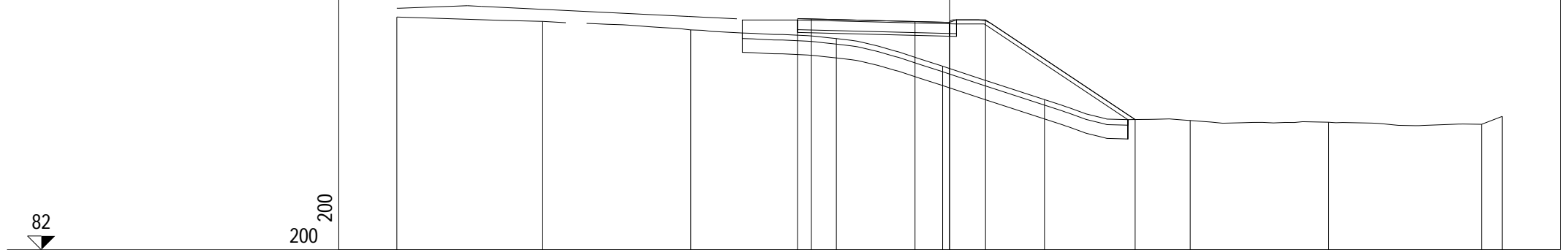
PROGRESSIVE TERRENO	-15.00	-8.65	-3.37	1.90	6.93	8.68	14.11	19.22	24.49	25.00
PARZIALI TERRENO	4.79	5.28	5.27	5.03	1.75	5.43	5.11	5.27	0.51	
QUOTE TERRENO	90.58	90.41	90.14	89.73	88.37	87.32	86.67	86.52	87.02	87.10
PROGRESSIVE PROGETTO				-0.50	0.00	3.75	5.00	6.30	11.98	
PARZIALI PROGETTO				0.50	3.75	1.25	1.30	5.68		
QUOTE PROGETTO				90.53	90.52	90.42	90.39	90.49	86.70	

PROFILO Dedicata 3

SEZIONE CD3_41

PROGRESSIVA 600.00

A RILEVATO	m ²	21.42
BO BONIFICA	m ²	6.96
D BASE	m ²	2.01
G FONDAZIONE	m ²	0.58
a USURA	m	5.50
c BINDER	m	5.75
sc SCOTICO	m	14.41
v VEGETALE	m	7.55



PROGRESSIVE TERRENO	-15.00	-9.72	-4.37	0.90	4.75	8.44	13.71	18.72	24.25	25.00
PARZIALI TERRENO	5.28	0.83	5.27	5.27	3.74	3.14	5.17	5.27	5.27	
QUOTE TERRENO	90.42	90.27	89.96	89.64	88.64	87.44	86.68	86.62	86.54	86.83
PROGRESSIVE PROGETTO				-0.50	0.00	3.75	5.00	6.30	11.72	
PARZIALI PROGETTO				0.50	3.75	1.25	1.30	5.42		
QUOTE PROGETTO				90.37	90.35	90.26	90.23	90.32	86.71	

PROFILO Dedicata 3

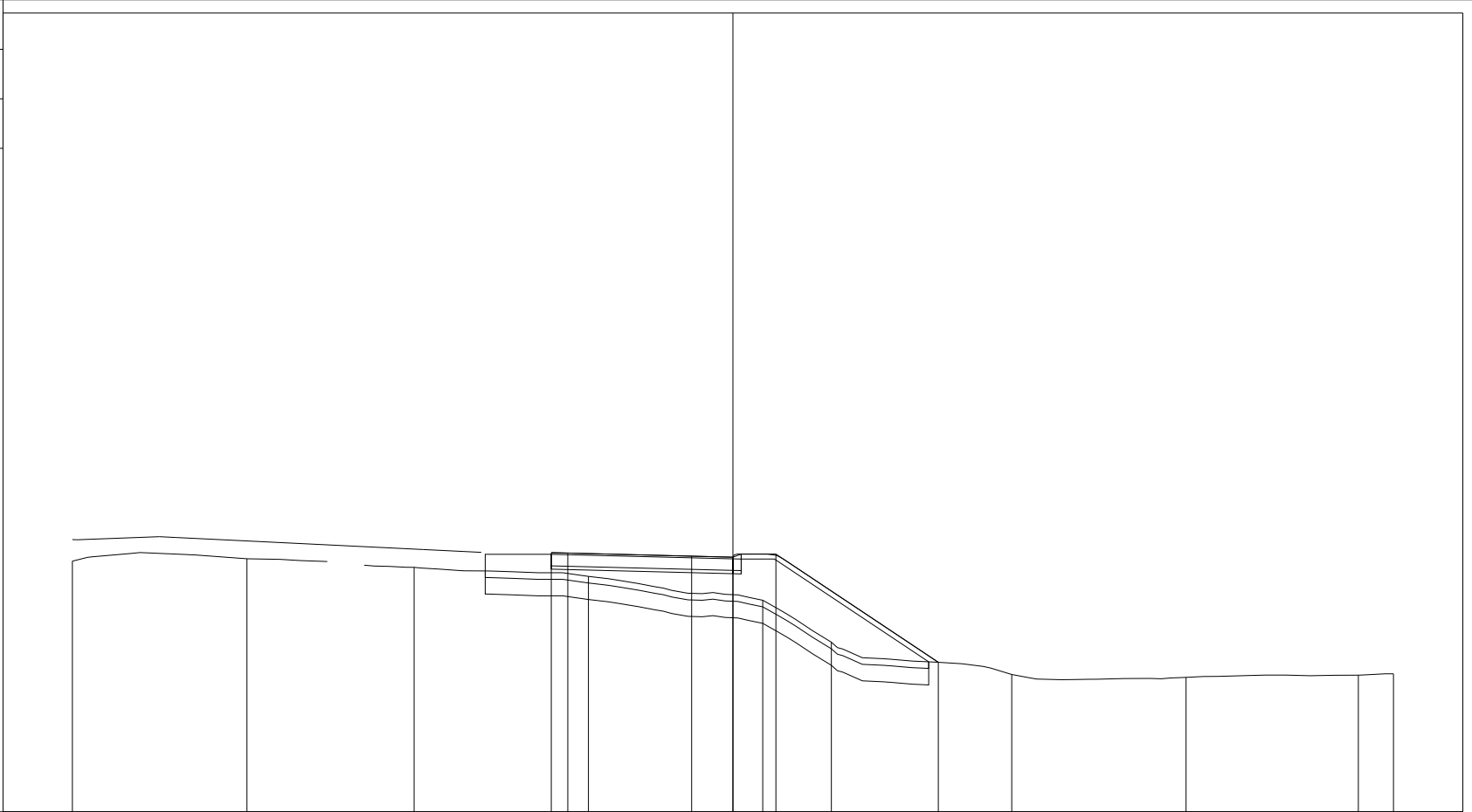
SEZIONE CD3_42

PROGRESSIVA 620.00

A RILEVATO m² 18.92
 BO BONIFICA m² 6.72
 D BASE m² 2.01
 G FONDAZIONE m² 0.58
 a USURA m 5.50
 c BINDER m 5.75
 sc SCOTICO m 13.98
 v VEGETALE m 6.95

82

200
200



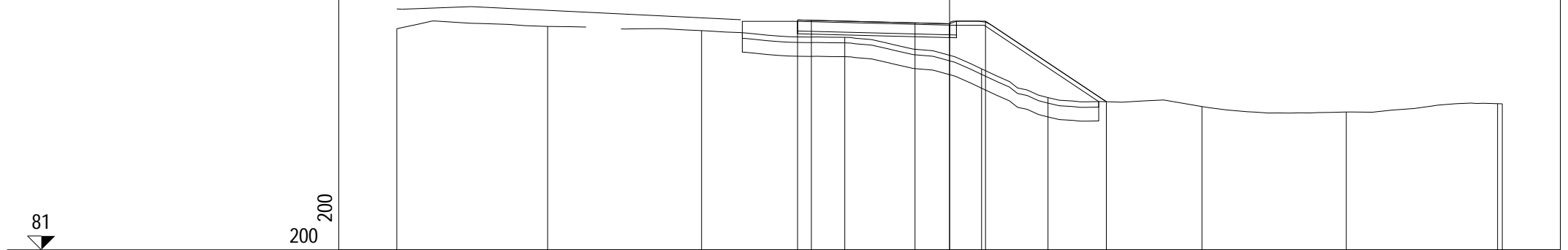
PROGRESSIVE TERRENO	-15.00	-9.71	-4.65	0.62	5.90	7.98	13.44	18.72	23.94	25.00
PARZIALI TERRENO	5.29	2.43	5.28	5.27	3.02	4.52	5.28	5.25	2.54	
QUOTE TERRENO	89.59	89.66	89.41	89.13	88.41	87.14	86.16	86.07	86.14	86.18
PROGRESSIVE PROGETTO				-0.50	3.75	5.00	6.30	11.22		
PARZIALI PROGETTO				0.50	3.75	1.25	1.30	4.92		
QUOTE PROGETTO				89.85	89.74	89.71	89.81	86.53		

PROFILO Dedicata 3

SEZIONE CD3_43

PROGRESSIVA 640.00

A RILEVATO	m ²	17.25
BO BONIFICA	m ²	6.44
D BASE	m ²	2.02
G FONDAZIONE	m ²	0.56
a USURA	m	5.50
c BINDER	m	5.75
sc SCOTICO	m	13.31
v VEGETALE	m	6.30



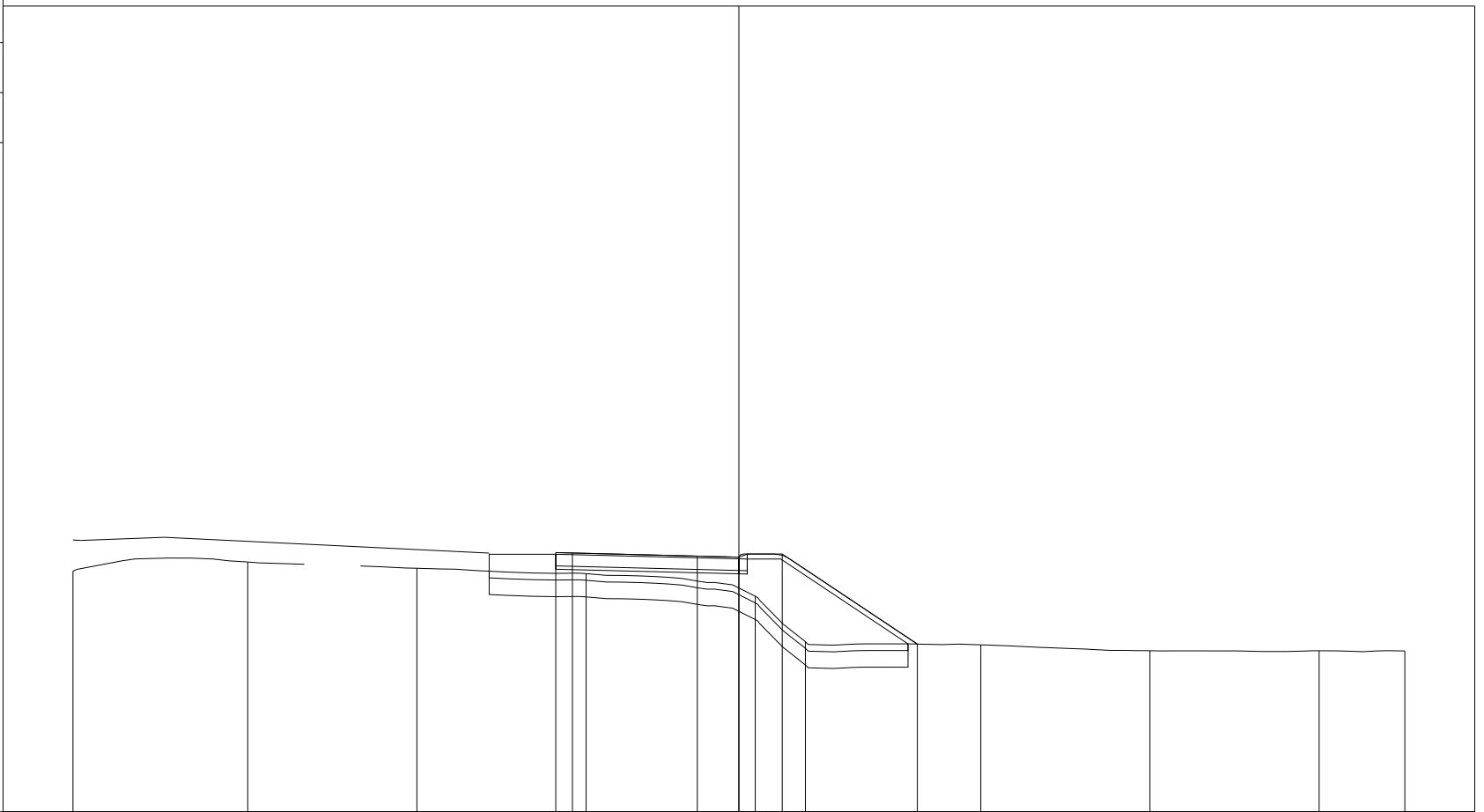
PROGRESSIVE TERRENO	-15.00	-9.54	-3.97	1.21	6.16	8.56	14.13	19.36	24.83	25.00
PARZIALI TERRENO	5.46	1.39	5.29	5.29	3.48	5.57	5.29	5.29	1.68	
QUOTE TERRENO	89.00	89.08	88.93	88.69	87.55	86.51	86.18	85.99	86.29	86.28
PROGRESSIVE PROGETTO				-0.50	3.75	5.00	6.30	10.67		
PARZIALI PROGETTO				0.50	3.75	1.25	1.30	4.37		
QUOTE PROGETTO				89.32	89.30	89.21	89.18	89.27	86.36	

PROFILO Dedicata 3

SEZIONE CD3_44

PROGRESSIVA 660.00

A RILEVATO m² 17.08
 BO BONIFICA m² 6.29
 D BASE m² 2.01
 G FONDAZIONE m² 0.57
 a USURA m 5.50
 c BINDER m 5.75
 sc SCOTICO m 13.23
 v VEGETALE m 5.91



200
200

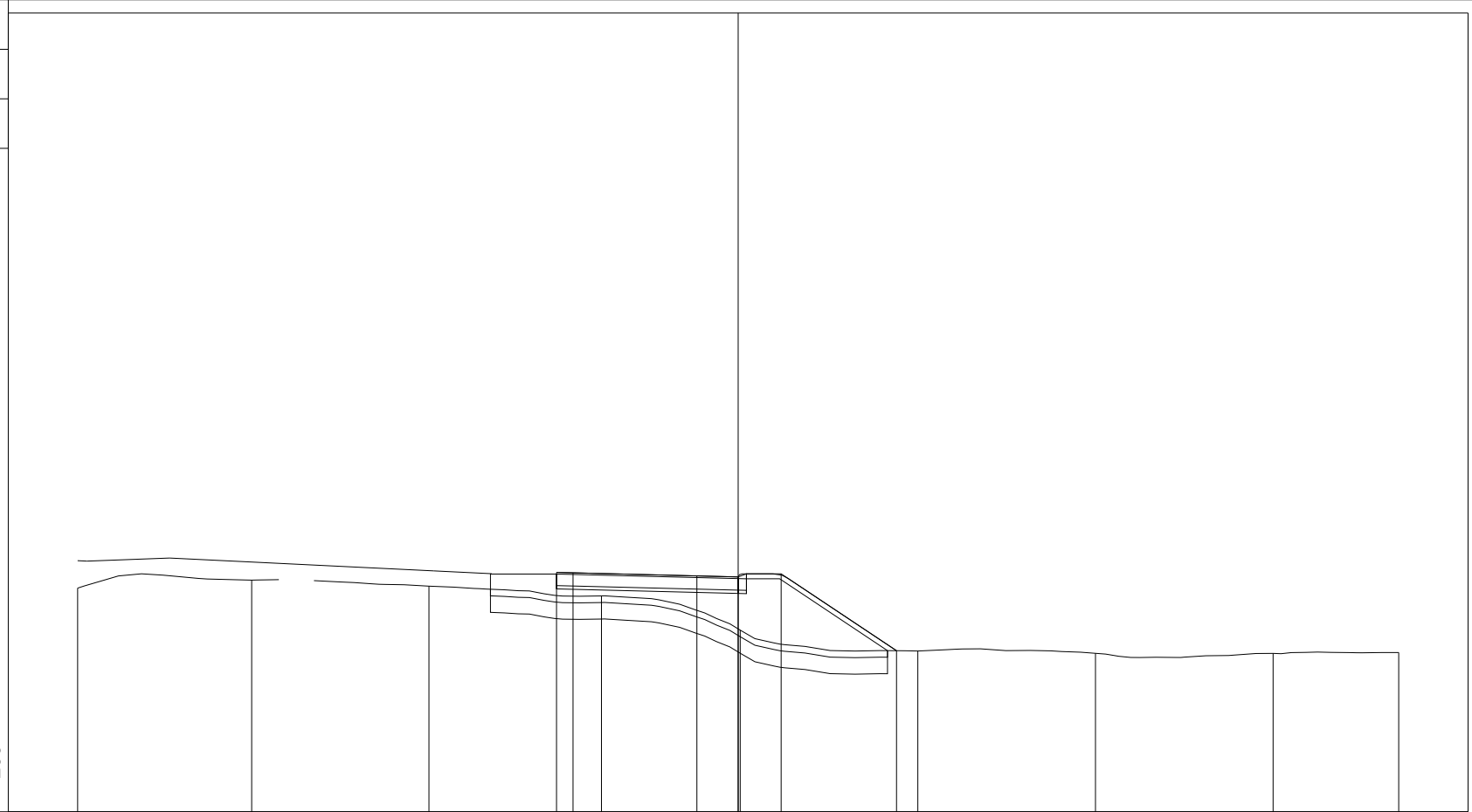
PROGRESSIVE TERRENO	-15.00	-9.75	-4.67	0.41	5.49	7.00	12.27	17.35	22.43	25.00
PARZIALI TERRENO	5.25	1.70	5.08	5.08	2.52	5.30	5.30	5.12	2.96	
QUOTE TERRENO	88.23	88.50	88.31	88.15	87.47	86.11	86.01	85.84	85.84	85.83
PROGRESSIVE PROGETTO				-0.50	3.75	5.00	6.30	10.36		
PARZIALI PROGETTO				0.50	3.75	1.25	1.30	4.06		
QUOTE PROGETTO				88.78	88.68	88.65	88.74	86.04		

PROFILO Dedicata 3

SEZIONE CD3_45

PROGRESSIVA 680.00

A RILEVATO	m ²	17.03
BO BONIFICA	m ²	6.02
D BASE	m ²	2.02
G FONDAZIONE	m ²	0.58
a USURA	m	5.50
c BINDER	m	5.75
sc SCOTICO	m	12.28
v VEGETALE	m	5.23



81

200
200

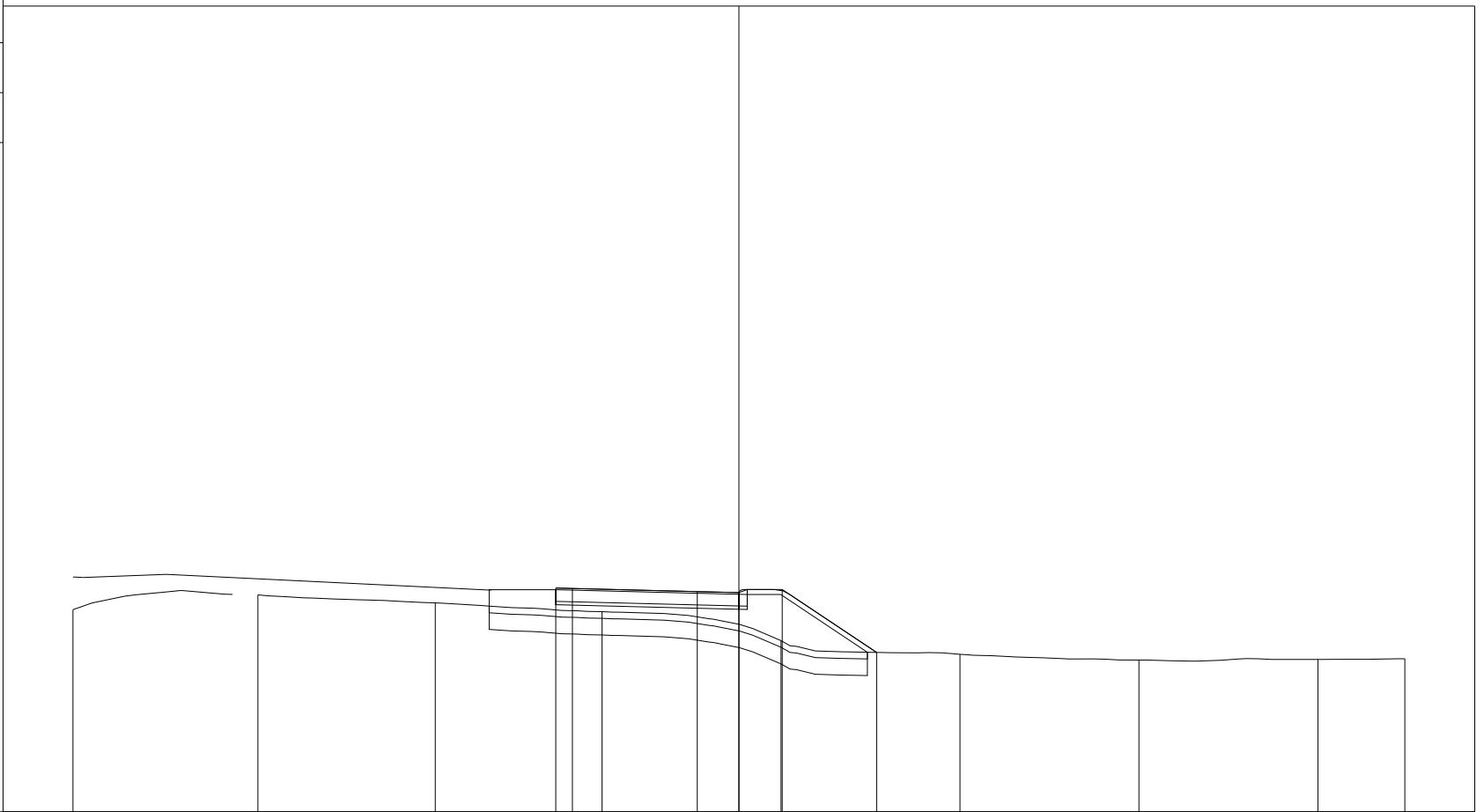
PROGRESSIVE TERRENO	-15.00	-9.73	-4.36	0.86	5.06	10.44	15.82	21.20	25.00
PARZIALI TERRENO	5.27	0.82	5.00	5.21	3.14	5.80	5.22	5.22	3.25
QUOTE TERRENO	87.78	88.02	87.84	87.54	86.50	85.87	85.80	85.80	85.82
PROGRESSIVE PROGETTO				-0.50	3.75	5.00	6.30	9.79	
PARZIALI PROGETTO				0.50	3.75	1.25	1.30	3.49	
QUOTE PROGETTO				88.25	88.15	88.11	88.21	85.88	
				88.24					

PROFILO Dedicata 3

SEZIONE CD3_46

PROGRESSIVA 700.00

A RILEVATO m² 13.64
 BO BONIFICA m² 5.69
 D BASE m² 2.00
 G FONDAZIONE m² 0.59
 a USURA m 5.50
 c BINDER m 5.75
 sc SCOTICO m 11.54
 v VEGETALE m 4.45



200
200

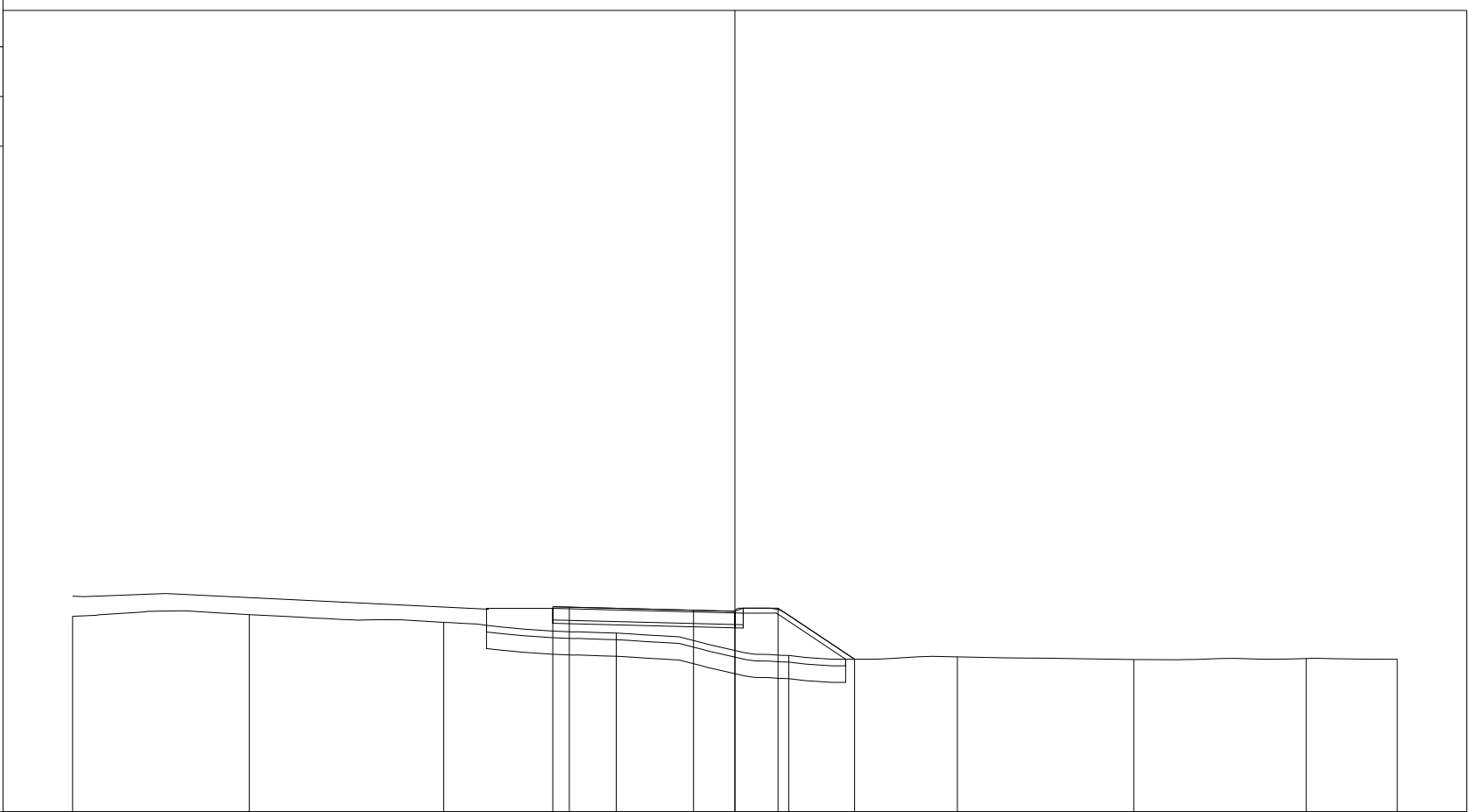
PROGRESSIVE TERRENO	-15.00	-9.45	-4.12	0.89	6.27	11.64	17.01	22.39	25.00
PARZIALI TERRENO	4.79	5.33	5.01	5.38	5.37	5.37	5.38	2.61	
QUOTE TERRENO	87.07	87.51	87.27	87.01	86.14	85.73	85.56	85.57	85.60
PROGRESSIVE PROGETTO				-0.50 0.00	3.75 5.00	6.30	9.14		
PARZIALI PROGETTO				0.50	3.75	1.25	1.30	2.84	
QUOTE PROGETTO				87.72 87.71	87.61	87.58	87.68	85.79	

PROFILO Dedicata 3

SEZIONE CD3_47

PROGRESSIVA 720.00

A RILEVATO	m ²	13.41
BO BONIFICA	m ²	5.40
D BASE	m ²	2.01
G FONDAZIONE	m ²	0.57
a USURA	m	5.50
c BINDER	m	5.75
sc SCOTICO	m	10.89
v VEGETALE	m	3.81



200
200


PROGRESSIVE TERRENO	-15.00	-9.66	-3.79	1.42	6.63	11.72	17.04	22.25	25.00
PARZIALI TERRENO	5.34	5.87	5.21	5.21	5.09	5.32	5.21	2.75	
QUOTE TERRENO	86.90	86.95	86.72	86.40	85.72	85.68	85.60	85.63	85.61
PROGRESSIVE PROGETTO				-0.50	0.00	3.75	5.00	6.30	8.61
PARZIALI PROGETTO				0.50	3.75	1.25	1.30	2.31	
QUOTE PROGETTO				87.19	87.18	87.09	87.05	87.15	85.61

PROFILO Dedicata 3

SEZIONE CD3_48

PROGRESSIVA 740.00

A RILEVATO m² 11.75
 BO BONIFICA m² 5.09
 D BASE m² 2.02
 G FONDAZIONE m² 0.57
 a USURA m 5.50
 c BINDER m 5.75
 sc SCOTICO m 10.18
 v VEGETALE m 3.00

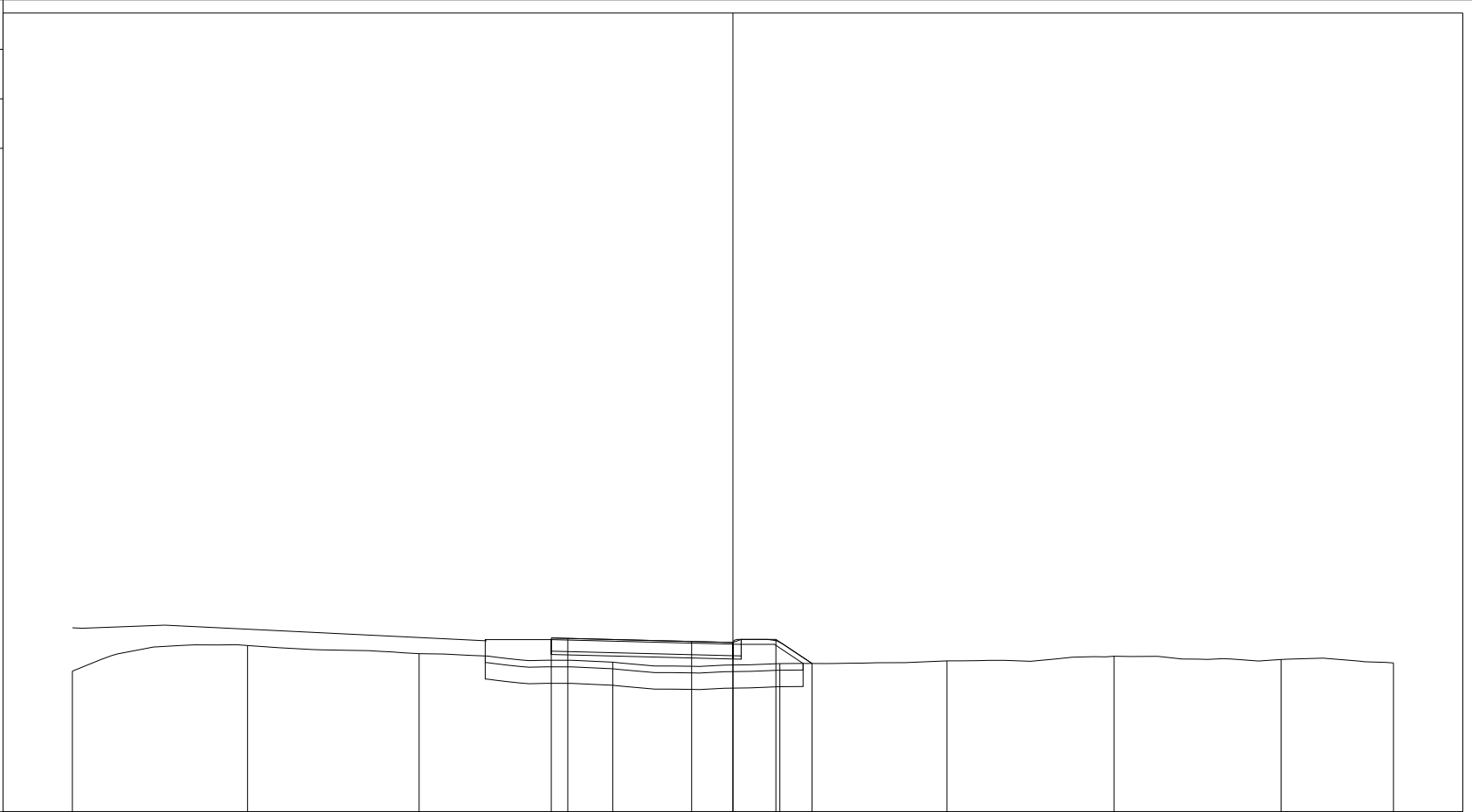


PROFILO Dedicata 3

SEZIONE CD3_49

PROGRESSIVA 760.00

A RILEVATO	m ²	10.01
BO BONIFICA	m ²	4.82
D BASE	m ²	2.02
G FONDAZIONE	m ²	0.57
a USURA	m	5.50
c BINDER	m	5.75
sc SCOTICO	m	9.62
v VEGETALE	m	2.36



81

200
200

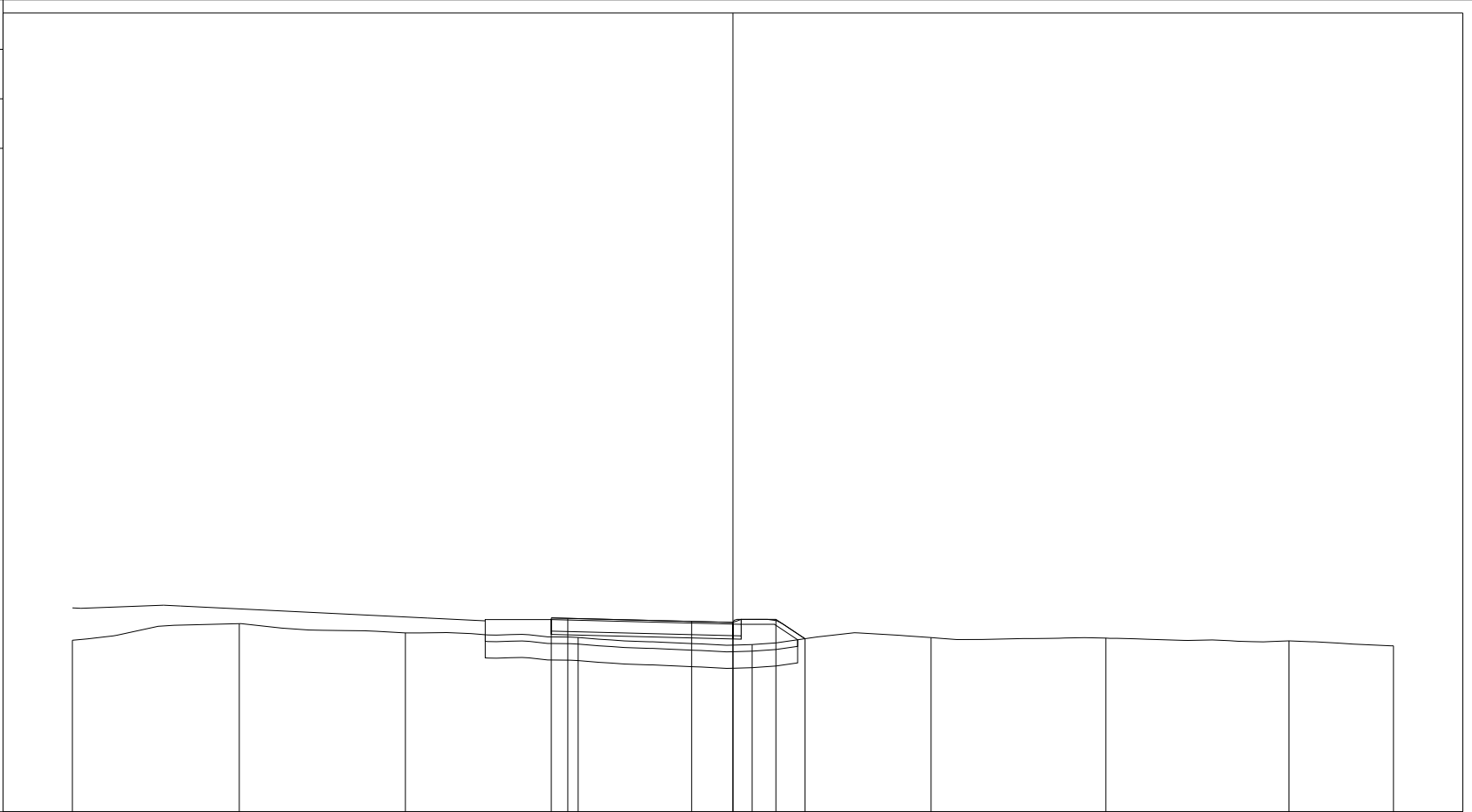
PROGRESSIVE TERRENO	-15.00	-9.70	-4.50	1.36	6.42	11.48	16.54	21.60	25.00
PARZIALI TERRENO	5.30	5.20	5.86	5.06	5.06	5.06	5.06	3.40	
QUOTE TERRENO	85.26	86.04	85.79	85.53	85.49	85.57	85.71	85.61	85.51
PROGRESSIVE PROGETTO				-0.50	0.00	3.75	5.00	6.30	7.40
PARZIALI PROGETTO				0.50	3.75	1.25	1.30	1.10	
QUOTE PROGETTO				86.27	86.25	86.16	86.13	86.22	85.49

PROFILO Dedicata 3

SEZIONE CD3_50

PROGRESSIVA 780.00

A RILEVATO	m ²	9.18
BO BONIFICA	m ²	4.73
D BASE	m ²	2.02
G FONDAZIONE	m ²	0.57
a USURA	m	5.50
c BINDER	m	5.75
sc SCOTICO	m	9.47
v VEGETALE	m	2.09



PROGRESSIVE TERRENO	-15.00	-9.95	-4.92	0.31	5.58	11.00	16.29	21.84	25.00
PARZIALI TERRENO	5.05	5.03	5.23	5.27	5.42	5.29	5.55	3.16	
QUOTE TERRENO	85.20	85.70	85.42	85.28	85.07	85.28	85.26	85.18	85.03
PROGRESSIVE PROGETTO				-0.50	0.00	3.75	5.00	6.30	7.18
PARZIALI PROGETTO				0.50	3.75	1.25	1.30	0.88	
QUOTE PROGETTO				85.87	85.86	85.77	85.74	85.83	85.24