

**CORRIDOIO PLURIMODALE ADRIATICO
ITINERARIO MAGLIE - SANTA MARIA DI LEUCA**

S.S. N° 275 "DI S. MARIA DI LEUCA"

LAVORI DI AMMODERNAMENTO E ADEGUAMENTO ALLA SEZ. B DEL D.M. 5.11.2001

S.S. 16 dal km 981+700 al km 985+386 - S.S. 275 dal Km 0+000 al km 37+000

1° Lotto: Dal Km 0+000 di prog. al Km 23+300 di prog.

PROGETTO DEFINITIVO

COD. BA283

PROGETTAZIONE: ANAS - COORDINAMENTO TERRITORIALE ADRIATICA

I PROGETTISTI

Ing. Alberto SANCHIRICO - Progettista e Coordinatore
Ing. Simona MASCIULLO - Progettista

COLLABORATORI

Geom. Andrea DELL'ANNA
Geom. Massimo MARTANO
Geom. Giuseppe CALO'

IL GEOLOGO

Dott. Pasquale SCORCIA

IL COORDINATORE DELLA SICUREZZA IN FASE DI PROGETTAZIONE

Ing. Alberto SANCHIRICO

IL RESPONSABILE DEL PROCEDIMENTO

Ing. Gianfranco PAGLIALUNGA

RESPONSABILE PROJECT MANAGEMENT PUGLIA

Ing. Nicola MARZI

ATTIVITA' DI SUPPORTO



Via Amendola 172/c - BARI
Direttore Tecnico
Prof. Ing. Matteo Ranieri

- Particolari Costruttivi e Decorativi
- Computi Metrici

**PROGETTO STRADALE
ASSE PRINCIPALE**

SEZIONI TRASVERSALI CORSIA DEDICATA 3 - TAVOLA 36

CODICE PROGETTO

PROGETTO LIV. PROG. N. PROG.

L0503A D 1701

NOME FILE

P01_PS00_TRA_SZ30-47_A.dwg

CODICE ELAB. P01PS00TRASZ36

REVISIONE

SCALA:

A

1:200

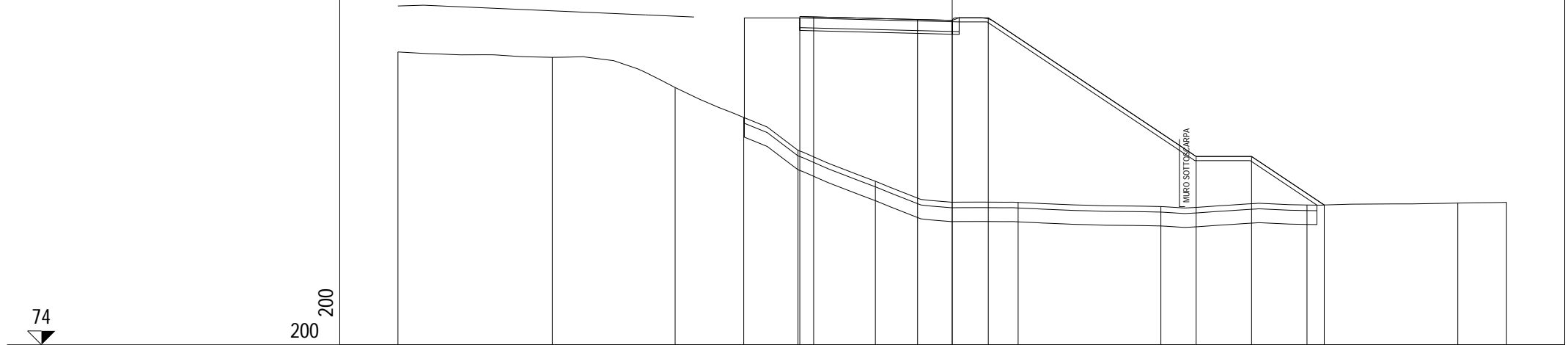
REV.	DESCRIZIONE	DATA	REDATTO	VERIFICATO	APPROVATO
A	REVISIONE DEL PROGETTO DEFINITIVO	Giugno 2018			

PROFILO Dedicata 3

SEZIONE CD3_101

PROGRESSIVA 1556.35

A RILEVATO	m ²	96.05
BO BONIFICA	m ²	10.32
D BASE	m ²	2.01
G FONDAZIONE	m ²	0.58
a USURA	m	5.50
c BINDER	m	5.75
sc SCOTICO	m	21.33
v VEGETALE	m	15.20



PROGRESSIVE TERRENO	-15.00	-9.43	-5.00	-2.52	-0.57	2.23	7.38	12.53	17.80	23.24	25.00	
PARZIALI TERRENO		5.57	4.43	2.48	1.95	2.80	5.15	5.15	5.27	5.44	1.76	
QUOTE TERRENO	84.55	84.36	83.27	82.19	81.01	79.89	79.13	78.98	79.04	79.11	79.13	
PROGRESSIVE PROGETTO					-0.50	3.75	5.00	6.30	13.80	15.80	18.42	
PARZIALI PROGETTO					0.50	3.75	1.25	1.30	7.50	2.00	2.62	
QUOTE PROGETTO					85.83	85.82	85.72	85.69	85.79	80.79	80.79	79.04

PROFILO Dedicata 3

SEZIONE CD3_102

PROGRESSIVA 1581.92

BO BONIFICA m² 10.88
 D BASE m² 2.02
 G FONDAZIONE m² 0.58
 a USURA m 5.50
 c BINDER m 5.75
 sc SCOTICO m 22.63
 v VEGETALE m 16.61

74

200
200



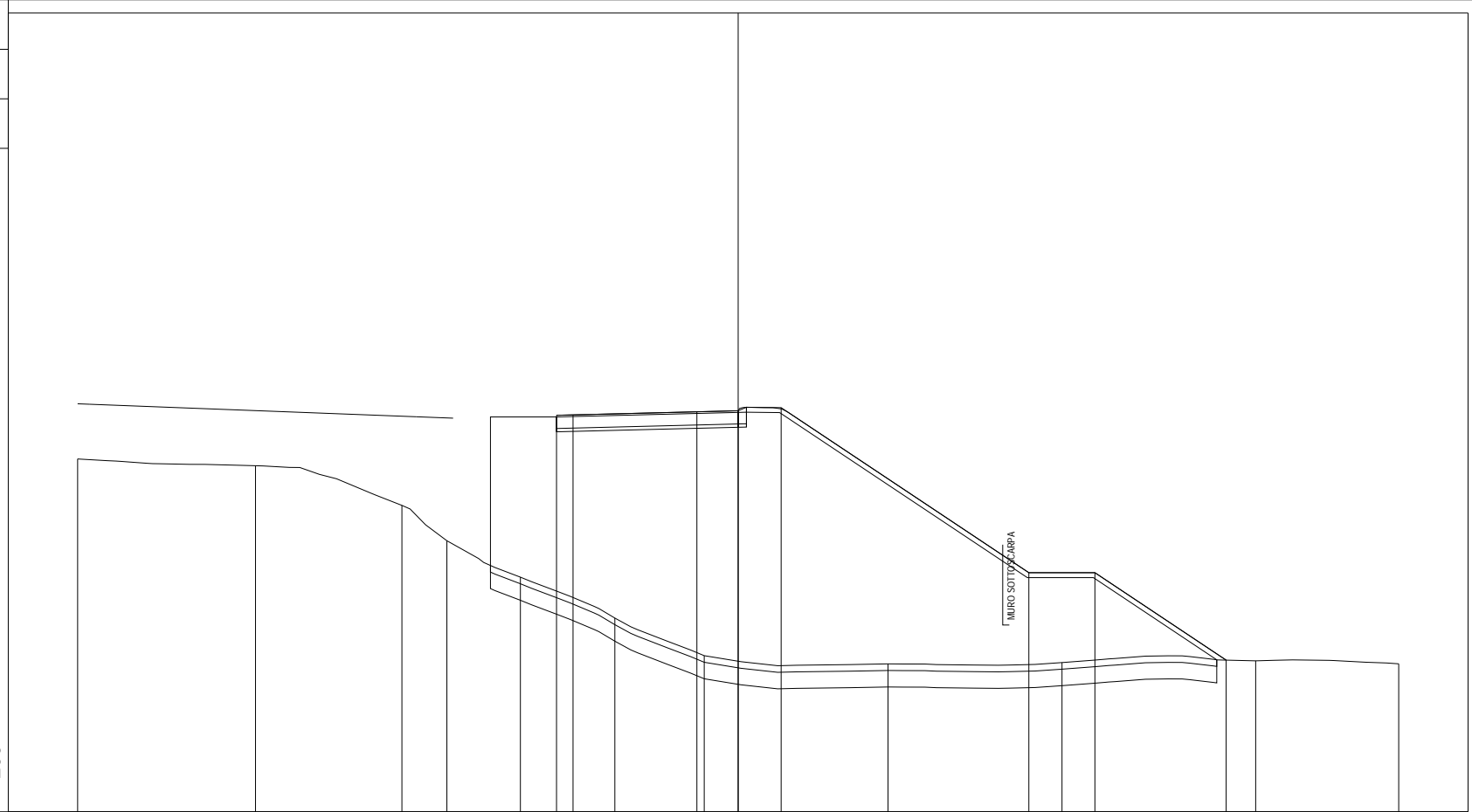
PROGRESSIVE TERRENO	-15.00	-9.66	-6.06	-3.24	0.39	2.84	5.07	10.35	16.20	21.76	25.00	
PARZIALI TERRENO		5.34	3.60	2.82	3.63	2.45	2.23	5.28	5.85	5.56	3.24	
QUOTE TERRENO	85.23	84.99	83.99	82.89	81.73	80.52	79.18	79.11	79.18	79.26	79.34	
PROGRESSIVE PROGETTO					-0.50	0.00	3.75	5.00	6.30	13.80	15.80	19.59
PARZIALI PROGETTO					0.50	3.75	1.25	1.30	7.50	2.00	3.79	
QUOTE PROGETTO					86.53	86.55	86.64	86.67	86.77	81.77	81.77	79.24

PROFILO Dedicata 3

SEZIONE CD3_103

PROGRESSIVA 1600.00

A RILEVATO	m ²	116.16
BO BONIFICA	m ²	11.01
D BASE	m ²	2.00
G FONDAZIONE	m ²	0.58
a USURA	m	5.50
c BINDER	m	5.75
sc SCOTICO	m	22.57
v VEGETALE	m	16.83



PROGRESSIVE TERRENO	-15.00	-9.61	-5.18	-3.82	-1.59	1.27	3.97	9.54	14.81	20.67	25.00
PARZIALI TERRENO		5.39	4.43	1.36	2.23	2.86	2.70	5.57	5.27	5.86	4.33
QUOTE TERRENO	85.69	85.48	84.28	83.21	82.11	80.87	79.73	79.48	79.52	79.57	79.48
PROGRESSIVE PROGETTO							87.01	87.12	87.15	87.24	
PARZIALI PROGETTO							0.50	3.75	1.25	1.30	7.50
QUOTE PROGETTO							87.02	87.15	87.24	82.24	82.24

PROFILO Dedicata 3

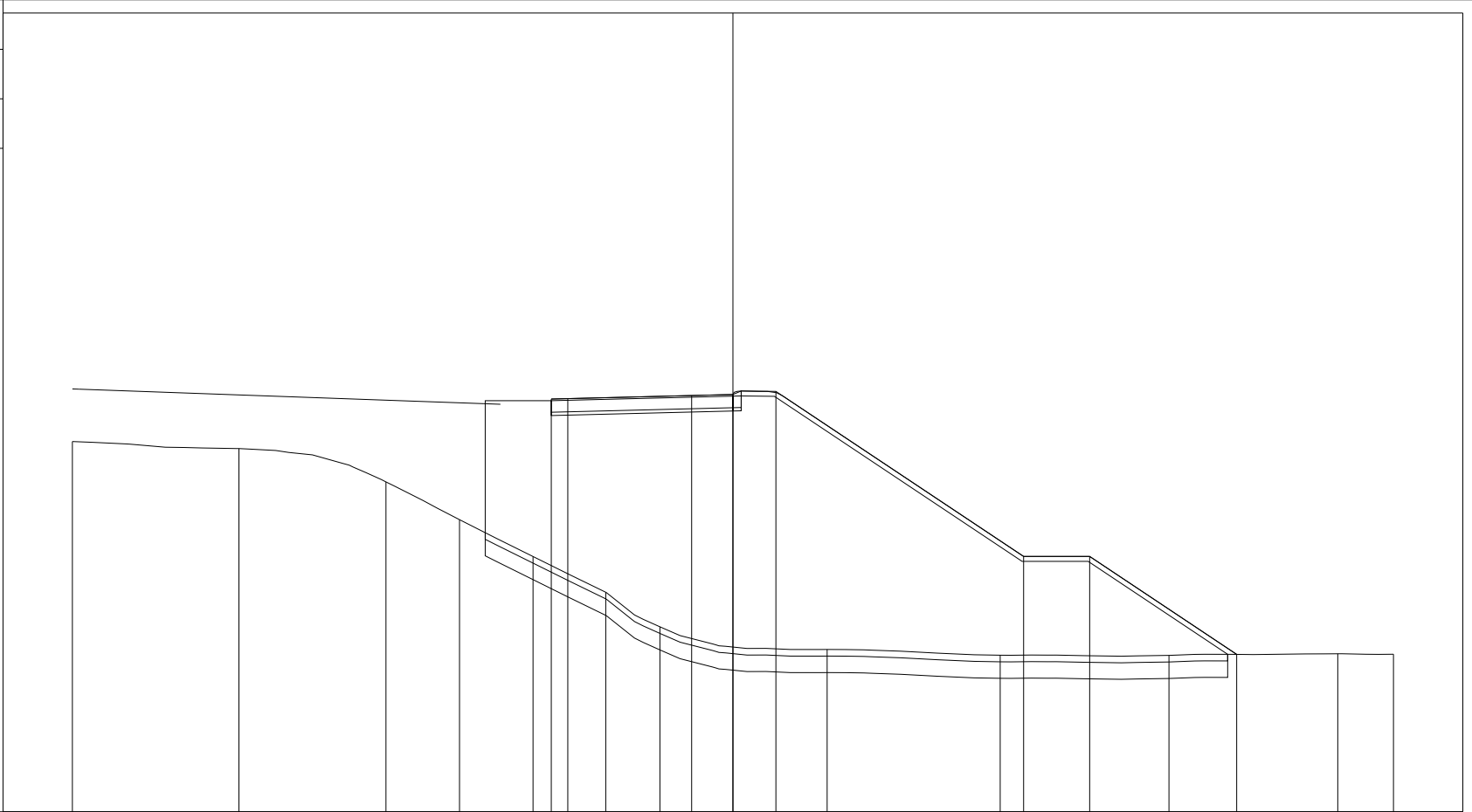
SEZIONE CD3_104

PROGRESSIVA 1620.00

A RILEVATO	m ²	118.62
BO BONIFICA	m ²	11.28
D BASE	m ²	2.01
G FONDAZIONE	m ²	0.58
a USURA	m	5.50
c BINDER	m	5.75
sc SCOTICO	m	23.30
v VEGETALE	m	17.40

75

200
200



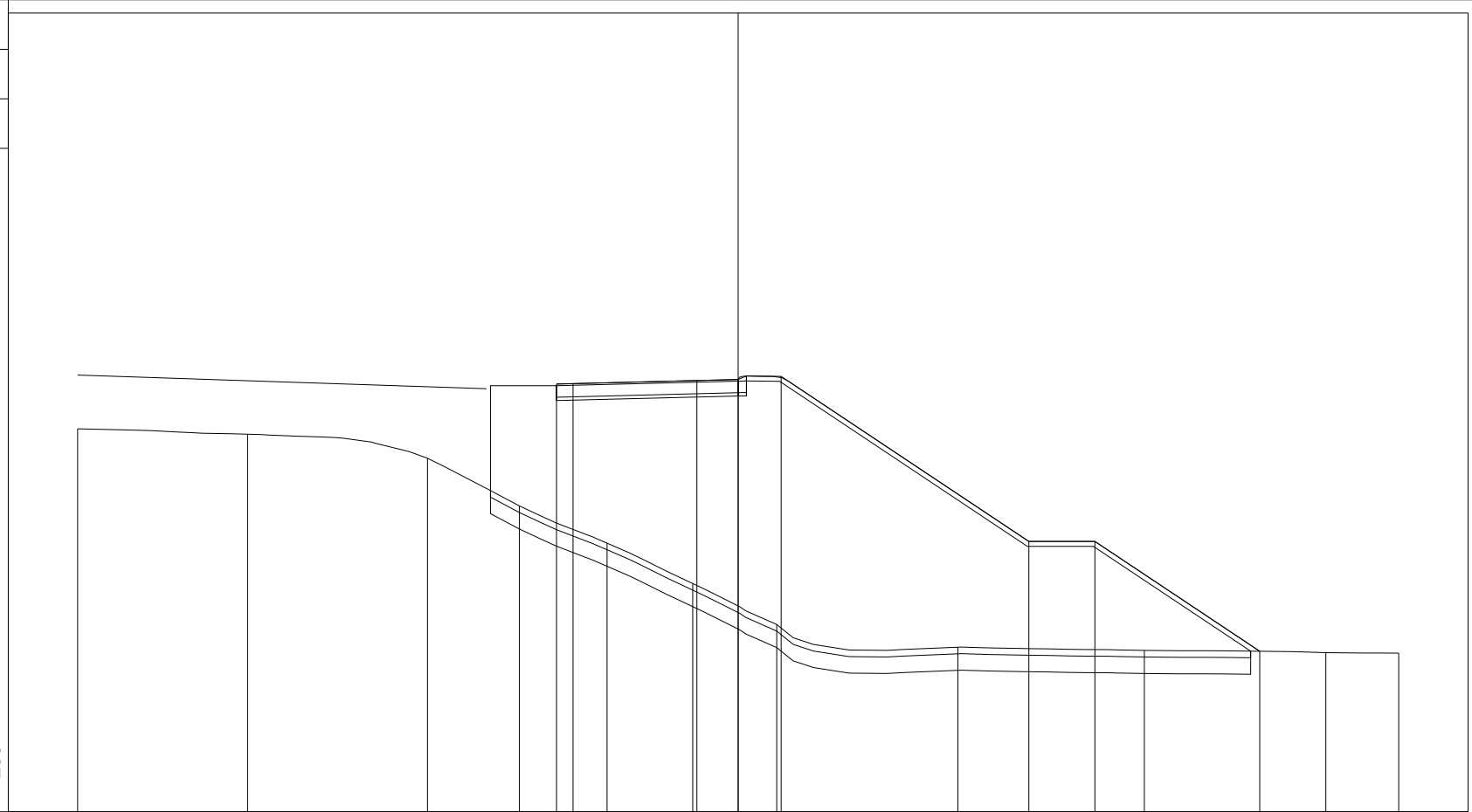
PROGRESSIVE TERRENO	-15.00	-9.96	-5.51	-3.28	-1.05	1.15	2.79	7.85	13.09	18.20	23.31	25.00
PARZIALI TERRENO	5.04	4.45	2.23	2.23	2.20	1.64	5.06	5.24	5.11	5.11	1.69	
QUOTE TERRENO	86.22	86.00	84.99	83.85	82.73	81.65	80.60	79.92	79.74	79.74	79.79	79.77
PROGRESSIVE PROGETTO					-0.50	0.00	3.75	5.00	6.30	13.80	15.80	20.25
PARZIALI PROGETTO					0.50	3.75	1.25	1.30	7.50	2.00	4.45	
QUOTE PROGETTO					87.50	87.52	87.61	87.64	87.74	82.74	82.74	79.77

PROFILO Dedicata 3

SEZIONE CD3_105

PROGRESSIVA 1640.00

A RILEVATO	m ²	115.04
BO BONIFICA	m ²	11.49
D BASE	m ²	2.02
G FONDAZIONE	m ²	0.58
a USURA	m	5.50
c BINDER	m	5.75
sc SCOTICO	m	24.10
v VEGETALE	m	18.05



PROGRESSIVE
TERRENO

-15.00 -9.85 -4.41 -1.62 1.03 3.62 6.17 11.65 17.30 22.79 25.00

PARZIALI
TERRENO

5.15 5.44 2.79 2.65 2.59 2.55 5.48 5.65 5.49 2.21

QUOTE
TERRENO

86.60 86.44 85.71 84.27 83.14 81.92 80.67 79.99 79.89 79.82 79.81

PROGRESSIVE
PROGETTO

-0.50 3.75 5.00 6.30 13.80 15.80 20.79

PARZIALI
PROGETTO

0.50 3.75 1.25 1.30 7.50 2.00 4.99

QUOTE
PROGETTO

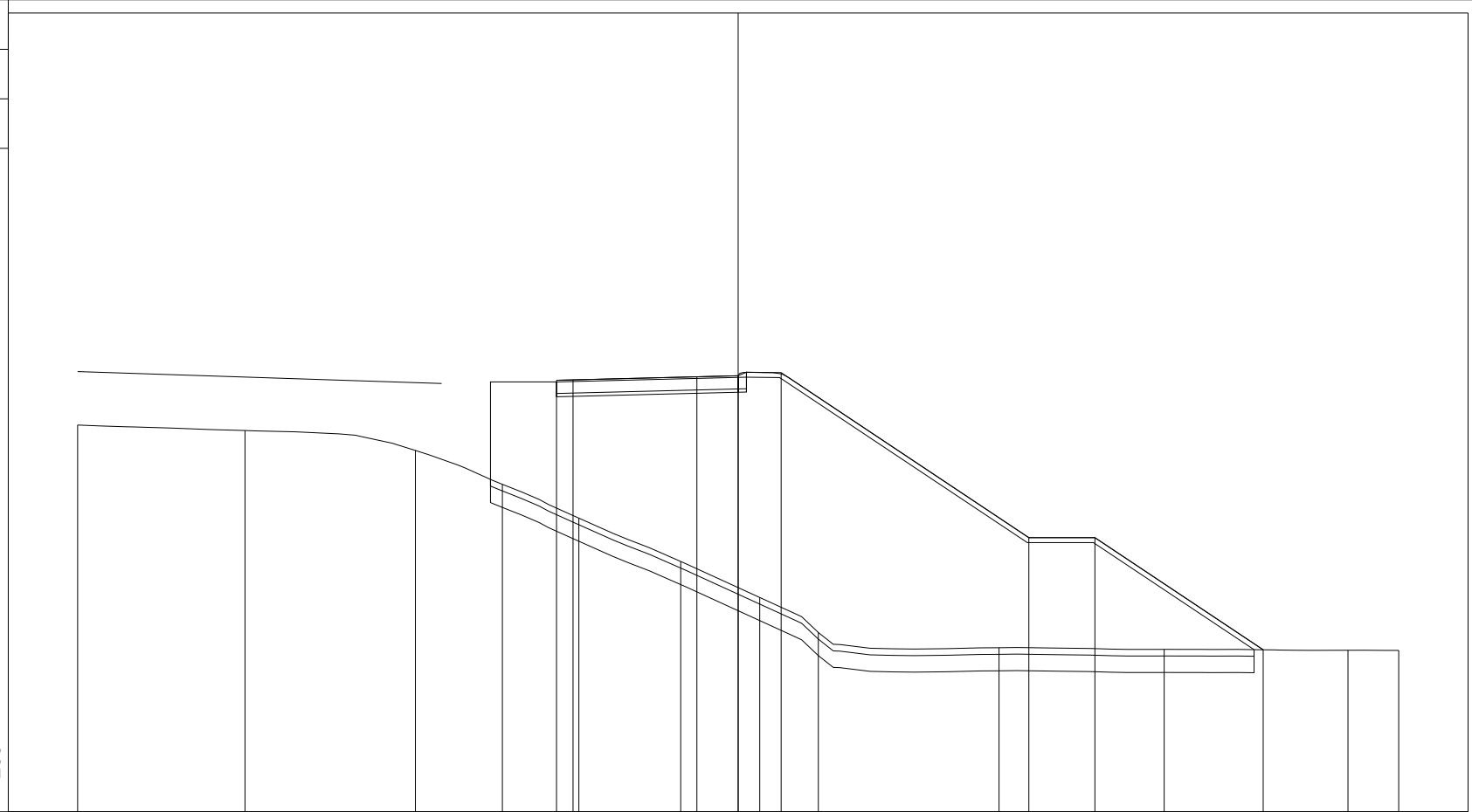
87.96 87.97 88.06 88.10 88.19 83.19 83.19 79.86

PROFILO Dedicata 3

SEZIONE CD3_106

PROGRESSIVA 1645.30

A RILEVATO m² 112.34
 BO BONIFICA m² 11.58
 D BASE m² 2.02
 G FONDAZIONE m² 0.57
 a USURA m 5.50
 c BINDER m 5.75
 sc SCOTICO m 24.34
 v VEGETALE m 18.18



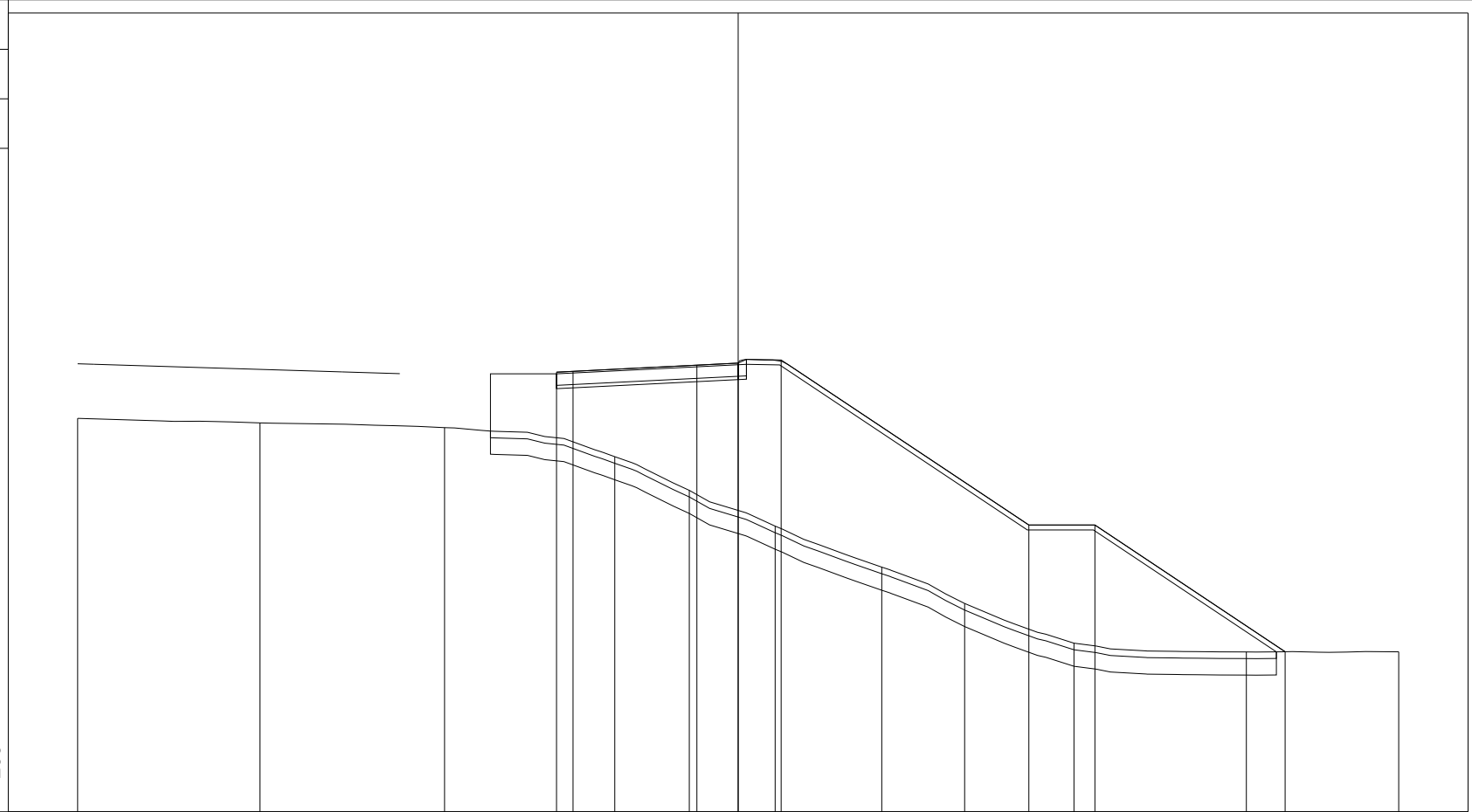
PROGRESSIVE TERRENO	-15.00	-9.93	-4.77	-2.14	0.18	3.26	5.65	7.43	12.90	17.90	23.46	25.00
PARZIALI TERRENO		5.07	5.16	2.63	2.32	3.08	2.39	1.78	5.47	5.00	5.56	1.54
QUOTE TERRENO	86.72	86.55	85.95	84.92	83.90	82.58	81.49	80.43	79.97	79.92	79.89	79.89
PROGRESSIVE PROGETTO					-0.50	3.75	5.00	6.30	13.80	15.80	20.90	
PARZIALI PROGETTO					0.50	3.75	1.25	1.30	7.50	2.00	5.10	
QUOTE PROGETTO					88.07	88.09	88.18	88.21	88.30	83.30	83.30	79.91

PROFILO Dedicata 3

SEZIONE CD3_107

PROGRESSIVA 1657.80

A RILEVATO	m ²	86.91
BO BONIFICA	m ²	11.91
D BASE	m ²	2.02
G FONDAZIONE	m ²	0.58
a USURA	m	5.50
c BINDER	m	5.76
sc SCOTICO	m	25.07
v VEGETALE	m	18.97



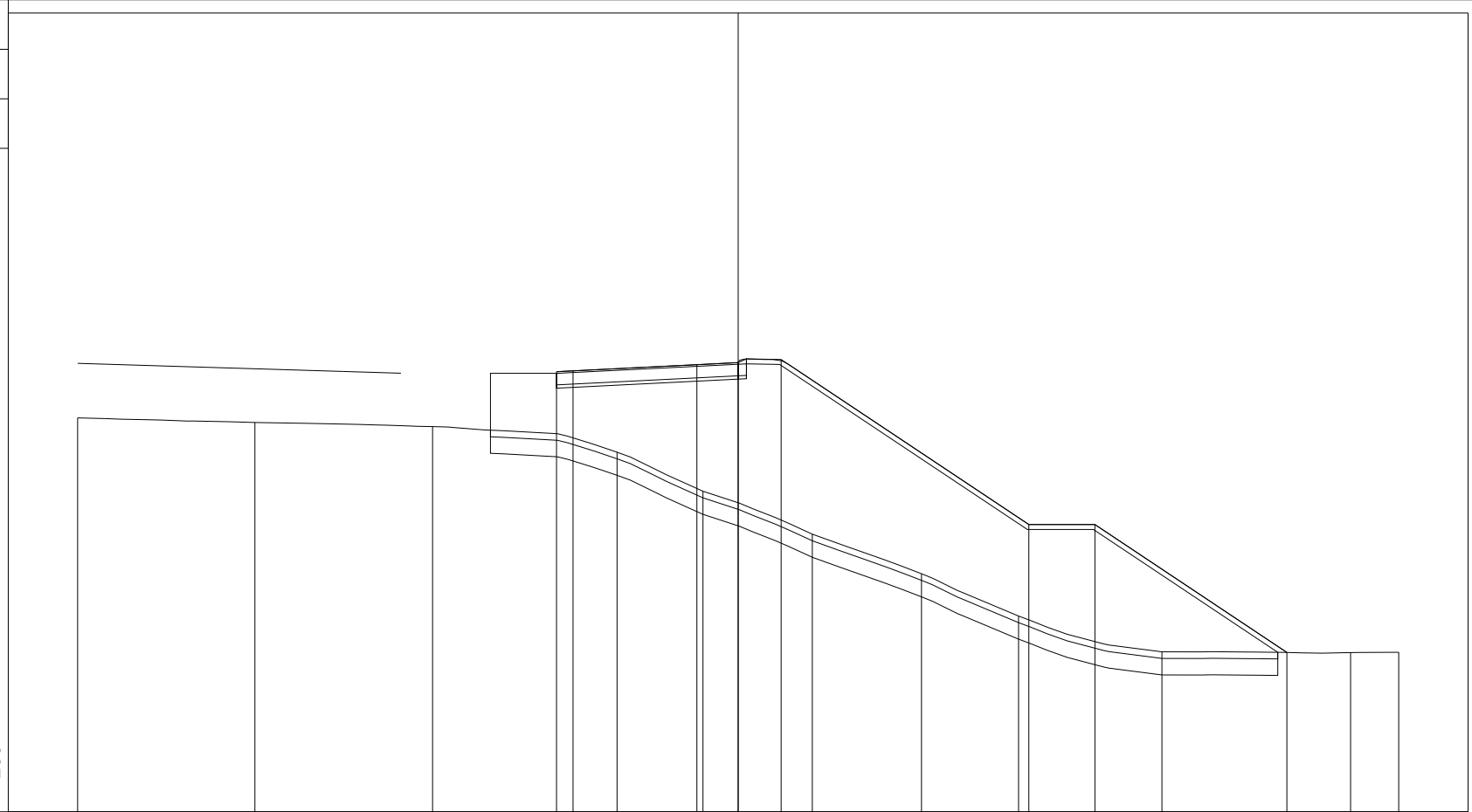
PROGRESSIVE TERRENO	-15.00	-9.48	-3.89	1.26	3.52	6.12	9.35	11.86	15.17	20.39	25.00
PARZIALI TERRENO		5.52	5.59	5.15	2.26	2.60	3.23	2.51	3.31	5.22	4.61
QUOTE TERRENO	86.92	86.78	86.64	85.76	84.74	83.65	82.41	81.31	80.11	79.84	79.85
PROGRESSIVE PROGETTO				-0.50	0.00	3.75	5.00	6.30	13.80	15.80	21.56
PARZIALI PROGETTO				0.50	3.75	1.25	1.30	7.50	2.00	5.76	
QUOTE PROGETTO				88.32	88.34	88.53	88.59	88.69	83.69	83.69	79.85

PROFILO Dedicata 3

SEZIONE CD3_108

PROGRESSIVA 1658.52

A RILEVATO	m ²	83.43
BO BONIFICA	m ²	11.94
D BASE	m ²	2.03
G FONDAZIONE	m ²	0.56
a USURA	m	5.50
c BINDER	m	5.76
sc SCOTICO	m	25.08
v VEGETALE	m	19.03



PROGRESSIVE TERRENO

-15.00 -9.63 -4.25 1.33 3.93 7.24 10.55 13.49 17.83 23.54 25.00

PARZIALI TERRENO

5.37 5.38 5.58 2.60 3.31 3.31 2.94 4.34 5.71 1.46

QUOTE TERRENO

86.93 86.79 86.67 85.89 84.71 83.41 82.21 80.93 79.85 79.82 79.83

PROGRESSIVE PROGETTO

-0.50 0.00 3.75 5.00 6.30 13.80 15.80 21.61

PARZIALI PROGETTO

0.50 3.75 1.25 1.30 7.50 2.00 5.81

QUOTE PROGETTO

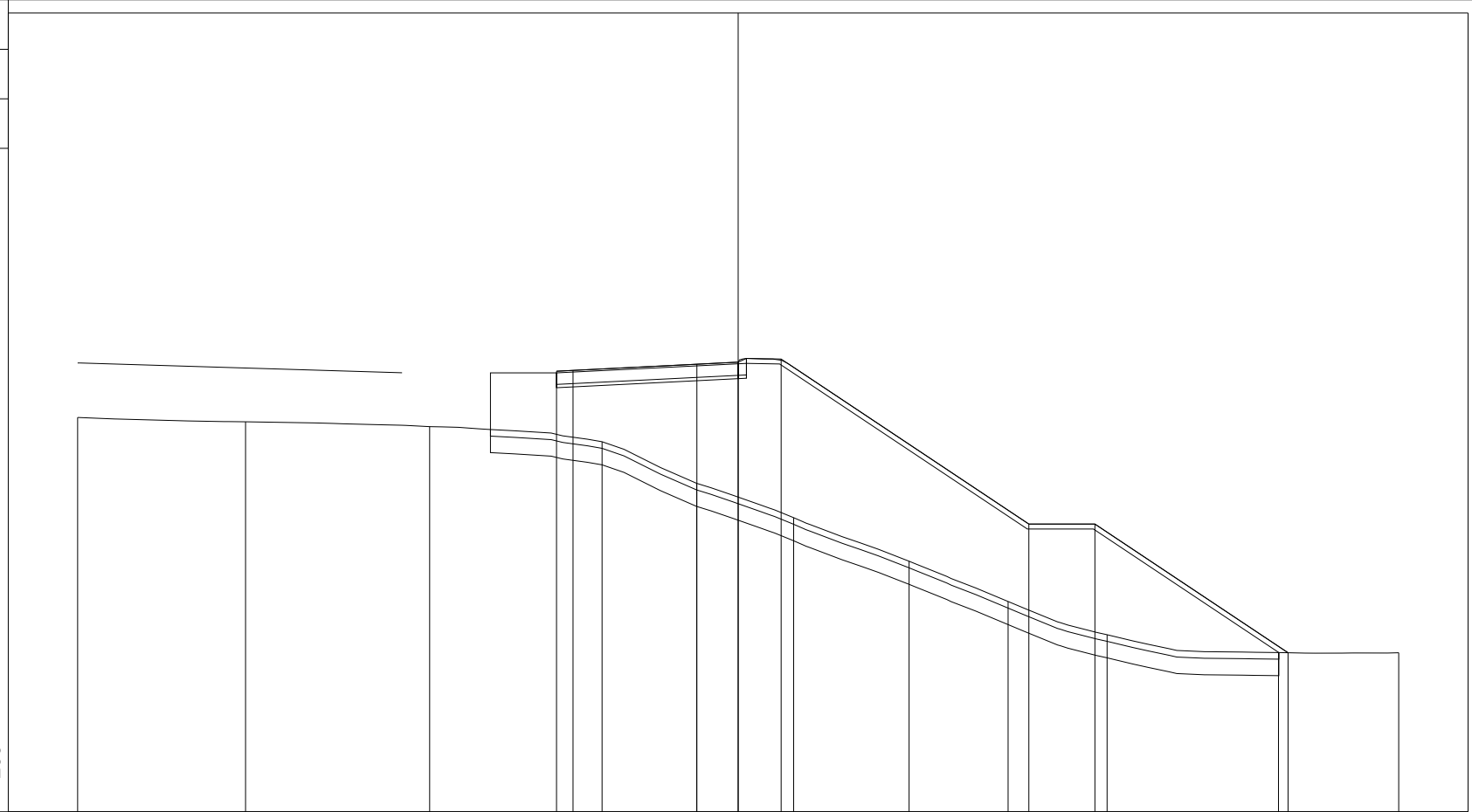
88.33 88.36 88.55 88.61 88.70 83.70 83.70 79.83

PROFILO Dedicata 3

SEZIONE CD3_109

PROGRESSIVA 1659.23

A RILEVATO	m ²	79.73
BO BONIFICA	m ²	11.95
D BASE	m ²	2.00
G FONDAZIONE	m ²	0.58
a USURA	m	5.50
c BINDER	m	5.76
sc SCOTICO	m	25.05
v VEGETALE	m	19.08



75

200 200

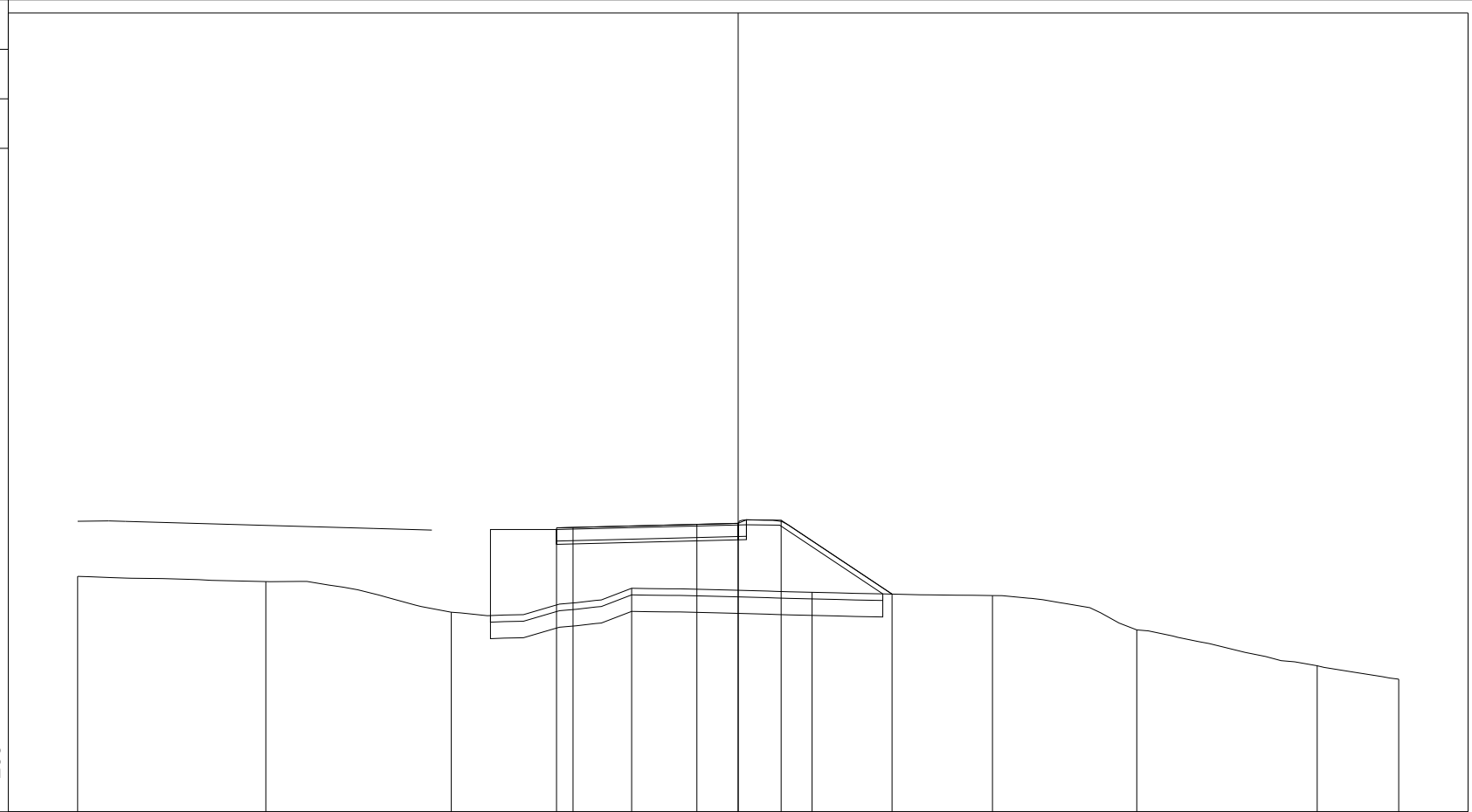
PROGRESSIVE TERRENO	-15.00	-9.92	-4.34	0.88	3.74	6.68	10.18	13.17	16.17	21.36	25.00
PARZIALI TERRENO		5.08	5.58	5.22	2.86	2.94	3.50	2.99	3.00	5.19	3.64
QUOTE TERRENO	86.95	86.82	86.67	86.21	84.95	83.91	82.59	81.37	80.36	79.82	79.82
PROGRESSIVE PROGETTO				-0.50	3.75	5.00	6.30	13.80	15.80	21.65	
PARZIALI PROGETTO				0.50	3.75	1.25	1.30	7.50	2.00	5.85	
QUOTE PROGETTO				88.35	88.37	88.56	88.62	88.72	83.72	83.72	79.82

PROFILO Dedicata 3

SEZIONE CD3_110

PROGRESSIVA 1671.73

A RILEVATO	m ²	27.39
BO BONIFICA	m ²	5.95
D BASE	m ²	2.01
G FONDAZIONE	m ²	0.58
a USURA	m	5.50
c BINDER	m	5.75
sc SCOTICO	m	11.98
v VEGETALE	m	5.07



PROGRESSIVE TERRENO	-15.00	-9.30	-3.69	1.77	7.24	12.70	17.07	22.53	25.00
PARZIALI TERRENO		5.70	5.61	5.46	5.47	5.46	4.37	5.46	2.47
QUOTE TERRENO	87.13	86.97	86.05	86.77	86.65	86.55	85.51	84.42	84.02
PROGRESSIVE PROGETTO				-0.50	0.00	3.75	5.00	6.30	9.66
PARZIALI PROGETTO				0.50	3.75	1.25	1.30	3.36	
QUOTE PROGETTO				88.60	88.61	88.71	88.74	88.83	86.59

PROFILO Dedicata 3

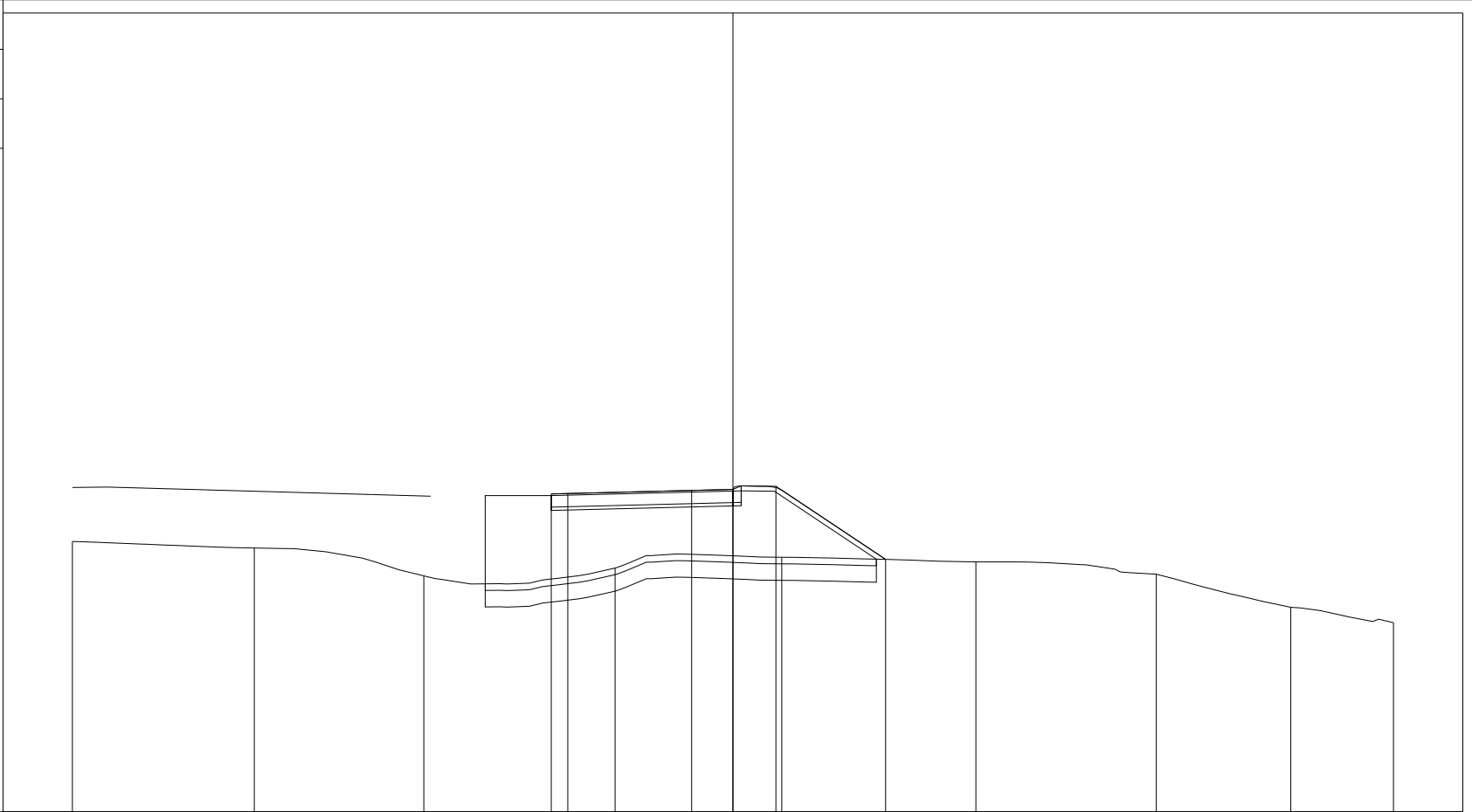
SEZIONE CD3_111

PROGRESSIVA 1673.21

A RILEVATO	m ²	28.15
BO BONIFICA	m ²	5.97
D BASE	m ²	2.00
G FONDAZIONE	m ²	0.58
a USURA	m	5.50
c BINDER	m	5.75
sc SCOTICO	m	11.94
v VEGETALE	m	5.02

79

200
200



PROGRESSIVE TERRENO	-15.00	-9.49	-4.36	1.43	6.48	12.36	17.82	21.89	25.00
PARZIALI TERRENO		5.51	5.13	5.79	5.05	5.88	5.46	4.07	3.11
QUOTE TERRENO	87.19	86.99	86.15	86.38	86.71	86.57	86.20	85.19	84.73
PROGRESSIVE PROGETTO				-0.50	3.75	5.00	6.30	9.62	
PARZIALI PROGETTO				0.50	3.75	1.25	1.30	3.32	
QUOTE PROGETTO				88.63 88.64	88.74	88.77	88.86	86.65	

PROFILO Dedicata 3

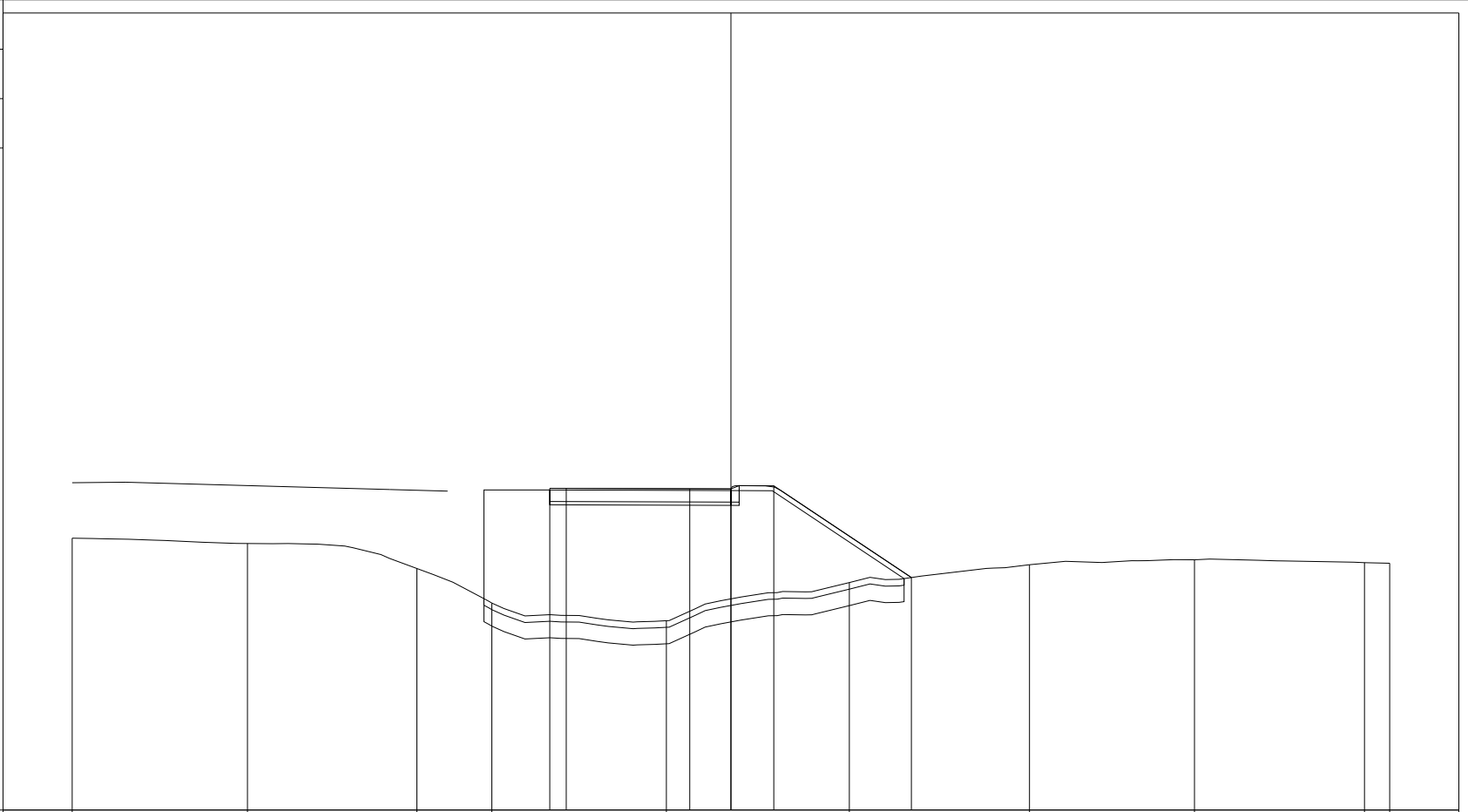
SEZIONE CD3_112

PROGRESSIVA 1680.00

A RILEVATO	m ²	44.69
BO BONIFICA	m ²	6.38
D BASE	m ²	2.01
G FONDAZIONE	m ²	0.59
a USURA	m	5.50
c BINDER	m	5.75
sc SCOTICO	m	13.07
v VEGETALE	m	6.06

79

200
200



PROGRESSIVE TERRENO	-15.00	-9.68	-4.53	-2.26	3.04	8.59	14.06	19.07	24.23	25.00
PARZIALI TERRENO		5.32	5.15	2.27	5.30	5.55	5.47	5.01	5.16	0.77
QUOTE TERRENO	87.25	87.09	86.33	85.28	84.75	85.91	86.45	86.60	86.51	86.49
PROGRESSIVE PROGETTO					-0.50	3.75	5.00	6.30	10.48	
PARZIALI PROGETTO					0.50	3.75	1.25	1.30	4.18	
QUOTE PROGETTO					88.77	88.75	88.75	88.84	86.06	

PROFILO Dedicata 3

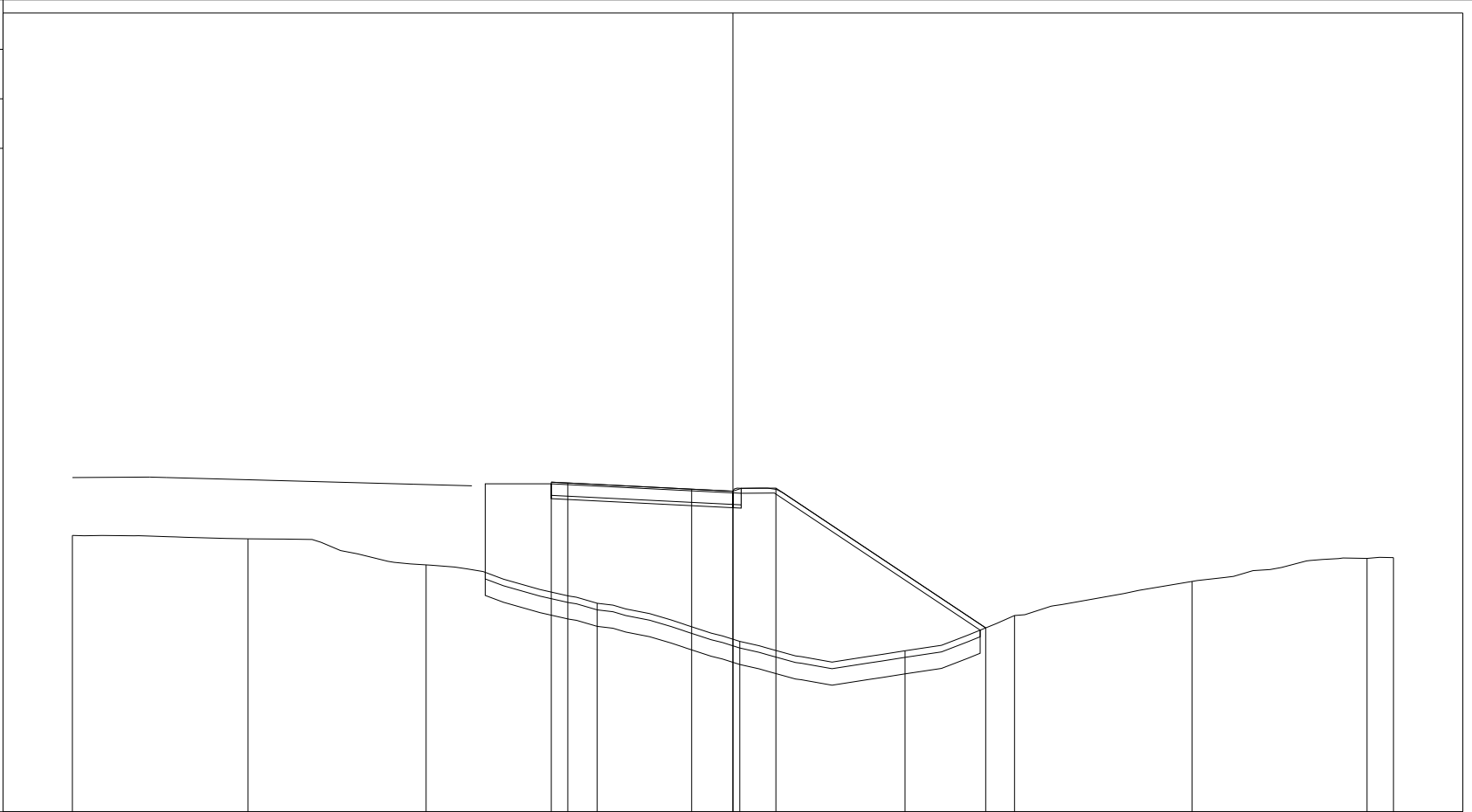
SEZIONE CD3_113

PROGRESSIVA 1691.21

A RILEVATO m² 57.59
 BO BONIFICA m² 7.50
 D BASE m² 1.99
 G FONDAZIONE m² 0.59
 a USURA m 5.50
 c BINDER m 5.76
 sc SCOTICO m 15.49
 v VEGETALE m 8.67

79

200 200



PROGRESSIVE TERRENO	-15.00	-9.68	-4.29	0.89	5.21	10.21	13.53	18.90	24.20	25.00
PARZIALI TERRENO		5.32	5.39	5.18	4.32	5.00	3.32	5.37	5.30	0.80
QUOTE TERRENO	87.37	87.27	86.48	85.32	84.16	83.88	84.95	85.98	86.68	86.70
PROGRESSIVE PROGETTO				-0.50	0.00	3.75	5.00	6.30	12.65	
PARZIALI PROGETTO				0.50	3.75	1.25	1.30	6.35		
QUOTE PROGETTO				88.99	88.96	88.77	88.71	88.81	84.57	

PROFILO Dedicata 3

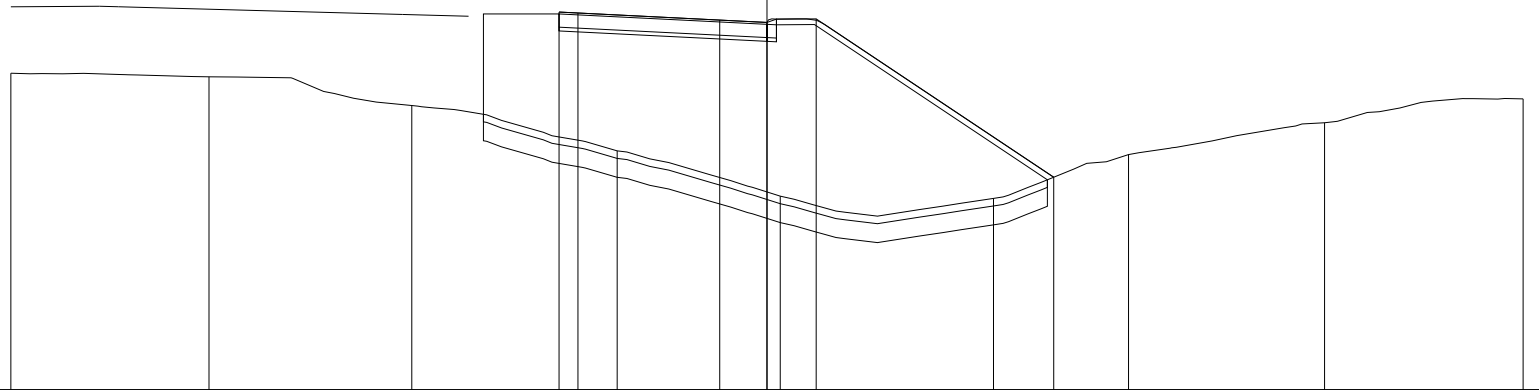
SEZIONE CD3_114

PROGRESSIVA 1691.47

A RILEVATO m² 57.13
 BO BONIFICA m² 7.48
 D BASE m² 2.02
 G FONDAZIONE m² 0.57
 a USURA m 5.50
 c BINDER m 5.76
 sc SCOTICO m 15.42
 v VEGETALE m 8.58

79

200 200



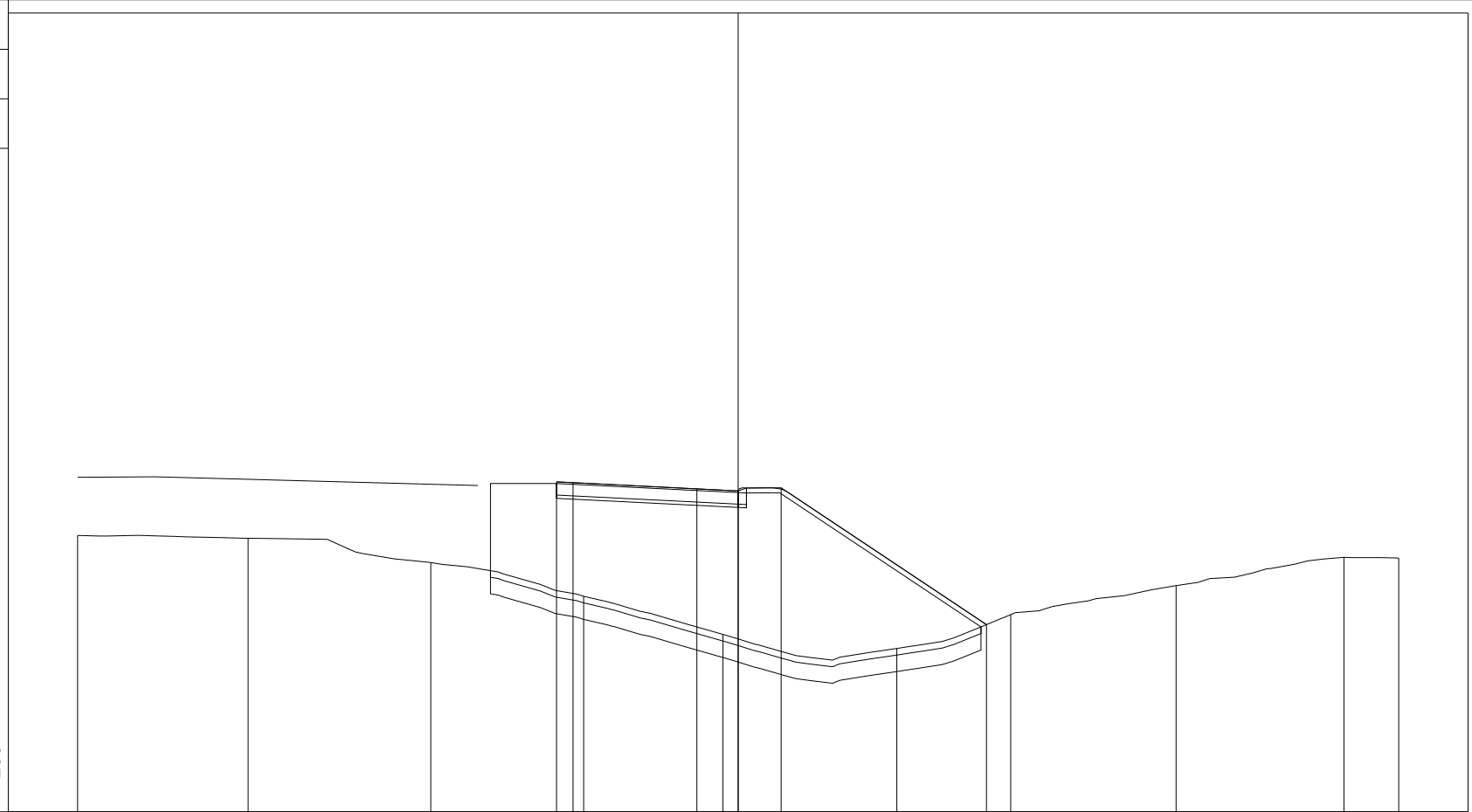
PROGRESSIVE TERRENO	-15.00	-9.76	-4.40	1.04	5.35	10.99	14.56	19.75	25.00
PARZIALI TERRENO		5.24	5.36	5.44	4.31	5.64	3.57	5.19	5.25
QUOTE TERRENO	87.37	87.28	86.52	85.32	84.12	84.06	85.22	86.06	86.69
PROGRESSIVE PROGETTO				-0.50	0.00	3.75	5.00	6.30	12.58
PARZIALI PROGETTO				0.50	3.75	1.25	1.30	6.28	
QUOTE PROGETTO				88.99	88.97	88.78	88.72	88.81	84.62

PROFILO Dedicata 3

SEZIONE CD3_115

PROGRESSIVA 1691.74

A RILEVATO	m ²	56.74
BO BONIFICA	m ²	7.46
D BASE	m ²	2.03
G FONDAZIONE	m ²	0.57
a USURA	m	5.50
c BINDER	m	5.76
sc SCOTICO	m	15.36
v VEGETALE	m	8.52



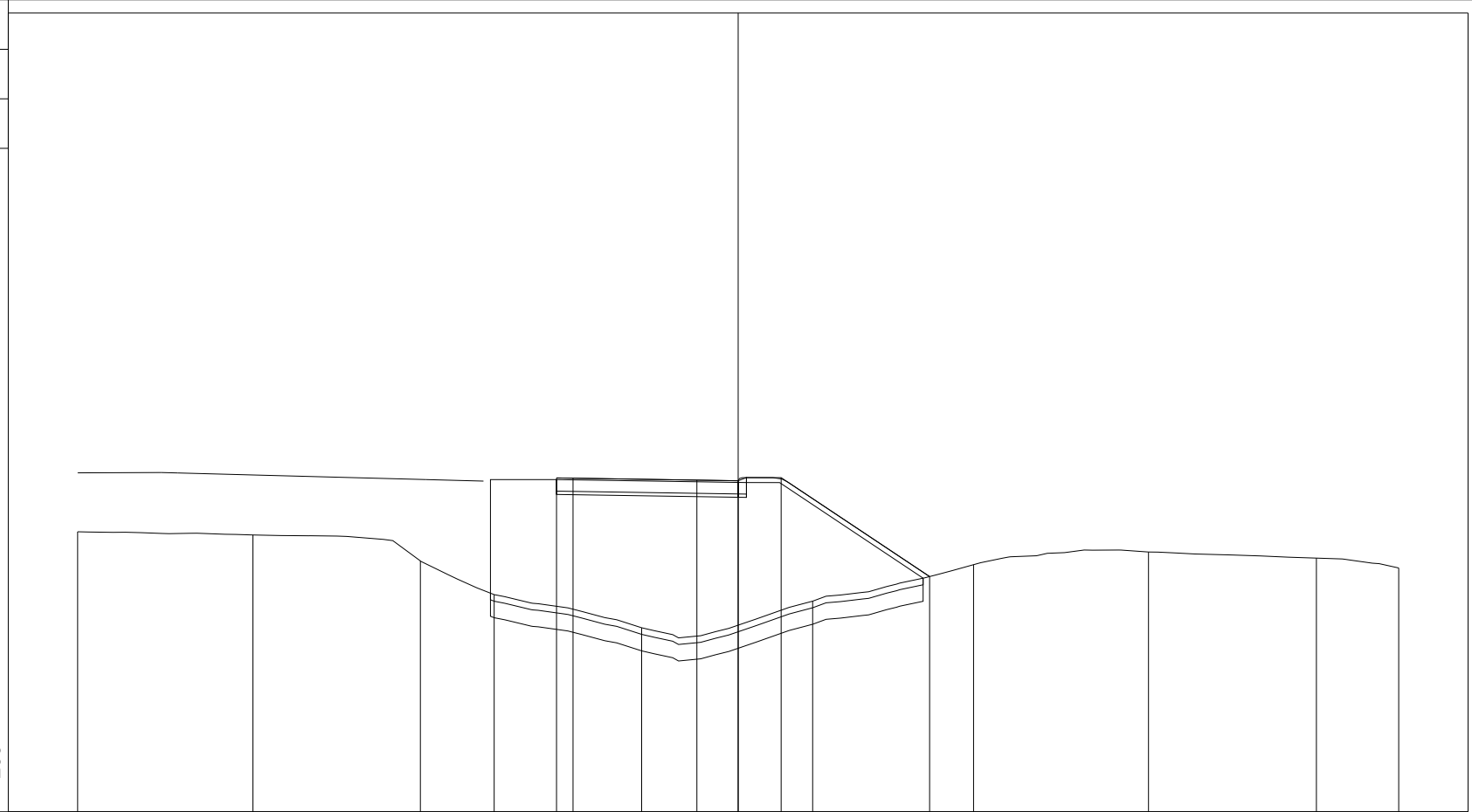
PROGRESSIVE TERRENO	-15.00	-9.84	-4.31	0.32	4.54	9.80	13.25	18.26	23.34	25.00
PARZIALI TERRENO		5.16	5.53	4.63	4.22	5.26	3.45	5.01	5.08	1.66
QUOTE TERRENO	87.37	87.29	86.55	85.53	84.37	83.95	84.97	85.85	86.71	86.69
PROGRESSIVE PROGETTO				-0.50	0.00	3.75	5.00	6.30	12.52	
PARZIALI PROGETTO				0.50	3.75	1.25	1.30	6.22		
QUOTE PROGETTO				89.00	88.97	88.78	88.72	88.81	84.67	

PROFILO Dedicata 3

SEZIONE CD3_116

PROGRESSIVA 1700.00

A RILEVATO m² 51.36
 BO BONIFICA m² 6.55
 D BASE m² 2.01
 G FONDAZIONE m² 0.57
 a USURA m 5.50
 c BINDER m 5.75
 sc SCOTICO m 13.52
 v VEGETALE m 6.44



200 200

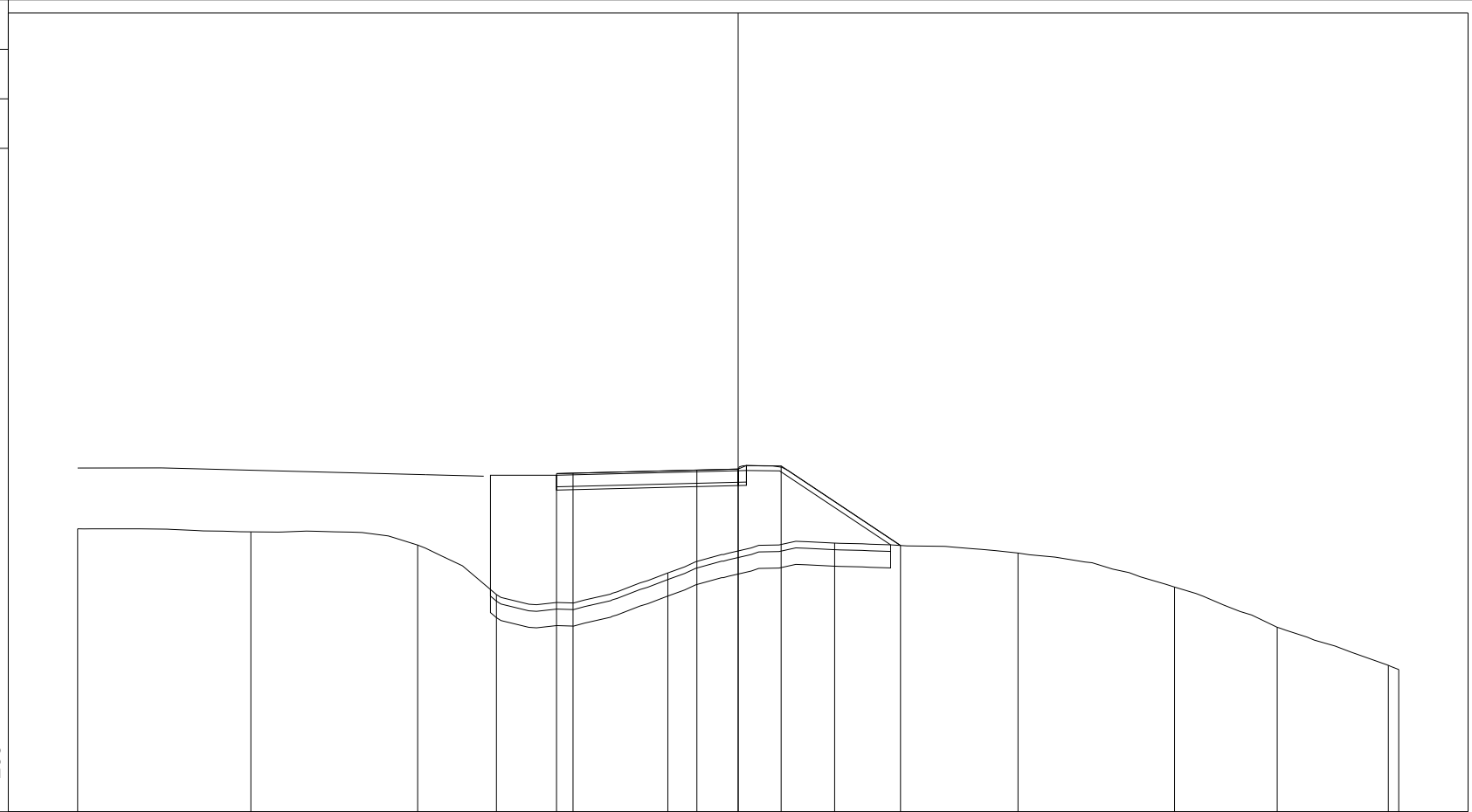
PROGRESSIVE TERRENO	-15.00	-9.69	-4.62	-2.39	2.08	7.26	12.13	17.42	22.51	25.00
PARZIALI TERRENO		5.31	5.07	2.23	4.47	5.18	4.87	5.29	5.09	2.49
QUOTE TERRENO	87.48	87.39	86.60	85.58	84.57	85.38	86.49	86.87	86.69	86.39
PROGRESSIVE PROGETTO				-0.50	0.00	3.75	5.00	6.30	10.80	
PARZIALI PROGETTO				0.50	3.75	1.25	1.30	4.50		
QUOTE PROGETTO				89.11	89.11	89.05	89.03	89.12	86.13	

PROFILO Dedicata 3

SEZIONE CD3_117

PROGRESSIVA 1709.74

A RILEVATO	m ²	37.82
BO BONIFICA	m ²	6.09
D BASE	m ²	2.00
G FONDAZIONE	m ²	0.58
a USURA	m	5.50
c BINDER	m	5.75
sc SCOTICO	m	12.52
v VEGETALE	m	5.38



79

200
200

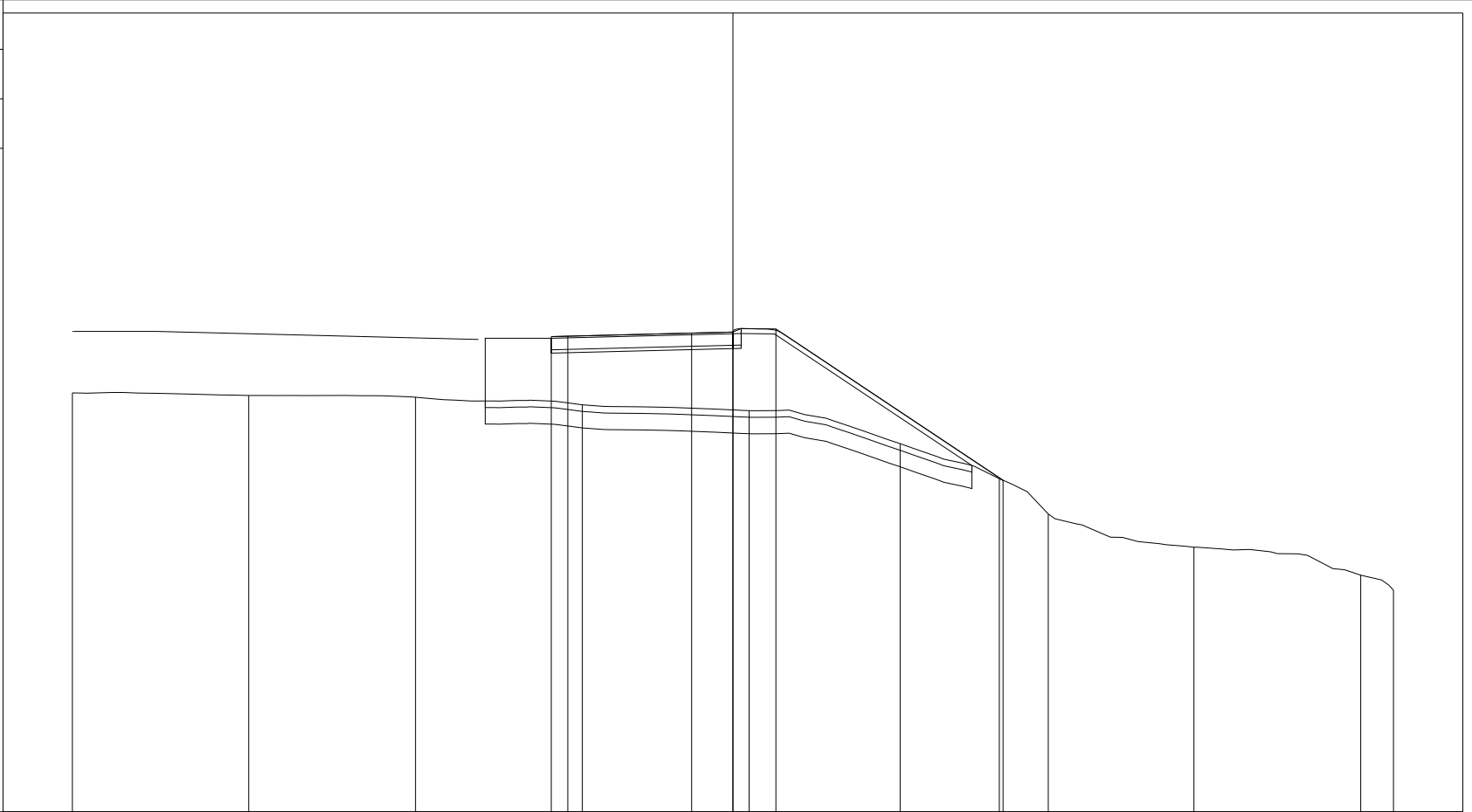
PROGRESSIVE TERRENO	-15.00	-9.76	-4.70	-2.32	2.87	7.92	13.47	18.21	21.32	24.69	25.00
PARZIALI TERRENO		5.24	5.06	2.38	5.19	5.05	5.55	4.74	3.11	3.37	0.31
QUOTE TERRENO	87.57	87.48	87.08	85.58	86.24	87.14	86.84	85.81	84.59	83.44	83.31
PROGRESSIVE PROGETTO					-0.50	0.00	3.75	5.00	6.30	9.92	
PARZIALI PROGETTO					0.50	3.75	1.25	1.30	3.62		
QUOTE PROGETTO					89.25	89.26	89.35	89.38	89.48	87.07	

PROFILO Dedicata 3

SEZIONE CD3_118

PROGRESSIVA 1720.00

A RILEVATO m² 32.68
 BO BONIFICA m² 7.38
 D BASE m² 2.02
 G FONDAZIONE m² 0.57
 a USURA m 5.50
 c BINDER m 5.75
 sc SCOTICO m 15.02
 v VEGETALE m 9.31



PROGRESSIVE TERRENO

-15.00 -9.66 -4.61 0.44 5.49 10.06 13.07 14.55 18.96 24.01 25.00

PARZIALI TERRENO

5.34 5.05 5.05 5.05 4.57 3.01 1.48 4.41 5.05 0.99

QUOTE TERRENO

87.69 87.61 87.56 87.33 87.15 86.15 85.09 84.02 83.01 82.17 81.71

PROGRESSIVE PROGETTO

-0.50 0.00 3.75 5.00 6.30 13.18

PARZIALI PROGETTO

0.50 3.75 1.25 1.30 6.88

QUOTE PROGETTO

89.40 89.41 89.50 89.53 89.63 85.04

PROFILO Dedicata 3

SEZIONE CD3_119

PROGRESSIVA 1740.00

A RILEVATO m² 110.21
 BO BONIFICA m² 12.74
 D BASE m² 2.02
 G FONDAZIONE m² 0.58
 a USURA m 5.50
 c BINDER m 5.75
 sc SCOTICO m 27.31
 v VEGETALE m 21.30



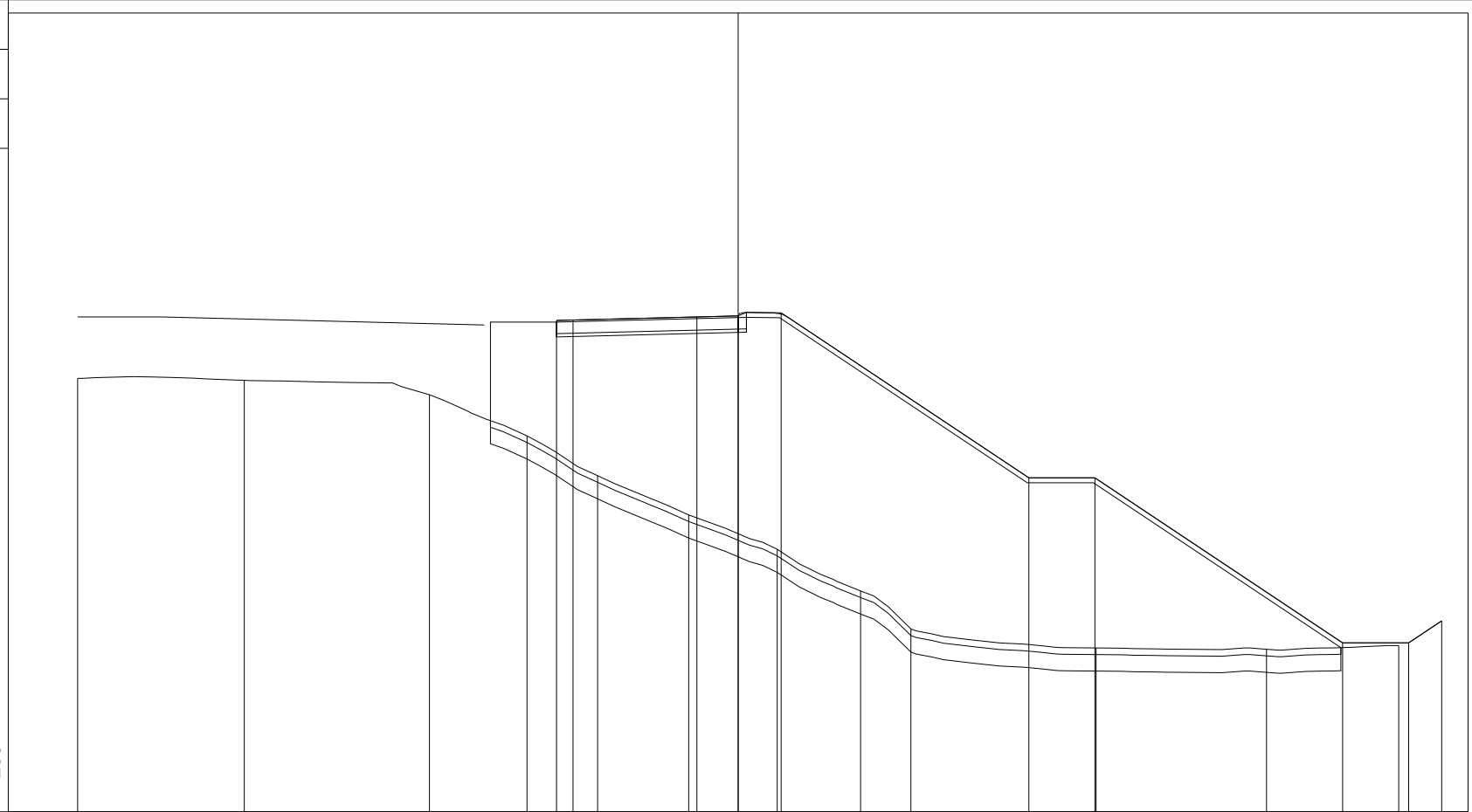
PROGRESSIVE TERRENO	-15.00	-8.96	-3.84	1.18	3.73	5.42	8.78	12.39	14.67	19.72	24.77	25.00
PARZIALI TERRENO		6.04	5.12	5.02	2.55	1.69	3.36	3.61	2.28	5.05	5.05	0.23
QUOTE TERRENO	87.93	87.80	87.63	86.46	85.40	83.99	82.81	81.41	80.41	79.85	79.96	79.97
PROGRESSIVE PROGETTO				-0.50	3.75	5.00	6.30		13.80	15.80	23.30	23.54
PARZIALI PROGETTO				0.50	3.75	1.25	1.30	7.50	2.00	7.50	0.24	
QUOTE PROGETTO				89.66	89.77	89.80	89.89		84.89	84.89	79.89	79.89

PROFILO Dedicata 3

SEZIONE CD3_120

PROGRESSIVA 1760.00

A RILEVATO m² 137.04
 BO BONIFICA m² 12.87
 D BASE m² 2.00
 G FONDAZIONE m² 0.58
 a USURA m 5.50
 c BINDER m 5.75
 sc SCOTICO m 27.38
 v VEGETALE m 24.26



PROGRESSIVE TERRENO	-15.00	-9.95	-4.35	-1.39	0.74	3.50	6.18	8.71	10.23	15.84	21.00	25.00		
PARZIALI TERRENO		5.05	5.60	2.96	2.13	2.76	2.68	2.53	1.52	5.61	5.16	4.00		
QUOTE TERRENO	88.13	88.07	87.63	86.39	85.18	83.99	82.95	81.69	80.54	79.96	79.92	80.03		
PROGRESSIVE PROGETTO				-0.50	0.00	3.75	5.00	6.30		13.80	15.80	23.30	25.30	26.30
PARZIALI PROGETTO				0.50	3.75	1.25	1.30		7.50	2.00	7.50	2.00	1.00	
QUOTE PROGETTO				89.89	89.90	89.99	90.02	90.12		85.12	85.12	80.12	80.12	80.78

PROFILO Dedicata 3

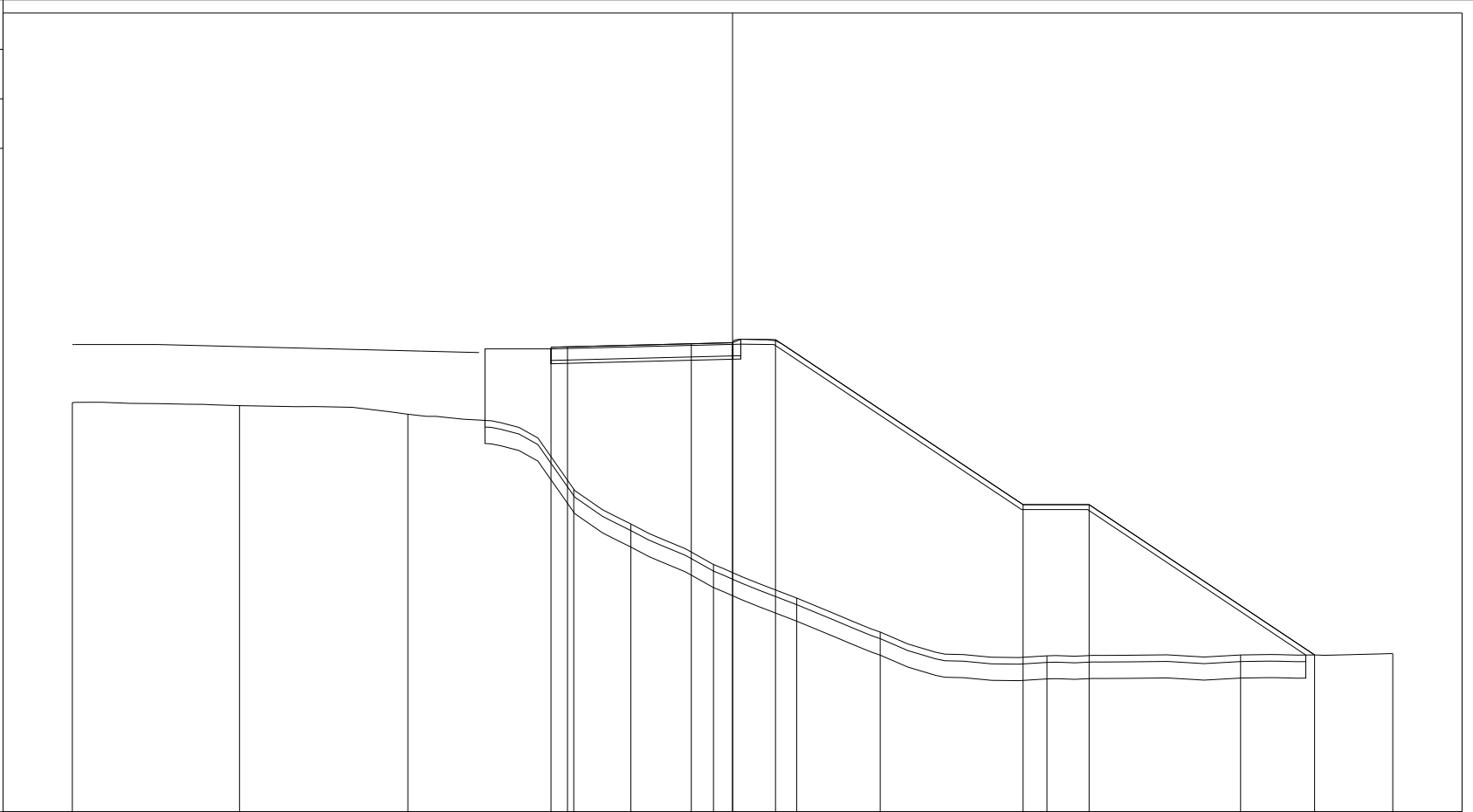
SEZIONE CD3_121

PROGRESSIVA 1780.00

A RILEVATO m² 129.32
 BO BONIFICA m² 12.49
 D BASE m² 2.02
 G FONDAZIONE m² 0.57
 a USURA m 5.50
 c BINDER m 5.75
 sc SCOTICO m 26.89
 v VEGETALE m 20.26

76

200
200



PROGRESSIVE TERRENO	-15.00	-9.94	-4.84	0.19	1.92	4.42	6.94	9.47	14.52	20.39	25.00
PARZIALI TERRENO		5.06	5.10	5.03	1.73	2.50	2.52	2.53	5.05	5.87	4.61
QUOTE TERRENO	88.40	88.30	88.04	85.78	84.72	83.49	82.47	81.44	80.73	80.75	80.79
PROGRESSIVE PROGETTO				-0.50	0.00	3.75	5.00	6.30	13.80	15.80	22.63
PARZIALI PROGETTO				0.50	3.75	1.25	1.30	7.50	2.00	6.83	
QUOTE PROGETTO				90.07	90.09	90.18	90.21	90.31	85.31	85.31	80.75

PROFILO Dedicata 3

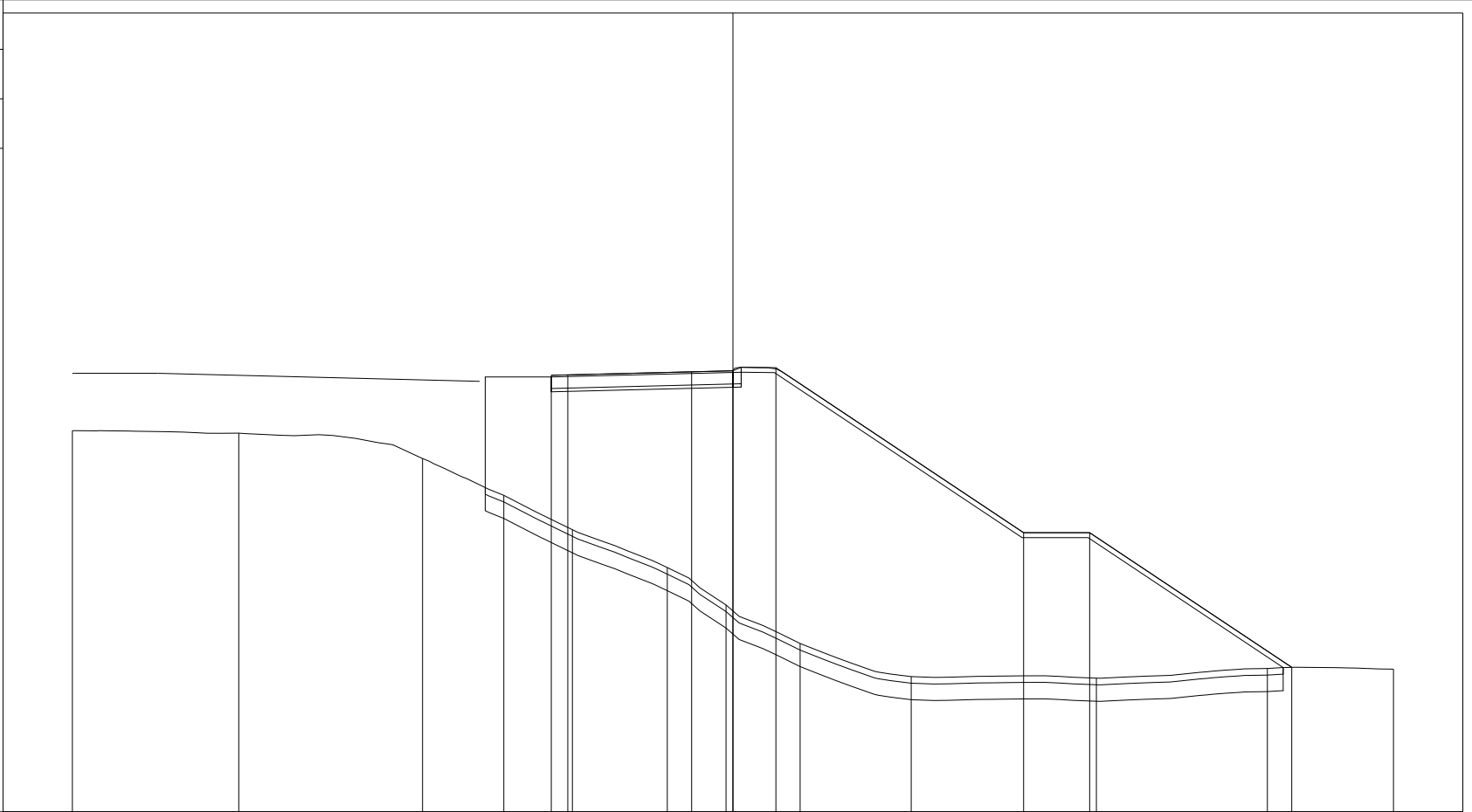
SEZIONE CD3_122

PROGRESSIVA 1800.00

A RILEVATO m² 131.48
 BO BONIFICA m² 12.09
 D BASE m² 2.02
 G FONDAZIONE m² 0.57
 a USURA m 5.50
 c BINDER m 5.75
 sc SCOTICO m 25.46
 v VEGETALE m 19.40

77

200
200



PROGRESSIVE TERRENO	-15.00	-9.96	-4.40	-1.94	0.14	3.01	4.79	7.03	10.40	16.01	21.18	25.00
PARZIALI TERRENO		5.04	5.56	2.46	2.08	2.87	1.78	2.24	3.37	5.61	5.17	3.82
QUOTE TERRENO	88.55	88.47	87.70	86.59	85.55	84.40	83.27	82.10	81.10	81.05	81.34	81.32
PROGRESSIVE PROGETTO					-0.50	3.75	5.00	6.30		13.80	15.80	21.92
PARZIALI PROGETTO					0.50	3.75	1.25	1.30	7.50	2.00	6.12	
QUOTE PROGETTO					90.22	90.33	90.36	90.45		85.45	85.45	81.38

PROFILO Dedicata 3

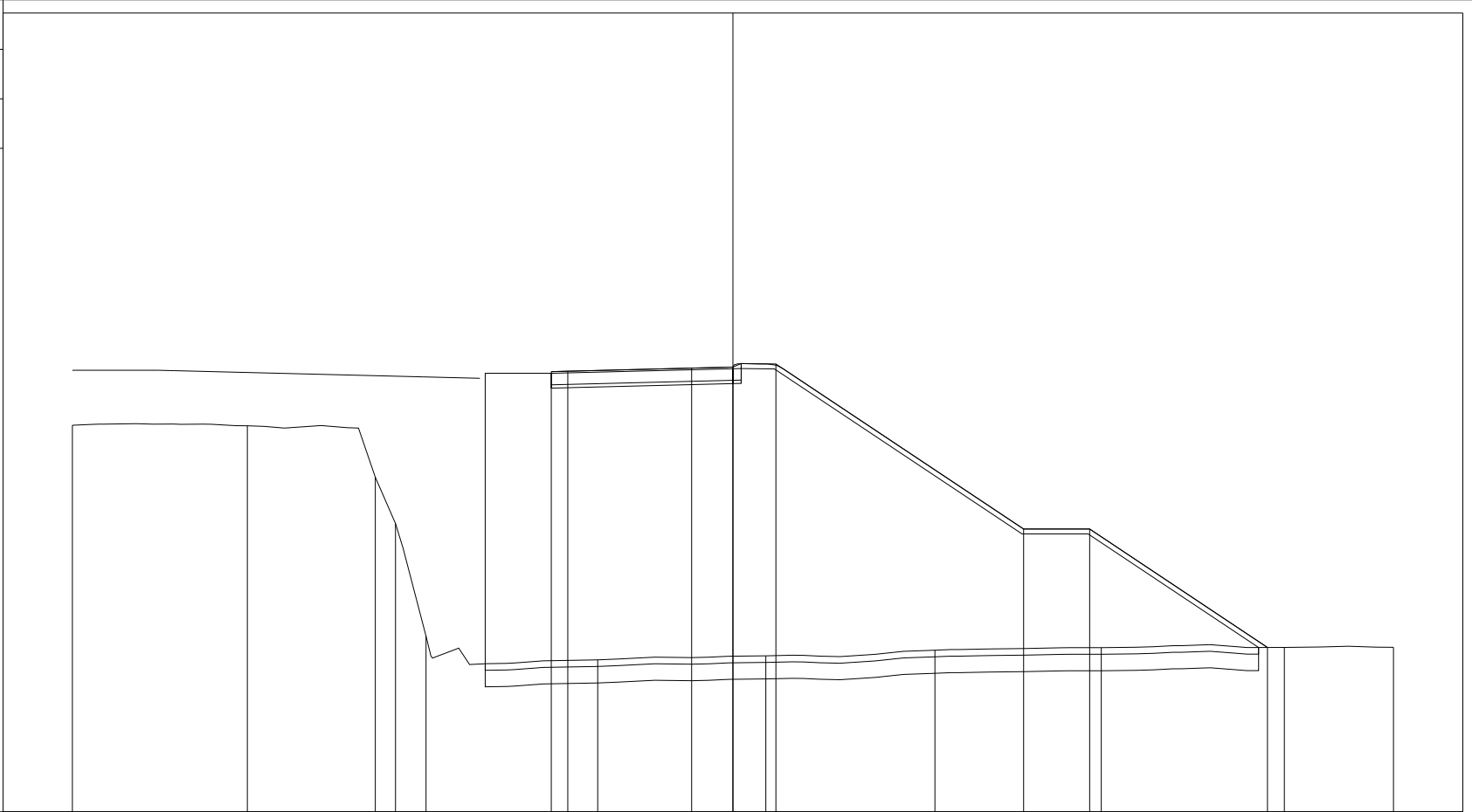
SEZIONE CD3_123

PROGRESSIVA 1820.00

A RILEVATO m² 151.54
 BO BONIFICA m² 11.68
 D BASE m² 2.01
 G FONDAZIONE m² 0.58
 a USURA m 5.50
 c BINDER m 5.75
 sc SCOTICO m 23.42
 v VEGETALE m 18.52

77

200
200



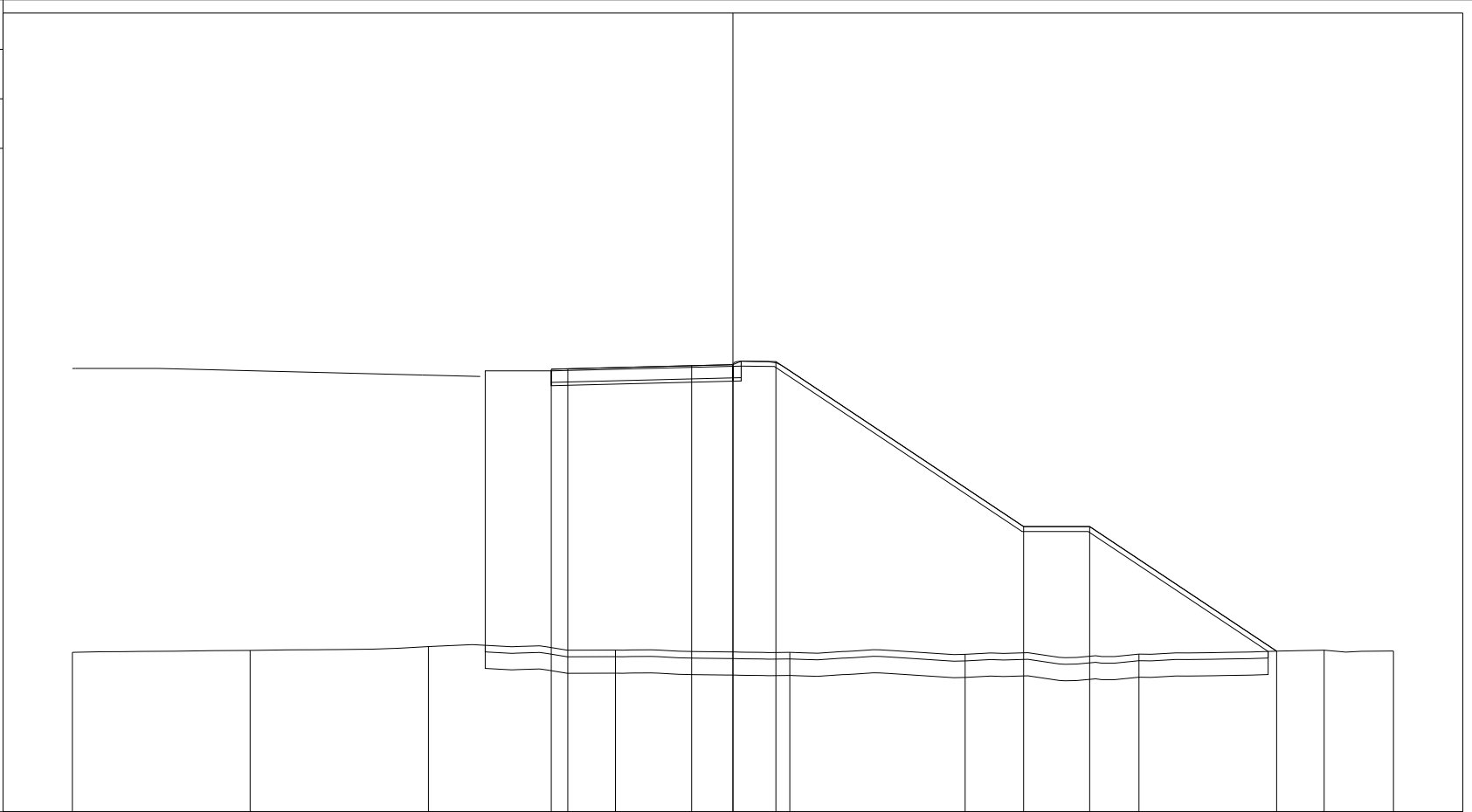
PROGRESSIVE TERRENO	-15.00	-9.70	-5.83	-5.22	-4.29	0.91	6.00	11.12	16.15	21.70	25.00		
PARZIALI TERRENO	5.30	3.87	0.61	0.93	5.20	5.09	5.12	5.03	5.55	3.30			
QUOTE TERRENO	88.71	88.69	87.14	85.73	82.32	81.60	81.72	81.89	81.97	81.98	81.98		
PROGRESSIVE PROGETTO						-0.50	0.00	3.75	5.00	6.30	13.80	15.80	21.18
PARZIALI PROGETTO						0.50	3.75	1.25	1.30	7.50	2.00	5.38	
QUOTE PROGETTO						90.33	90.35	90.44	90.47	90.57	85.57	85.57	81.98

PROFILO Dedicata 3

SEZIONE CD3_124

PROGRESSIVA 1840.00

A RILEVATO	m ²	152.61
BO BONIFICA	m ²	11.86
D BASE	m ²	2.01
G FONDAZIONE	m ²	0.58
a USURA	m	5.50
c BINDER	m	5.75
sc SCOTICO	m	23.72
v VEGETALE	m	18.85



200
200

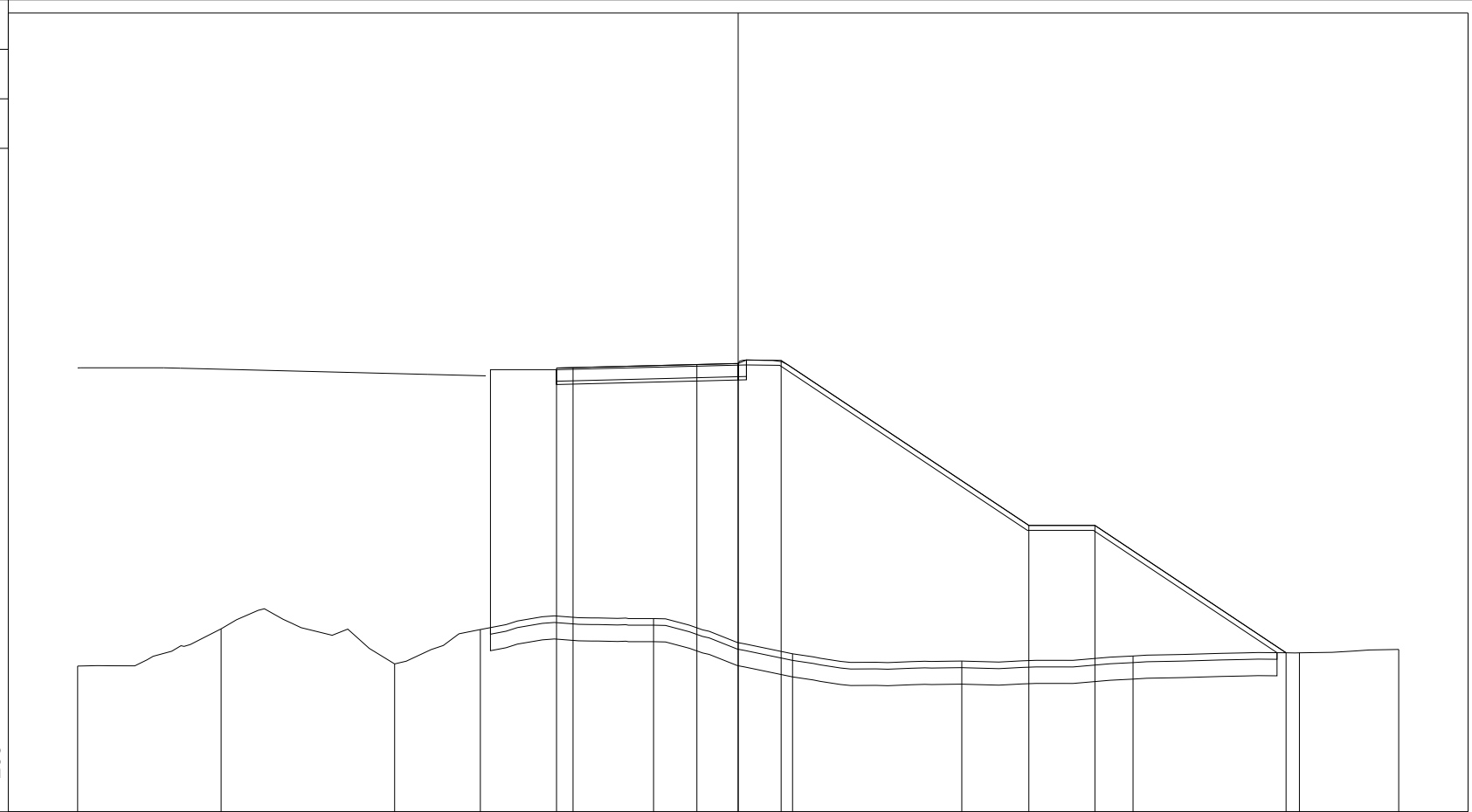
PROGRESSIVE TERRENO	-15.00	-9.62	-4.22	1.44	6.72	12.03	17.29	22.90	25.00		
PARZIALI TERRENO		5.38	5.40	5.66	5.28	5.31	5.26	5.61	2.10		
QUOTE TERRENO	81.83	81.89	82.00	81.90	81.83	81.77	81.78	81.90	81.87		
PROGRESSIVE PROGETTO				-0.50	0.00	3.75	5.00	6.30	13.80	15.80	21.46
PARZIALI PROGETTO				0.50	3.75	1.25	1.30	7.50	2.00	5.66	
QUOTE PROGETTO				90.41	90.42	90.51	90.55	90.64	85.64	85.64	81.87

PROFILO Dedicata 3

SEZIONE CD3_125

PROGRESSIVA 1860.00

A RILEVATO	m ²	149.45
BO BONIFICA	m ²	11.93
D BASE	m ²	2.00
G FONDAZIONE	m ²	0.59
a USURA	m	5.50
c BINDER	m	5.75
sc SCOTICO	m	24.02
v VEGETALE	m	19.01



200
200

PROGRESSIVE TERRENO	-15.00	-10.66	-5.40	-2.81	2.44	6.65	11.77	16.96	21.99	25.00		
PARZIALI TERRENO		4.34	5.26	2.59	5.25	4.21	5.12	5.19	5.03	3.01		
QUOTE TERRENO	81.41	82.54	81.48	82.52	82.85	81.79	81.57	81.72	81.82	81.92		
PROGRESSIVE PROGETTO					-0.50	0.00	3.75	5.00	6.30	13.80	15.80	21.59
PARZIALI PROGETTO					0.50	3.75	1.25	1.30	7.50	2.00	5.79	
QUOTE PROGETTO					90.44	90.46	90.55	90.58	90.68	85.68	85.68	81.82

PROFILO Dedicata 3

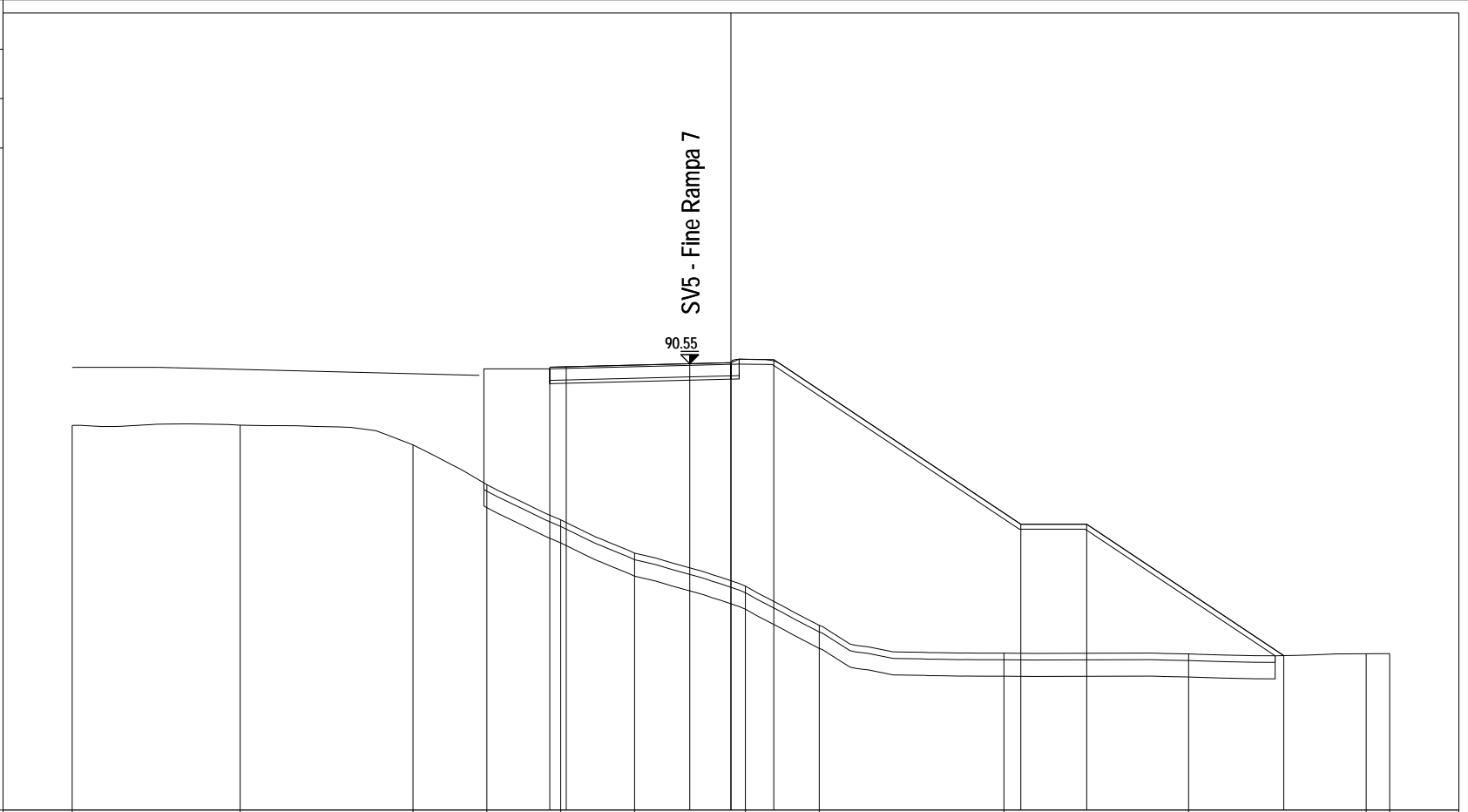
SEZIONE CD3_126

PROGRESSIVA 1875.69

A RILEVATO	m ²	124.43
BO BONIFICA	m ²	12.01
D BASE	m ²	2.00
G FONDAZIONE	m ²	0.59
a USURA	m	5.50
c BINDER	m	5.75
sc SCOTICO	m	25.12
v VEGETALE	m	19.24

77

 200 200



PROGRESSIVE TERRENO	-15.00	-9.90	-4.65	-2.41	-0.17	2.07	5.44	7.68	13.29	18.90	24.29	25.00
PARZIALI TERRENO		5.10	5.25	2.24	2.24	2.24	3.37	2.24	5.61	5.61	5.39	0.71
QUOTE TERRENO	88.68	88.68	88.09	86.88	85.81	84.80	83.80	82.61	81.76	81.74	81.74	81.75
PROGRESSIVE PROGETTO					-0.50	0.00	3.75	5.00	6.30	13.80	15.80	21.78
PARZIALI PROGETTO					0.50	3.75	1.25	1.30	7.50	2.00	5.98	
QUOTE PROGETTO					90.44	90.46	90.55	90.58	90.68	85.68	85.68	81.69

PROFILO Dedicata 3

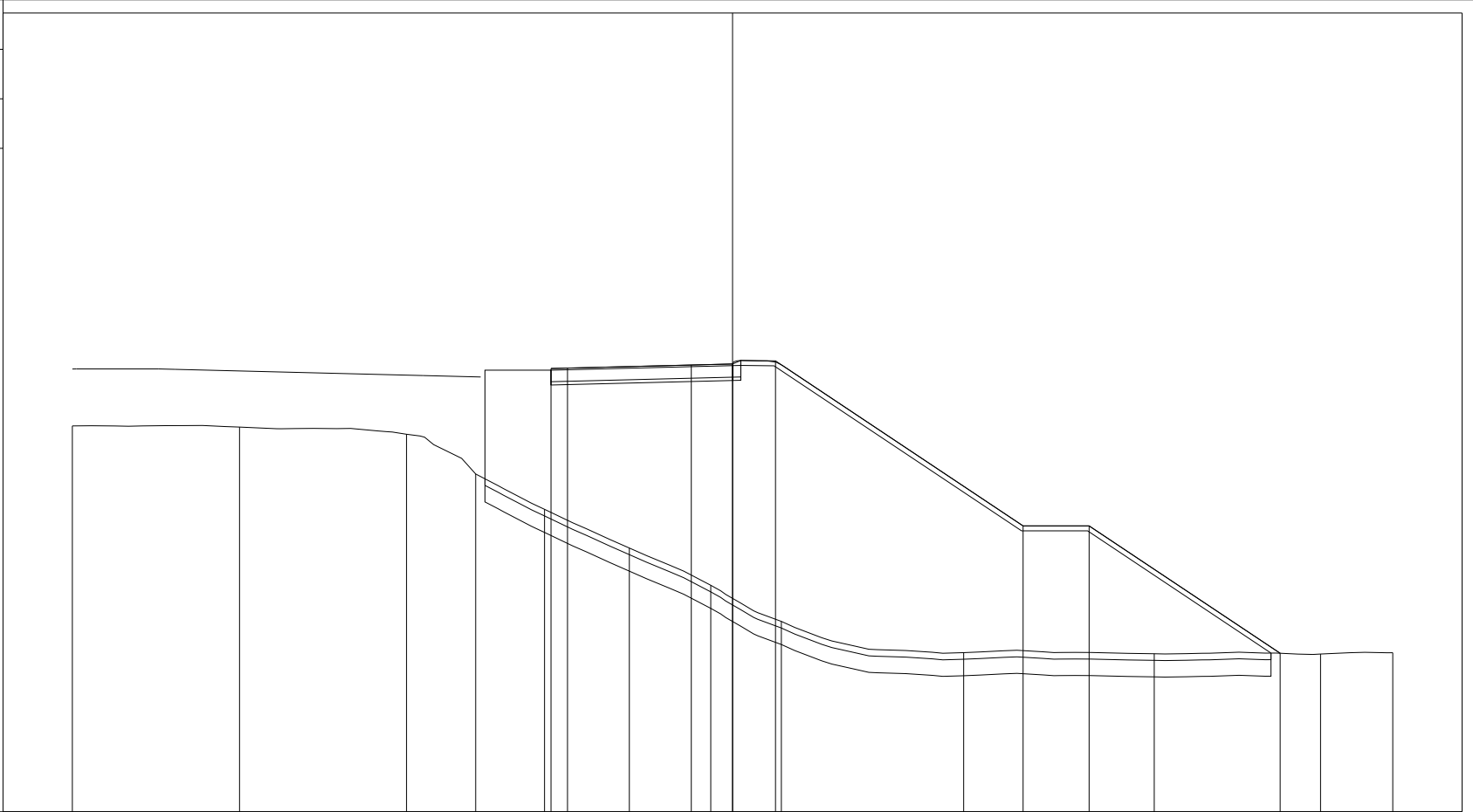
SEZIONE CD3_127

PROGRESSIVA 1888.21

A RILEVATO	m ²	124.44
BO BONIFICA	m ²	11.89
D BASE	m ²	2.00
G FONDAZIONE	m ²	0.58
a USURA	m	5.50
c BINDER	m	5.75
sc SCOTICO	m	24.95
v VEGETALE	m	19.01

77

200
200



PROGRESSIVE TERRENO	-15.00	-9.94	-4.88	-2.78	-0.70	1.87	4.34	6.48	12.00	17.77	22.81	25.00
PARZIALI TERRENO		5.06	5.06	2.10	2.08	2.57	2.47	2.14	5.52	5.77	5.04	2.19
QUOTE TERRENO	88.69	88.65	88.44	87.23	86.16	84.99	83.86	82.77	81.82	81.79	81.78	81.82
PROGRESSIVE PROGETTO					-0.50	0.00	3.75	5.00	6.30	13.80	15.80	21.59
PARZIALI PROGETTO					0.50	3.75	1.25	1.30	7.50	2.00	5.79	
QUOTE PROGETTO					90.43	90.44	90.54	90.57	90.66	85.66	85.66	81.80

PROFILO Dedicata 3

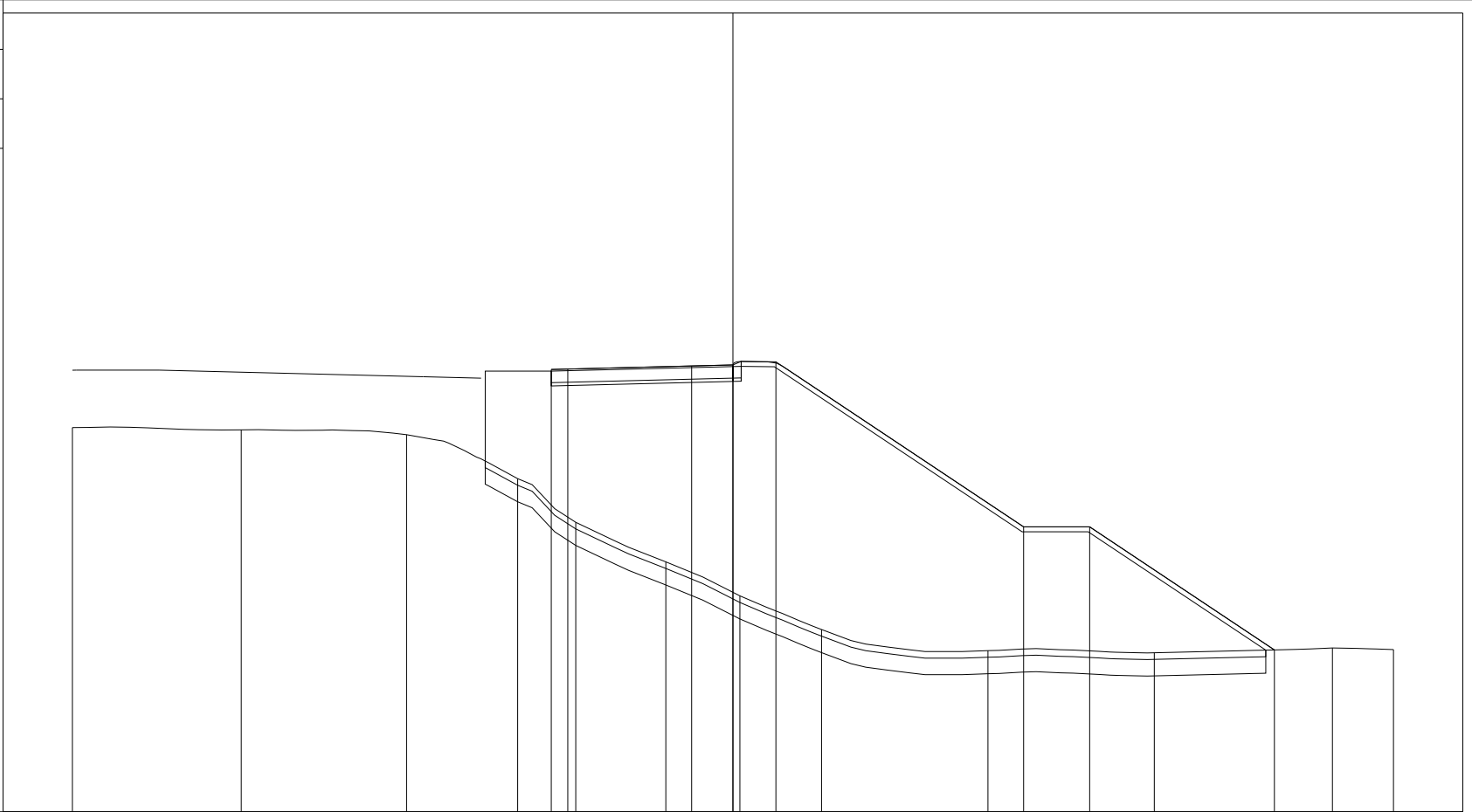
SEZIONE CD3_128

PROGRESSIVA 1900.00

A RILEVATO	m ²	120.73
BO BONIFICA	m ²	11.80
D BASE	m ²	2.01
G FONDAZIONE	m ²	0.58
a USURA	m	5.50
c BINDER	m	5.75
sc SCOTICO	m	25.01
v VEGETALE	m	18.77

77

200 200



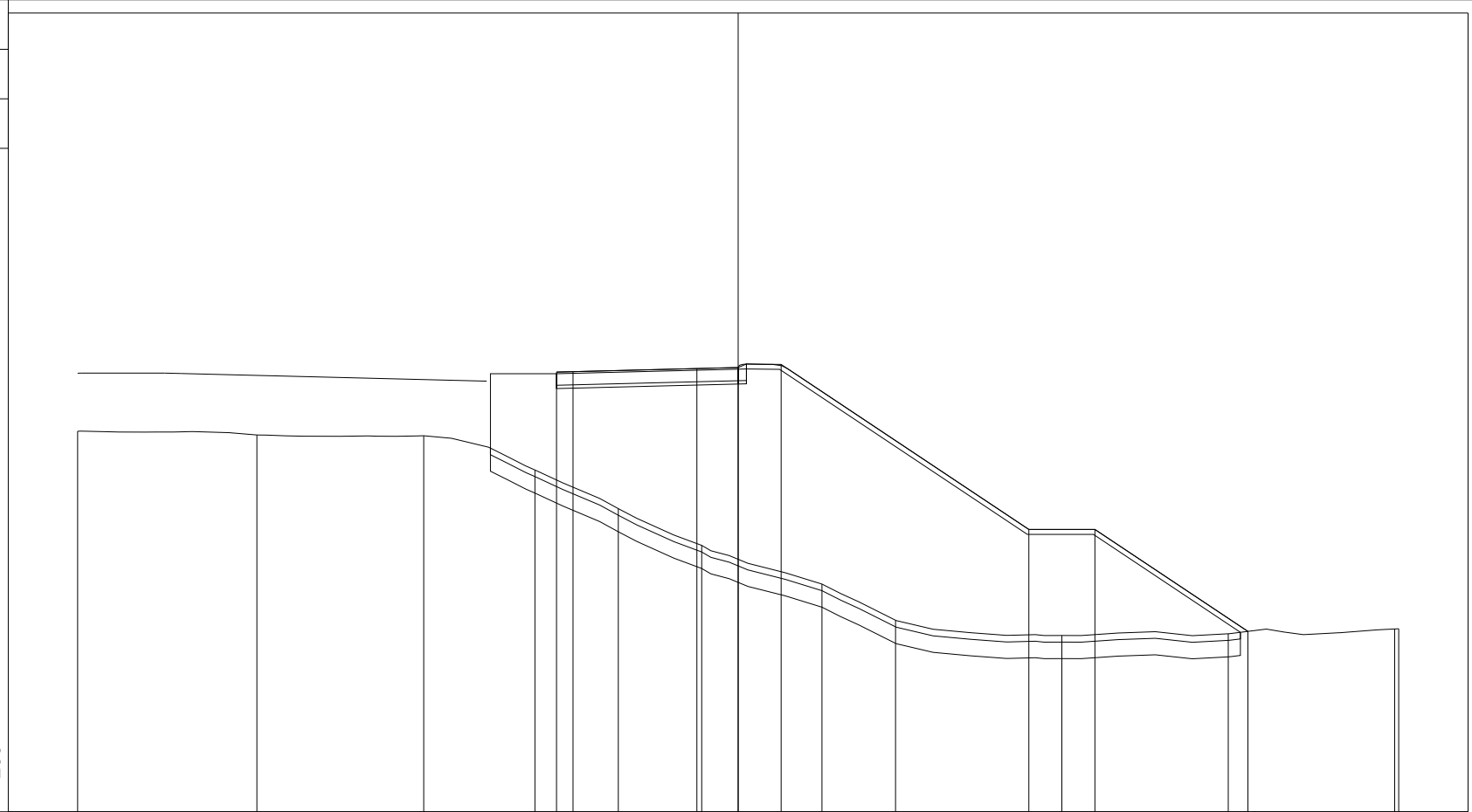
PROGRESSIVE TERRENO	-15.00	-9.89	-4.88	-1.52	0.24	2.97	5.21	7.68	12.72	17.76	23.15	25.00
PARZIALI TERRENO		5.11	5.01	3.36	1.76	2.73	2.24	2.47	5.04	5.04	5.39	1.85
QUOTE TERRENO	88.64	88.57	88.42	87.09	85.77	84.57	83.54	82.52	81.88	81.82	81.96	81.91
PROGRESSIVE PROGETTO				-0.50	0.00	3.75	5.00	6.30	13.80	15.80	21.39	
PARZIALI PROGETTO				0.50	3.75	1.25	1.30	7.50	2.00	5.59		
QUOTE PROGETTO				90.40	90.41	90.51	90.54	90.63	85.63	85.63	81.90	

PROFILO Dedicata 3

SEZIONE CD3_129

PROGRESSIVA 1920.00

A RILEVATO m² 100.75
 BO BONIFICA m² 11.33
 D BASE m² 2.01
 G FONDAZIONE m² 0.59
 a USURA m 5.50
 c BINDER m 5.75
 sc SCOTICO m 23.83
 v VEGETALE m 17.62



200 200

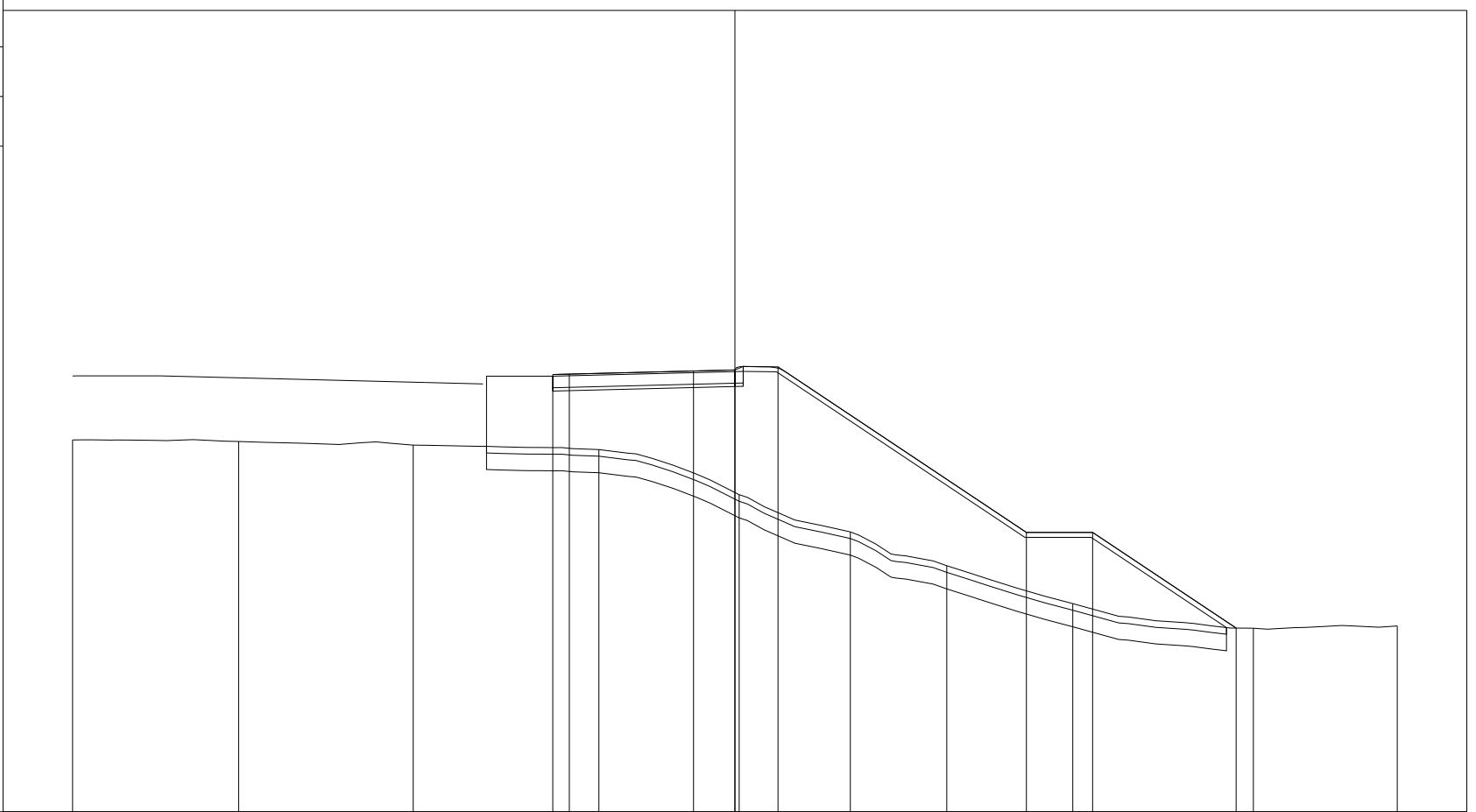
PROGRESSIVE TERRENO	-15.00	-9.57	-4.52	-1.15	1.37	3.90	7.54	9.77	14.80	19.84	24.88	25.00
PARZIALI TERRENO		5.43	5.05	3.37	2.52	2.53	3.64	2.23	5.03	5.04	5.04	0.12
QUOTE TERRENO	88.53	88.42	88.39	87.36	86.18	85.07	83.90	82.80	82.34	82.39	82.54	82.55
PROGRESSIVE PROGETTO				-0.50	0.00	3.75	5.00	6.30	13.80	15.80	20.43	
PARZIALI PROGETTO				0.50	3.75	1.25	1.30	7.50	2.00	4.63		
QUOTE PROGETTO				90.32	90.33	90.43	90.46	90.55	85.55	85.55	82.46	

PROFILO Dedicata 3

SEZIONE CD3_130

PROGRESSIVA 1940.00

A RILEVATO m² 67.21
 BO BONIFICA m² 11.15
 D BASE m² 2.00
 G FONDAZIONE m² 0.58
 a USURA m 5.50
 c BINDER m 5.75
 sc SCOTICO m 23.27
 v VEGETALE m 17.26



200
200


PROGRESSIVE TERRENO	-15.00	-9.99	-4.71	0.89	5.13	8.49	11.40	15.20	20.65	25.00	
PARZIALI TERRENO		5.01	5.28	5.60	4.24	3.36	2.91	3.80	5.45	4.35	
QUOTE TERRENO	88.23	88.18	88.07	87.94	86.58	85.45	84.43	83.29	82.54	82.61	
PROGRESSIVE PROGETTO				-0.50	0.00	3.75	5.00	6.30	13.80	15.80	20.13
PARZIALI PROGETTO				0.50	3.75	1.25	1.30	7.50	2.00	4.33	
QUOTE PROGETTO				90.20	90.22	90.31	90.34	90.44	85.44	85.44	82.55

PROFILO Dedicata 3

SEZIONE CD3_131

PROGRESSIVA 1960.00

A RILEVATO	m ²	48.49
BO BONIFICA	m ²	6.40
D BASE	m ²	2.01
G FONDAZIONE	m ²	0.58
a USURA	m	5.50
c BINDER	m	5.75
sc SCOTICO	m	13.31
v VEGETALE	m	6.16



PROFILO Dedicata 3

SEZIONE CD3_132

PROGRESSIVA 1980.00

A RILEVATO	m ²	109.01
BO BONIFICA	m ²	11.04
D BASE	m ²	2.02
G FONDAZIONE	m ²	0.58
a USURA	m	5.50
c BINDER	m	5.75
sc SCOTICO	m	23.15
v VEGETALE	m	16.88



200 200

PROGRESSIVE TERRENO	-15.00	-9.80	-4.55	-1.38	0.89	4.25	8.15	13.40	18.82	24.40	25.00
PARZIALI TERRENO		5.20	5.25	3.17	2.27	3.36	3.90	5.25	5.42	5.58	0.60
QUOTE TERRENO	87.70	87.61	87.25	86.14	84.83	83.20	82.18	82.36	82.40	82.73	82.78
PROGRESSIVE PROGETTO				-0.50	0.00	3.75	5.00	6.30	13.80	15.80	19.82
PARZIALI PROGETTO				0.50	3.75	1.25	1.30	7.50	2.00	4.02	
QUOTE PROGETTO				89.86	89.87	89.96	89.99	90.09	85.09	85.09	82.41

PROFILO Dedicata 3


SEZIONE CD3_133

PROGRESSIVA 2000.00

A RILEVATO	m ²	94.68
BO BONIFICA	m ²	10.76
D BASE	m ²	2.01
G FONDAZIONE	m ²	0.57
a USURA	m	5.50
c BINDER	m	5.75
sc SCOTICO	m	22.13
v VEGETALE	m	16.10

77

200 200



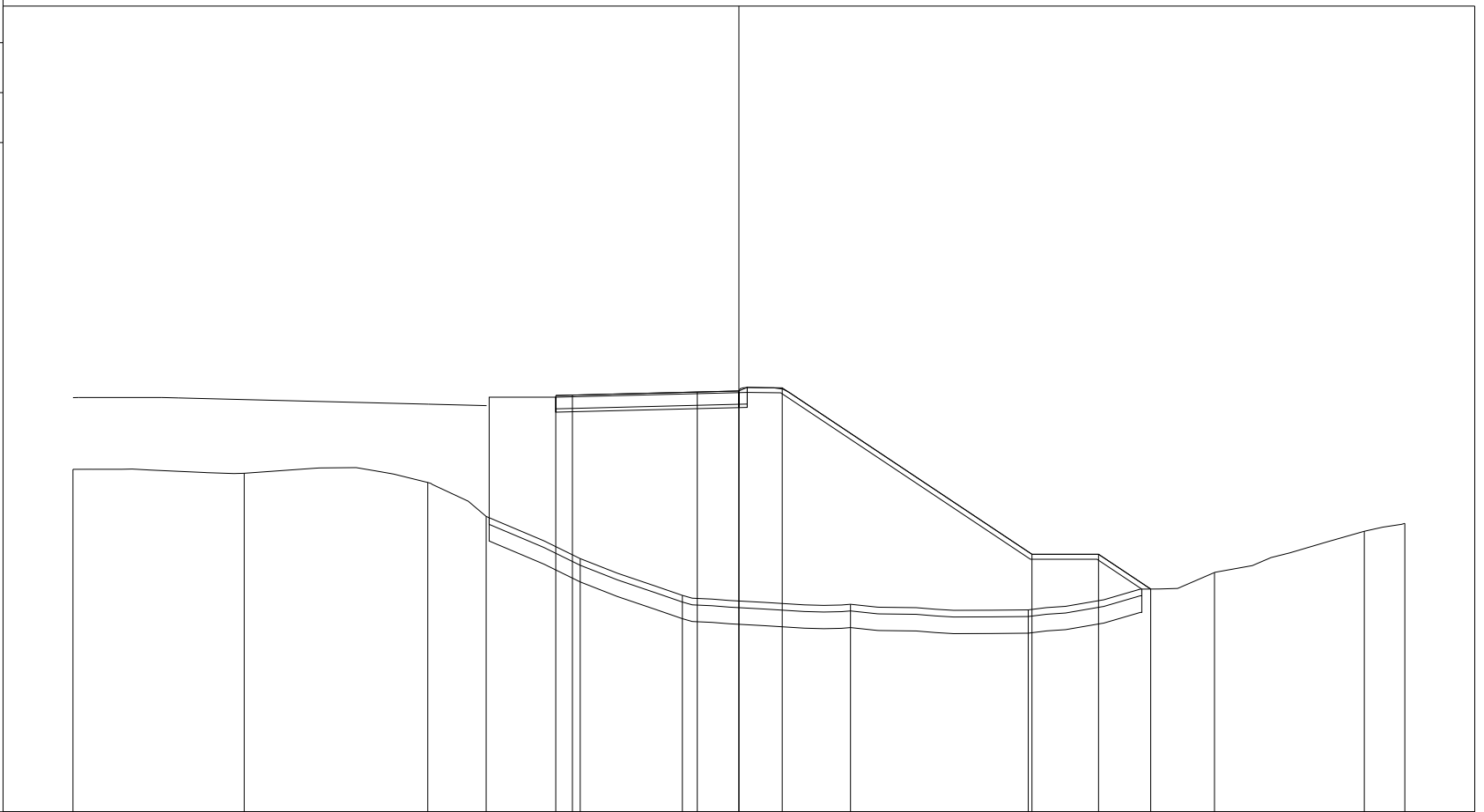
PROGRESSIVE TERRENO	-15.00	-9.87	-4.82	-1.10	1.29	4.51	9.69	14.73	20.21	25.00	
PARZIALI TERRENO		5.13	5.05	3.72	2.39	3.22	5.18	5.04	5.48	4.79	
QUOTE TERRENO	87.44	87.28	87.04	85.83	84.80	83.75	83.03	82.75	82.77	82.85	
PROGRESSIVE PROGETTO				-0.50	0.00	3.75	5.00	6.30	13.80	15.80	19.17
PARZIALI PROGETTO				0.50	3.75	1.25	1.30	7.50	2.00	3.37	
QUOTE PROGETTO				89.63	89.64	89.73	89.76	89.86	84.86	84.86	82.61

PROFILO Dedicata 3

SEZIONE CD3_134

PROGRESSIVA 2009.49

A RILEVATO m² 91.10
 BO BONIFICA m² 9.76
 D BASE m² 2.02
 G FONDAZIONE m² 0.57
 a USURA m 5.50
 c BINDER m 5.75
 sc SCOTICO m 20.14
 v VEGETALE m 13.93



200
200

PROGRESSIVE TERRENO	-15.00	-9.86	-4.34	-2.59	0.23	3.30	8.35	13.69	19.28	23.78	25.00	
PARZIALI TERRENO		5.14	5.52	1.75	2.82	3.07	5.05	5.34	5.59	4.50	1.22	
QUOTE TERRENO	87.29	87.17	86.89	85.87	84.60	83.50	83.23	83.06	84.19	85.42	85.66	
PROGRESSIVE PROGETTO					-0.50	3.75	5.00	6.30	13.80	15.80	17.37	
PARZIALI PROGETTO					0.50	3.75	1.25	1.30	7.50	2.00	1.57	
QUOTE PROGETTO					89.50	89.51	89.61	89.64	89.73	84.73	84.73	83.69

PROFILO Dedicata 3

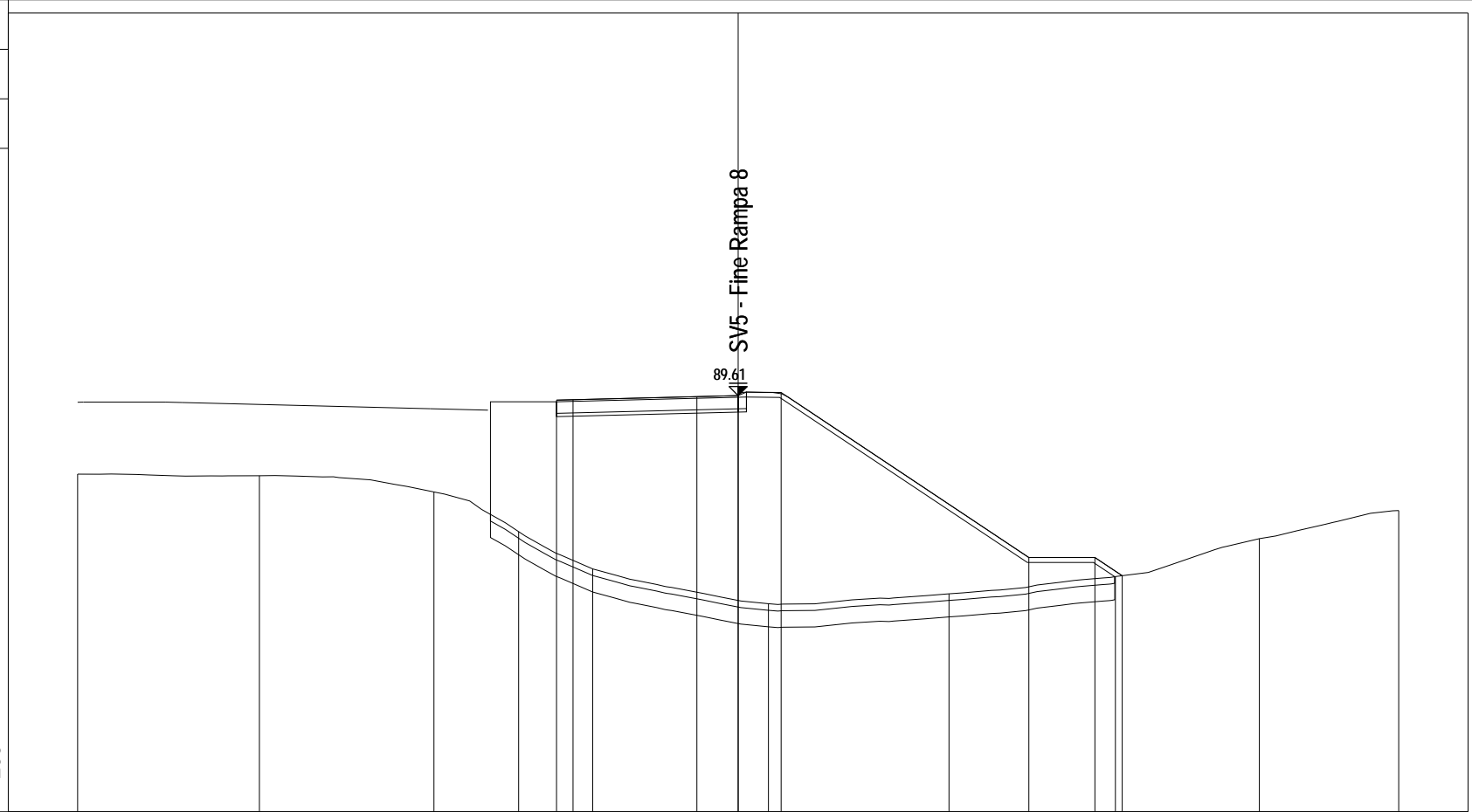
SEZIONE CD3_135

PROGRESSIVA 2011.78

A RILEVATO	m ²	84.63
BO BONIFICA	m ²	9.47
D BASE	m ²	2.02
G FONDAZIONE	m ²	0.56
a USURA	m	5.50
c BINDER	m	5.75
sc SCOTICO	m	19.42
v VEGETALE	m	13.05

77

 200 200



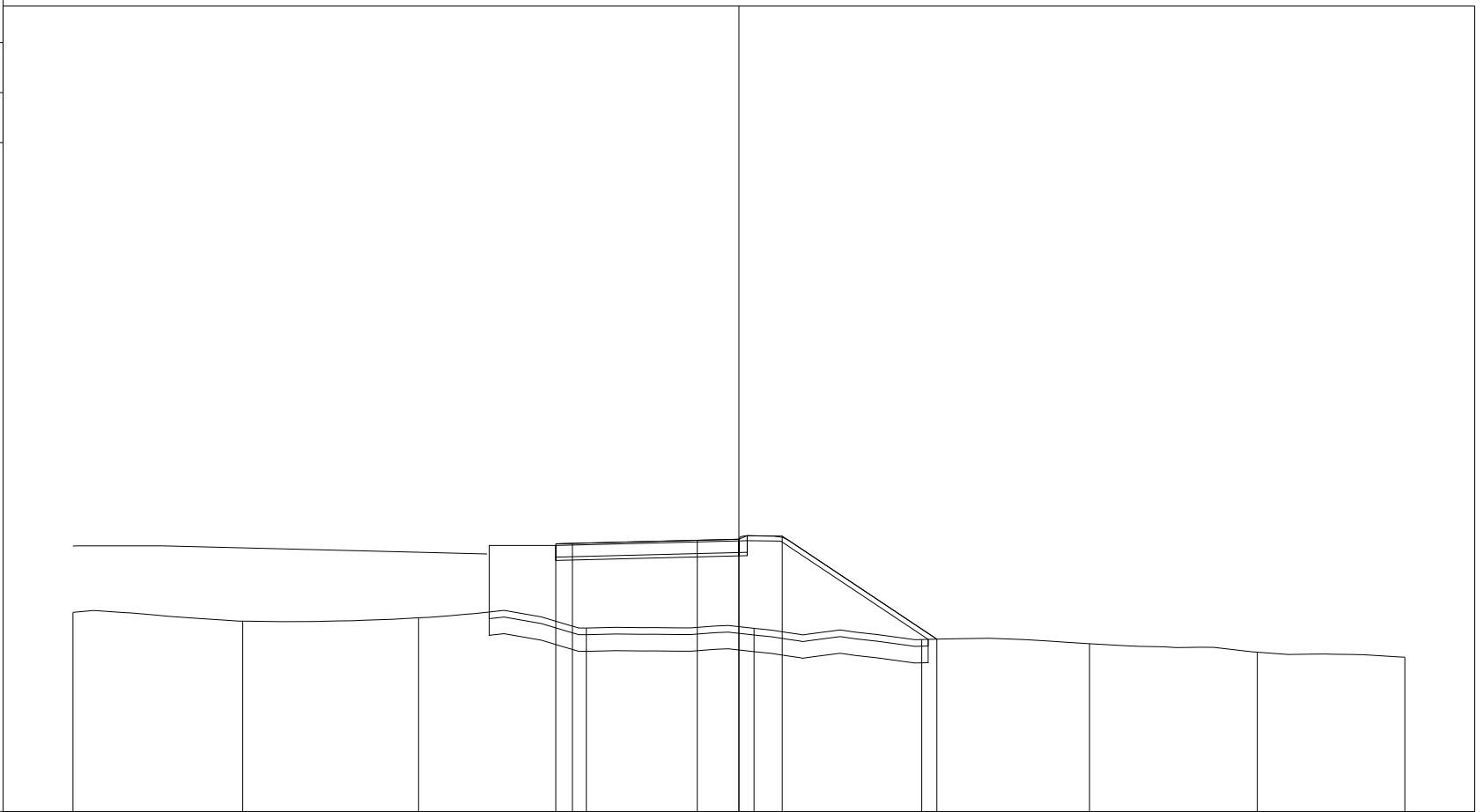
PROGRESSIVE TERRENO	-15.00	-9.50	-4.21	-1.65	0.60	5.92	11.38	16.42	20.78	25.00		
PARZIALI TERRENO		5.50	5.29	2.56	2.25	5.32	5.46	5.04	4.36	4.22		
QUOTE TERRENO	87.23	87.18	86.69	85.49	84.36	83.30	83.60	84.13	85.27	86.13		
PROGRESSIVE PROGETTO					-0.50	0.00	3.75	5.00	6.30	13.80	15.80	16.63
PARZIALI PROGETTO					0.50	3.75	1.25	1.30	7.50	2.00	0.83	
QUOTE PROGETTO					89.47	89.48	89.58	89.61	89.70	84.70	84.70	84.15

PROFILO Dedicata 3

SEZIONE CD3_136

PROGRESSIVA 2040.00

A RILEVATO	m ²	33.83
BO BONIFICA	m ²	6.56
D BASE	m ²	2.01
G FONDAZIONE	m ²	0.58
a USURA	m	5.50
c BINDER	m	5.75
sc SCOTICO	m	13.29
v VEGETALE	m	6.62



200
200

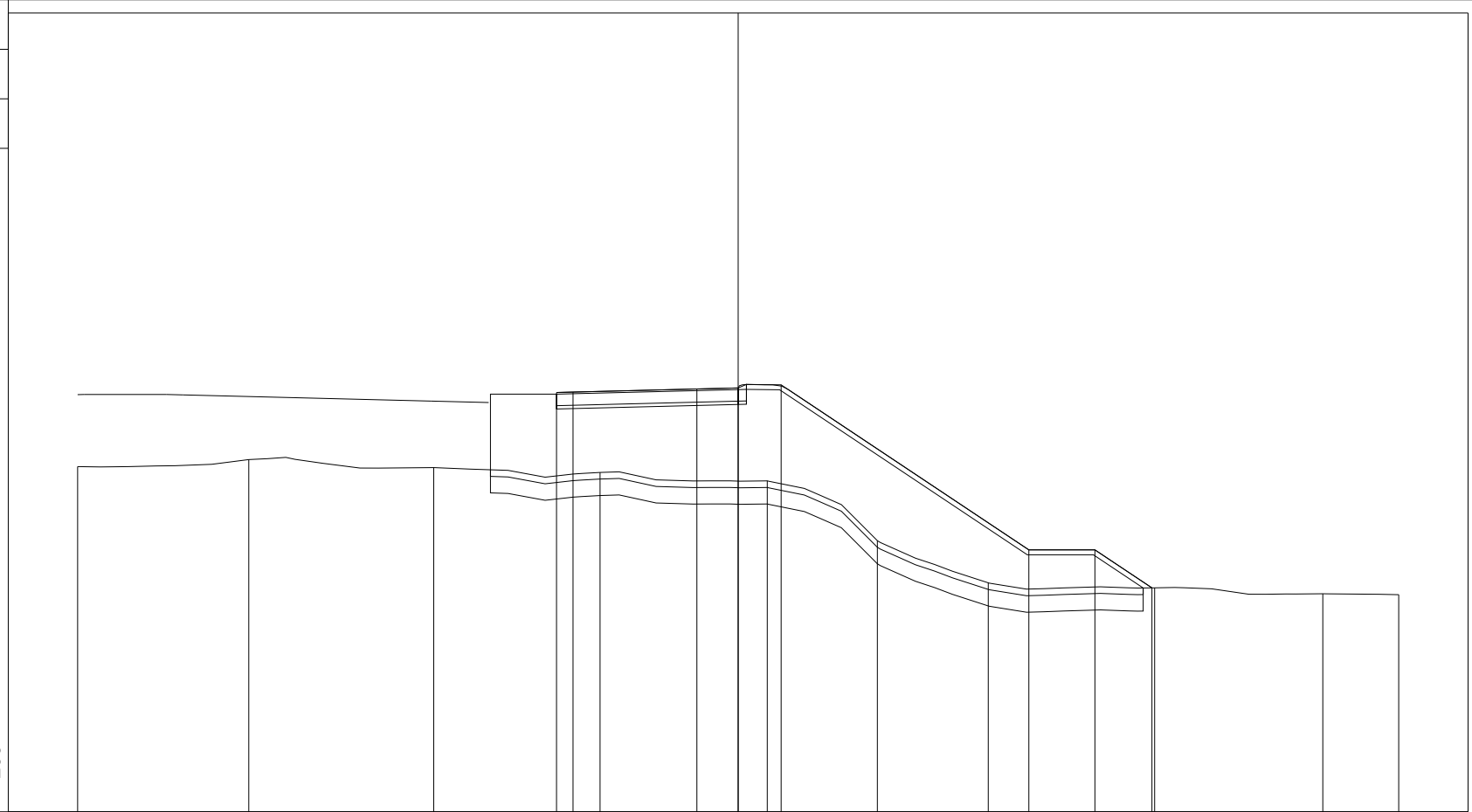
PROGRESSIVE TERRENO	-15.00	-9.90	-4.62	0.42	5.45	10.49	15.53	20.57	25.00
PARZIALI TERRENO	5.10	5.28	5.04	5.03	5.04	5.04	5.04	4.43	
QUOTE TERRENO	86.99	86.73	86.83	86.52	86.51	86.17	86.05	85.79	85.64
PROGRESSIVE PROGETTO				-0.50	0.00	3.75	5.00	6.30	10.95
PARZIALI PROGETTO				0.50	3.75	1.25	1.30	4.65	
QUOTE PROGETTO				89.05	89.06	89.15	89.19	89.28	86.18

PROFILO Dedicata 3

SEZIONE CD3_137

PROGRESSIVA 2060.00

A RILEVATO m² 52.76
 BO BONIFICA m² 9.88
 D BASE m² 2.01
 G FONDAZIONE m² 0.57
 a USURA m 5.50
 c BINDER m 5.75
 sc SCOTICO m 20.65
 v VEGETALE m 14.13



200
200

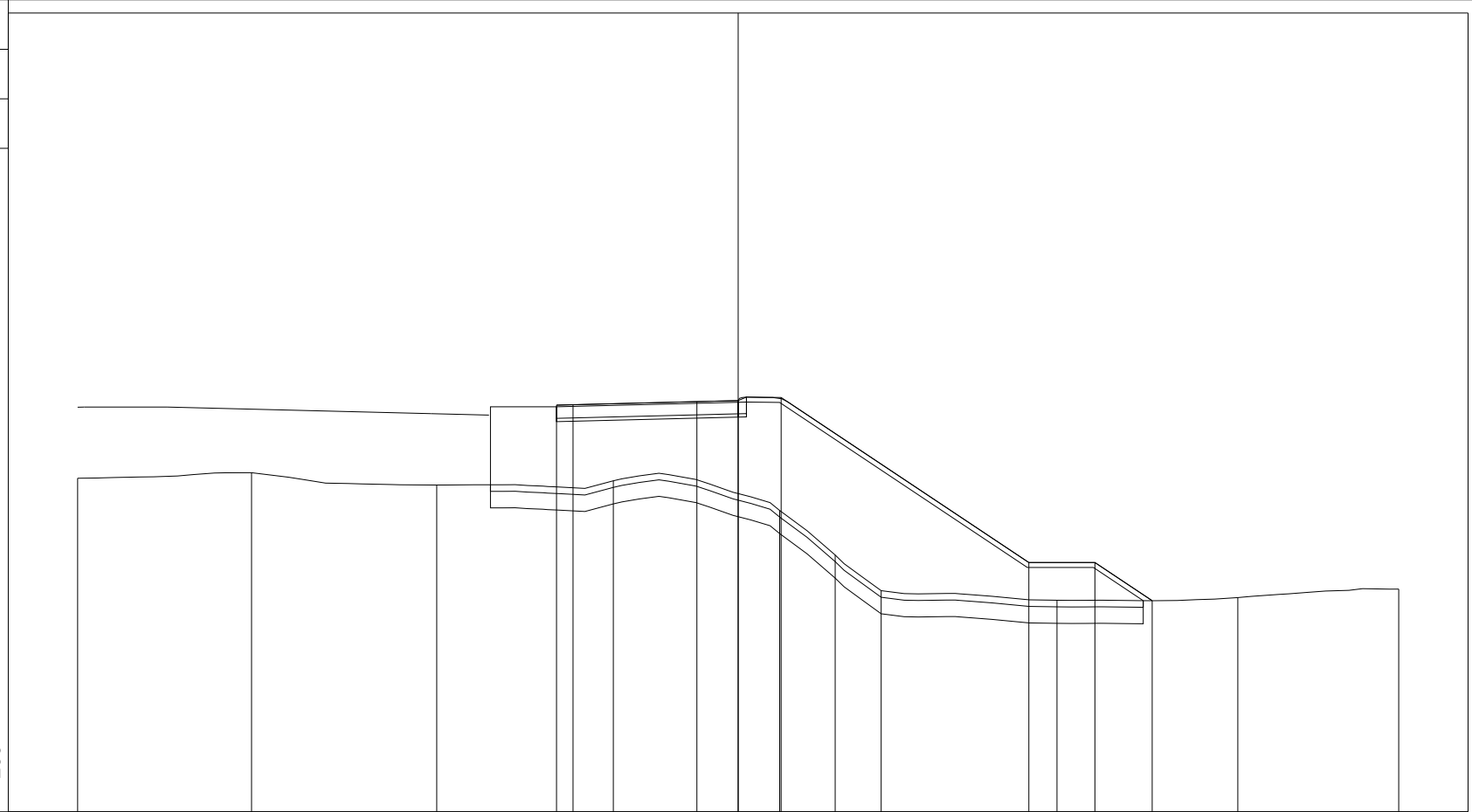
PROGRESSIVE TERRENO	-15.00	-9.82	-4.22	0.82	5.88	9.21	12.57	17.61	22.70	25.00	
PARZIALI TERRENO		5.18	5.60	5.04	5.06	3.33	3.36	5.04	5.09	2.30	
QUOTE TERRENO	86.46	86.67	86.43	86.28	86.02	84.21	82.94	82.78	82.60	82.58	
PROGRESSIVE PROGETTO				-0.50	3.75	5.00	6.30	13.80	15.80	17.53	
PARZIALI PROGETTO				0.50	3.75	1.25	1.30	7.50	2.00	1.73	
QUOTE PROGETTO				88.70	88.72	88.81	88.84	88.93	83.93	83.93	82.78

PROFILO Dedicata 3

SEZIONE CD3_138

PROGRESSIVA 2080.00

A RILEVATO m² 56.18
 BO BONIFICA m² 9.86
 D BASE m² 2.01
 G FONDAZIONE m² 0.59
 a USURA m 5.50
 c BINDER m 5.75
 sc SCOTICO m 20.87
 v VEGETALE m 14.14



200
200

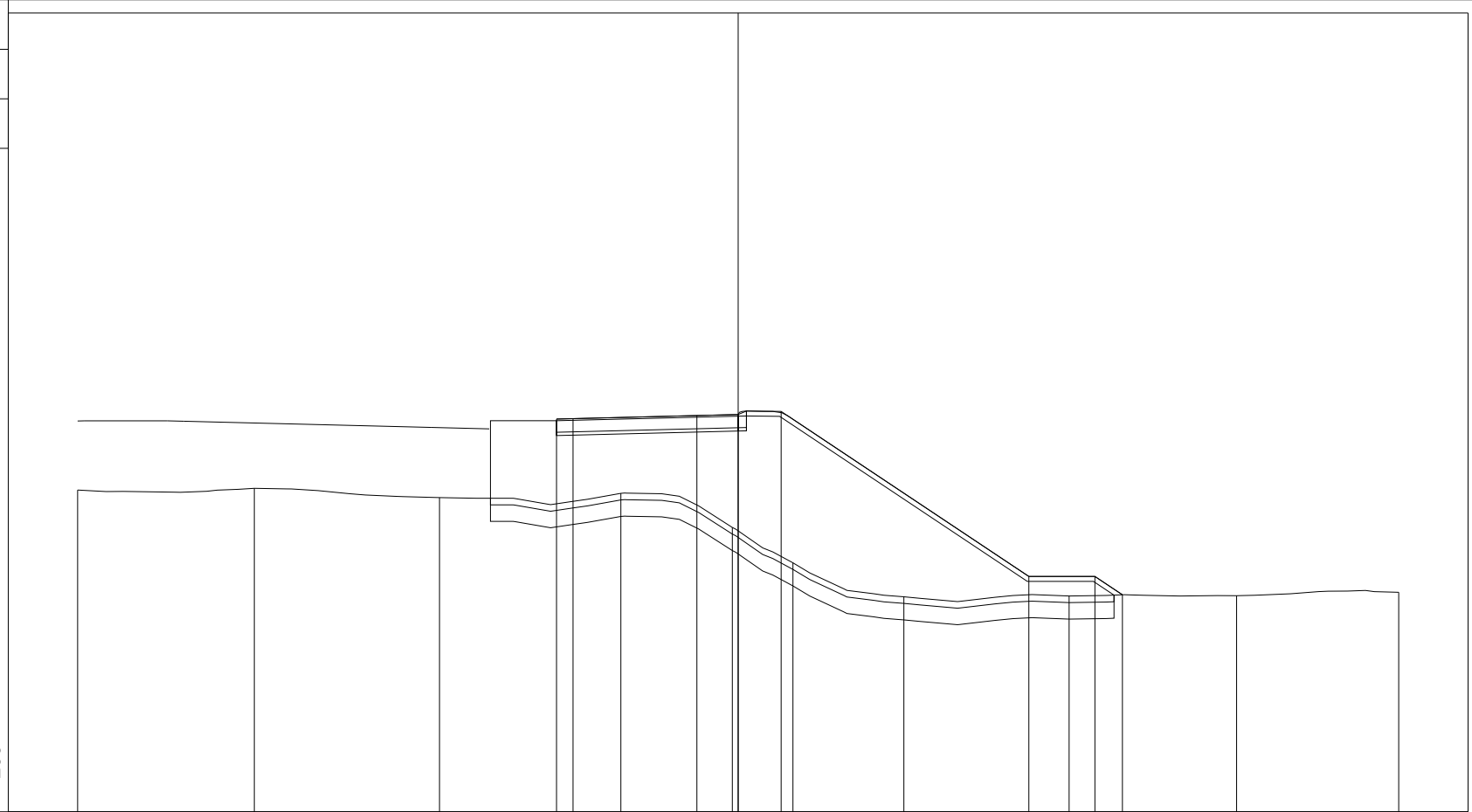
PROGRESSIVE TERRENO	-15.00	-9.73	-4.13	1.22	6.26	7.94	9.33	14.65	20.13	25.00
PARZIALI TERRENO		5.27	5.60	5.35	5.04	1.68	1.39	5.32	5.48	4.87
QUOTE TERRENO	86.10	86.27	85.90	86.03	85.13	83.78	82.70	82.41	82.49	82.75
PROGRESSIVE PROGETTO				-0.50	3.75	5.00	6.30	13.80	15.80	17.54
PARZIALI PROGETTO				0.50	3.75	1.25	1.30	7.50	2.00	1.74
QUOTE PROGETTO				88.32	88.43	88.46	88.55	83.55	83.55	82.39

PROFILO Dedicata 3

SEZIONE CD3_139

PROGRESSIVA 2100.00

A RILEVATO m² 56.11
 BO BONIFICA m² 9.44
 D BASE m² 2.02
 G FONDAZIONE m² 0.57
 a USURA m 5.50
 c BINDER m 5.75
 sc SCOTICO m 19.72
 v VEGETALE m 13.05



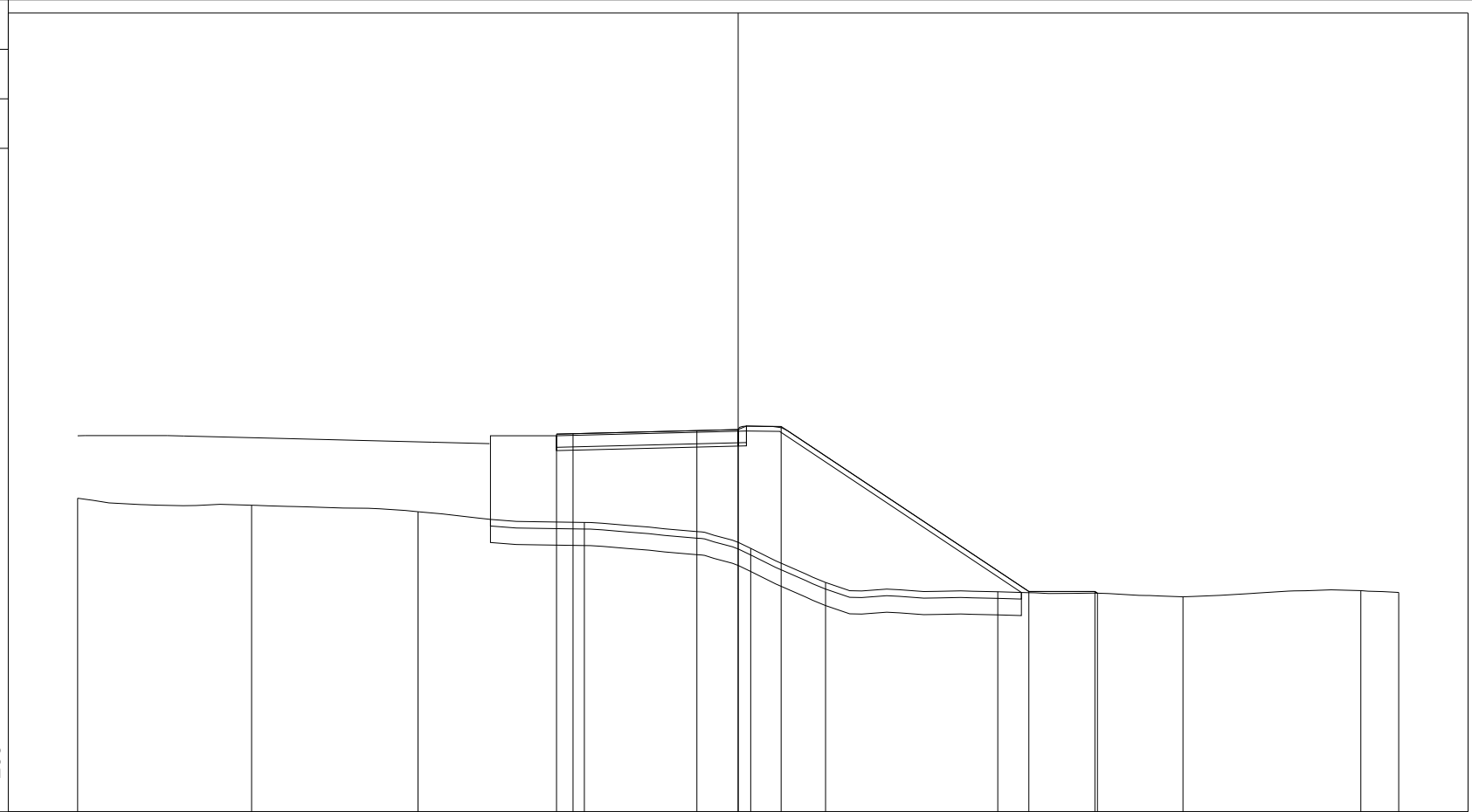
PROGRESSIVE TERRENO	-15.00	-9.65	-4.04	1.45	4.82	6.66	10.02	15.02	20.09	25.00	
PARZIALI TERRENO		5.35	5.61	5.49	3.37	1.84	3.36	5.00	5.07	4.91	
QUOTE TERRENO	85.75	85.80	85.52	85.65	84.61	83.54	82.51	82.54	82.55	82.65	
PROGRESSIVE PROGETTO				-0.50	0.00	3.75	5.00	6.30	13.80	15.80	16.63
PARZIALI PROGETTO				0.50	3.75	1.25	1.30	7.50	2.00	0.83	
QUOTE PROGETTO				87.90	87.91	88.00	88.04	88.13	83.13	83.13	82.57

PROFILO Dedicata 3

SEZIONE CD3_140

PROGRESSIVA 2120.00

A RILEVATO m² 50.84
 BO BONIFICA m² 8.05
 D BASE m² 2.01
 G FONDAZIONE m² 0.59
 a USURA m 5.50
 c BINDER m 5.75
 sc SCOTICO m 16.42
 v VEGETALE m 12.14



200
200

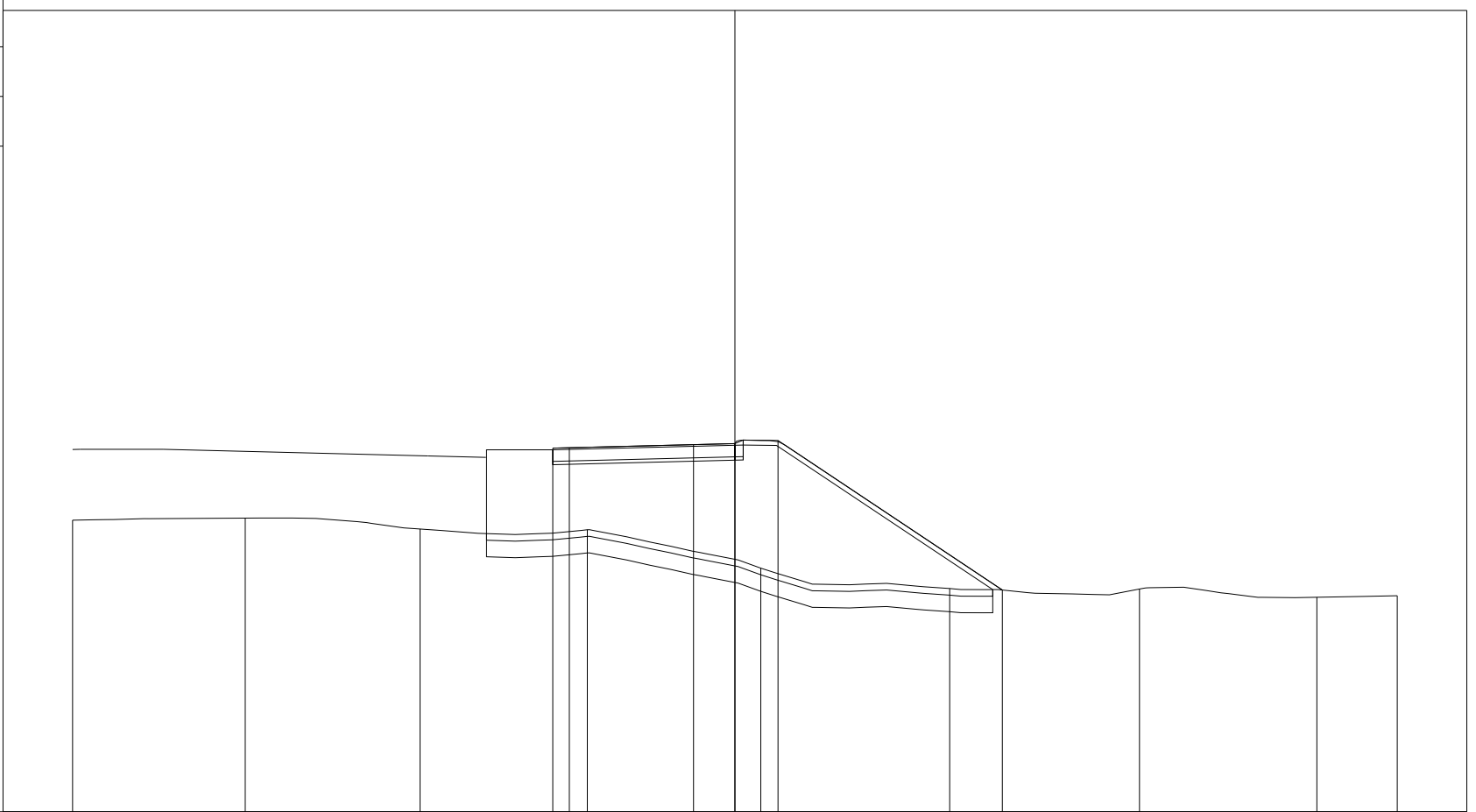
PROGRESSIVE TERRENO	-15.00	-9.73	-4.69	0.34	5.38	7.65	12.86	18.47	23.85	25.00	
PARZIALI TERRENO		5.27	5.04	5.03	5.04	2.27	5.21	5.61	5.38	1.15	
QUOTE TERRENO	85.50	85.29	85.09	84.77	83.98	82.95	82.67	82.51	82.70	82.64	
PROGRESSIVE PROGETTO				-0.50	3.75	5.00	6.30	13.80	15.80	15.88	
PARZIALI PROGETTO				0.50	3.75	1.25	1.30	7.50	2.00	0.08	
QUOTE PROGETTO				87.44	87.45	87.55	87.58	87.67	82.67	82.67	82.62

PROFILO Dedicata 3

SEZIONE CD3_141

PROGRESSIVA 2140.00

A RILEVATO	m ²	46.77
BO BONIFICA	m ²	7.65
D BASE	m ²	2.02
G FONDAZIONE	m ²	0.56
a USURA	m	5.50
c BINDER	m	5.75
sc SCOTICO	m	15.49
v VEGETALE	m	9.17



76

200
200

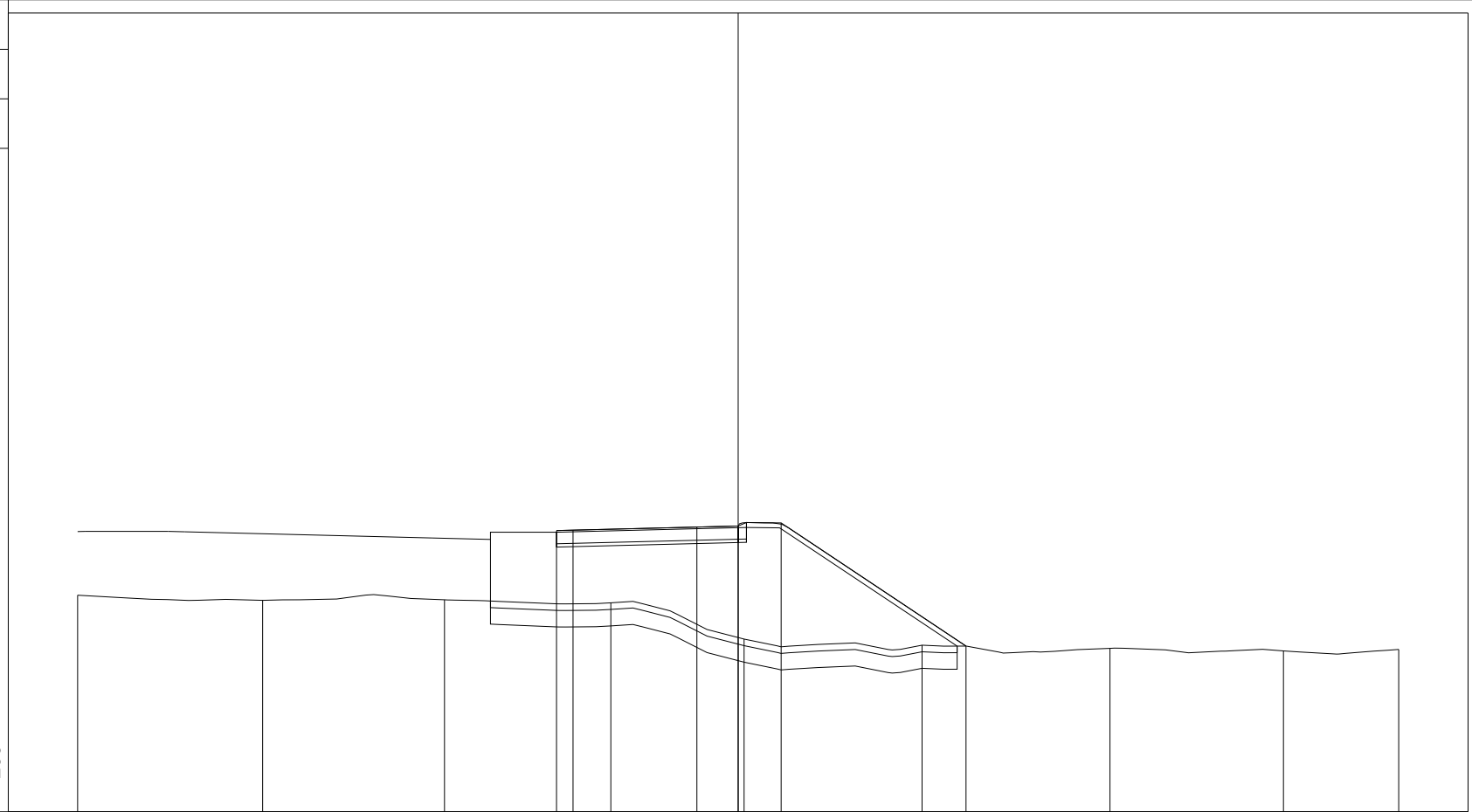
PROGRESSIVE TERRENO	-15.00	-9.79	-4.51	0.54	5.78	11.49	17.22	22.57	25.00
PARZIALI TERRENO		5.21	5.28	5.05	5.24	5.71	5.73	5.35	2.43
QUOTE TERRENO	84.81	84.87	84.54	84.52	83.36	82.74	82.73	82.48	82.52
PROGRESSIVE PROGETTO				-0.50	0.00	3.75	5.00	6.30	13.07
PARZIALI PROGETTO				0.50	3.75	1.25	1.30	6.77	
QUOTE PROGETTO				86.98	86.99	87.09	87.12	87.21	82.70

PROFILO Dedicata 3

SEZIONE CD3_142

PROGRESSIVA 2160.00

A RILEVATO	m ²	39.25
BO BONIFICA	m ²	7.05
D BASE	m ²	2.02
G FONDAZIONE	m ²	0.57
a USURA	m	5.50
c BINDER	m	5.75
sc SCOTICO	m	14.39
v VEGETALE	m	7.76



78

200
200

PROGRESSIVE TERRENO	-15.00	-9.40	-3.89	1.14	5.18	10.57	16.26	21.51	25.00
PARZIALI TERRENO		5.60	5.51	5.03	4.04	5.39	5.69	5.25	3.49
QUOTE TERRENO	84.56	84.41	84.42	84.33	83.23	83.05	82.95	82.87	82.92
PROGRESSIVE PROGETTO				-0.50	0.00	3.75	5.00	6.30	11.90
PARZIALI PROGETTO				0.50	3.75	1.25	1.30	5.60	
QUOTE PROGETTO				86.52	86.53	86.63	86.66	86.75	83.02

PROFILO Dedicata 3

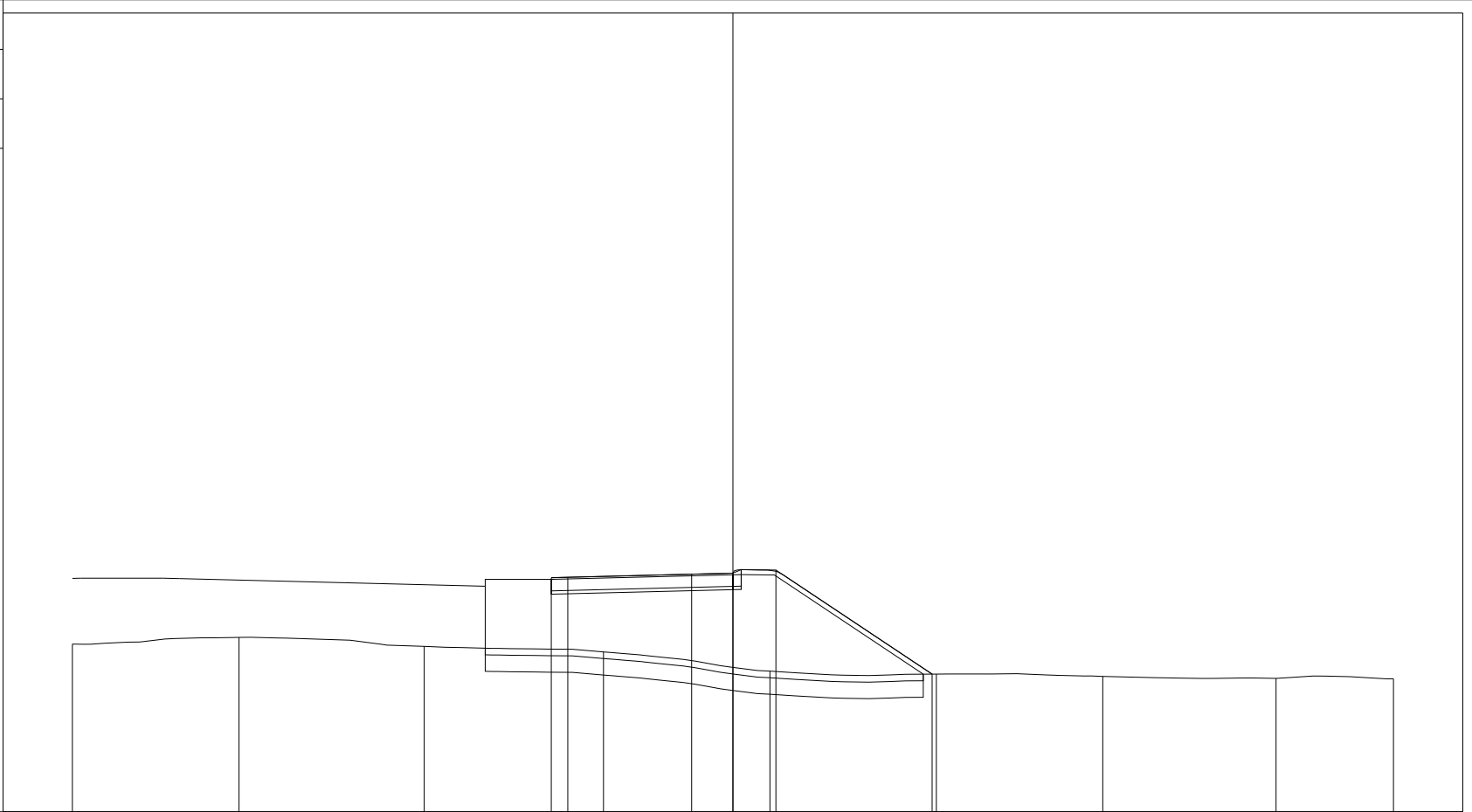
SEZIONE CD3_143

PROGRESSIVA 2178.55

A RILEVATO	m ²	34.43
BO BONIFICA	m ²	6.63
D BASE	m ²	2.02
G FONDAZIONE	m ²	0.58
a USURA	m	5.50
c BINDER	m	5.75
sc SCOTICO	m	13.28
v VEGETALE	m	6.72

79

200
200



PROGRESSIVE TERRENO	-15.00	-9.95	-4.35	1.08	6.12	11.16	16.20	21.44	25.00
PARZIALI TERRENO		5.05	5.60	5.43	5.04	5.04	5.04	5.24	3.56
QUOTE TERRENO	84.08	84.28	84.01	83.84	83.26	83.17	83.10	83.04	83.03
PROGRESSIVE PROGETTO				-0.50	0.00	3.75	5.00	6.30	11.03
PARZIALI PROGETTO				0.50	3.75	1.25	1.30	4.73	
QUOTE PROGETTO				86.09	86.10	86.20	86.23	86.32	83.17

PROFILO Dedicata 3

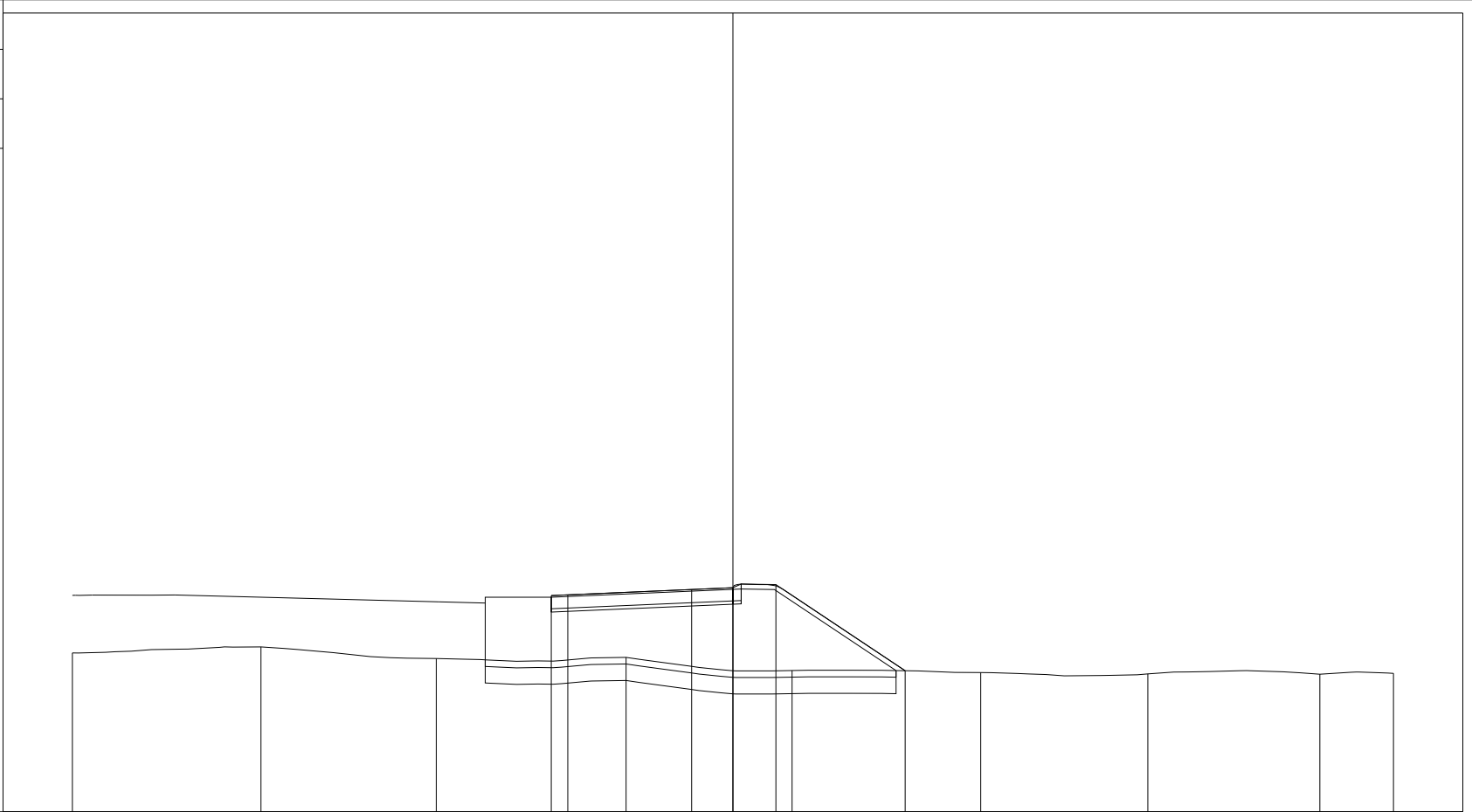
SEZIONE CD3_144

PROGRESSIVA 2201.65

A RILEVATO	m ²	29.04
BO BONIFICA	m ²	6.21
D BASE	m ²	2.01
G FONDAZIONE	m ²	0.58
a USURA	m	5.50
c BINDER	m	5.75
sc SCOTICO	m	12.46
v VEGETALE	m	5.74

79

200
200



PROGRESSIVE TERRENO	-15.00	-9.29	-3.98	1.77	6.79	12.50	17.56	22.77	25.00
PARZIALI TERRENO		5.71	5.31	5.75	5.02	5.71	5.06	5.21	2.23
QUOTE TERRENO	83.81	83.99	83.64	83.68	83.28	83.22	83.18	83.17	83.19
PROGRESSIVE PROGETTO				-0.50	0.00	3.75	5.00	6.30	10.21
PARZIALI PROGETTO				0.50	3.75	1.25	1.30	3.91	
QUOTE PROGETTO				85.55	85.57	85.73	85.79	85.88	83.27

PROFILO Dedicata 3

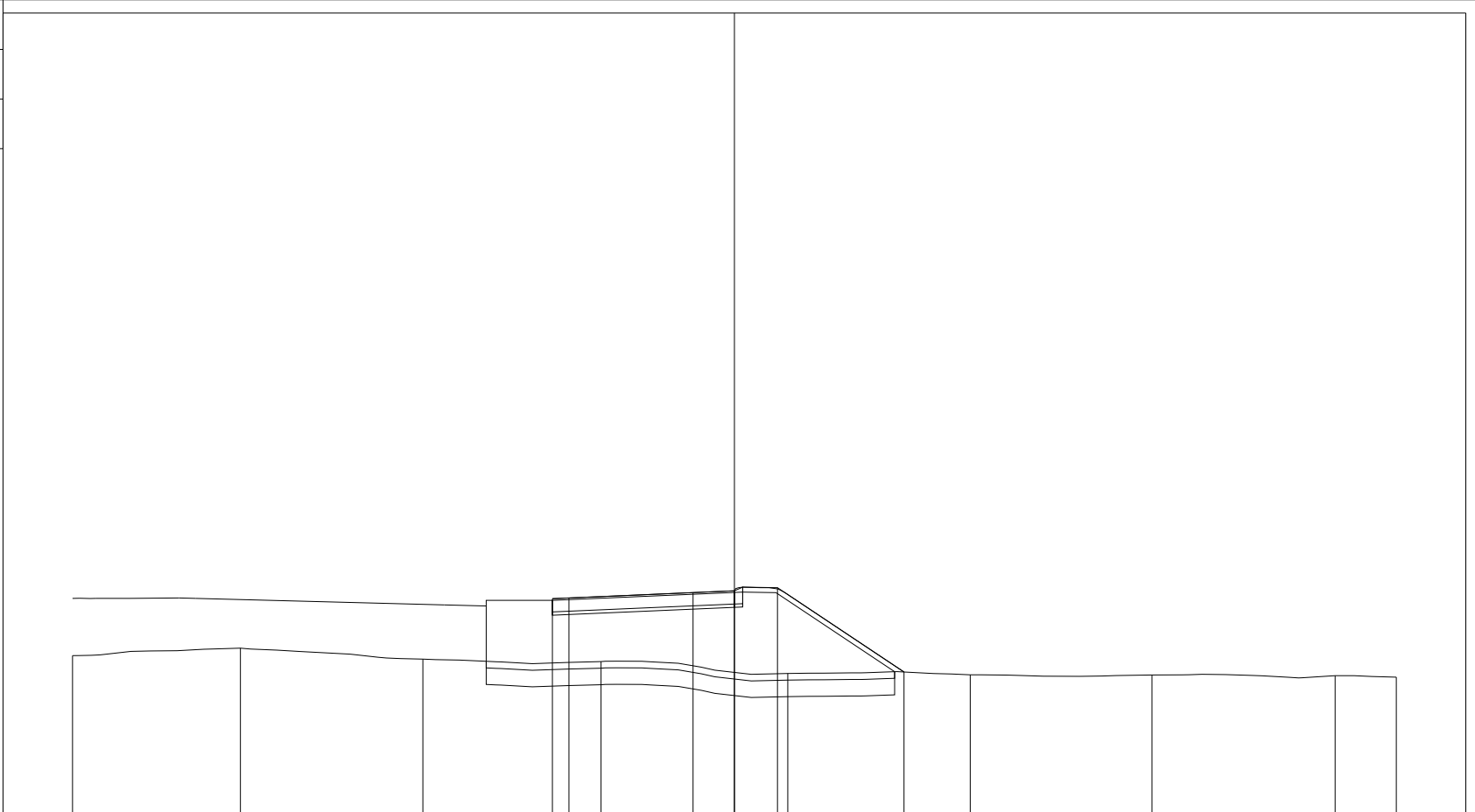
SEZIONE CD3_145

PROGRESSIVA 2204.05

A RILEVATO m² 28.56
 BO BONIFICA m² 6.17
 D BASE m² 2.02
 G FONDAZIONE m² 0.57
 a USURA m 5.50
 c BINDER m 5.75
 sc SCOTICO m 12.37
 v VEGETALE m 5.63

79

200
200



PROGRESSIVE TERRENO	-15.00	-9.93	-4.41	0.97	6.61	12.13	17.62	23.15	25.00
PARZIALI TERRENO	5.07	5.52	5.38	5.64	5.52	5.49	5.53	1.85	
QUOTE TERRENO	83.77	84.00	83.67	83.59	83.23	83.19	83.19	83.17	83.12
PROGRESSIVE PROGETTO				-0.50	3.75	5.00	6.30	10.12	
PARZIALI PROGETTO				0.50	3.75	1.25	1.30	3.82	
QUOTE PROGETTO				85.49	85.52	85.68	85.73	85.83	83.28

PROFILO Dedicata 3

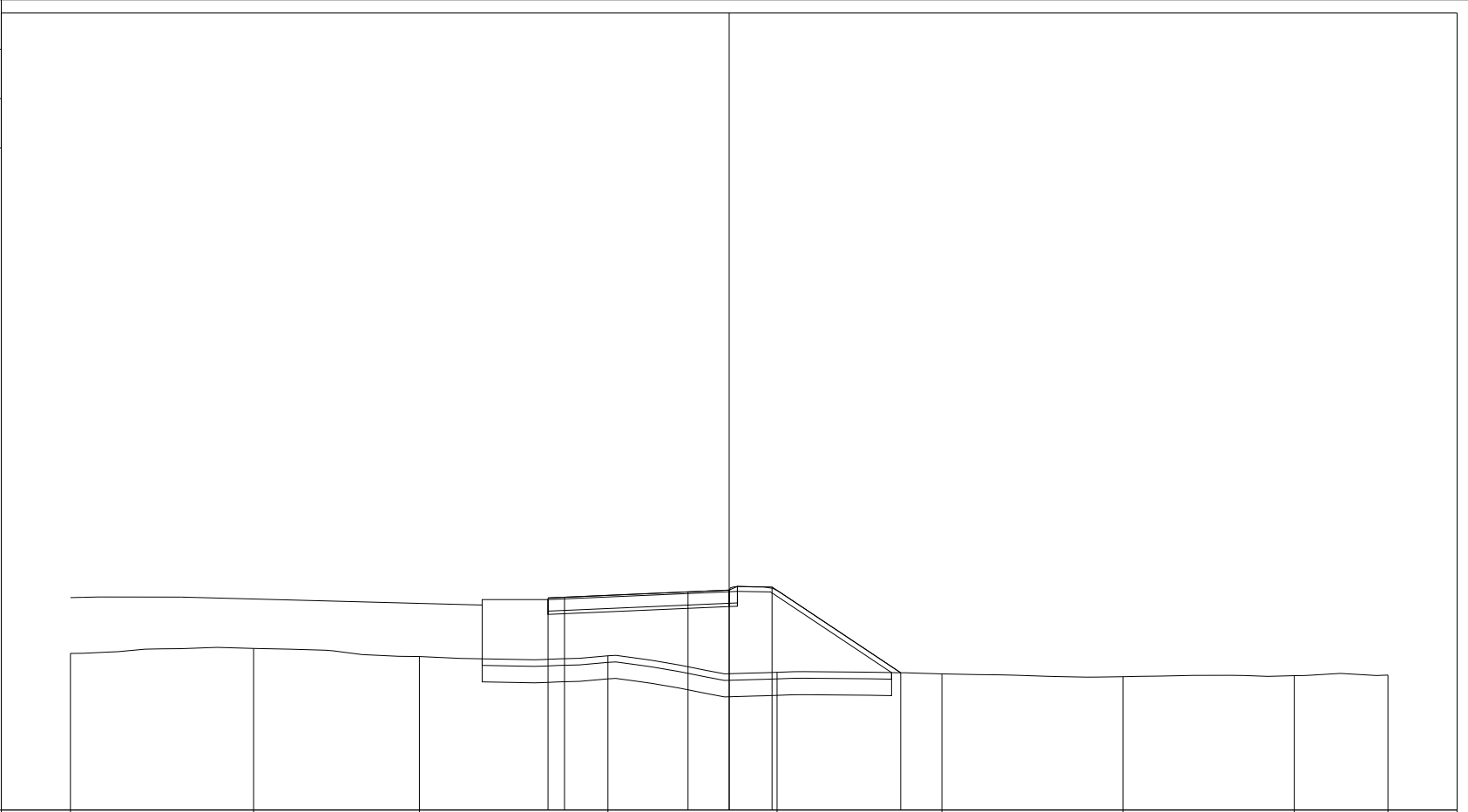
SEZIONE CD3_146

PROGRESSIVA 2206.45

A RILEVATO	m ²	28.36
BO BONIFICA	m ²	6.22
D BASE	m ²	2.01
G FONDAZIONE	m ²	0.58
a USURA	m	5.50
c BINDER	m	5.75
sc SCOTICO	m	12.48
v VEGETALE	m	5.73

79

200
200



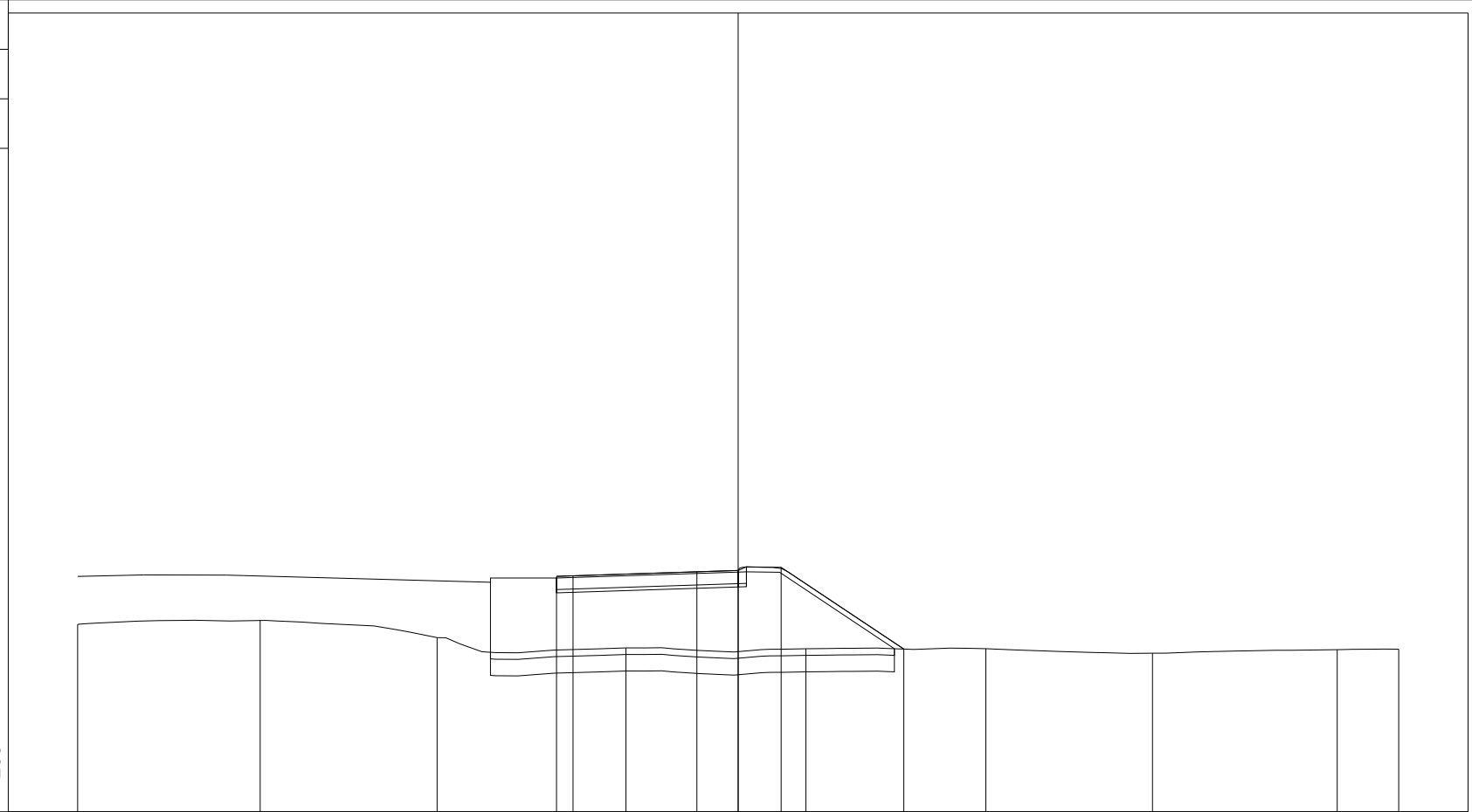
PROGRESSIVE TERRENO	-15.00	-9.44	-4.40	1.32	6.45	11.46	16.96	22.16	25.00
PARZIALI TERRENO		5.56	5.04	5.72	5.13	5.01	5.50	5.20	2.84
QUOTE TERRENO	83.76	83.91	83.66	83.68	83.18	83.13	83.05	83.08	83.10
PROGRESSIVE PROGETTO				-0.50	0.00	3.75	5.00	6.30	10.21
PARZIALI PROGETTO				0.50	3.75	1.25	1.30	3.91	
QUOTE PROGETTO				85.44	85.46	85.62	85.68	85.77	83.17

PROFILO Dedicata 3

SEZIONE CD3_147

PROGRESSIVA 2220.00

A RILEVATO	m ²	29.79
BO BONIFICA	m ²	6.12
D BASE	m ²	2.02
G FONDAZIONE	m ²	0.58
a USURA	m	5.50
c BINDER	m	5.75
sc SCOTICO	m	12.23
v VEGETALE	m	5.51



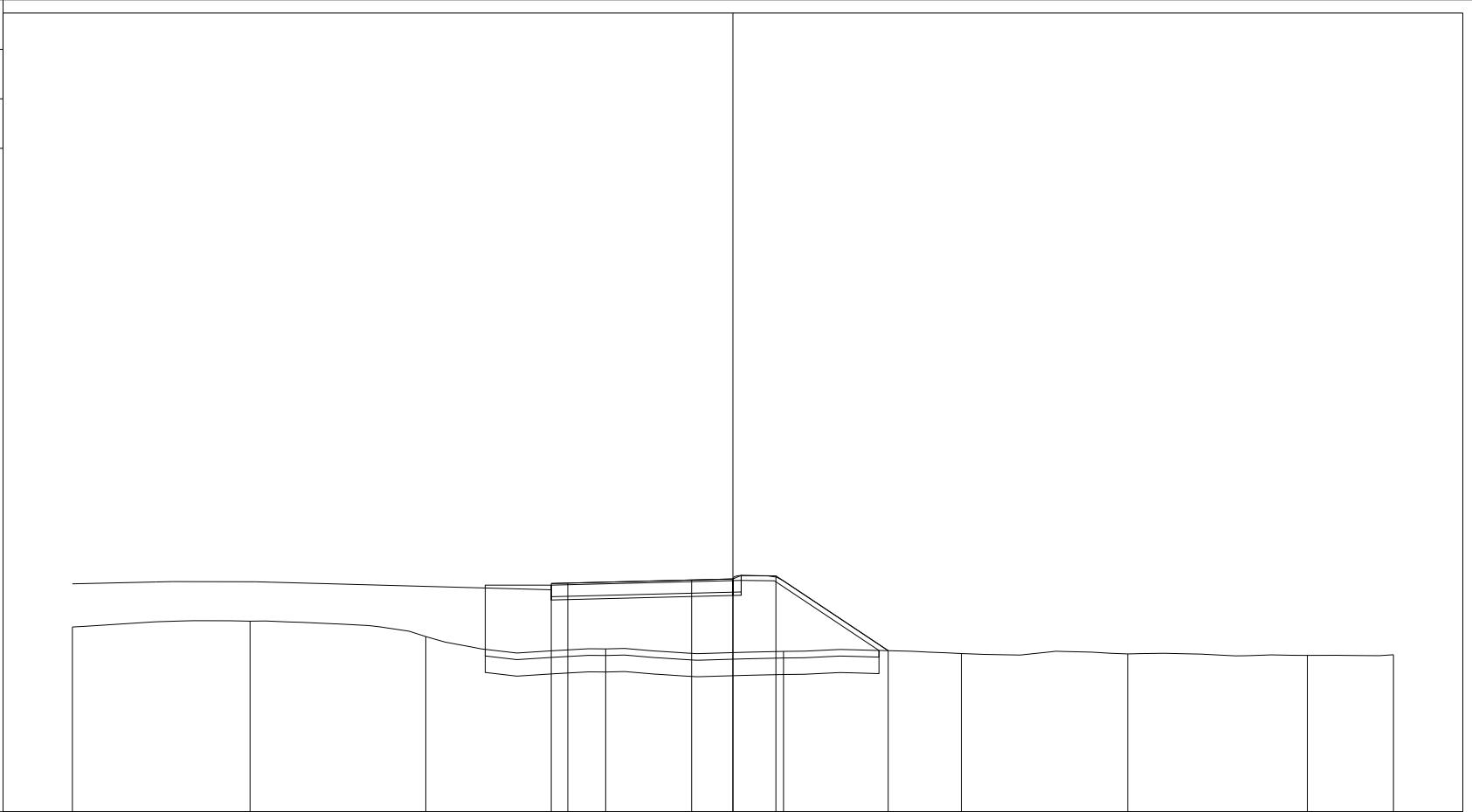
PROGRESSIVE TERRENO	-15.00	-9.47	-4.12	1.60	7.05	12.50	17.55	23.14	25.00
PARZIALI TERRENO		5.53	5.35	5.72	5.45	5.45	5.05	5.59	1.86
QUOTE TERRENO	83.68	83.79	83.28	82.96	82.94	82.94	82.80	82.91	82.93
PROGRESSIVE PROGETTO				-0.50	0.00	3.75	5.00	6.30	10.02
PARZIALI PROGETTO				0.50	3.75	1.25	1.30	3.72	
QUOTE PROGETTO				85.13	85.15	85.27	85.31	85.41	82.93

PROFILO Dedicata 3

SEZIONE CD3_148

PROGRESSIVA 2229.55

A RILEVATO	m ²	27.18
BO BONIFICA	m ²	5.96
D BASE	m ²	2.02
G FONDAZIONE	m ²	0.57
a USURA	m	5.50
c BINDER	m	5.75
sc SCOTICO	m	11.93
v VEGETALE	m	5.12



78

200
200

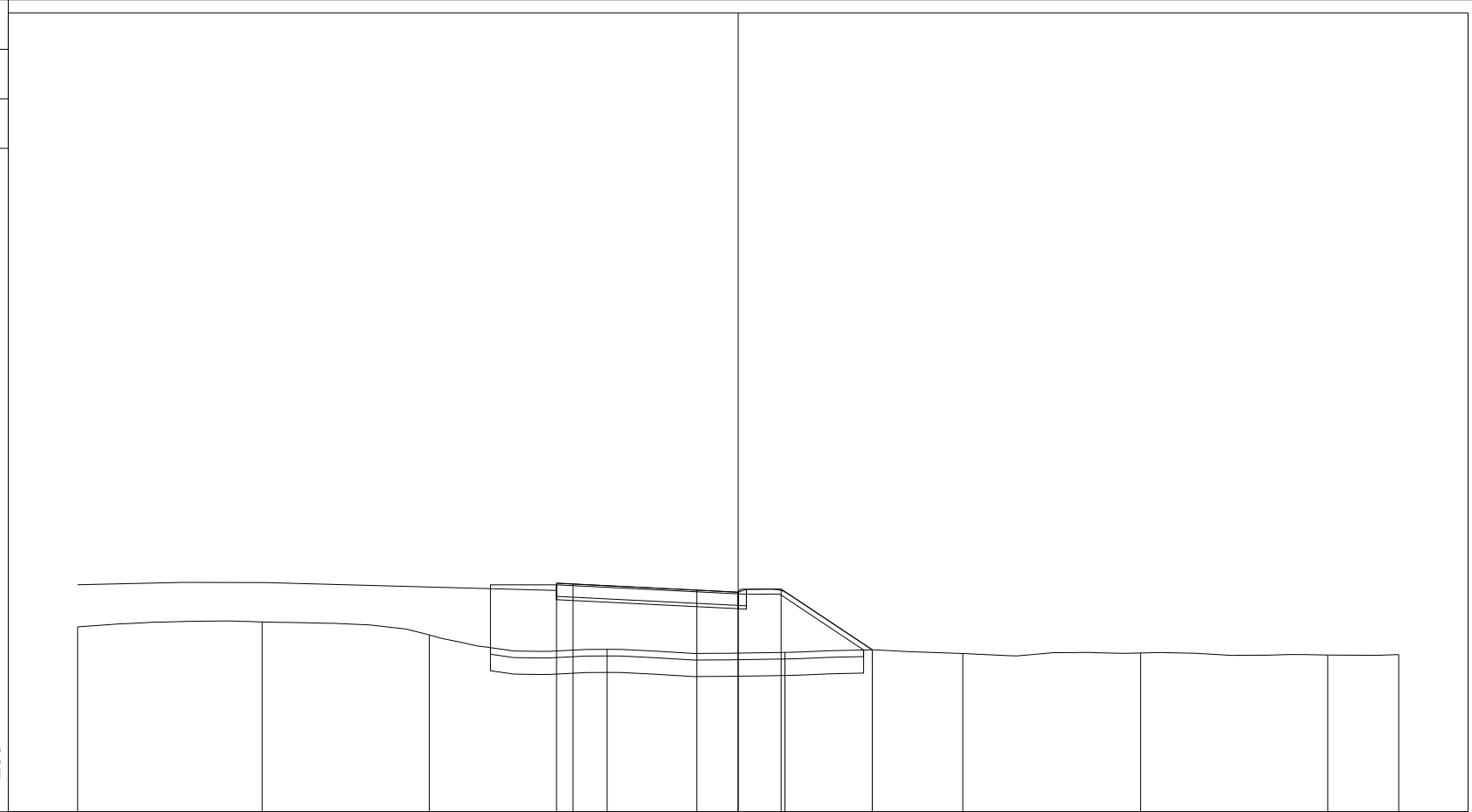
PROGRESSIVE TERRENO	-15.00	-9.62	-4.30	1.15	6.53	11.92	16.95	22.39	25.00
PARZIALI TERRENO	5.38	5.32	5.45	5.38	5.39	5.03	5.44	2.61	
QUOTE TERRENO	83.60	83.77	83.31	82.93	82.86	82.79	82.78	82.74	82.76
PROGRESSIVE PROGETTO				-0.50	0.00	3.75	5.00	6.30	9.70
PARZIALI PROGETTO				0.50	3.75	1.25	1.30	3.40	
QUOTE PROGETTO				84.92	84.93	85.02	85.05	85.15	82.88

PROFILO Dedicata 3

SEZIONE CD3_149

PROGRESSIVA 2230.75

A RILEVATO m² 24.12
 BO BONIFICA m² 5.61
 D BASE m² 2.01
 G FONDAZIONE m² 0.57
 a USURA m 5.50
 c BINDER m 5.76
 sc SCOTICO m 11.31
 v VEGETALE m 4.35



200
200


PROGRESSIVE TERRENO	-15.00	-9.41	-4.35	1.03	6.42	11.80	17.18	22.85	25.00
PARZIALI TERRENO		5.59	5.06	5.38	5.39	5.38	5.38	5.67	2.15
QUOTE TERRENO	83.60	83.75	83.36	82.92	82.83	82.79	82.81	82.75	82.76
PROGRESSIVE PROGETTO				-0.50 0.00	3.75 5.00	6.30	9.06		
PARZIALI PROGETTO				0.50	3.75 1.25	1.30	2.76		
QUOTE PROGETTO				84.93 84.90	84.71 84.65	84.75	82.91		

PROFILO Dedicata 3

SEZIONE CD3_150

PROGRESSIVA 2241.96

A RILEVATO	m ²	20.57
BO BONIFICA	m ²	5.51
D BASE	m ²	2.01
G FONDAZIONE	m ²	0.58
a USURA	m	5.50
c BINDER	m	5.76
sc SCOTICO	m	11.01
v VEGETALE	m	4.01

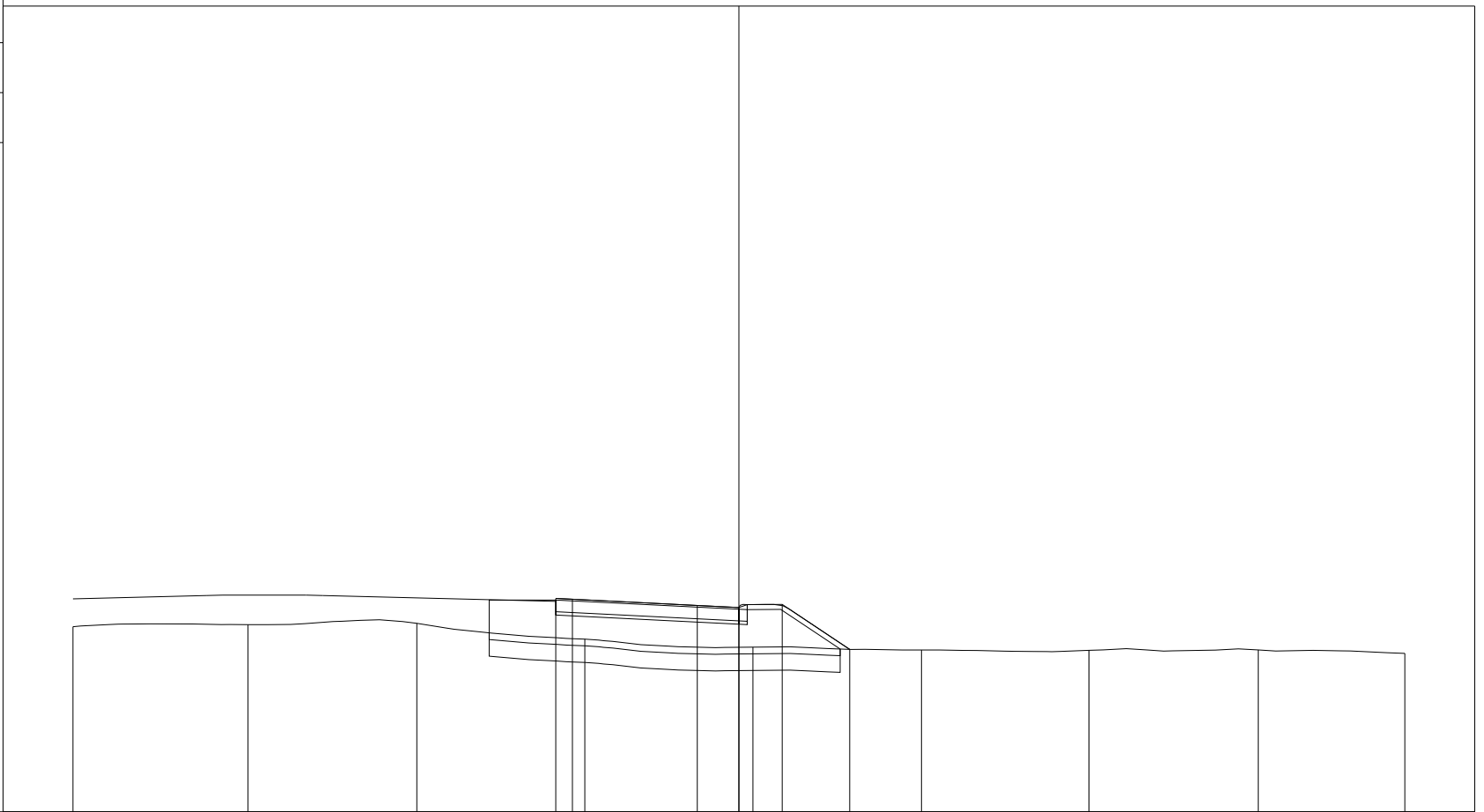


PROFILO Dedicata 3

SEZIONE CD3_151

PROGRESSIVA 2253.16

A RILEVATO	m ²	15.80
BO BONIFICA	m ²	5.26
D BASE	m ²	2.00
G FONDAZIONE	m ²	0.58
a USURA	m	5.50
c BINDER	m	5.76
sc SCOTICO	m	10.55
v VEGETALE	m	3.47



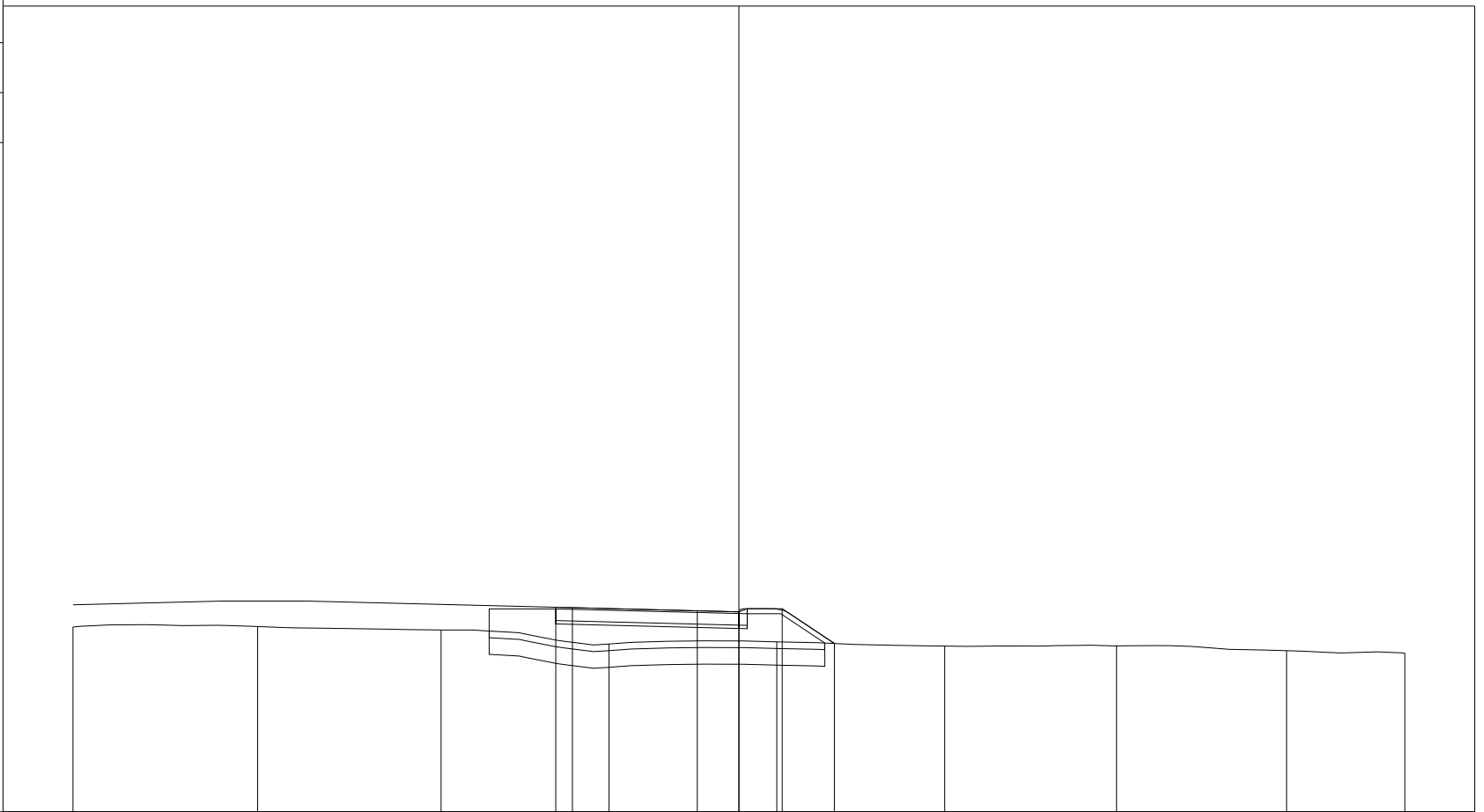
PROGRESSIVE TERRENO	-15.00	-9.74	-4.67	0.37	5.42	10.48	15.51	20.60	25.00
PARZIALI TERRENO	5.26	5.07	5.04	5.05	5.06	5.03	5.09	4.40	
QUOTE TERRENO	83.56	83.62	83.66	83.19	82.94	82.86	82.85	82.86	82.76
PROGRESSIVE PROGETTO				-0.50	3.75	5.00	6.30	8.33	
PARZIALI PROGETTO				0.50	3.75	1.25	1.30	2.03	
QUOTE PROGETTO				84.41	84.38	84.20	84.13	84.23	82.88

PROFILO Dedicata 3

SEZIONE CD3_153

PROGRESSIVA 2264.16

A RILEVATO m² 12.68
 BO BONIFICA m² 5.03
 D BASE m² 2.01
 G FONDAZIONE m² 0.57
 a USURA m 5.50
 c BINDER m 5.75
 sc SCOTICO m 10.12
 v VEGETALE m 2.92



78

200 200

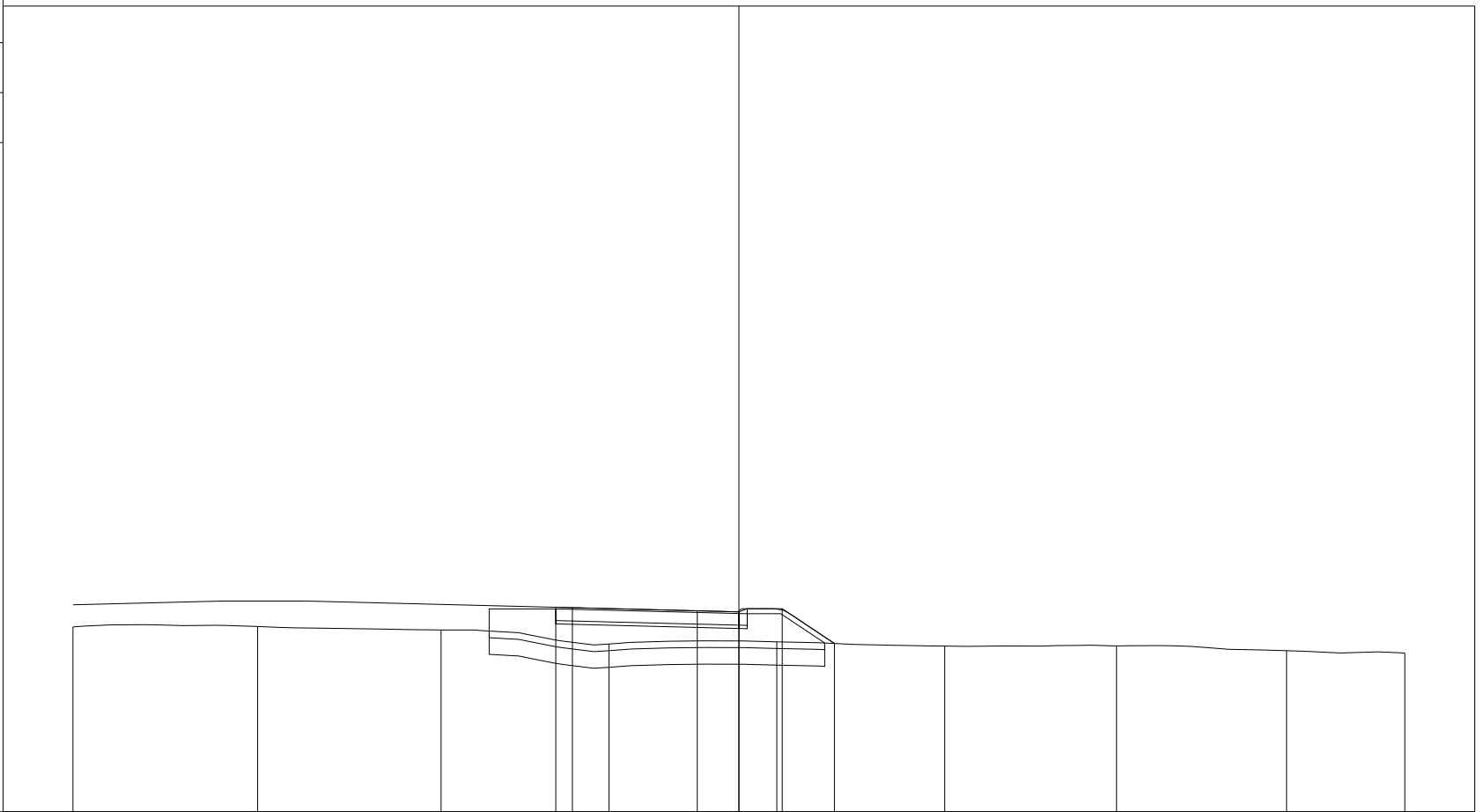
PROGRESSIVE TERRENO	-15.00	-9.45	-3.94	1.10	6.14	11.18	16.34	21.45	25.00
PARZIALI TERRENO		5.55	5.51	5.04	5.04	5.04	5.16	5.11	3.55
QUOTE TERRENO	83.55	83.56	83.46	83.04	83.10	82.98	82.98	82.84	82.77
PROGRESSIVE PROGETTO				-0.50	0.00	3.75	5.00	6.30	7.87
PARZIALI PROGETTO				0.50	3.75	1.25	1.30	1.57	
QUOTE PROGETTO				84.14	84.13	84.04	84.00	84.10	83.05

PROFILO Dedicata 3

SEZIONE CD3_152

PROGRESSIVA 2264.16

A RILEVATO m² 12.68
 BO BONIFICA m² 5.03
 D BASE m² 2.01
 G FONDAZIONE m² 0.57
 a USURA m 5.50
 c BINDER m 5.75
 sc SCOTICO m 10.12
 v VEGETALE m 2.92



PROGRESSIVE TERRENO	-15.00	-9.45	-3.94	1.10	6.14	11.18	16.34	21.45	25.00
PARZIALI TERRENO		5.55	5.51	5.04	5.04	5.04	5.16	5.11	3.55
QUOTE TERRENO	83.55	83.56	83.46	83.04	83.10	82.98	82.98	82.84	82.77
PROGRESSIVE PROGETTO				-0.50	0.00	3.75	5.00	6.30	7.87
PARZIALI PROGETTO				0.50	3.75	1.25	1.30	1.57	
QUOTE PROGETTO				84.14	84.13	84.04	84.00	84.10	83.05