

**CORRIDOIO PLURIMODALE ADRIATICO
ITINERARIO MAGLIE - SANTA MARIA DI LEUCA**

S.S. N° 275 "DI S. MARIA DI LEUCA"

LAVORI DI AMMODERNAMENTO E ADEGUAMENTO ALLA SEZ. B DEL D.M. 5.11.2001

S.S. 16 dal km 981+700 al km 985+386 - S.S. 275 dal Km 0+000 al km 37+000

1° Lotto: Dal Km 0+000 di prog. al Km 23+300 di prog.

PROGETTO DEFINITIVO

COD. BA283

PROGETTAZIONE: ANAS - COORDINAMENTO TERRITORIALE ADRIATICA

I PROGETTISTI

Ing. Alberto SANCHIRICO - Progettista e Coordinatore
Ing. Simona MASCIULLO - Progettista

COLLABORATORI

Geom. Andrea DELL'ANNA
Geom. Massimo MARTANO
Geom. Giuseppe CALO'

IL GEOLOGO

Dott. Pasquale SCORCIA

IL COORDINATORE DELLA SICUREZZA IN FASE DI PROGETTAZIONE

Ing. Alberto SANCHIRICO

IL RESPONSABILE DEL PROCEDIMENTO

Ing. Gianfranco PAGLIALUNGA

RESPONSABILE PROJECT MANAGEMENT PUGLIA

Ing. Nicola MARZI

ATTIVITA' DI SUPPORTO



Via Amendola 172/c - BARI
Direttore Tecnico
Prof. Ing. Matteo Ranieri

- Particolari Costruttivi e Decorativi
- Computi Metrici

**PROGETTO STRADALE
ASSE PRINCIPALE**

SEZIONI TRASVERSALI CORSIA DEDICATA 4 - TAVOLA 37

CODICE PROGETTO

PROGETTO LIV. PROG. N. PROG.

L0503A D 1701

NOME FILE

P01_PS00_TRA_SZ30-47_A.dwg

CODICE ELAB. P01PS00TRASZ37

REVISIONE

SCALA:

A

1:200

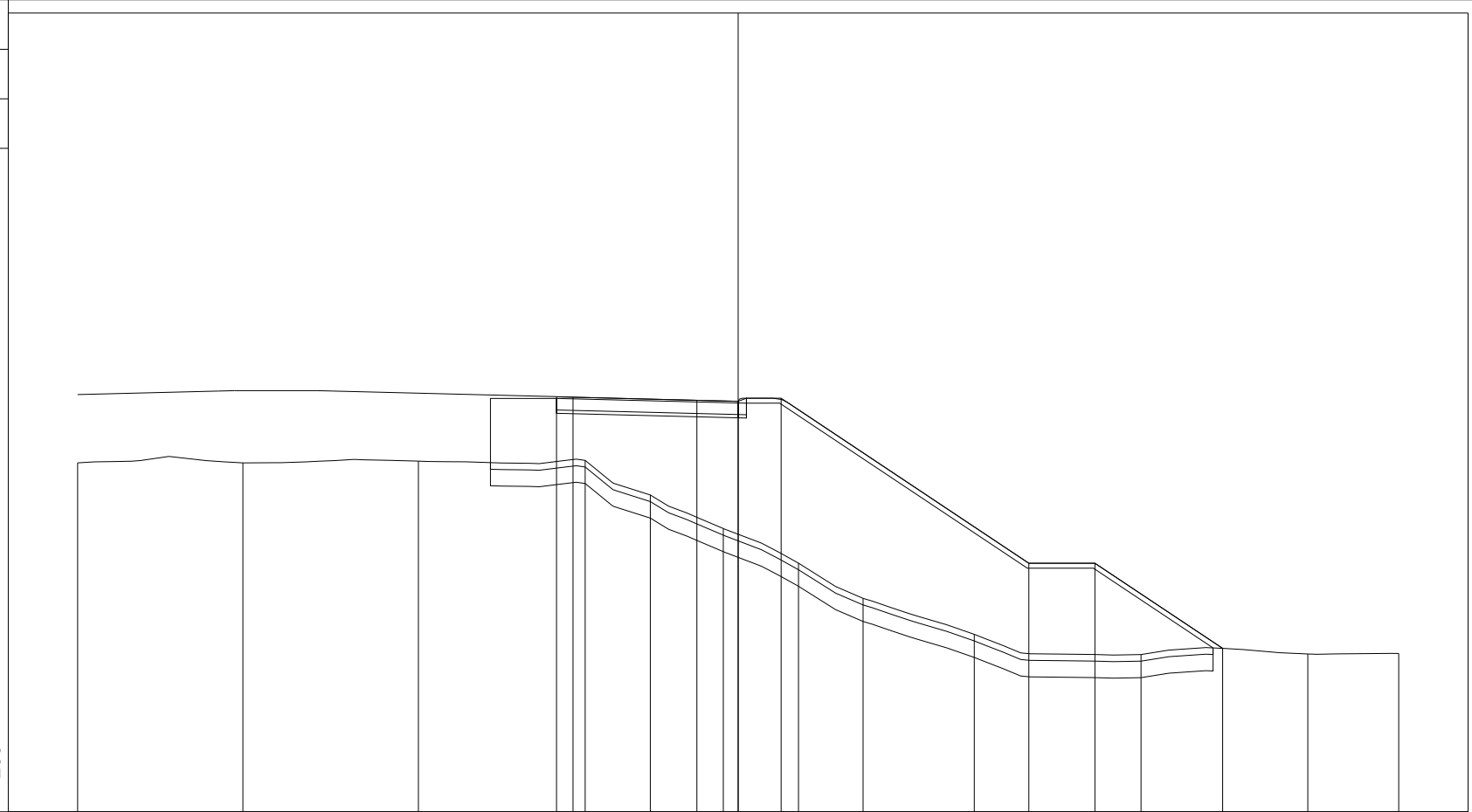
REV.	DESCRIZIONE	DATA	REDATTO	VERIFICATO	APPROVATO
A	REVISIONE DEL PROGETTO DEFINITIVO	Giugno 2018			

PROFILO Dedicata 4

SEZIONE CD4_1

PROGRESSIVA 0.00

A RILEVATO m² 75.69
 BO BONIFICA m² 10.95
 D BASE m² 2.00
 G FONDAZIONE m² 0.58
 a USURA m 5.50
 c BINDER m 5.75
 sc SCOTICO m 23.21
 v VEGETALE m 16.70



77

200
200

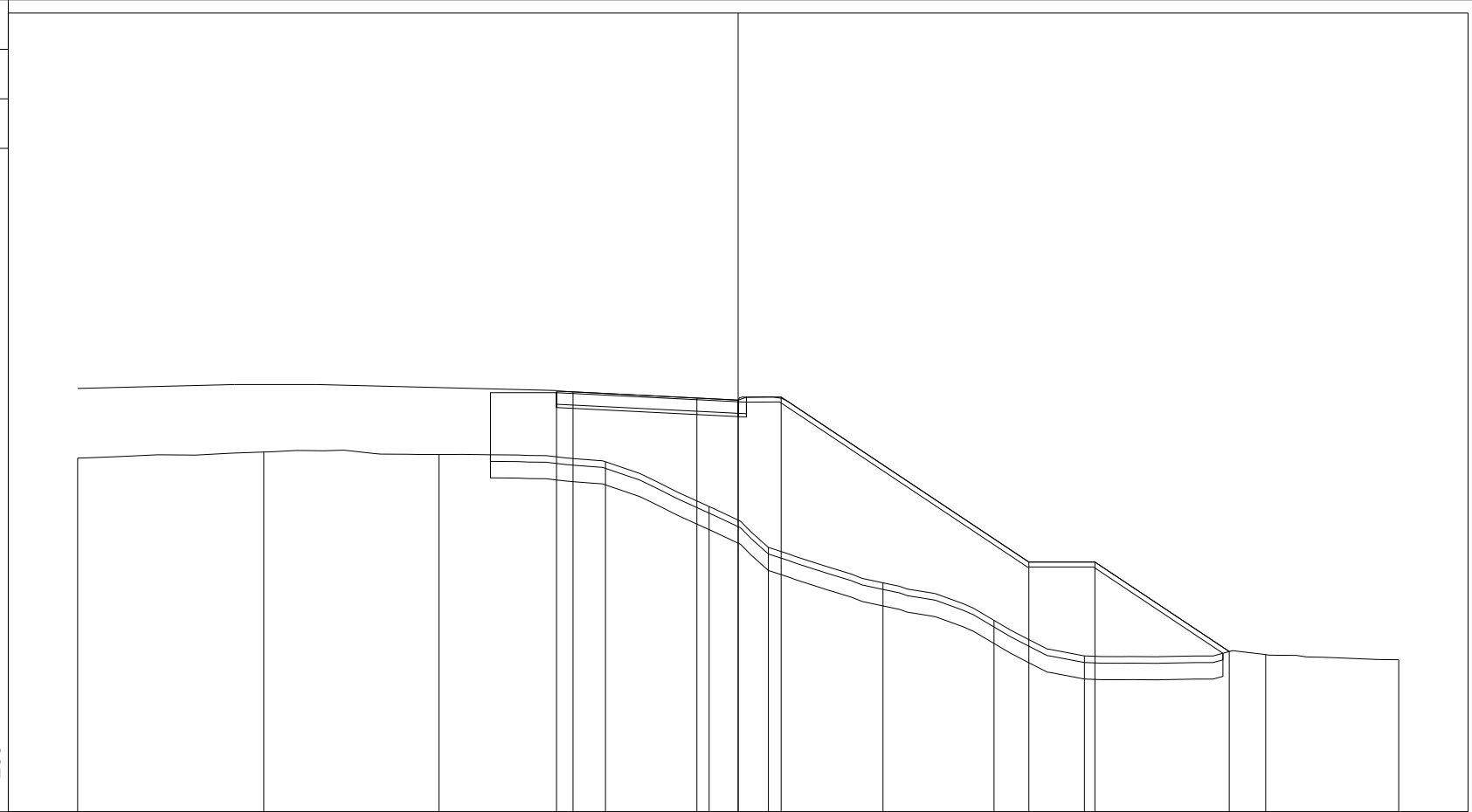
PROGRESSIVE TERRENO	-15.00	-10.00	-4.68	0.37	2.34	4.55	6.83	8.78	12.15	17.20	22.25	25.00
PARZIALI TERRENO		5.00	5.32	5.05	1.97	2.21	2.28	1.95	3.37	5.05	5.05	2.75
QUOTE TERRENO	87.57	87.57	87.62	87.65	86.60	85.58	84.53	83.47	82.38	81.76	81.78	81.80
PROGRESSIVE PROGETTO				-0.50	0.00	3.75	5.00	6.30		13.80	15.80	19.67
PARZIALI PROGETTO				0.50	3.75	1.25	1.30	7.50		2.00	3.87	
QUOTE PROGETTO				89.57	89.56	89.47	89.43	89.53		84.53	84.53	81.95

PROFILO Dedicata 4

SEZIONE CD4_2

PROGRESSIVA 17.80

A RILEVATO m² 70.39
 BO BONIFICA m² 11.08
 D BASE m² 2.01
 G FONDAZIONE m² 0.57
 a USURA m 5.50
 c BINDER m 5.76
 sc SCOTICO m 23.53
 v VEGETALE m 16.95



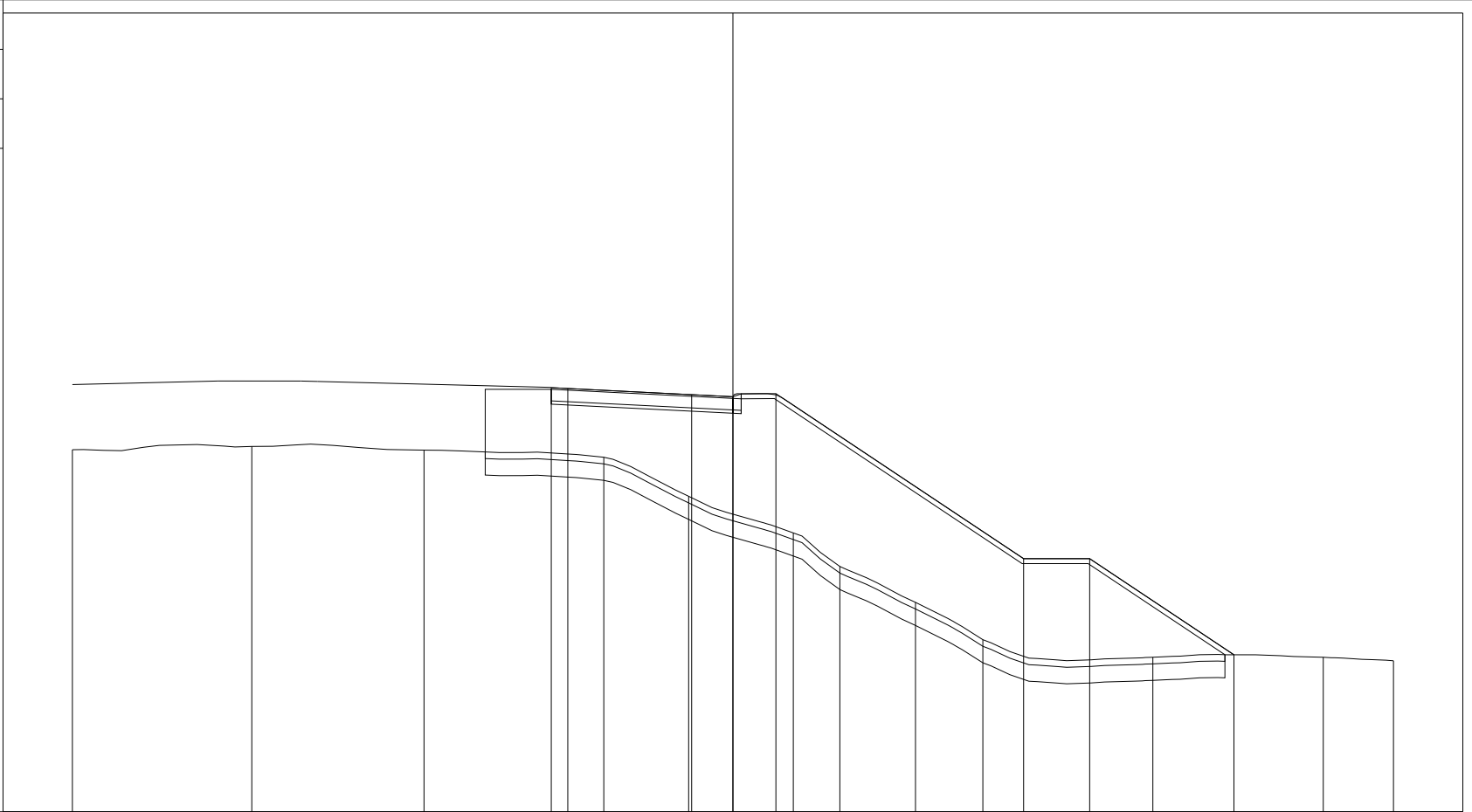
PROGRESSIVE TERRENO	-15.00	-9.36	-4.06	0.98	4.12	5.91	9.38	12.75	15.48	20.97	25.00
PARZIALI TERRENO		5.64	5.30	5.04	3.14	1.79	3.47	3.37	2.73	5.49	4.03
QUOTE TERRENO	87.71	87.90	87.83	87.60	86.25	85.01	83.94	82.80	81.72	81.76	81.61
PROGRESSIVE PROGETTO				-0.50	0.00	3.75	5.00	6.30	13.80	15.80	19.87
PARZIALI PROGETTO				0.50	3.75	1.25	1.30	7.50	2.00	4.07	
QUOTE PROGETTO				89.75	89.72	89.53	89.47	89.57	84.57	84.57	81.85

PROFILO Dedicata 4

SEZIONE CD4_3

PROGRESSIVA 29.03

A RILEVATO m² 72.65
 BO BONIFICA m² 11.20
 D BASE m² 2.00
 G FONDAZIONE m² 0.58
 a USURA m 5.50
 c BINDER m 5.76
 sc SCOTICO m 23.87
 v VEGETALE m 17.30



200
200

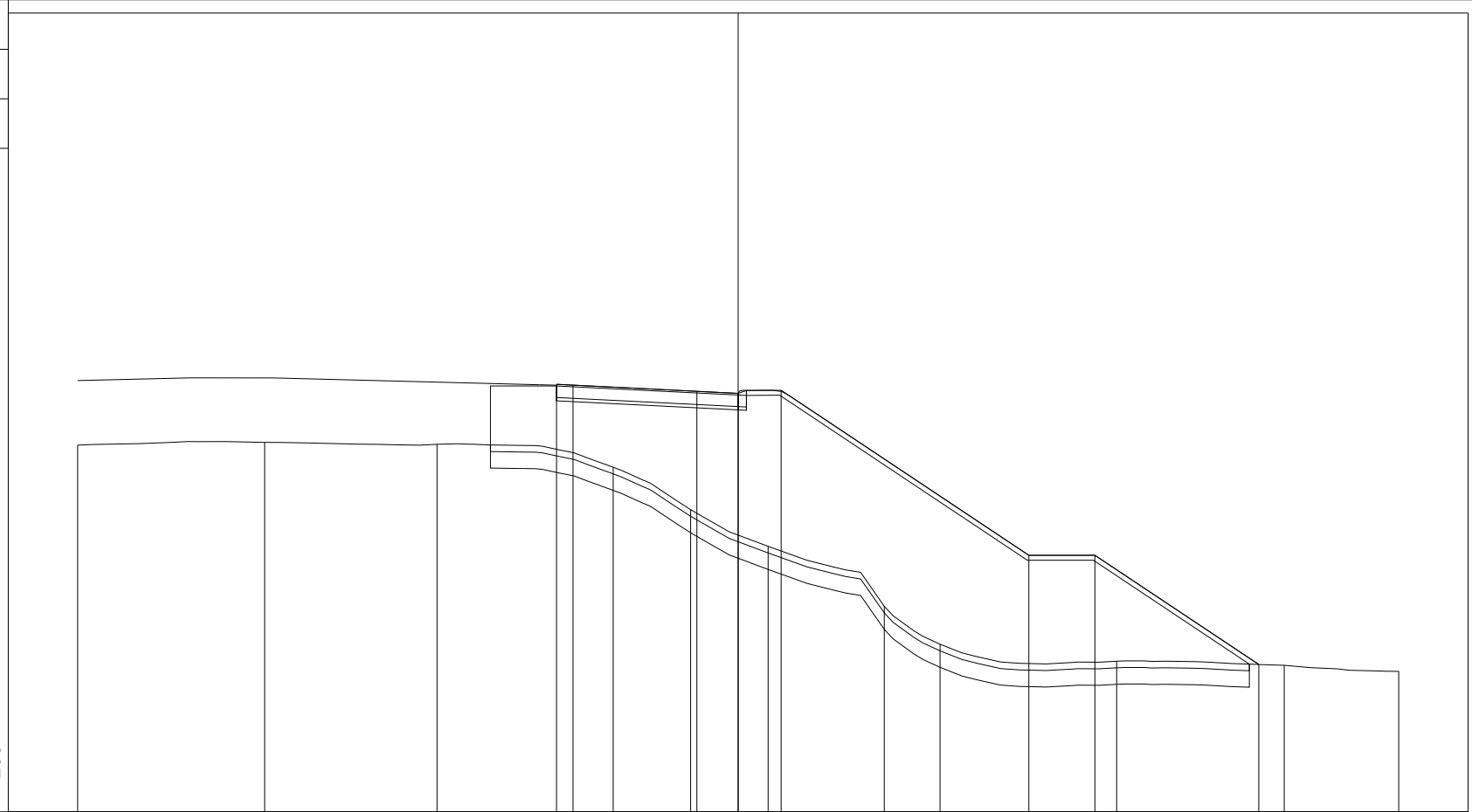
PROGRESSIVE TERRENO	-15.00	-9.57	-4.35	1.09	3.66	6.83	8.24	10.53	12.57	17.71	22.87	25.00
PARZIALI TERRENO		5.43	5.22	5.44	2.57	3.17	1.41	2.29	2.04	5.14	5.16	2.13
QUOTE TERRENO	87.97	88.07	87.96	87.74	86.56	85.45	84.43	83.34	82.21	81.68	81.68	81.57
PROGRESSIVE PROGETTO				-0.50	0.00	3.75	5.00	6.30	13.80	15.80	20.17	
PARZIALI PROGETTO				0.50	3.75	1.25	1.30	7.50	2.00	4.37		
QUOTE PROGETTO				89.85	89.82	89.64	89.57	89.67	84.67	84.67	81.76	

PROFILO Dedicata 4

SEZIONE CD4_4

PROGRESSIVA 40.25

A RILEVATO	m ²	82.98
BO BONIFICA	m ²	11.50
D BASE	m ²	2.02
G FONDAZIONE	m ²	0.57
a USURA	m	5.50
c BINDER	m	5.76
sc SCOTICO	m	24.80
v VEGETALE	m	18.01



200 200

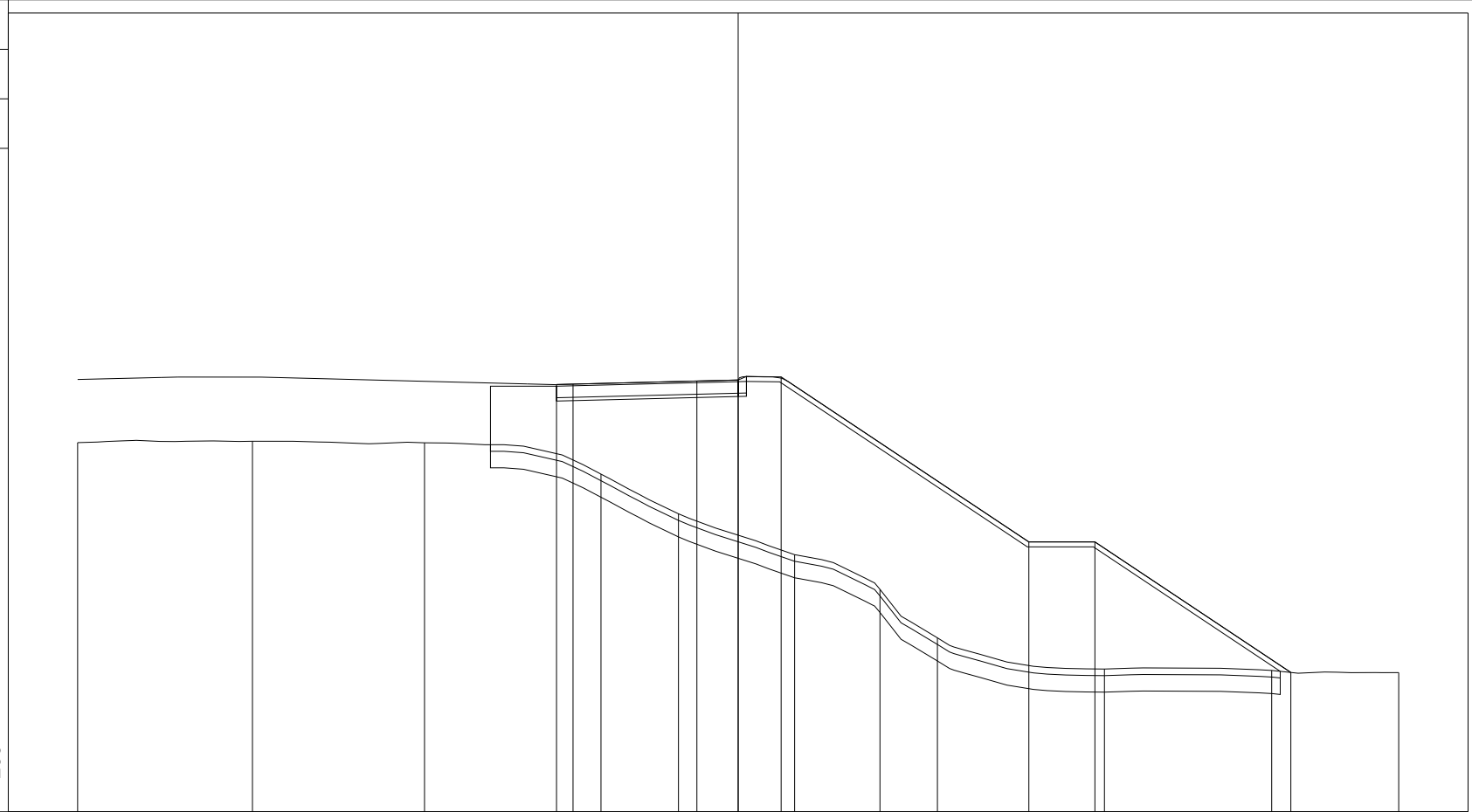
PROGRESSIVE TERRENO	-15.00	-9.34	-4.12	1.22	3.56	5.91	9.42	11.11	16.46	21.53	25.00
PARZIALI TERRENO		5.66	5.22	5.34	2.34	2.35	3.51	1.69	5.35	5.07	3.47
QUOTE TERRENO	88.11	88.19	88.13	87.44	86.15	85.04	83.22	82.08	81.56	81.44	81.25
PROGRESSIVE PROGETTO				-0.50	0.00	3.75	5.00	6.30	13.80	15.80	20.76
PARZIALI PROGETTO				0.50	3.75	1.25	1.30	7.50	2.00	4.96	
QUOTE PROGETTO				89.95	89.93	89.74	89.68	89.77	84.77	84.77	81.46

PROFILO Dedicata 4

SEZIONE CD4_5

PROGRESSIVA 43.59

A RILEVATO	m ²	93.43
BO BONIFICA	m ²	11.97
D BASE	m ²	2.01
G FONDAZIONE	m ²	0.58
a USURA	m	5.50
c BINDER	m	5.75
sc SCOTICO	m	25.57
v VEGETALE	m	19.18



200
200

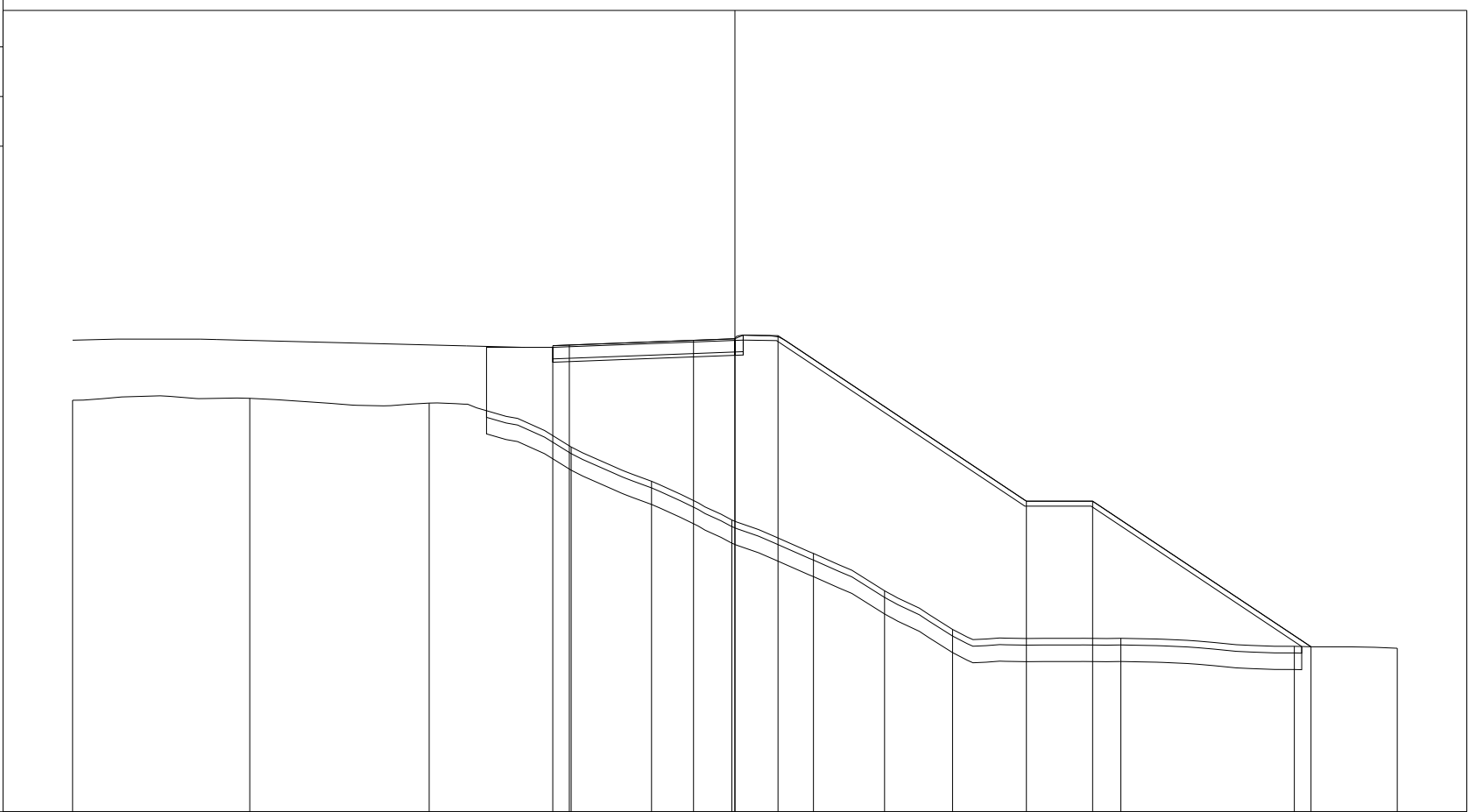
PROGRESSIVE TERRENO	-15.00	-9.71	-4.50	0.85	3.19	6.71	9.29	11.03	16.09	21.15	25.00
PARZIALI TERRENO		5.29	5.21	5.35	2.34	3.52	2.58	1.74	5.06	5.06	3.85
QUOTE TERRENO	88.18	88.23	88.18	87.23	86.03	84.79	83.74	82.27	81.32	81.28	81.22
PROGRESSIVE PROGETTO				-0.50	0.00	3.75	5.00	6.30	13.80	15.80	21.73
PARZIALI PROGETTO				0.50	3.75	1.25	1.30	7.50	2.00	5.93	
QUOTE PROGETTO				89.94	89.96	90.05	90.08	90.18	85.18	85.18	81.22

PROFILO Dedicata 4

SEZIONE CD4_6

PROGRESSIVA 60.00

A RILEVATO m² 108.55
 BO BONIFICA m² 12.31
 D BASE m² 2.03
 G FONDAZIONE m² 0.56
 a USURA m 5.50
 c BINDER m 5.75
 sc SCOTICO m 26.23
 v VEGETALE m 19.98



76

200
200

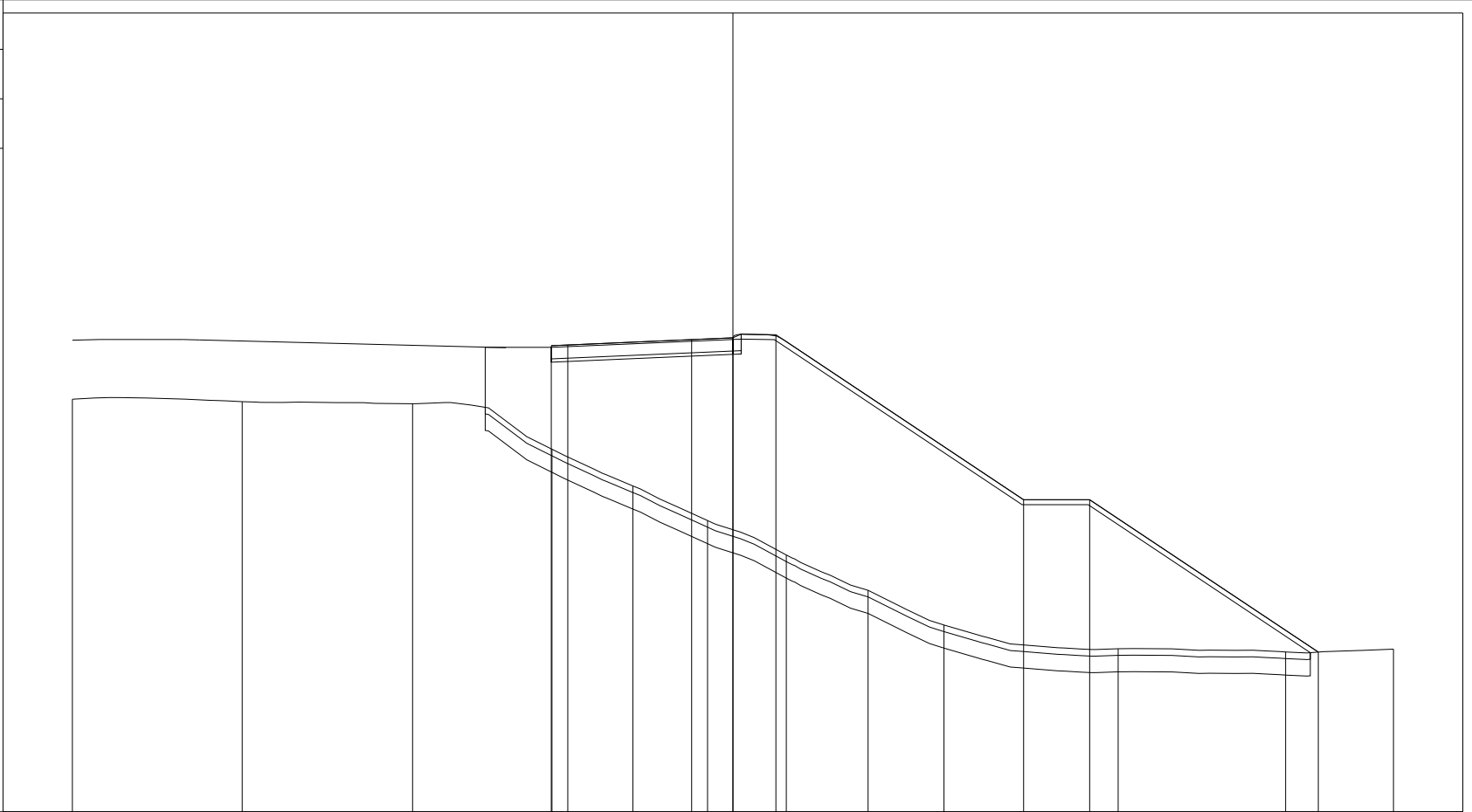
PROGRESSIVE TERRENO	-15.00	-9.65	-4.23	0.06	2.48	4.91	7.37	9.52	11.57	16.65	21.89	25.00
PARZIALI TERRENO		5.35	5.42	4.29	2.42	2.43	2.46	2.15	2.05	5.08	5.24	3.11
QUOTE TERRENO	88.43	88.49	88.34	87.02	85.98	84.81	83.80	82.67	81.51	81.24	81.00	80.94
PROGRESSIVE PROGETTO				-0.50	0.00	3.75	5.00	6.30		13.80	15.80	22.40
PARZIALI PROGETTO				0.50	3.75	1.25	1.30	7.50	2.00	6.60		
QUOTE PROGETTO				90.08	90.09	90.24	90.28	90.38		85.38	85.38	80.98

PROFILO Dedicata 4

SEZIONE CD4_7

PROGRESSIVA 66.68

A RILEVATO	m ²	116.22
BO BONIFICA	m ²	12.49
D BASE	m ²	2.02
G FONDAZIONE	m ²	0.57
a USURA	m	5.50
c BINDER	m	5.75
sc SCOTICO	m	26.60
v VEGETALE	m	20.36



200
200

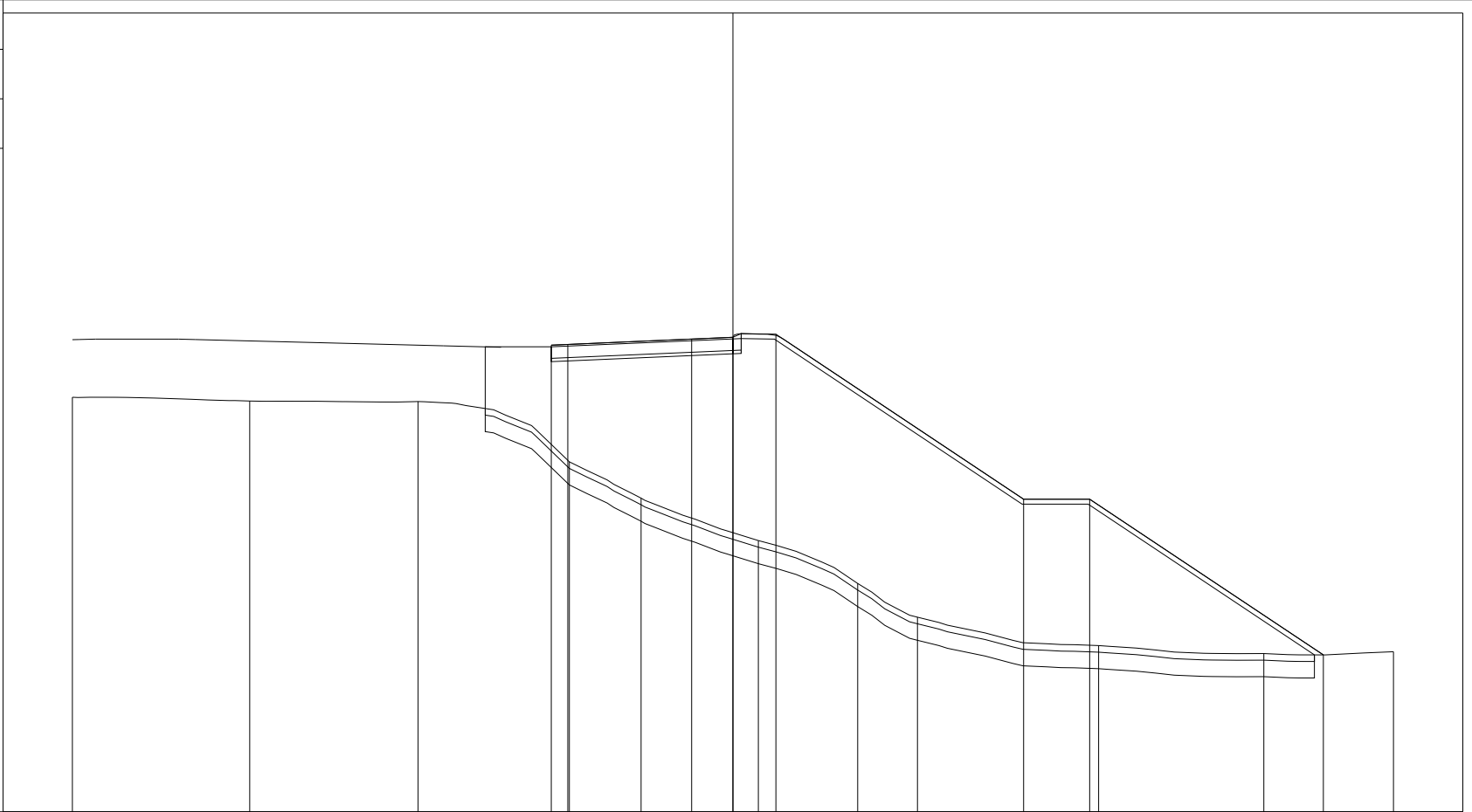
PROGRESSIVE TERRENO	-15.00	-9.86	-4.70	-0.48	1.97	4.23	6.62	9.09	11.39	16.66	21.73	25.00
PARZIALI TERRENO		5.14	5.16	4.22	2.45	2.26	2.39	2.47	2.30	5.27	5.07	3.27
QUOTE TERRENO	88.50	88.42	88.36	86.98	85.87	84.82	83.78	82.71	81.66	80.94	80.84	80.93
PROGRESSIVE PROGETTO				-0.50	0.00	3.75	5.00	6.30		13.80	15.80	22.72
PARZIALI PROGETTO				0.50	3.75	1.25	1.30	7.50	2.00	6.92		
QUOTE PROGETTO				90.12	90.14	90.30	90.36	90.45		85.45	85.45	80.84

PROFILO Dedicata 4

SEZIONE CD4_8

PROGRESSIVA 69.16

A RILEVATO	m ²	116.62
BO BONIFICA	m ²	12.58
D BASE	m ²	2.00
G FONDAZIONE	m ²	0.58
a USURA	m	5.50
c BINDER	m	5.75
sc SCOTICO	m	26.84
v VEGETALE	m	20.56



200
200

PROGRESSIVE TERRENO	-15.00	-9.63	-4.53	0.05	2.22	5.77	8.78	10.59	16.07	21.07	25.00
PARZIALI TERRENO		5.37	5.10	4.58	2.17	3.55	3.01	1.81	5.48	5.00	3.93
QUOTE TERRENO	88.56	88.44	88.43	86.60	85.50	84.22	82.92	81.89	81.04	80.79	80.85
PROGRESSIVE PROGETTO				-0.50	0.00	3.75	5.00	6.30	13.80	15.80	22.88
PARZIALI PROGETTO				0.50	3.75	1.25	1.30	7.50	2.00	7.08	
QUOTE PROGETTO				90.14	90.16	90.32	90.38	90.47	85.47	85.47	80.75

PROFILO Dedicata 4

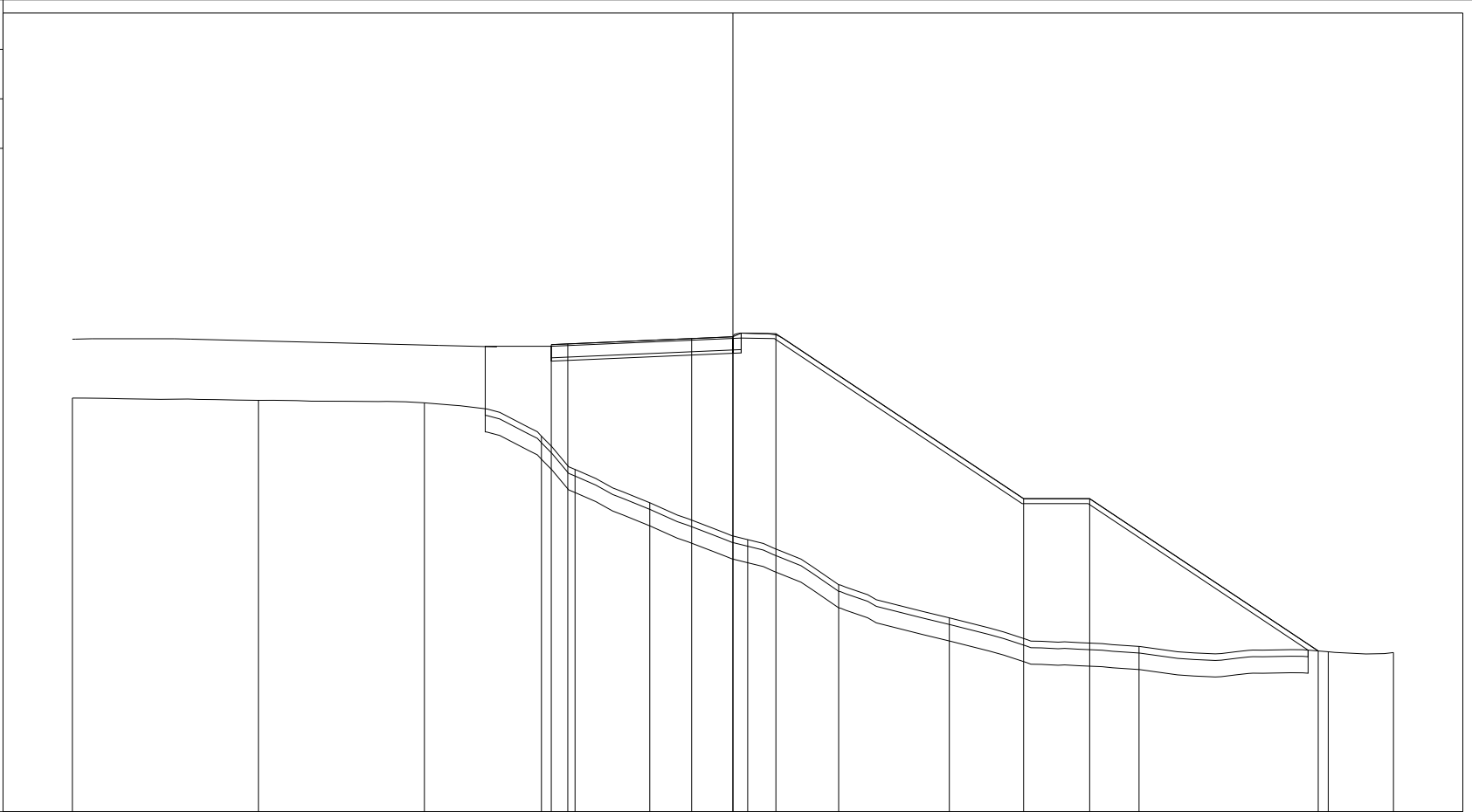
SEZIONE CD4_9

PROGRESSIVA 71.65

A RILEVATO	m ²	116.90
BO BONIFICA	m ²	12.44
D BASE	m ²	2.02
G FONDAZIONE	m ²	0.58
a USURA	m	5.50
c BINDER	m	5.75
sc SCOTICO	m	26.62
v VEGETALE	m	20.37

76

200
200



PROGRESSIVE TERRENO	-15.00	-9.37	-4.34	-0.80	0.22	2.48	5.45	8.20	11.55	17.30	23.02	25.00
PARZIALI TERRENO		5.63	5.03	3.54	1.02	2.26	2.97	2.75	3.35	5.75	5.72	1.98
QUOTE TERRENO	88.53	88.46	88.39	87.38	86.37	85.36	84.24	82.88	81.87	81.01	80.85	80.82
PROGRESSIVE PROGETTO				-0.50	0.00	3.75	5.00	6.30	13.80	15.80	22.72	
PARZIALI PROGETTO				0.50	3.75	1.25	1.30	7.50	2.00	6.92		
QUOTE PROGETTO				90.15	90.17	90.34	90.39	90.49	85.49	85.49	80.87	

PROFILO Dedicata 4

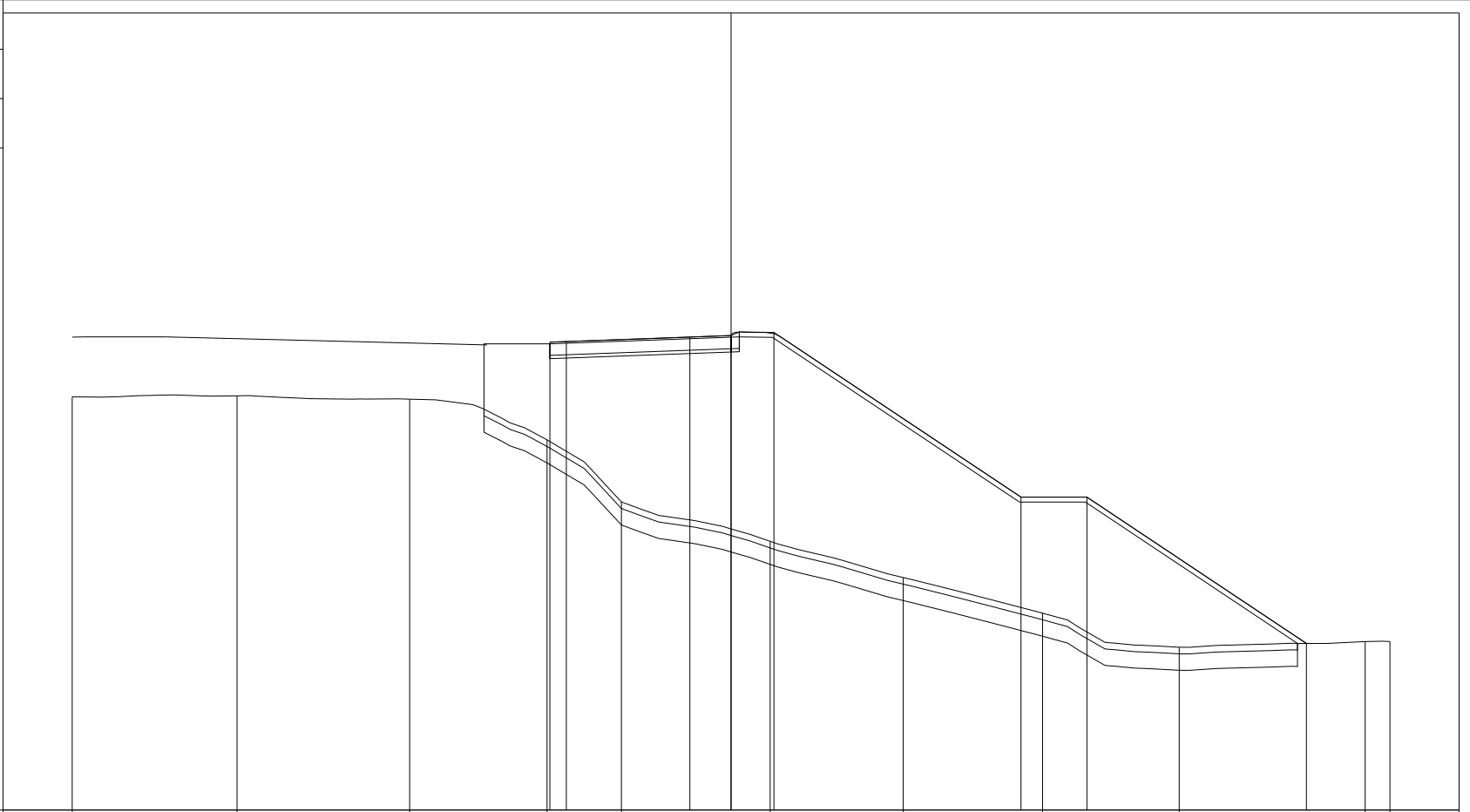
SEZIONE CD4_10

PROGRESSIVA 80.00

A RILEVATO m² 109.73
 BO BONIFICA m² 12.34
 D BASE m² 2.01
 G FONDAZIONE m² 0.57
 a USURA m 5.50
 c BINDER m 5.75
 sc SCOTICO m 26.27
 v VEGETALE m 20.05

76

200 200



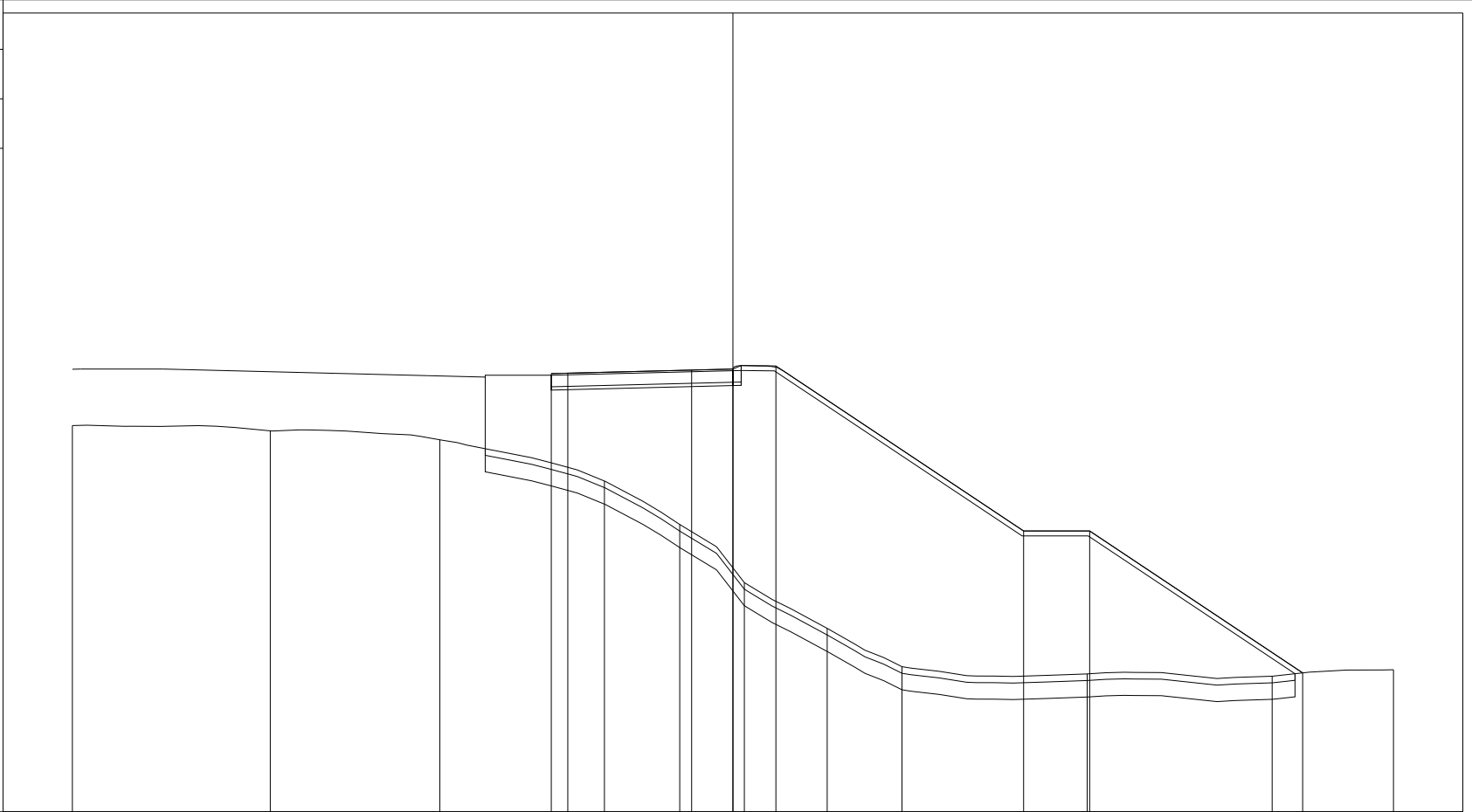
PROGRESSIVE TERRENO	-15.00	-10.00	-4.76	-0.59	1.67	6.19	10.23	14.46	18.60	24.25	25.00
PARZIALI TERRENO		5.00	5.24	4.17	2.26	4.52	4.04	4.23	4.14	5.65	0.75
QUOTE TERRENO	88.54	88.57	88.47	87.24	85.35	84.16	83.06	81.98	80.94	81.11	81.12
PROGRESSIVE PROGETTO				-0.50	0.00	3.75	5.00	6.30	13.80	15.80	22.46
PARZIALI PROGETTO				0.50	3.75	1.25	1.30	7.50	2.00	6.66	
QUOTE PROGETTO				90.20	90.22	90.36	90.41	90.50	85.50	85.50	81.06

PROFILO Dedicata 4

SEZIONE CD4_11

PROGRESSIVA 94.75

A RILEVATO m² 116.76
 BO BONIFICA m² 12.25
 D BASE m² 2.02
 G FONDAZIONE m² 0.57
 a USURA m 5.50
 c BINDER m 5.75
 sc SCOTICO m 26.41
 v VEGETALE m 19.80



200
200

PROGRESSIVE TERRENO	-15.00	-9.01	-3.88	1.11	3.39	5.35	7.85	10.12	15.73	21.33	25.00
PARZIALI TERRENO		5.99	5.13	4.99	2.28	1.96	2.50	2.27	5.61	5.60	3.67
QUOTE TERRENO	88.70	88.54	88.27	87.02	85.70	83.94	82.56	81.40	81.18	81.11	81.30
PROGRESSIVE PROGETTO				-0.50	0.00	3.75	5.00	6.30	13.80	15.80	22.25
PARZIALI PROGETTO				0.50	3.75	1.25	1.30	7.50	2.00	6.45	
QUOTE PROGETTO				90.28	90.29	90.38	90.41	90.51	85.51	85.51	81.21

PROFILO Dedicata 4

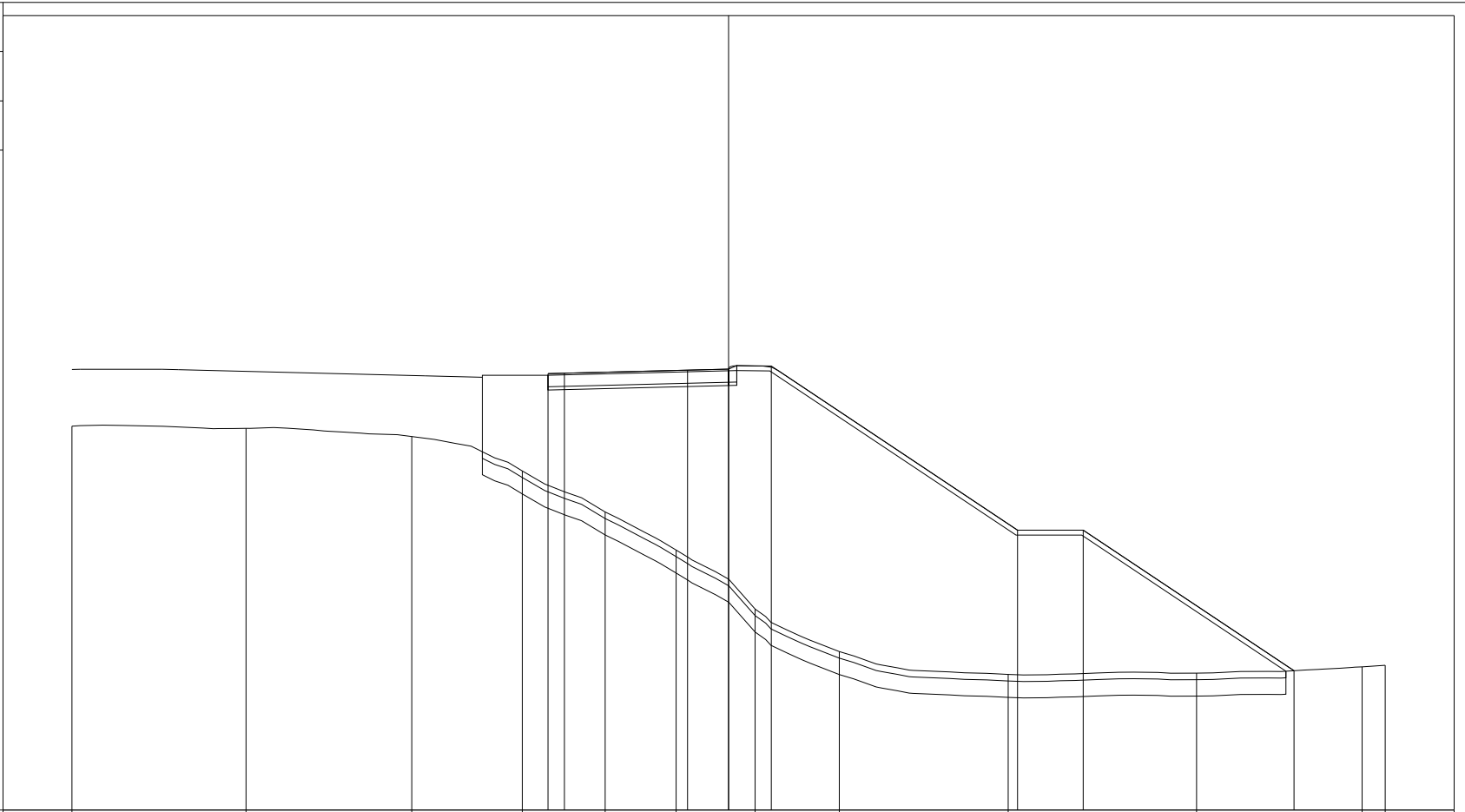
SEZIONE CD4_12

PROGRESSIVA 100.00

A RILEVATO m² 124.06
 BO BONIFICA m² 12.23
 D BASE m² 2.02
 G FONDAZIONE m² 0.58
 a USURA m 5.50
 c BINDER m 5.75
 sc SCOTICO m 26.24
 v VEGETALE m 19.78

77

200 200



PROGRESSIVE TERRENO	-15.00	-9.70	-4.65	-1.28	1.24	3.40	5.81	8.37	13.52	19.25	24.30	25.00
PARZIALI TERRENO		5.30	5.05	3.37	2.52	2.16	2.41	2.56	5.15	5.73	5.05	0.70
QUOTE TERRENO	88.69	88.63	88.38	87.33	86.08	84.92	83.12	81.83	81.13	81.17	81.36	81.41
PROGRESSIVE PROGETTO				-0.50	0.00	3.75	5.00	6.30	13.80	15.80	22.22	
PARZIALI PROGETTO				0.50	3.75	1.25	1.30	7.50	2.00	6.42		
QUOTE PROGETTO				90.29	90.31	90.40	90.43	90.52	85.52	85.52	81.24	

PROFILO Dedicata 4

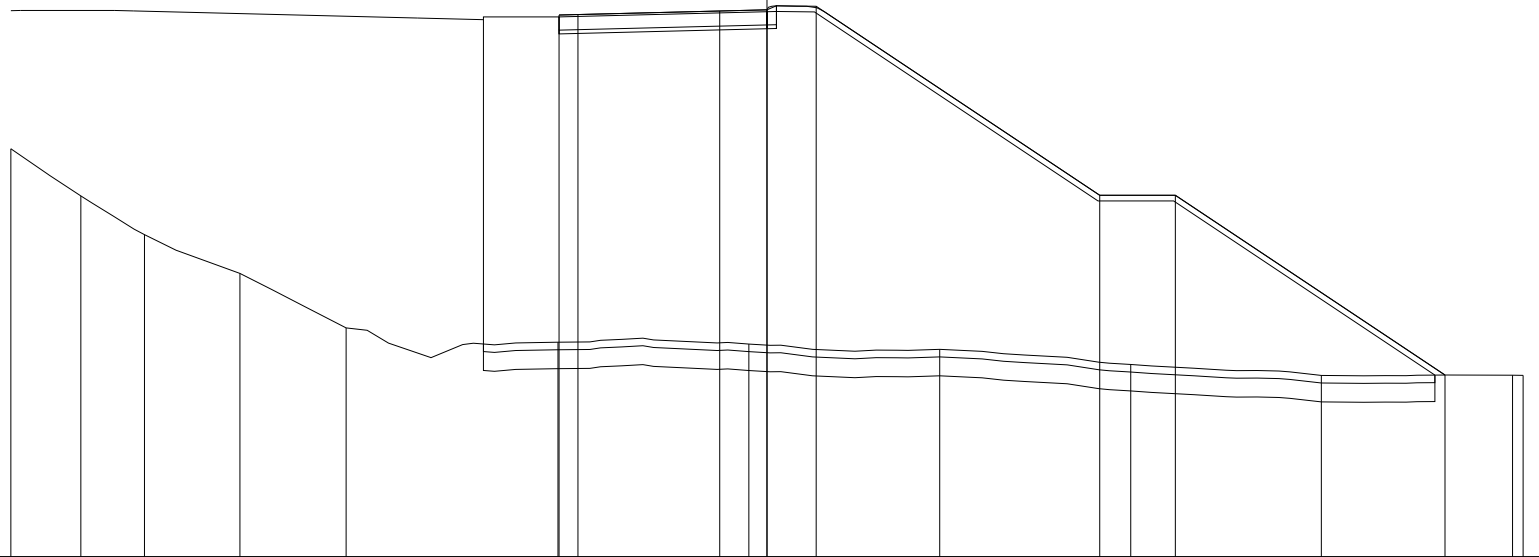
SEZIONE CD4_13

PROGRESSIVA 120.00

A RILEVATO m² 163.99
 BO BONIFICA m² 12.57
 D BASE m² 2.02
 G FONDAZIONE m² 0.58
 a USURA m 5.50
 c BINDER m 5.75
 sc SCOTICO m 25.19
 v VEGETALE m 20.62

76

200 200



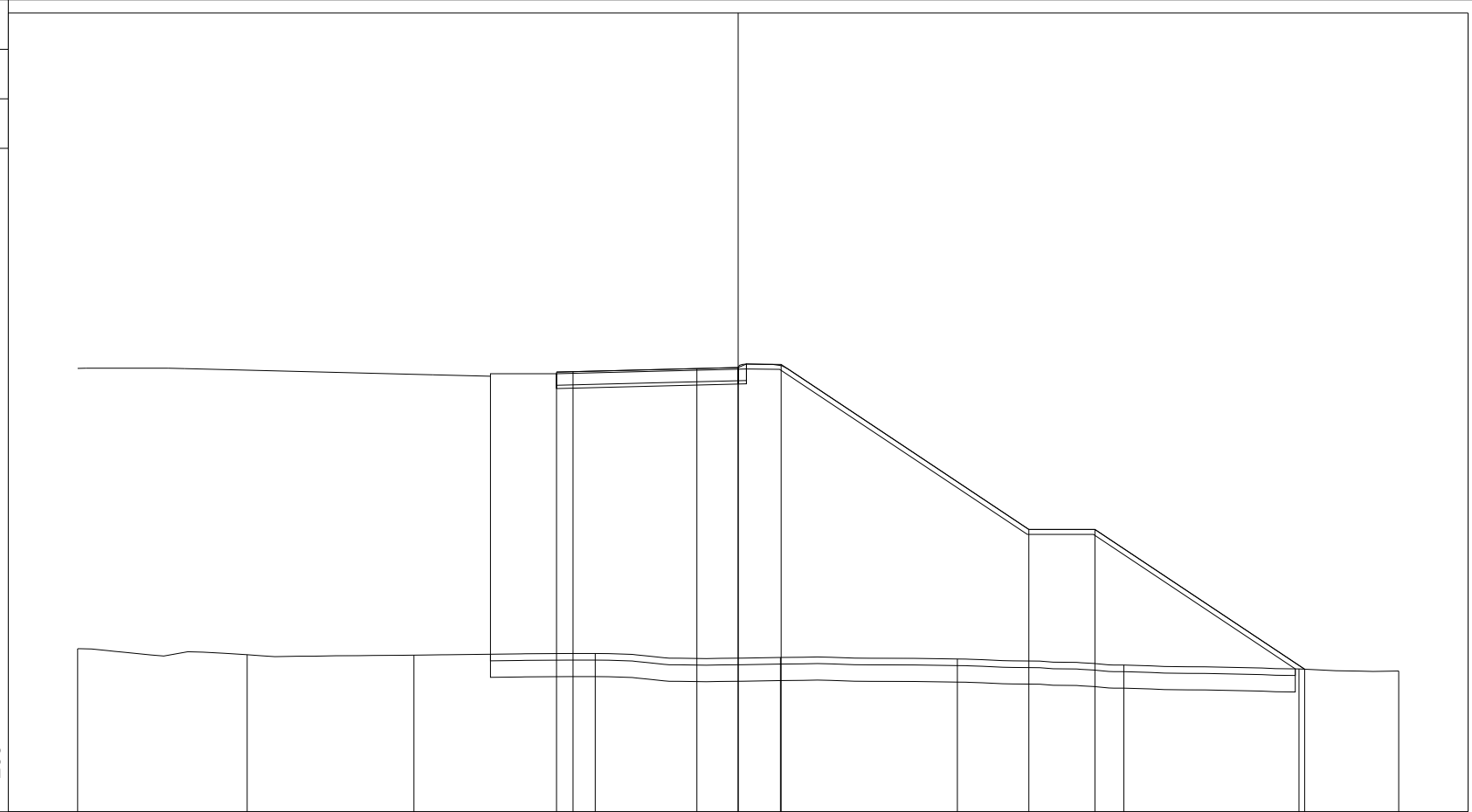
PROGRESSIVE TERRENO	-15.00	-13.15	-11.47	-8.94	-6.13	-0.53	4.52	9.57	14.62	19.66	24.72	25.00	
PARZIALI TERRENO	1.85	1.68	2.53	2.81	5.60	5.05	5.05	5.05	5.04	5.06	0.28		
QUOTE TERRENO	86.79	85.54	84.52	83.49	82.05	81.67	81.63	81.49	81.09	80.80	80.80	80.80	
PROGRESSIVE PROGETTO						-0.50	3.75	5.00	6.30	13.80	15.80	22.93	
PARZIALI PROGETTO						0.50	3.75	1.25	1.30	7.50	2.00	7.13	
QUOTE PROGETTO						90.33	90.34	90.44	90.47	90.56	85.56	85.56	80.81

PROFILO Dedicata 4

SEZIONE CD4_14

PROGRESSIVA 140.00

A RILEVATO	m ²	156.57
BO BONIFICA	m ²	12.22
D BASE	m ²	2.01
G FONDAZIONE	m ²	0.59
a USURA	m	5.50
c BINDER	m	5.75
sc SCOTICO	m	24.37
v VEGETALE	m	19.68



200
200

PROGRESSIVE TERRENO	-15.00	-9.87	-4.82	0.67	6.28	11.64	16.68	21.98	25.00		
PARZIALI TERRENO		5.13	5.05	5.49	5.61	5.36	5.04	5.30	3.02		
QUOTE TERRENO	81.94	81.76	81.75	81.79	81.68	81.63	81.45	81.33	81.26		
PROGRESSIVE PROGETTO				-0.50	0.00	3.75	5.00	6.30	13.80	15.80	22.15
PARZIALI PROGETTO				0.50	3.75	1.25	1.30	7.50	2.00	6.35	
QUOTE PROGETTO				90.32	90.33	90.43	90.46	90.55	85.55	85.55	81.32

PROFILO Dedicata 4

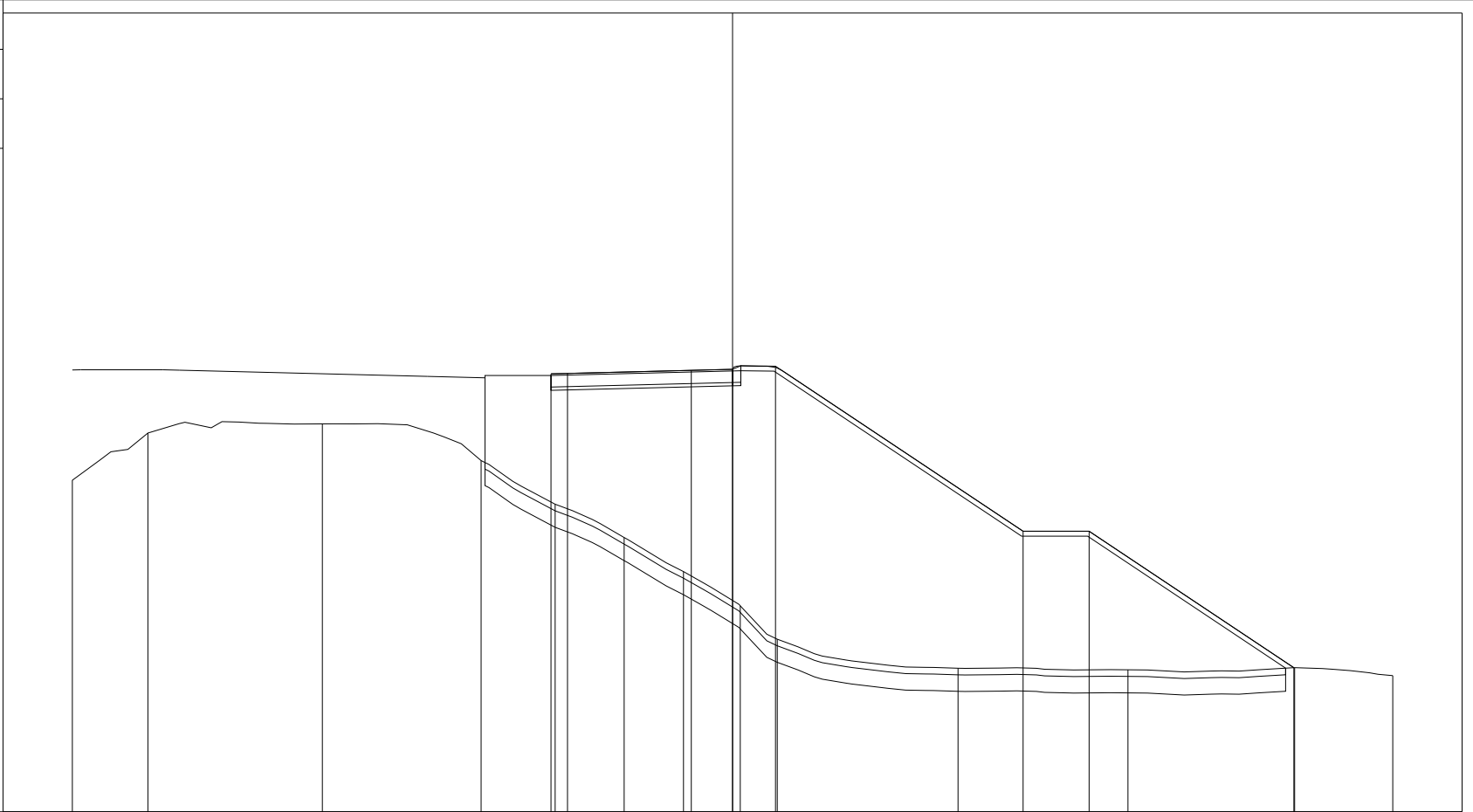
SEZIONE CD4_15

PROGRESSIVA 160.00

A RILEVATO	m ²	127.39
BO BONIFICA	m ²	12.05
D BASE	m ²	2.02
G FONDAZIONE	m ²	0.56
a USURA	m	5.50
c BINDER	m	5.75
sc SCOTICO	m	25.91
v VEGETALE	m	19.51

77

200
200



PROGRESSIVE TERRENO	-15.00	-12.71	-7.43	-2.62	-0.37	1.72	3.51	5.23	6.35	11.83	16.98	22.03	25.00
PARZIALI TERRENO		2.29	5.28	4.81	2.25	2.09	1.79	1.72	1.12	5.48	5.15	5.05	2.97
QUOTE TERRENO	87.05	88.47	88.75	87.64	86.32	85.31	84.28	83.24	82.23	81.35	81.30	81.36	81.12
PROGRESSIVE PROGETTO					-0.50	0.00	3.75	5.00	6.30		13.80	15.80	22.00
PARZIALI PROGETTO					0.50	3.75	1.25	1.30		7.50	2.00	6.20	
QUOTE PROGETTO					90.27	90.28	90.37	90.41	90.50		85.50	85.50	81.36

PROFILO Dedicata 4

SEZIONE CD4_16

PROGRESSIVA 173.85

A RILEVATO	m ²	110.58
BO BONIFICA	m ²	12.40
D BASE	m ²	2.00
G FONDAZIONE	m ²	0.58
a USURA	m	5.50
c BINDER	m	5.75
sc SCOTICO	m	26.14
v VEGETALE	m	20.23

76

 200 200

PROGRESSIVE TERRENO	-15.00	-9.75	-4.70	-1.33	1.19	3.99	6.21	8.48	14.08	19.69	24.76	25.00
PARZIALI TERRENO		5.25	5.05	3.37	2.52	2.80	2.22	2.27	5.60	5.61	5.07	0.24
QUOTE TERRENO	88.62	88.68	88.53	87.48	86.25	85.16	84.06	82.97	81.76	80.95	80.81	80.81
PROGRESSIVE PROGETTO				-0.50	0.00	3.75	5.00	6.30	13.80	15.80	22.60	
PARZIALI PROGETTO				0.50	3.75	1.25	1.30	7.50	2.00	6.80		
QUOTE PROGETTO				90.20	90.22	90.31	90.34	90.44	85.44	85.44	80.90	

SV5 - Fine Rampa 9

90.31

PROFILO Dedicata 4

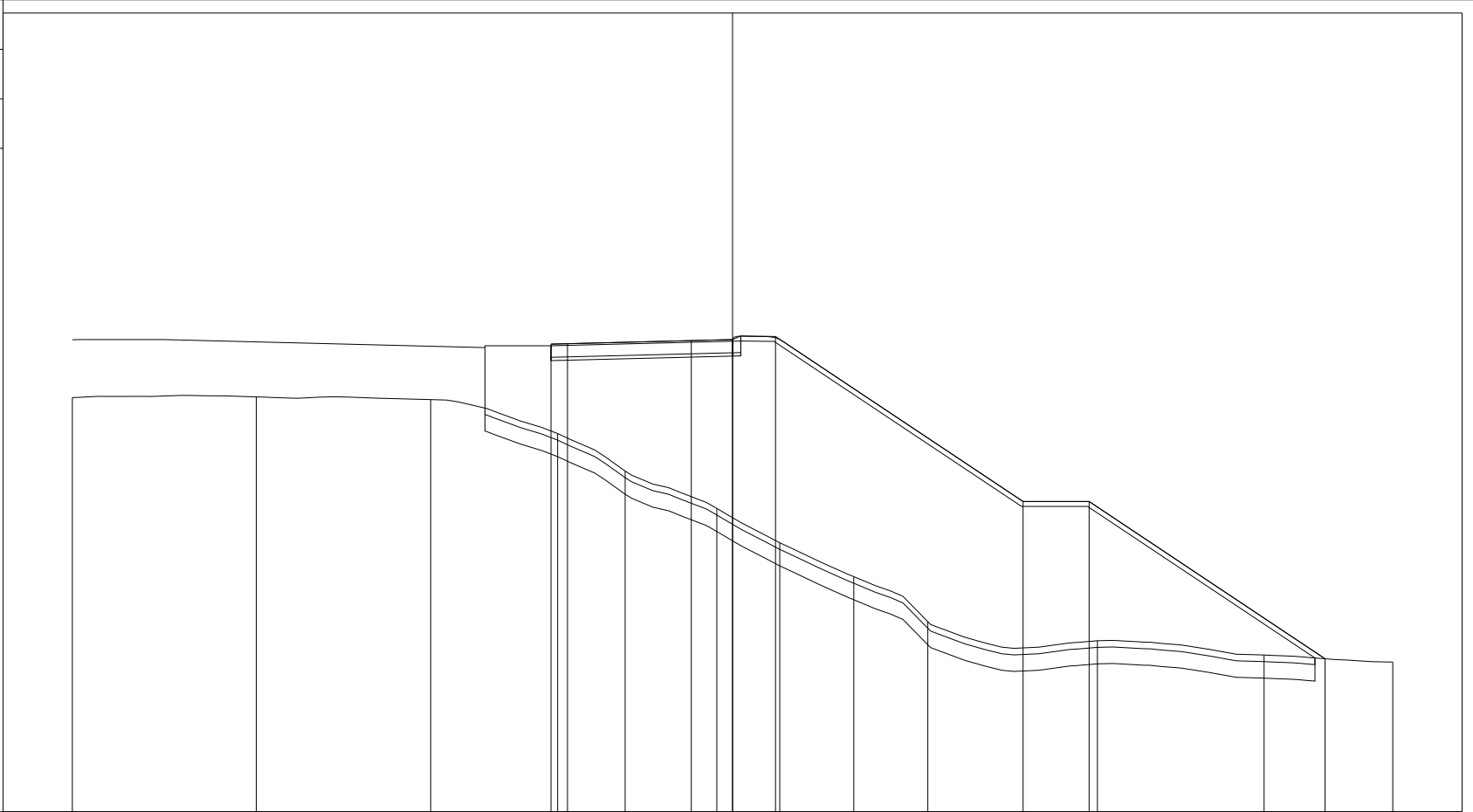
SEZIONE CD4_17

PROGRESSIVA 180.00

A RILEVATO	m ²	110.69
BO BONIFICA	m ²	12.54
D BASE	m ²	2.00
G FONDAZIONE	m ²	0.58
a USURA	m	5.50
c BINDER	m	5.75
sc SCOTICO	m	26.93
v VEGETALE	m	20.64

76

200
200



PROGRESSIVE TERRENO	-15.00	-9.43	-4.14	-0.30	1.75	4.52	6.43	8.67	10.92	16.05	21.10	25.00
PARZIALI TERRENO		5.57	5.29	3.84	2.05	2.77	1.91	2.24	2.25	5.13	5.05	3.90
QUOTE TERRENO	88.55	88.57	88.49	87.46	86.32	85.19	84.15	83.12	81.76	81.18	80.75	80.54
PROGRESSIVE PROGETTO				-0.50	0.00	3.75	5.00	6.30	13.80	15.80	22.95	
PARZIALI PROGETTO				0.50	3.75	1.25	1.30	7.50	2.00	7.15		
QUOTE PROGETTO				90.17	90.18	90.27	90.31	90.40	85.40	85.40	80.64	

PROFILO Dedicata 4

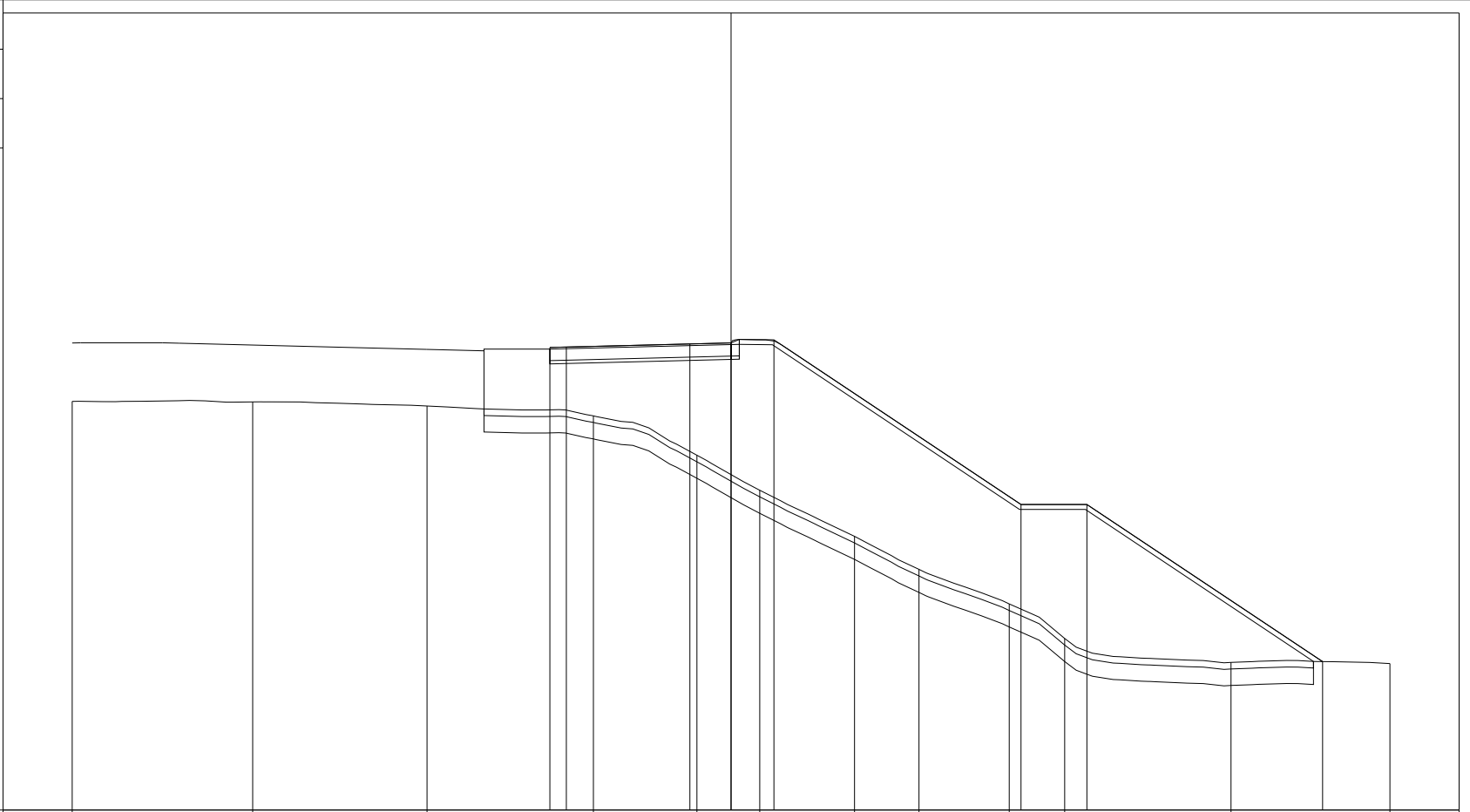
SEZIONE CD4_18

PROGRESSIVA 200.00

A RILEVATO	m ²	90.58
BO BONIFICA	m ²	12.61
D BASE	m ²	2.00
G FONDAZIONE	m ²	0.58
a USURA	m	5.50
c BINDER	m	5.75
sc SCOTICO	m	26.94
v VEGETALE	m	20.65

76

200
200



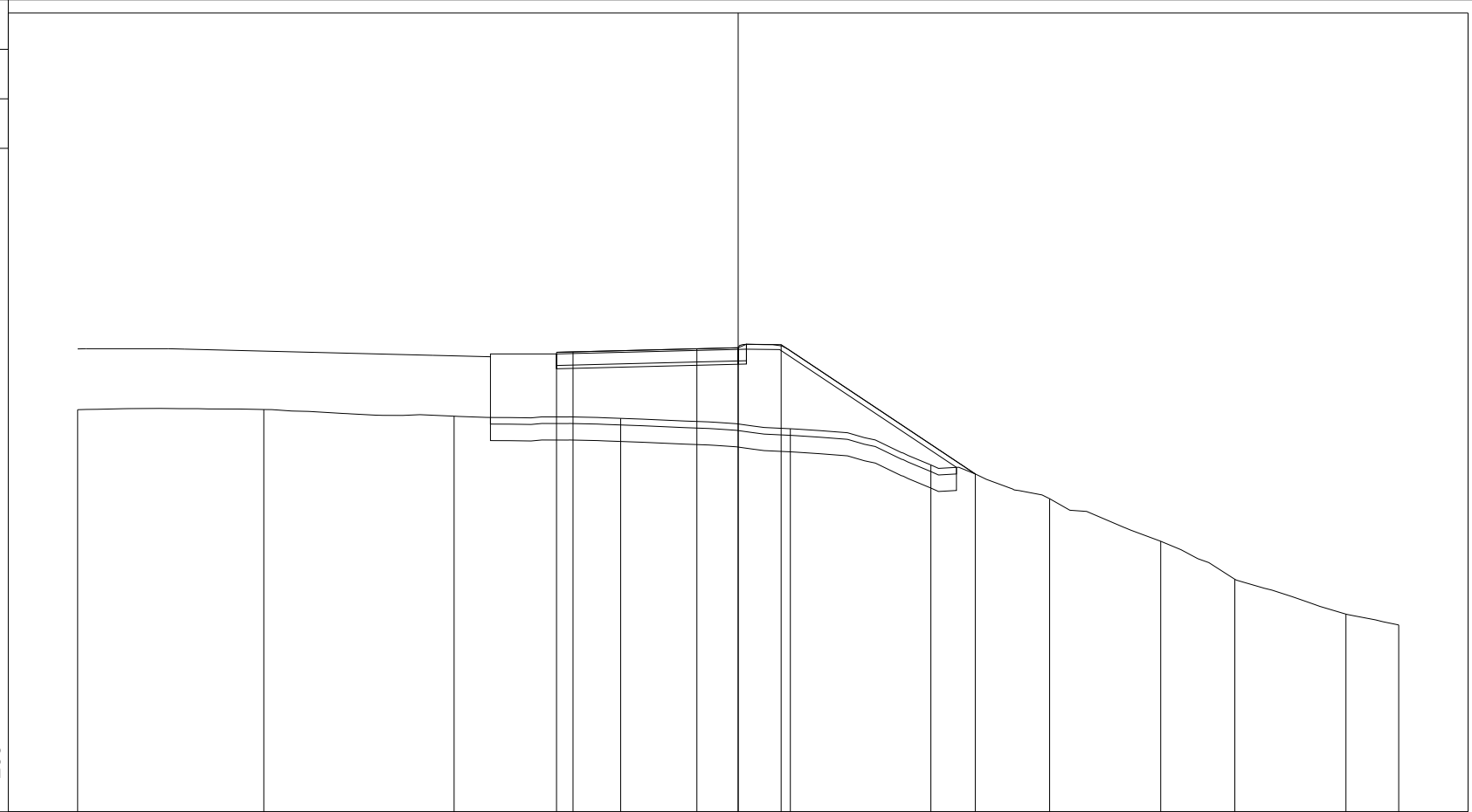
PROGRESSIVE TERRENO	-15.00	-9.52	-4.23	0.82	3.96	5.87	8.75	10.70	13.44	15.13	20.18	25.00
PARZIALI TERRENO		5.48	5.29	5.05	3.14	1.91	2.88	1.95	2.74	1.69	5.05	4.82
QUOTE TERRENO	88.41	88.39	88.27	87.97	86.77	85.71	84.31	83.31	82.26	81.21	80.48	80.45
PROGRESSIVE PROGETTO				-0.50	0.00	3.75	5.00	6.30	13.80	15.80		22.96
PARZIALI PROGETTO				0.50	3.75	1.25	1.30	7.50	2.00	7.16		
QUOTE PROGETTO				90.04	90.06	90.15	90.18	90.28	85.28	85.28		80.51

PROFILO Dedicata 4

SEZIONE CD4_19

PROGRESSIVA 220.00

A RILEVATO	m ²	31.10
BO BONIFICA	m ²	7.06
D BASE	m ²	2.01
G FONDAZIONE	m ²	0.57
a USURA	m	5.50
c BINDER	m	5.75
sc SCOTICO	m	14.33
v VEGETALE	m	8.10



76

200
200

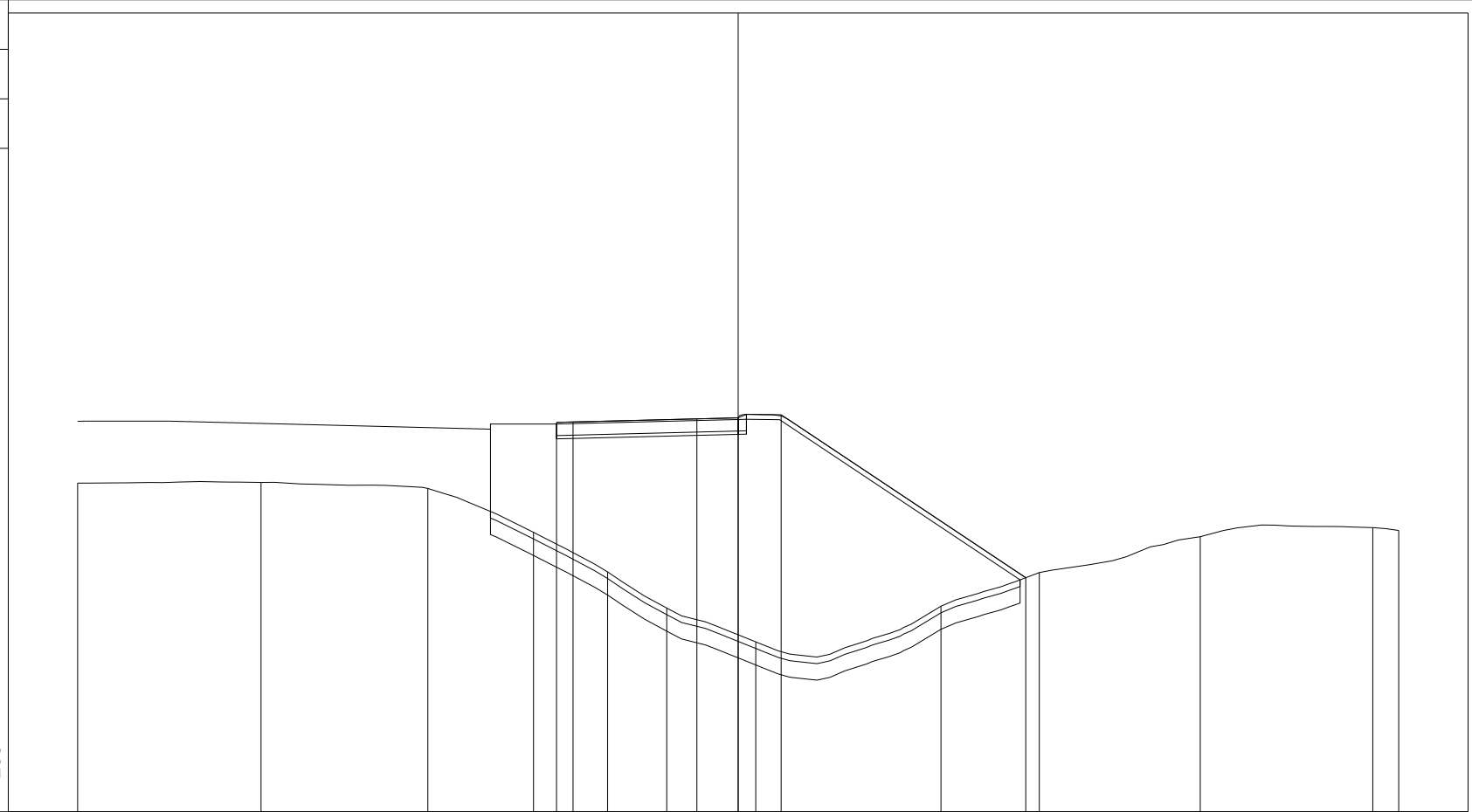
PROGRESSIVE TERRENO	-15.00	-9.36	-3.60	1.44	6.58	10.83	14.43	17.79	20.04	23.40	25.00
PARZIALI TERRENO		5.64	5.76	5.04	5.14	4.25	3.60	3.36	2.25	3.36	1.60
QUOTE TERRENO	88.18	88.19	87.98	87.92	87.60	86.51	85.48	84.19	83.04	81.99	81.66
PROGRESSIVE PROGETTO				-0.50	3.75	6.30	12.18				
PARZIALI PROGETTO				0.50	3.75	1.25	5.88				
QUOTE PROGETTO				89.92	90.03	90.06	90.15	86.23			
				89.93							

PROFILO Dedicata 4

SEZIONE CD4_20

PROGRESSIVA 240.00

A RILEVATO	m ²	79.56
BO BONIFICA	m ²	8.04
D BASE	m ²	2.02
G FONDAZIONE	m ²	0.57
a USURA	m	5.50
c BINDER	m	5.75
sc SCOTICO	m	17.50
v VEGETALE	m	9.94



200
200

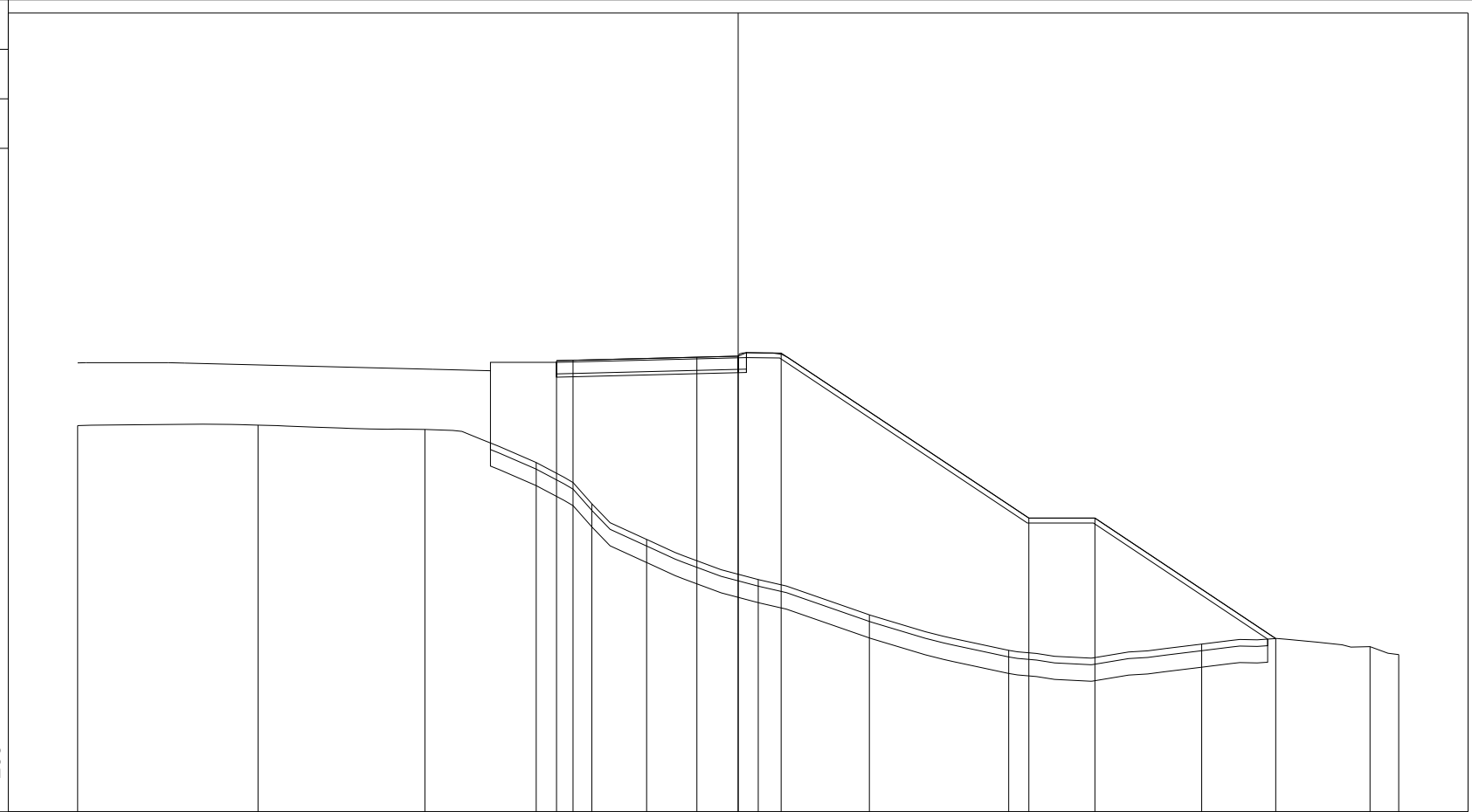
PROGRESSIVE TERRENO	-15.00	-9.45	-4.40	-1.20	1.05	2.84	5.53	11.14	14.12	18.99	24.22	25.00
PARZIALI TERRENO		5.55	5.05	3.20	2.25	1.79	2.69	5.61	2.98	4.87	5.23	0.78
QUOTE TERRENO	87.96	87.98	87.80	86.47	85.27	84.17	83.15	84.23	85.25	86.33	86.61	86.52
PROGRESSIVE PROGETTO				-0.50	0.00	3.75	5.00	6.30	13.71			
PARZIALI PROGETTO				0.50	3.75	1.25	1.30	7.41				
QUOTE PROGETTO				89.80	89.81	89.90	89.93	90.03	85.09			

PROFILO Dedicata 4

SEZIONE CD4_21

PROGRESSIVA 260.00

A RILEVATO	m ²	117.15
BO BONIFICA	m ²	11.76
D BASE	m ²	2.01
G FONDAZIONE	m ²	0.57
a USURA	m	5.50
c BINDER	m	5.75
sc SCOTICO	m	25.00
v VEGETALE	m	18.63



200
200

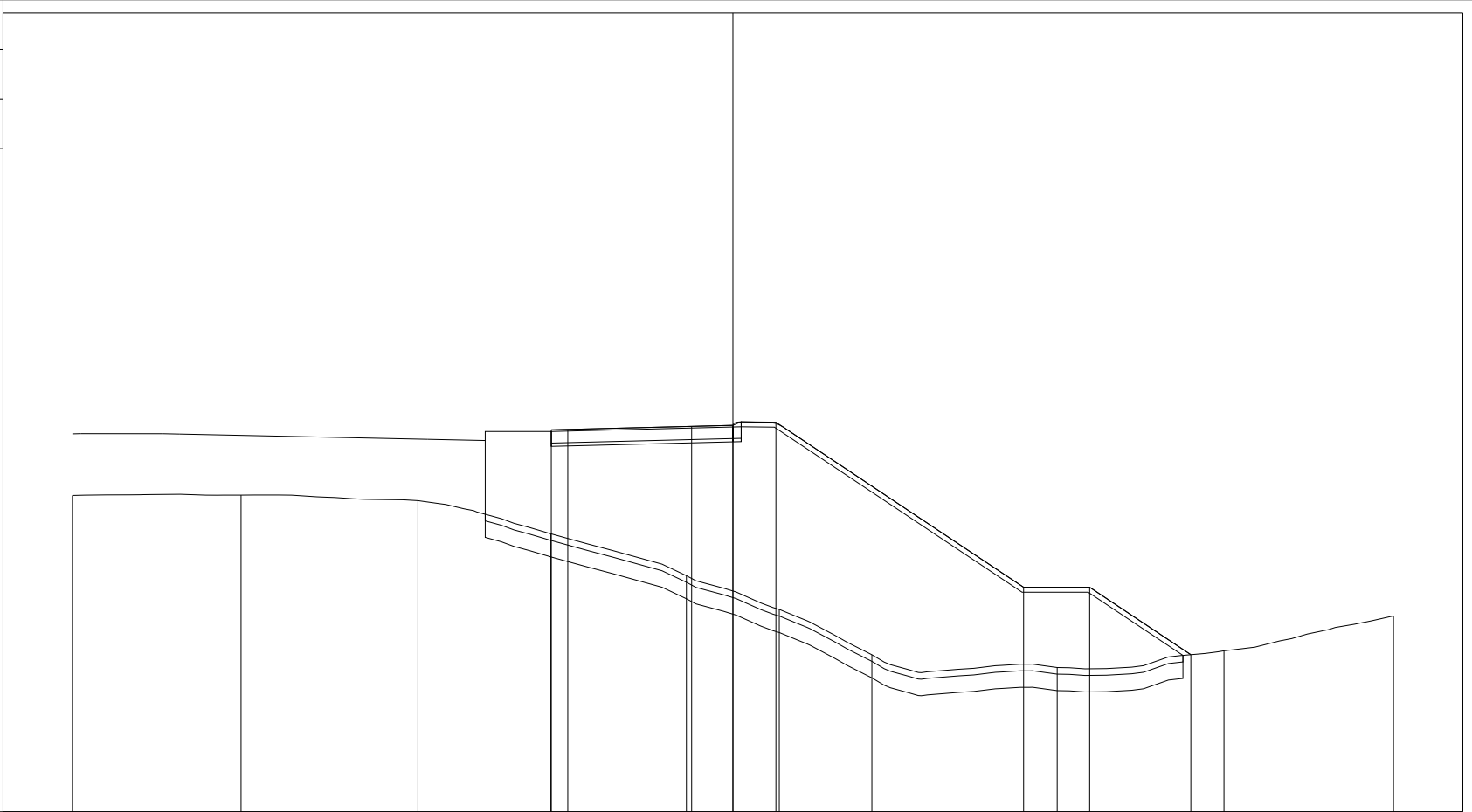
PROGRESSIVE TERRENO	-15.00	-9.54	-4.49	-1.11	0.57	2.23	5.61	8.97	13.19	19.03	24.13	25.00
PARZIALI TERRENO		5.46	5.05	3.38	1.68	1.66	3.38	3.36	4.22	5.84	5.10	0.87
QUOTE TERRENO	87.70	87.71	87.58	86.58	85.33	84.25	83.04	81.97	80.89	81.08	81.00	80.76
PROGRESSIVE PROGETTO				-0.50	0.00	3.75	5.00	6.30	13.80	15.80	21.28	
PARZIALI PROGETTO				0.50	3.75	1.25	1.30	7.50	2.00	5.48		
QUOTE PROGETTO				89.67	89.68	89.77	89.80	89.90	84.90	84.90	81.25	

PROFILO Dedicata 4

SEZIONE CD4_22

PROGRESSIVA 271.65

A RILEVATO	m ²	86.81
BO BONIFICA	m ²	10.58
D BASE	m ²	2.00
G FONDAZIONE	m ²	0.59
a USURA	m	5.50
c BINDER	m	5.75
sc SCOTICO	m	22.11
v VEGETALE	m	15.73



200 200

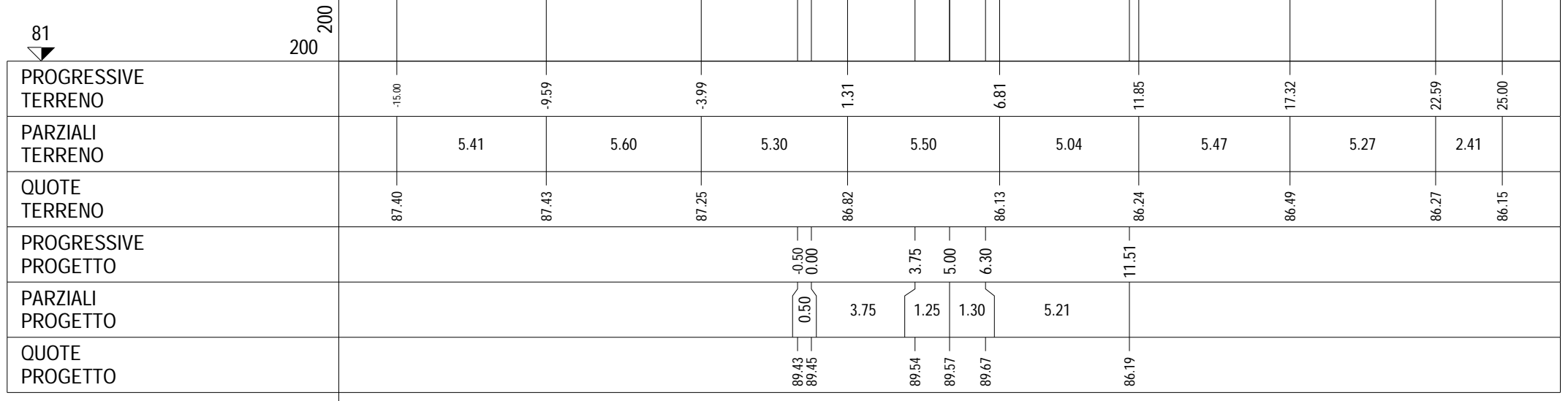
PROGRESSIVE TERRENO	-15.00	-9.89	-4.54	-0.51	3.59	6.40	9.21	14.82	19.87	25.00
PARZIALI TERRENO		5.11	5.35	4.03	4.10	2.81	2.81	5.61	5.05	5.13
QUOTE TERRENO	87.58	87.59	87.43	86.42	85.15	84.13	82.76	82.37	82.88	83.93
PROGRESSIVE PROGETTO				-0.50	3.75	5.00	6.30	13.80	15.80	18.86
PARZIALI PROGETTO				0.50	3.75	1.25	1.30	7.50	2.00	3.06
QUOTE PROGETTO				89.57	89.68	89.71	89.80	84.80	84.80	82.76

PROFILO Dedicata 4

SEZIONE CD4_23

PROGRESSIVA 285.47

A RILEVATO m² 40.52
 BO BONIFICA m² 6.87
 D BASE m² 2.02
 G FONDAZIONE m² 0.57
 a USURA m 5.50
 c BINDER m 5.75
 sc SCOTICO m 13.84
 v VEGETALE m 7.30

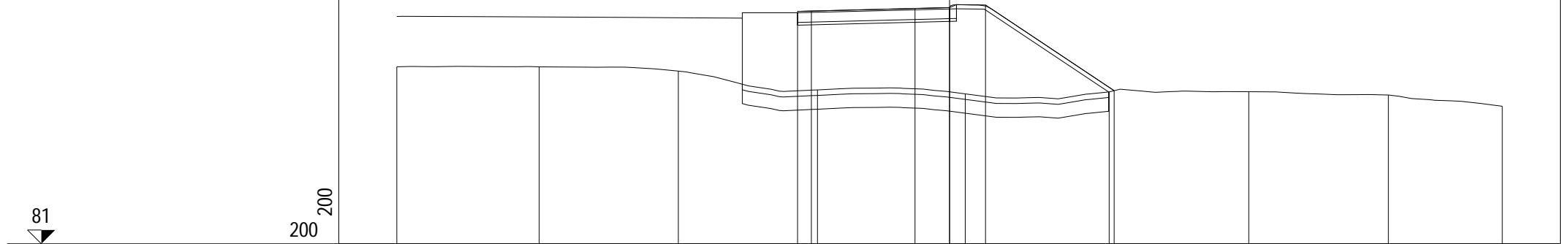


PROFILO Dedicata 4

SEZIONE CD4_24

PROGRESSIVA 287.09

A RILEVATO	m ²	39.18
BO BONIFICA	m ²	6.65
D BASE	m ²	2.02
G FONDAZIONE	m ²	0.58
a USURA	m	5.50
c BINDER	m	5.75
sc SCOTICO	m	13.32
v VEGETALE	m	6.64



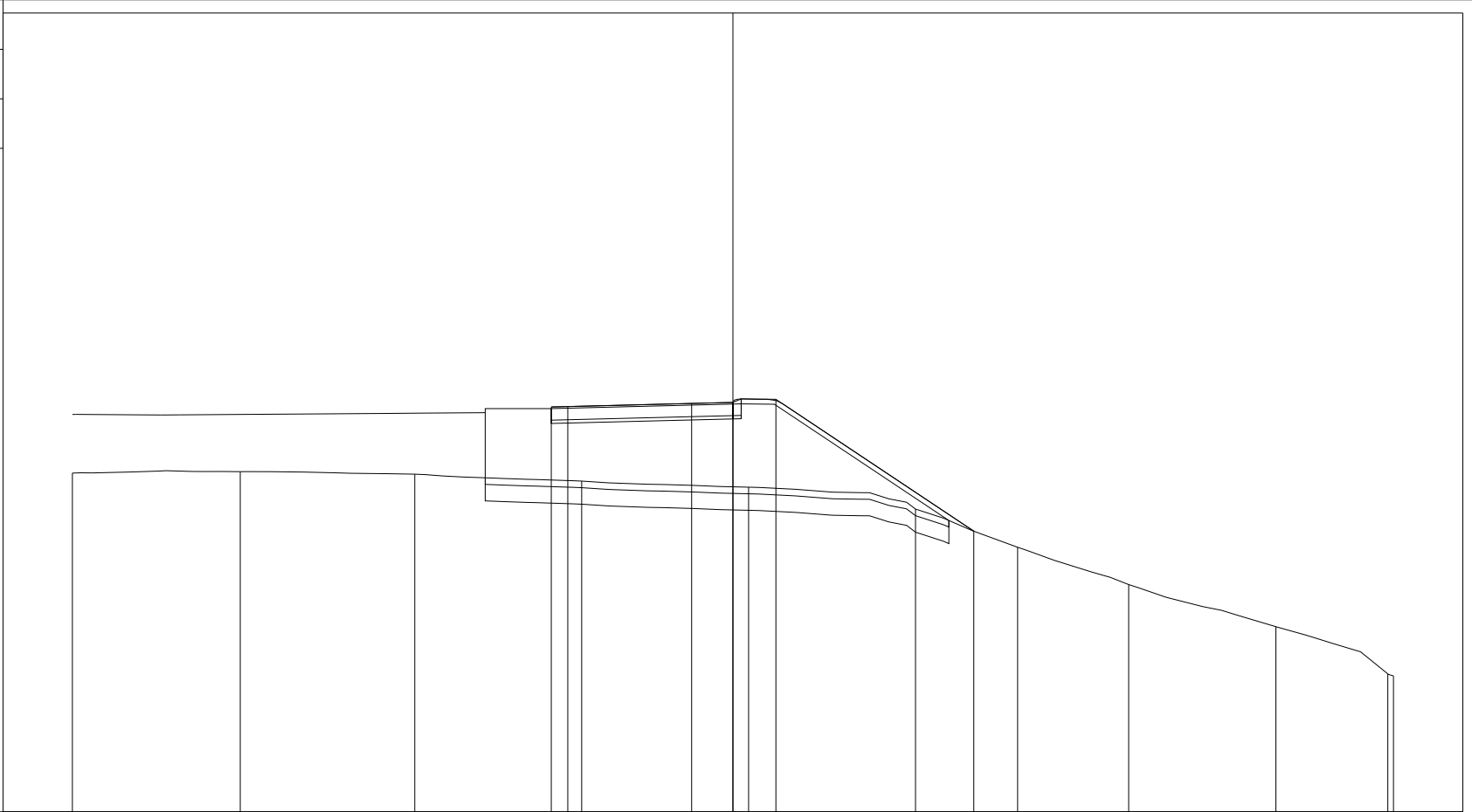
PROGRESSIVE TERRENO	-15.00	-9.85	-4.81	0.22	5.57	10.78	15.83	20.88	25.00
PARZIALI TERRENO		5.15	5.04	5.03	5.35	5.21	5.05	5.05	4.12
QUOTE TERRENO	87.41	87.41	87.25	86.57	86.43	86.50	86.51	86.39	85.98
PROGRESSIVE PROGETTO				-0.50	3.75	5.00	6.30	10.96	
PARZIALI PROGETTO				0.50	3.75	1.25	1.30	4.66	
QUOTE PROGETTO				89.42	89.43	89.52	89.55	89.65	86.54

PROFILO Dedicata 4

SEZIONE CD4_25

PROGRESSIVA 300.00

A RILEVATO m² 33.25
 BO BONIFICA m² 7.05
 D BASE m² 2.01
 G FONDAZIONE m² 0.57
 a USURA m 5.50
 c BINDER m 5.75
 sc SCOTICO m 14.20
 v VEGETALE m 8.24



77
 ▼

200 200

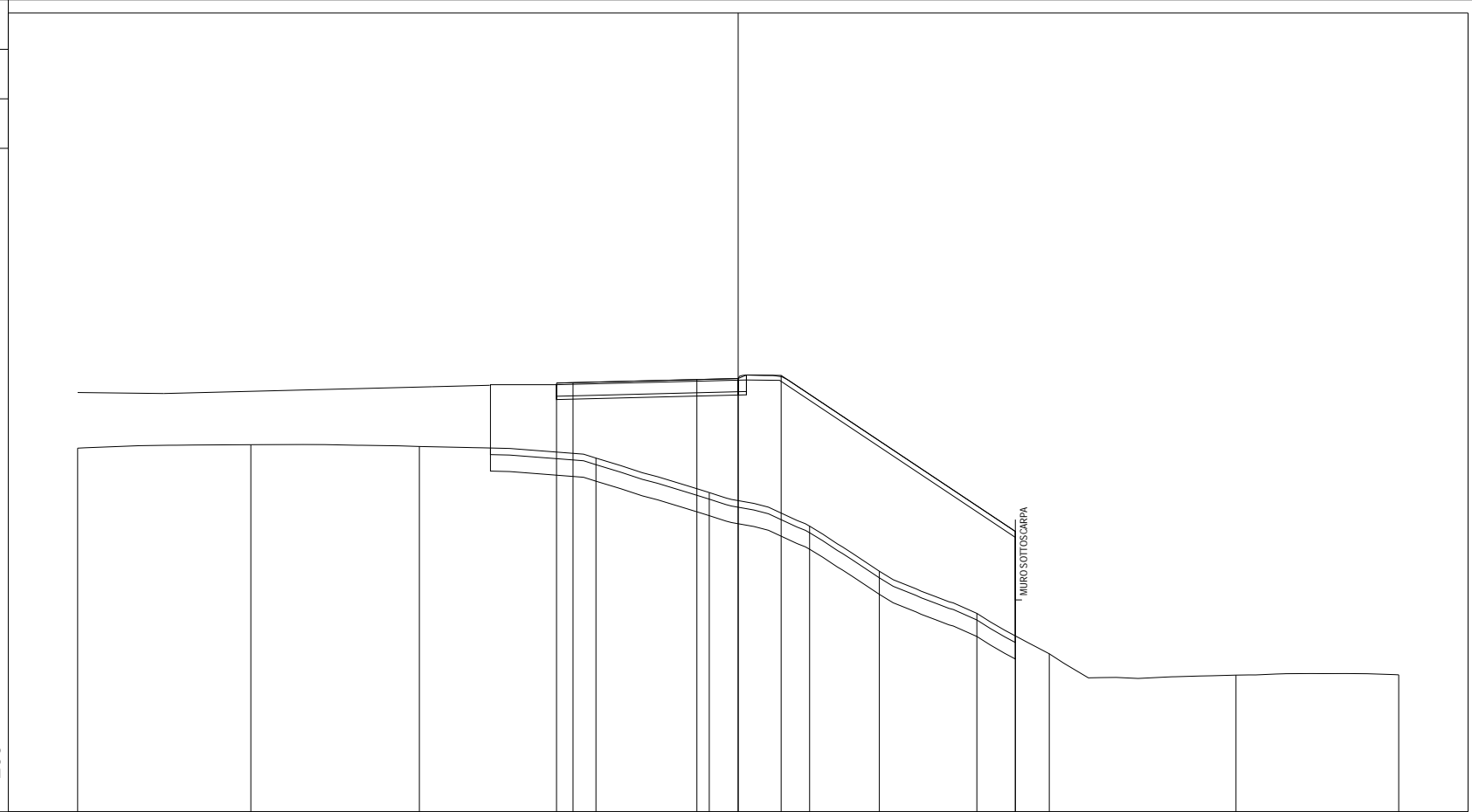
PROGRESSIVE TERRENO	-15.00	-9.92	-4.63	0.42	5.47	10.53	13.62	16.98	21.44	24.83	25.00
PARZIALI TERRENO		5.08	5.29	5.05	5.05	5.06	3.09	3.36	4.46	3.39	0.17
QUOTE TERRENO	87.26	87.30	87.23	87.02	86.83	86.17	85.01	83.88	82.61	81.18	81.12
PROGRESSIVE PROGETTO				-0.50	0.00	3.75	5.00	6.30	12.29		
PARZIALI PROGETTO				0.50	3.75	1.25	1.30	5.99			
QUOTE PROGETTO				89.26	89.28	89.37	89.40	89.50	85.50		

PROFILO Dedicata 4

SEZIONE CD4_26

PROGRESSIVA 320.00

A RILEVATO m² 57.81
 BO BONIFICA m² 7.94
 D BASE m² 2.01
 G FONDAZIONE m² 0.57
 a USURA m 5.50
 c BINDER m 5.75
 sc SCOTICO m 17.12
 v VEGETALE m 9.56



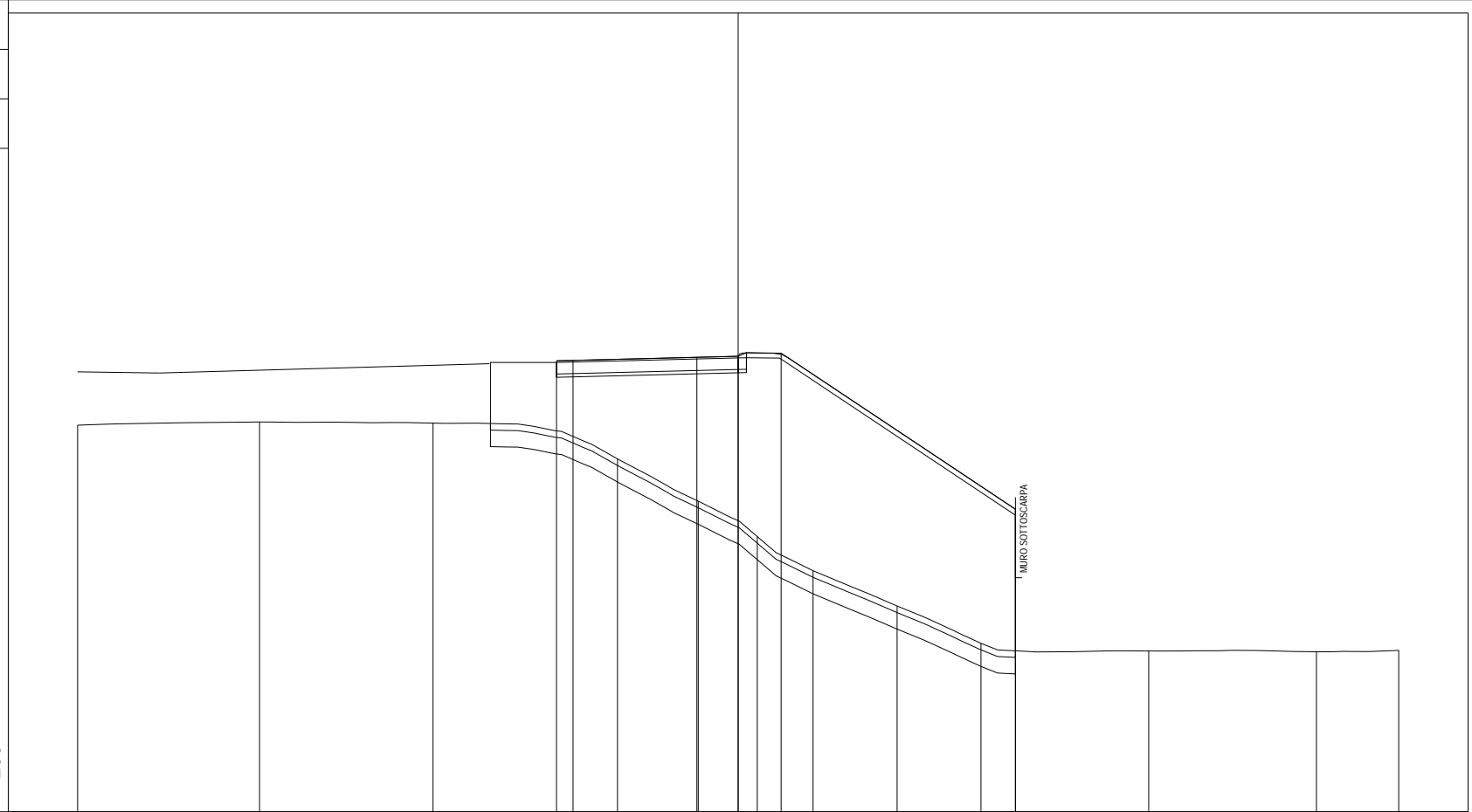
PROGRESSIVE TERRENO	-15.00	-9.76	-4.65	0.69	4.12	7.16	9.27	12.23	14.42	20.07	25.00
PARZIALI TERRENO		5.24	5.11	5.34	3.43	3.04	2.11	2.96	2.19	5.65	4.93
QUOTE TERRENO	87.02	87.12	87.07	86.71	85.67	84.65	83.29	82.01	80.79	80.14	80.15
PROGRESSIVE PROGETTO				-0.50	0.00	3.75	5.00	6.30	13.39	13.39	
PARZIALI PROGETTO				0.50	3.75	1.25	1.30	7.09			
QUOTE PROGETTO				88.99	89.00	89.09	89.13	89.22	81.33	84.49	

PROFILO Dedicata 4

SEZIONE CD4_27

PROGRESSIVA 340.00

A RILEVATO m² 74.92
 BO BONIFICA m² 7.91
 D BASE m² 2.01
 G FONDAZIONE m² 0.57
 a USURA m 5.50
 c BINDER m 5.75
 sc SCOTICO m 17.53
 v VEGETALE m 9.56



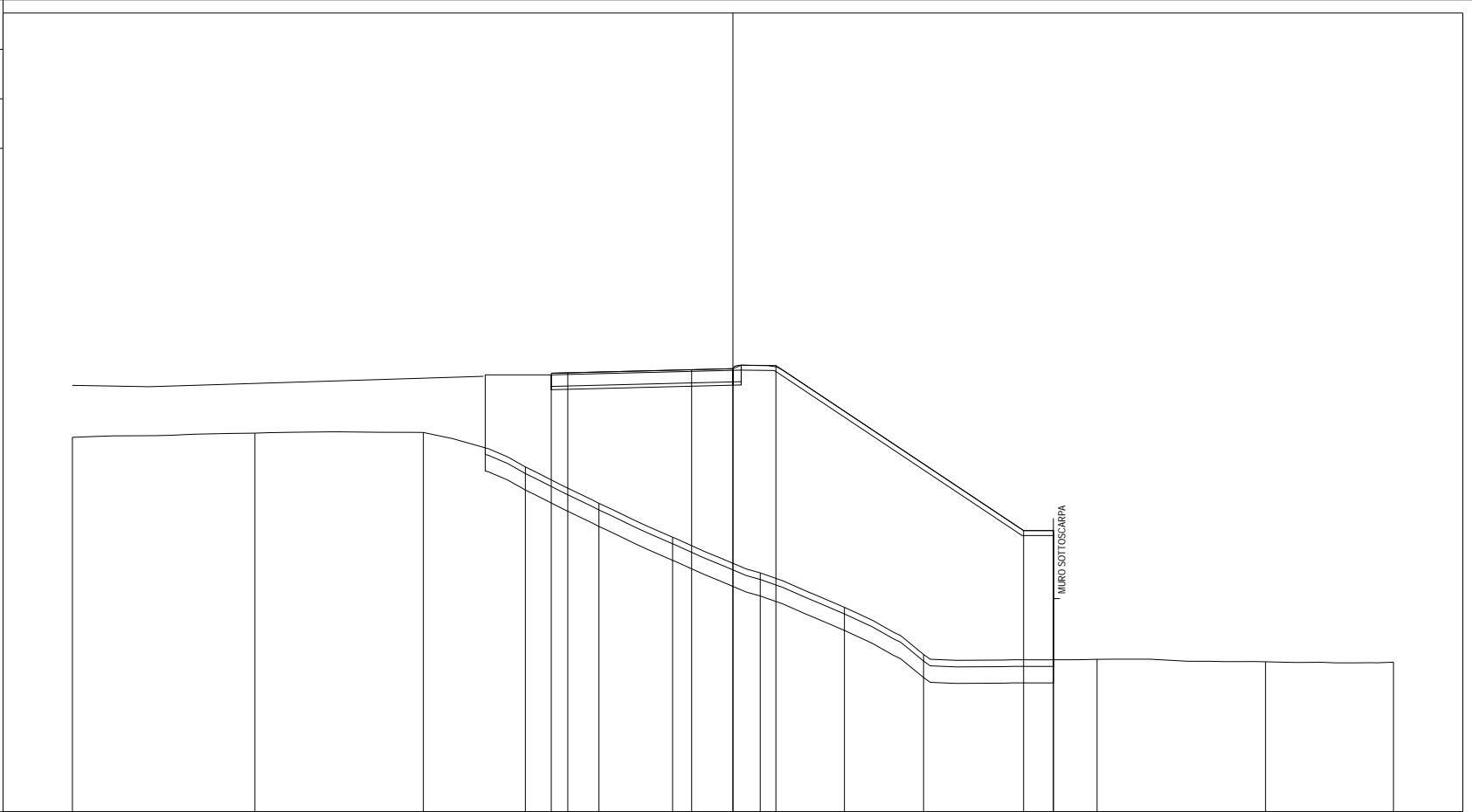
PROGRESSIVE TERRENO	-15.00	-9.49	-4.24	1.35	3.79	5.58	7.27	9.81	12.35	17.43	22.51	25.00
PARZIALI TERRENO		5.51	5.25	5.59	2.44	1.79	1.69	2.54	2.54	5.08	5.08	2.49
QUOTE TERRENO	86.71	86.81	86.77	85.69	84.41	83.34	82.30	81.23	80.10	79.87	79.85	79.89
PROGRESSIVE PROGETTO				-0.50	3.75	5.00	6.30		13.39	13.39		
PARZIALI PROGETTO				0.50	3.75	1.25	1.30	7.09				
QUOTE PROGETTO				88.66	88.77	88.80	88.89		79.88	84.17		

PROFILO Dedicata 4

SEZIONE CD4_28

PROGRESSIVA 360.00

A RILEVATO	m ²	91.37
BO BONIFICA	m ²	8.56
D BASE	m ²	2.00
G FONDAZIONE	m ²	0.58
a USURA	m	5.50
c BINDER	m	5.75
sc SCOTICO	m	18.71
v VEGETALE	m	10.95



75

200 200

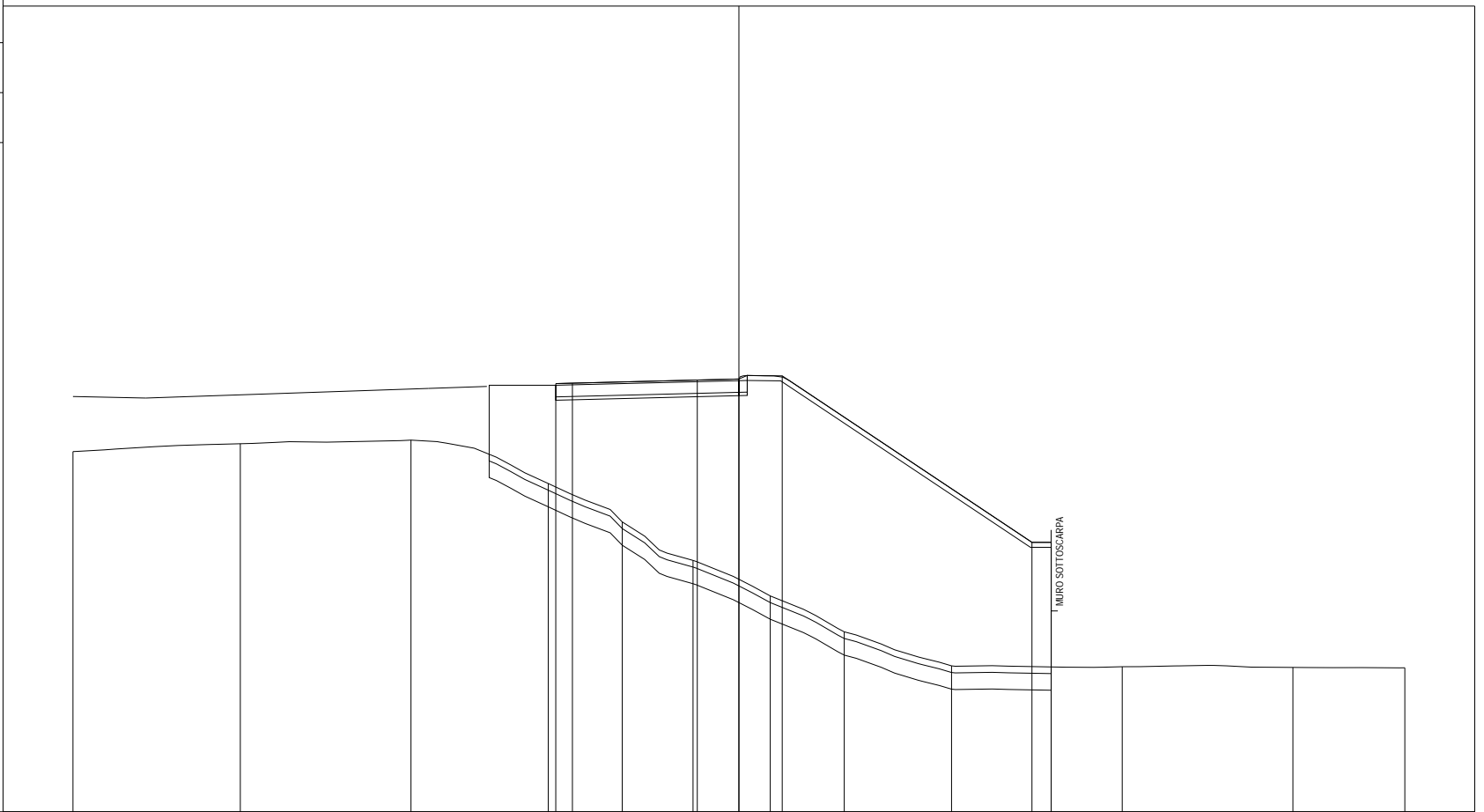
PROGRESSIVE TERRENO	-15.00	-9.47	-4.37	-1.29	0.94	3.17	5.83	8.38	10.77	16.03	21.13	25.00
PARZIALI TERRENO		5.53	5.10	3.08	2.23	2.23	2.66	2.55	2.39	5.26	5.10	3.87
QUOTE TERRENO	86.34	86.47	86.49	85.45	84.34	83.32	82.24	81.19	79.77	79.62	79.54	79.53
PROGRESSIVE PROGETTO				-0.50	0.00	3.75	5.00	6.30		13.80	14.70	14.70
PARZIALI PROGETTO				0.50	3.75	1.25	1.30	7.50		0.90		
QUOTE PROGETTO				88.29	88.30	88.39	88.42	88.52		83.52	79.60	83.52

PROFILO Dedicata 4

SEZIONE CD4_29

PROGRESSIVA 380.00

A RILEVATO	m ²	90.65
BO BONIFICA	m ²	8.47
D BASE	m ²	2.02
G FONDAZIONE	m ²	0.56
a USURA	m	5.50
c BINDER	m	5.75
sc SCOTICO	m	18.39
v VEGETALE	m	10.63



75

200 200

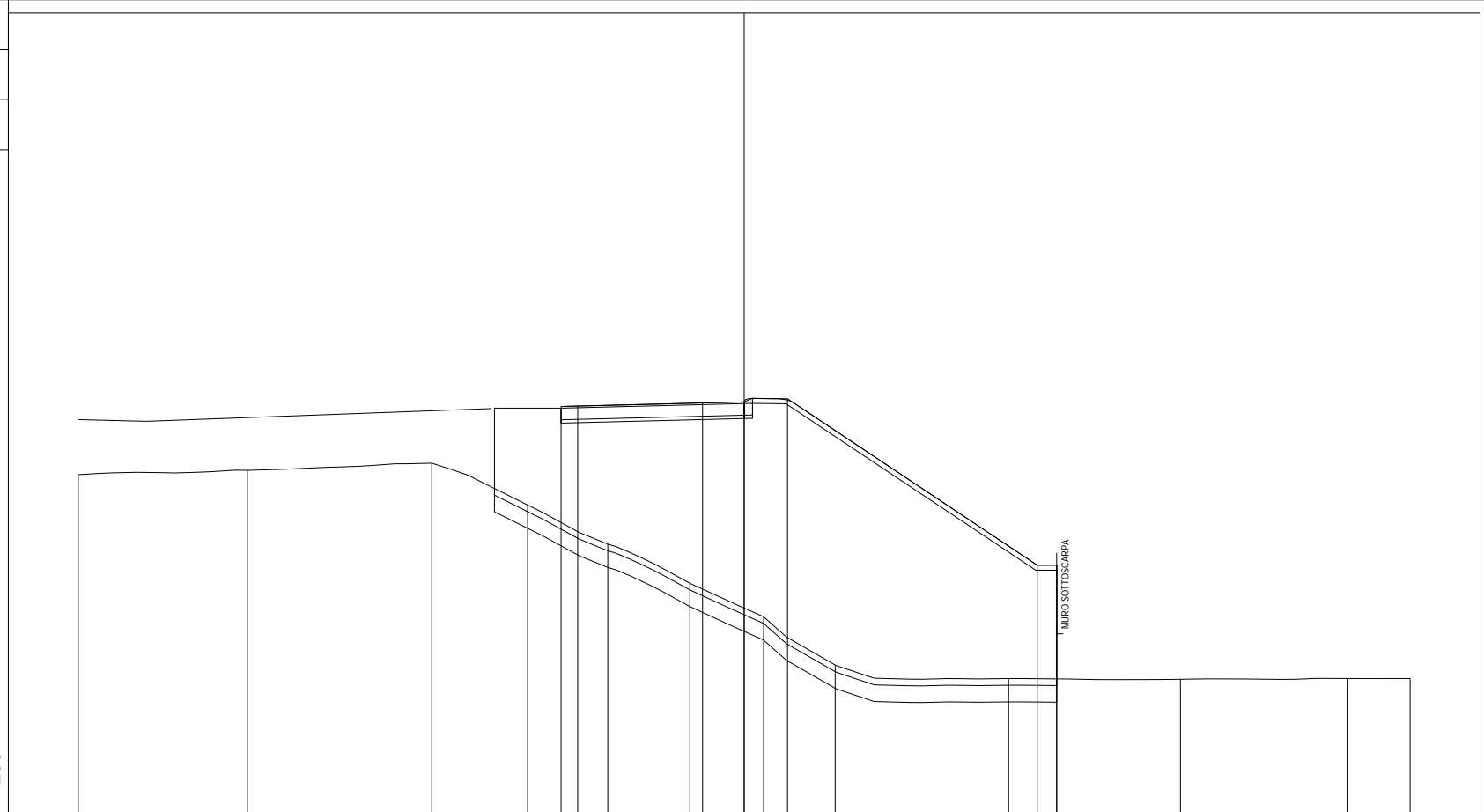
PROGRESSIVE TERRENO	-15.00	-9.97	-4.85	-0.73	1.50	3.62	5.94	8.16	11.39	16.51	21.64	25.00
PARZIALI TERRENO		5.03	5.12	4.12	2.23	2.12	2.32	2.22	3.23	5.12	5.13	3.36
QUOTE TERRENO	85.82	86.05	86.16	84.86	83.71	82.55	81.48	80.40	79.38	79.36	79.34	79.32
PROGRESSIVE PROGETTO				-0.50	0.00	3.75	5.00	6.30		13.80	14.38	14.38
PARZIALI PROGETTO				0.50	3.75	1.25	1.30	7.50		0.58		
QUOTE PROGETTO				87.86	87.87	87.97	88.00	88.09		83.09	79.35	83.09

PROFILO Dedicata 4

SEZIONE CD4_30

PROGRESSIVA 400.00

A RILEVATO	m ²	93.29
BO BONIFICA	m ²	8.43
D BASE	m ²	2.01
G FONDAZIONE	m ²	0.57
a USURA	m	5.50
c BINDER	m	5.75
sc SCOTICO	m	18.26
v VEGETALE	m	10.63



75

200
200

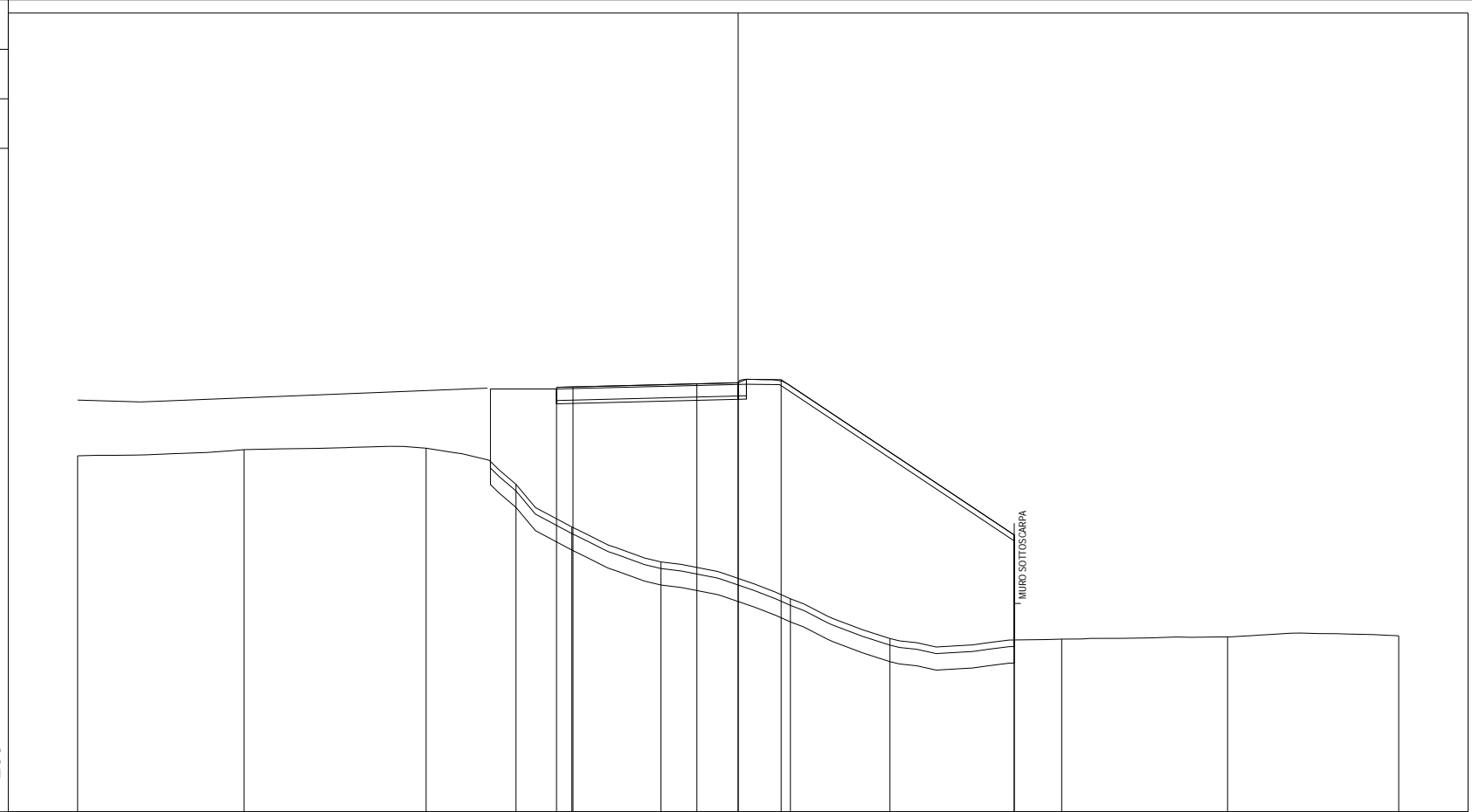
PROGRESSIVE TERRENO	-15.00	-9.92	-4.38	-1.50	0.90	3.37	5.58	7.73	12.94	18.10	23.13	25.00
PARZIALI TERRENO		5.08	5.54	2.88	2.40	2.47	2.21	2.15	5.21	5.16	5.03	1.87
QUOTE TERRENO	85.34	85.47	85.68	84.43	83.25	82.08	81.07	79.62	79.21	79.19	79.21	79.21
PROGRESSIVE PROGETTO					-0.50	0.00	3.75	5.00	6.30	13.80	14.38	14.38
PARZIALI PROGETTO					0.50	3.75	1.25	1.30	7.50	0.58		
QUOTE PROGETTO					87.38	87.40	87.49	87.52	87.62	82.62	79.20	82.62

PROFILO Dedicata 4

SEZIONE CD4_31

PROGRESSIVA 420.00

A RILEVATO m² 86.66
 BO BONIFICA m² 7.96
 D BASE m² 2.02
 G FONDAZIONE m² 0.56
 a USURA m 5.50
 c BINDER m 5.75
 sc SCOTICO m 17.21
 v VEGETALE m 9.52



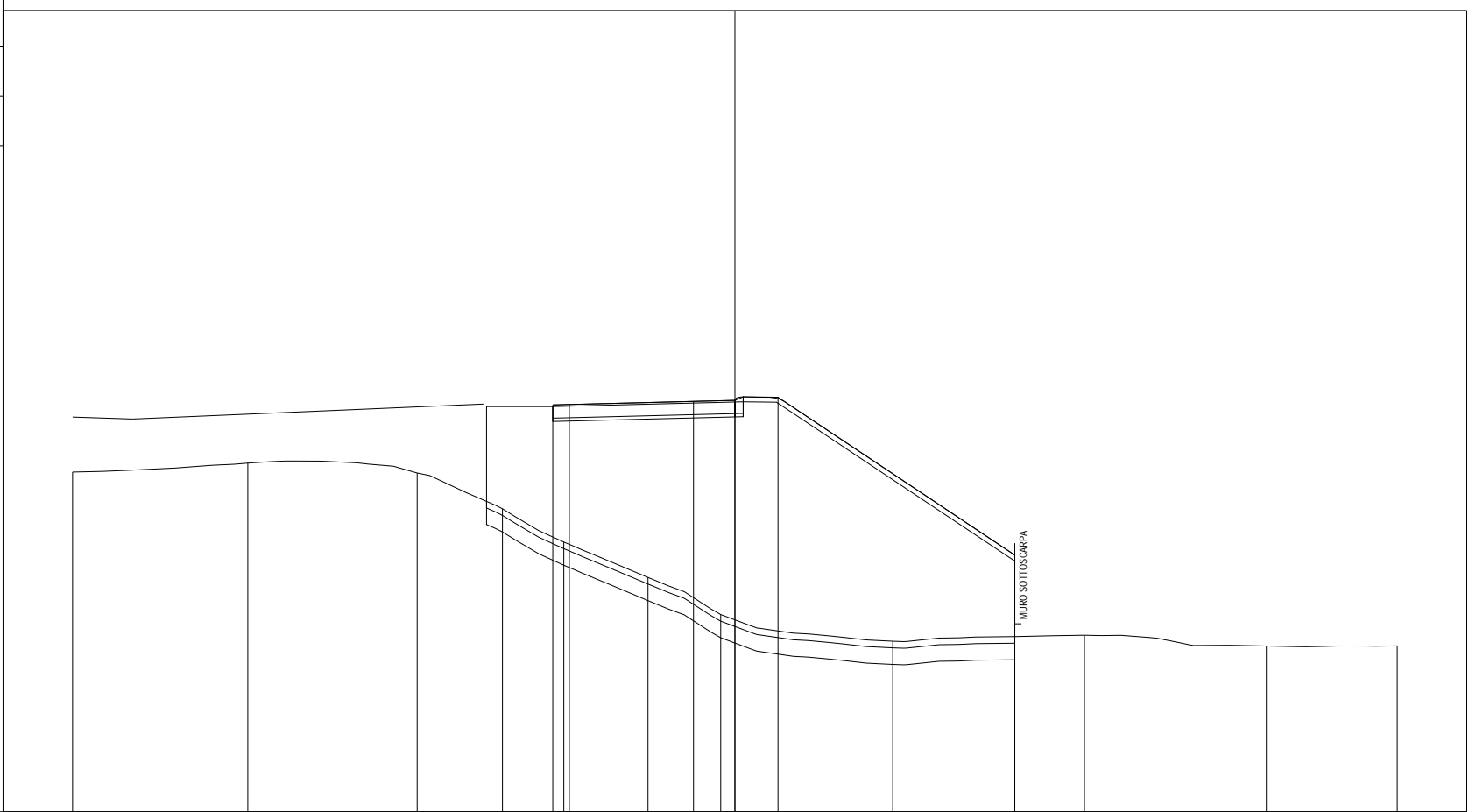
PROGRESSIVE TERRENO	-15.00	-9.96	-4.45	-1.73	-0.04	2.66	6.58	9.60	14.80	19.82	25.00
PARZIALI TERRENO		5.04	5.51	2.72	1.69	2.70	3.92	3.02	5.20	5.02	5.18
QUOTE TERRENO	84.78	84.97	85.02	83.92	82.63	81.57	80.45	79.25	79.23	79.30	79.33
PROGRESSIVE PROGETTO					-0.50	0.00	3.75	5.00	6.30	13.36	13.36
PARZIALI PROGETTO					0.50	3.75	1.25	1.30	7.06		
QUOTE PROGETTO					86.86	86.87	86.97	87.00	87.09	79.20	82.39

PROFILO Dedicata 4

SEZIONE CD4_32

PROGRESSIVA 440.00

A RILEVATO	m ²	86.37
BO BONIFICA	m ²	7.94
D BASE	m ²	2.00
G FONDAZIONE	m ²	0.58
a USURA	m	5.50
c BINDER	m	5.75
sc SCOTICO	m	16.84
v VEGETALE	m	9.63



74

200 200

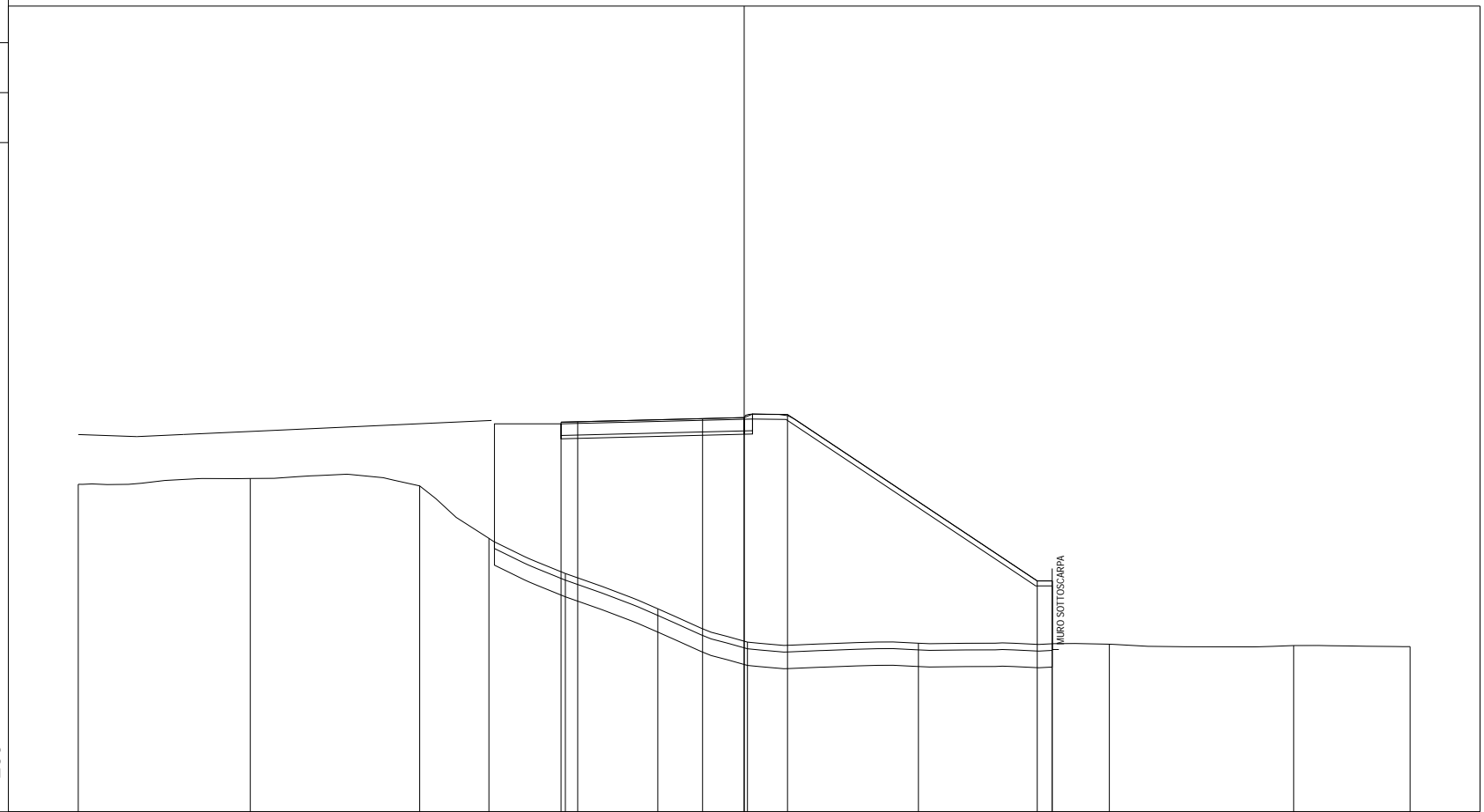
PROGRESSIVE TERRENO	-15.00	-9.71	-4.59	-2.02	-0.17	2.37	4.57	9.77	15.56	21.05	25.00
PARZIALI TERRENO		5.29	5.12	2.57	1.85	2.54	2.20	5.20	5.79	5.49	3.95
QUOTE TERRENO	84.26	84.53	84.23	83.15	82.15	81.08	79.96	79.15	79.33	79.01	79.01
PROGRESSIVE PROGETTO					-0.50	0.00	3.75	5.00	6.30	13.45	13.45
PARZIALI PROGETTO					0.50	3.75	1.25	1.30	7.15		
QUOTE PROGETTO					86.29	86.30	86.39	86.42	86.52	79.29	81.75

PROFILO Dedicata 4

SEZIONE CD4_33

PROGRESSIVA 460.00

A RILEVATO m² 88.78
 BO BONIFICA m² 8.36
 D BASE m² 2.02
 G FONDAZIONE m² 0.57
 a USURA m 5.50
 c BINDER m 5.75
 sc SCOTICO m 17.34
 v VEGETALE m 10.50



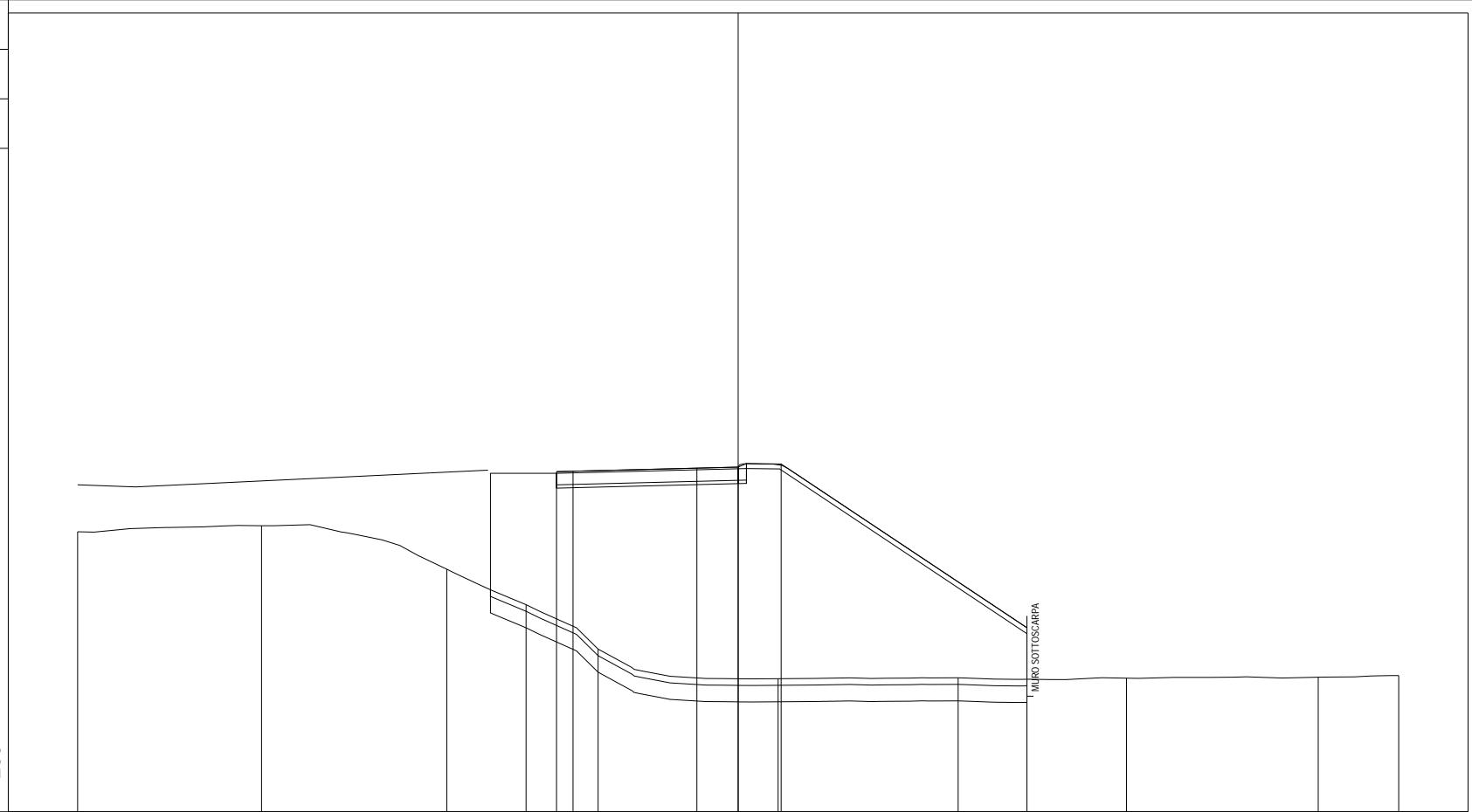
PROGRESSIVE TERRENO	-15.00	-9.83	-4.75	-2.67	-0.37	2.41	5.10	10.23	15.97	21.50	25.00	
PARZIALI TERRENO		5.17	5.08	2.08	2.30	2.78	2.69	5.13	5.74	5.53	3.50	
QUOTE TERRENO	83.84	84.01	83.79	82.21	81.16	80.10	79.10	79.06	79.03	78.99	78.96	
PROGRESSIVE PROGETTO					-0.50	0.00	3.75	5.00	6.30	13.80	14.25	
PARZIALI PROGETTO					0.50	3.75	1.25	1.30	7.50	0.45		
QUOTE PROGETTO					85.70	85.71	85.81	85.84	85.93	80.93	79.05	80.93

PROFILO Dedicata 4

SEZIONE CD4_34

PROGRESSIVA 474.08

A RILEVATO	m ²	85.42
BO BONIFICA	m ²	8.10
D BASE	m ²	2.02
G FONDAZIONE	m ²	0.56
a USURA	m	5.50
c BINDER	m	5.75
sc SCOTICO	m	16.92
v VEGETALE	m	9.98



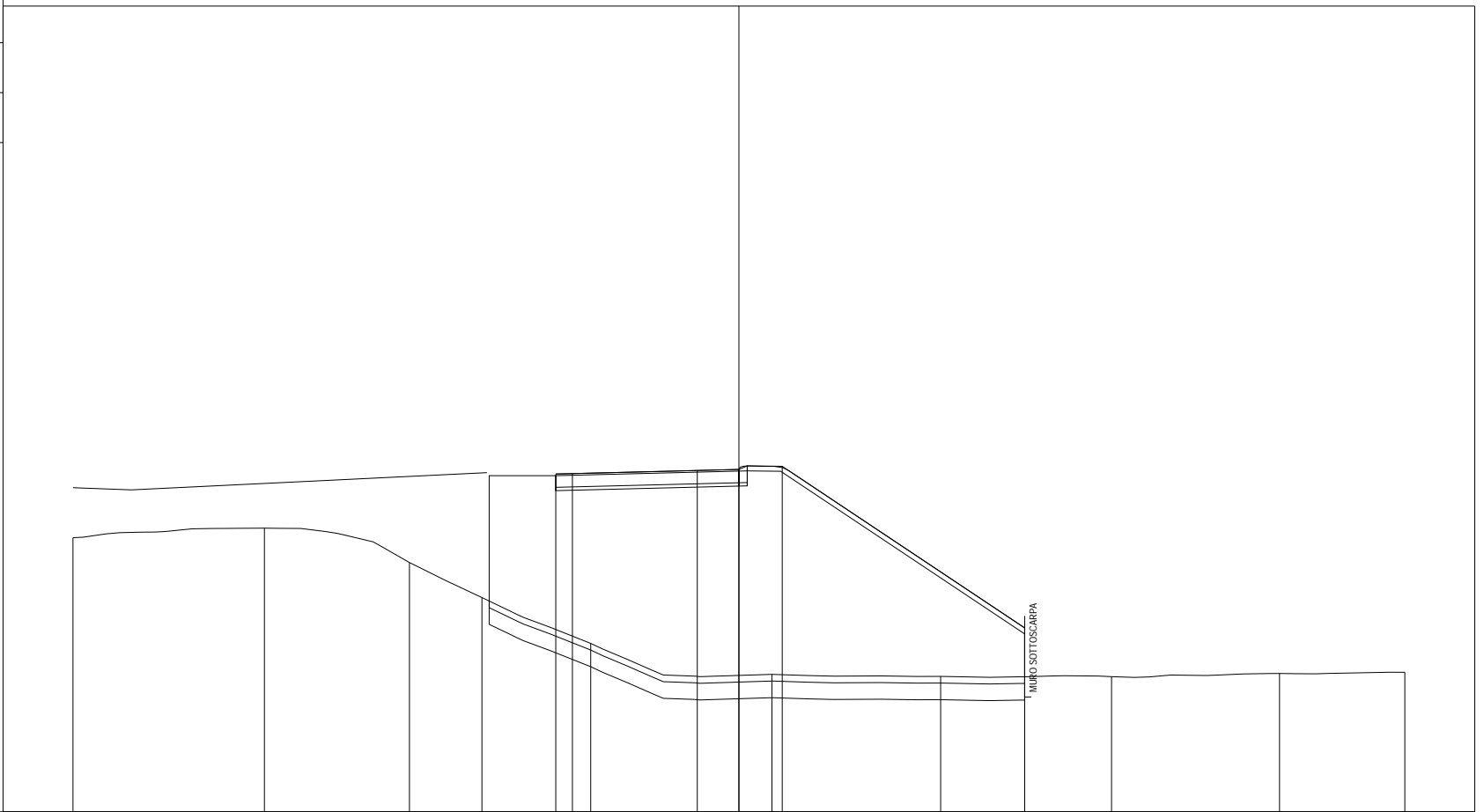
PROGRESSIVE TERRENO	-15.00	-9.43	-3.82	-1.42	0.76	6.21	11.66	16.76	22.56	25.00	
PARZIALI TERRENO		5.57	5.61	2.40	2.18	5.45	5.45	5.10	5.80	2.44	
QUOTE TERRENO	83.48	83.67	82.35	81.27	79.93	79.03	79.06	79.05	79.08	79.13	
PROGRESSIVE PROGETTO					-0.50	0.00	3.75	5.00	6.30	13.74	13.74
PARZIALI PROGETTO					0.50	3.75	1.25	1.30	7.44		
QUOTE PROGETTO					85.30	85.32	85.41	85.44	85.54	80.58	79.01

PROFILO Dedicata 4

SEZIONE CD4_35

PROGRESSIVA 480.00

A RILEVATO	m ²	83.15
BO BONIFICA	m ²	8.04
D BASE	m ²	2.01
G FONDAZIONE	m ²	0.57
a USURA	m	5.50
c BINDER	m	5.75
sc SCOTICO	m	16.53
v VEGETALE	m	9.79



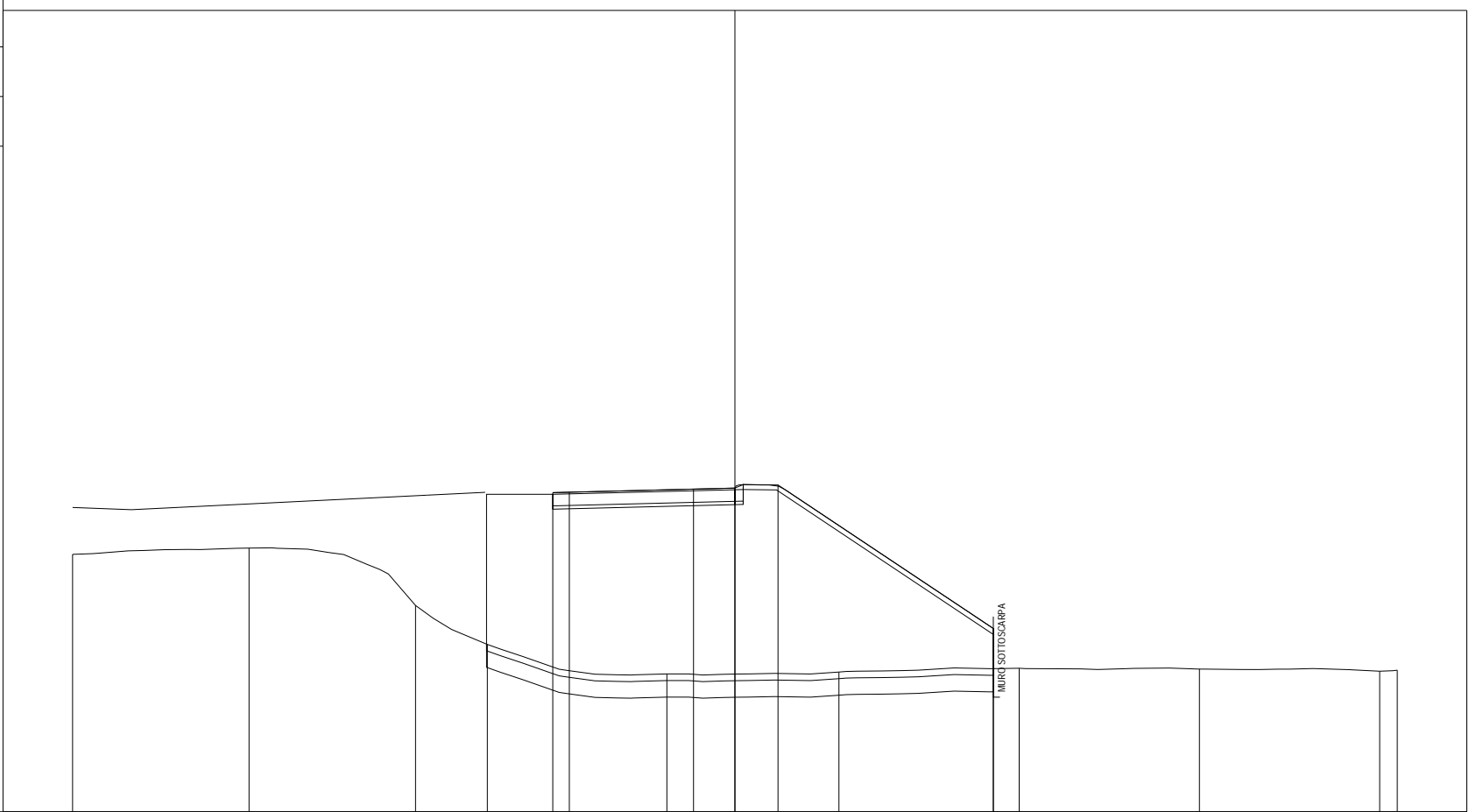
PROGRESSIVE TERRENO	-15.00	-9.25	-4.89	-2.72	0.55	5.99	11.06	16.19	21.24	25.00	
PARZIALI TERRENO		5.75	4.36	2.17	3.27	5.44	5.07	5.13	5.05	3.76	
QUOTE TERRENO	83.23	83.52	82.49	81.43	80.06	79.13	79.07	79.06	79.15	79.19	
PROGRESSIVE PROGETTO					-0.50	0.00	3.75	5.00	6.30	13.58	13.58
PARZIALI PROGETTO					0.50	3.75	1.25	1.30	7.28		
QUOTE PROGETTO					85.14	85.16	85.25	85.28	85.38	79.05	80.52

PROFILO Dedicata 4

SEZIONE CD4_36

PROGRESSIVA 500.00

A RILEVATO	m ²	76.51
BO BONIFICA	m ²	7.64
D BASE	m ²	2.02
G FONDAZIONE	m ²	0.57
a USURA	m	5.50
c BINDER	m	5.75
sc SCOTICO	m	15.44
v VEGETALE	m	8.85



PROGRESSIVE TERRENO

-15.00	-9.67	-4.64	-2.48	2.95	8.14	13.58	19.03	24.47	25.00
--------	-------	-------	-------	------	------	-------	-------	-------	-------

PARZIALI TERRENO

5.33	5.03	2.16	5.43	5.19	5.44	5.45	5.44	0.53
------	------	------	------	------	------	------	------	------

QUOTE TERRENO

82.77	82.96	81.23	80.05	79.16	79.22	79.33	79.31	79.24	79.28
-------	-------	-------	-------	-------	-------	-------	-------	-------	-------

PROGRESSIVE PROGETTO

-0.50	0.00	3.75	5.00	6.30	12.80	12.80
-------	------	------	------	------	-------	-------

PARZIALI PROGETTO

0.50	3.75	1.25	1.30	6.50
------	------	------	------	------

QUOTE PROGETTO

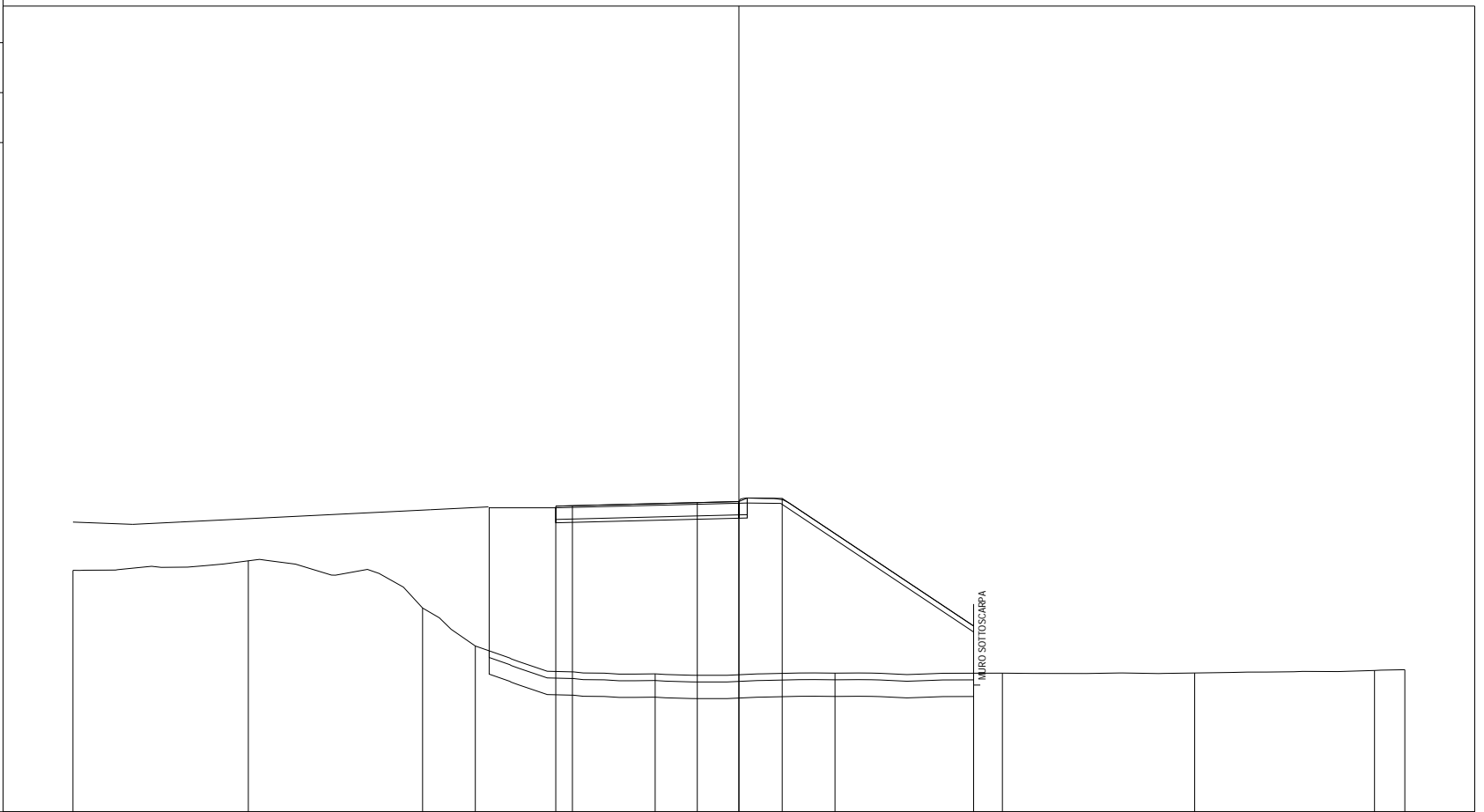
84.64	84.65	84.74	84.77	84.87	79.32	80.53
-------	-------	-------	-------	-------	-------	-------

PROFILO Dedicata 4

SEZIONE CD4_37

PROGRESSIVA 520.00

A RILEVATO	m ²	69.55
BO BONIFICA	m ²	7.31
D BASE	m ²	2.01
G FONDAZIONE	m ²	0.59
a USURA	m	5.50
c BINDER	m	5.75
sc SCOTICO	m	14.65
v VEGETALE	m	7.94



75

200
200

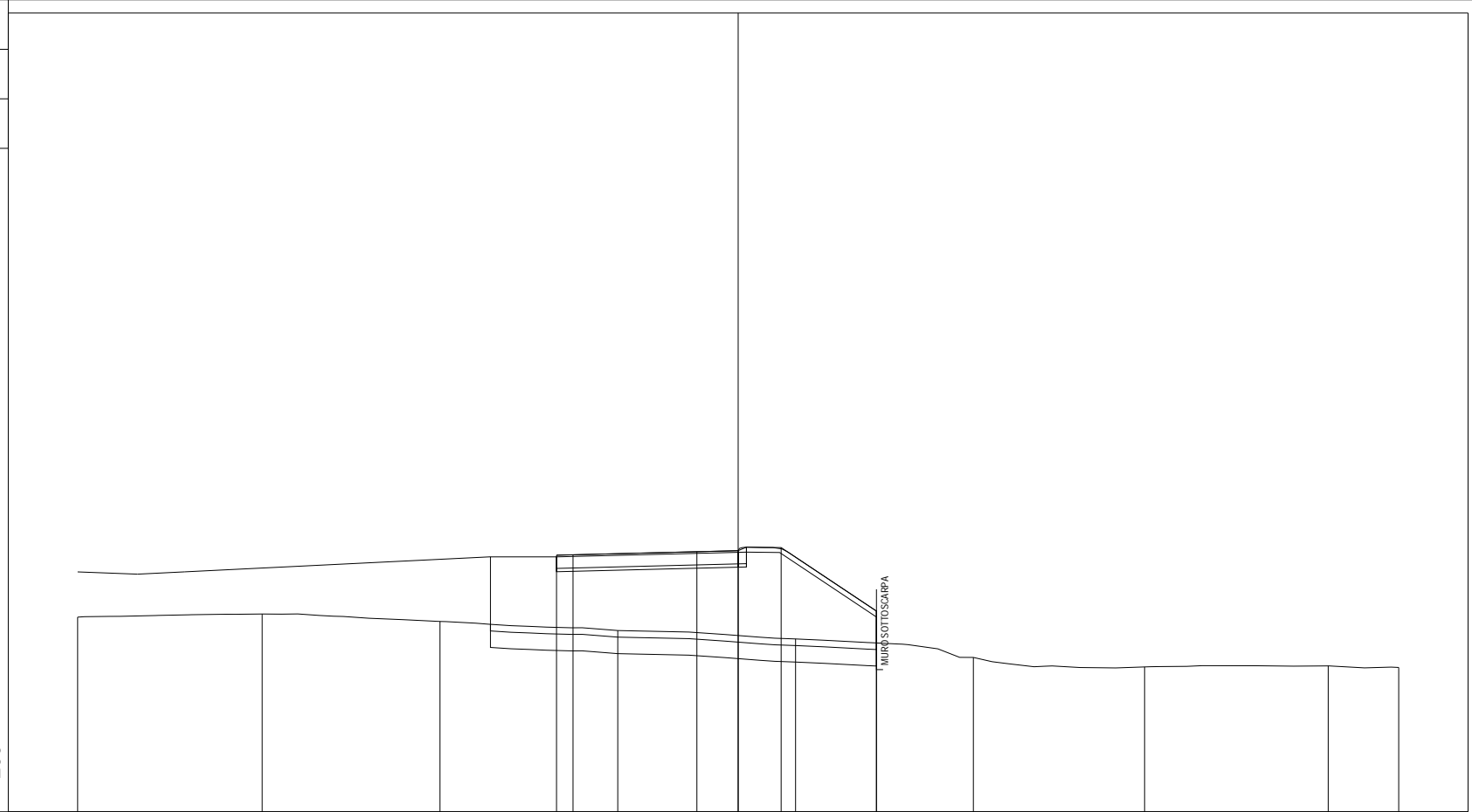
PROGRESSIVE TERRENO	-15.00	-9.73	-4.50	-2.92	2.48	7.89	12.91	18.69	24.09	25.00	
PARZIALI TERRENO	5.27	5.23	1.58	5.40	5.41	5.02	5.78	5.40	0.91		
QUOTE TERRENO	82.25	82.54	81.12	79.98	79.14	79.16	79.16	79.17	79.24	79.27	
PROGRESSIVE PROGETTO					-0.50	0.00	3.75	5.00	6.30	12.05	12.05
PARZIALI PROGETTO					0.50	3.75	1.25	1.30	5.75		
QUOTE PROGETTO					84.18	84.19	84.29	84.32	84.41	79.16	80.58

PROFILO Dedicata 4

SEZIONE CD4_38

PROGRESSIVA 540.00

A RILEVATO	m ²	30.70
BO BONIFICA	m ²	5.85
D BASE	m ²	2.01
G FONDAZIONE	m ²	0.58
a USURA	m	5.50
c BINDER	m	5.75
sc SCOTICO	m	11.69
v VEGETALE	m	4.52



PROGRESSIVE
TERRENO

-15.00 -9.41 -4.03 1.35 6.74 12.12 17.31 22.87 25.00

PARZIALI
TERRENO

5.59 5.38 5.38 5.39 5.38 5.19 5.56 2.13

QUOTE
TERRENO

81.90 81.99 81.77 81.49 81.24 80.68 80.39 80.42 80.37

PROGRESSIVE
PROGETTO

-0.50 3.75 5.00 6.30 9.19 9.19

PARZIALI
PROGETTO

0.50 3.75 1.25 1.30 2.89

QUOTE
PROGETTO


83.77 83.79 83.88 83.91 84.00 82.08 81.11

PROFILO Dedicata 4

SEZIONE CD4_39

PROGRESSIVA 560.00

A RILEVATO	m ²	26.78
BO BONIFICA	m ²	4.41
D BASE	m ²	2.02
G FONDAZIONE	m ²	0.58
a USURA	m	5.50
c BINDER	m	5.75
sc SCOTICO	m	9.17
v VEGETALE	m	1.07

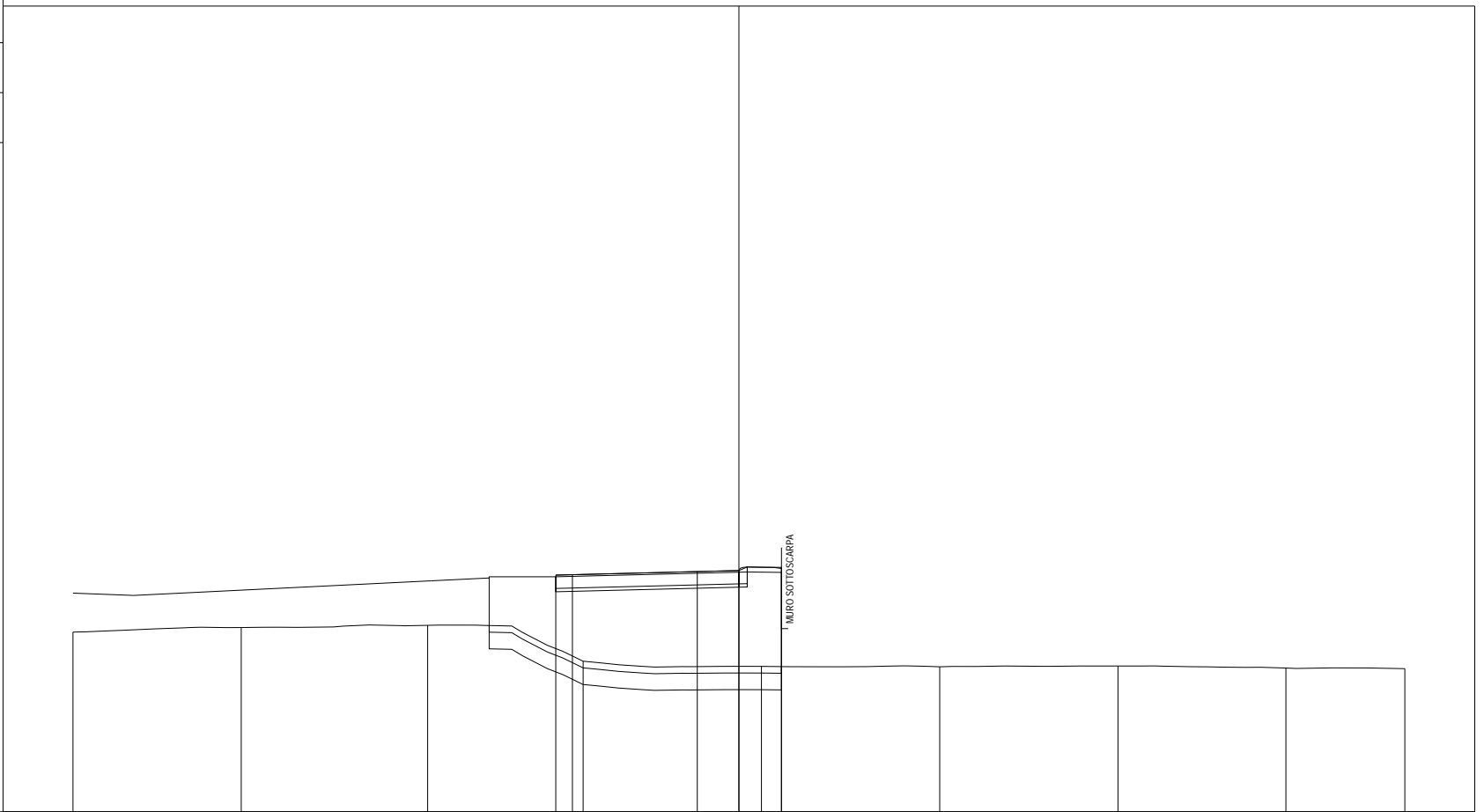


PROFILO Dedicata 4

SEZIONE CD4_40

PROGRESSIVA 580.00

A RILEVATO	m ²	25.41
BO BONIFICA	m ²	4.39
D BASE	m ²	2.01
G FONDAZIONE	m ²	0.56
a USURA	m	5.50
c BINDER	m	5.75
sc SCOTICO	m	9.03
v VEGETALE	m	1.03



PROGRESSIVE TERRENO

-15.00 -9.95 -4.35 0.32 5.68 11.03 16.38 21.43 25.00

PARZIALI TERRENO

5.05 5.60 4.67 5.36 5.35 5.35 5.05 3.57

QUOTE TERRENO

81.40 81.53 81.60 80.52 80.37 80.35 80.38 80.32 80.30

PROGRESSIVE PROGETTO

-0.50 0.00 3.75 5.00 6.28 6.28

PARZIALI PROGETTO

0.50 3.75 1.25 1.28

QUOTE PROGETTO

83.11 83.12 83.21 83.25 80.36 83.34

PROFILO Dedicata 4

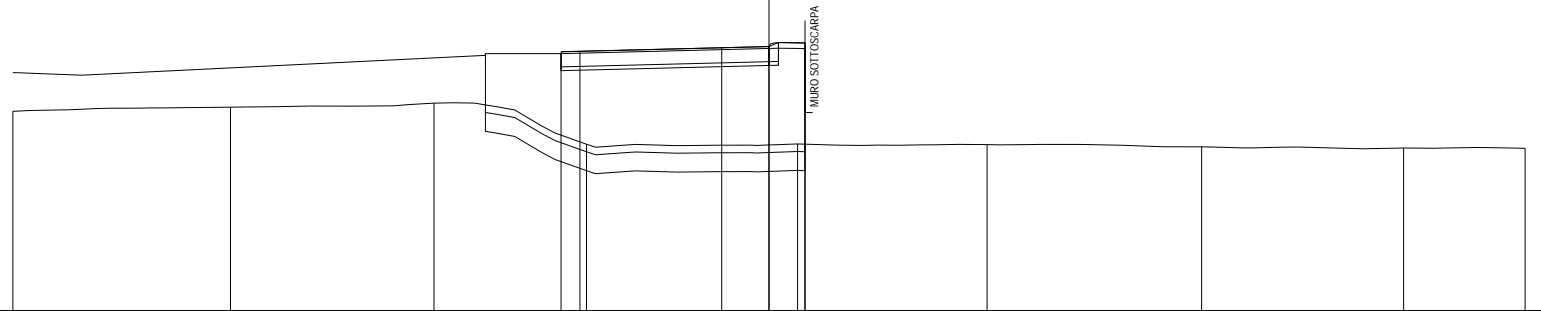
SEZIONE CD4_41

PROGRESSIVA 600.00

A RILEVATO	m ²	22.73
BO BONIFICA	m ²	4.22
D BASE	m ²	2.00
G FONDAZIONE	m ²	0.58
a USURA	m	5.50
c BINDER	m	5.75
sc SCOTICO	m	8.68
v VEGETALE	m	0.70

76

200
200



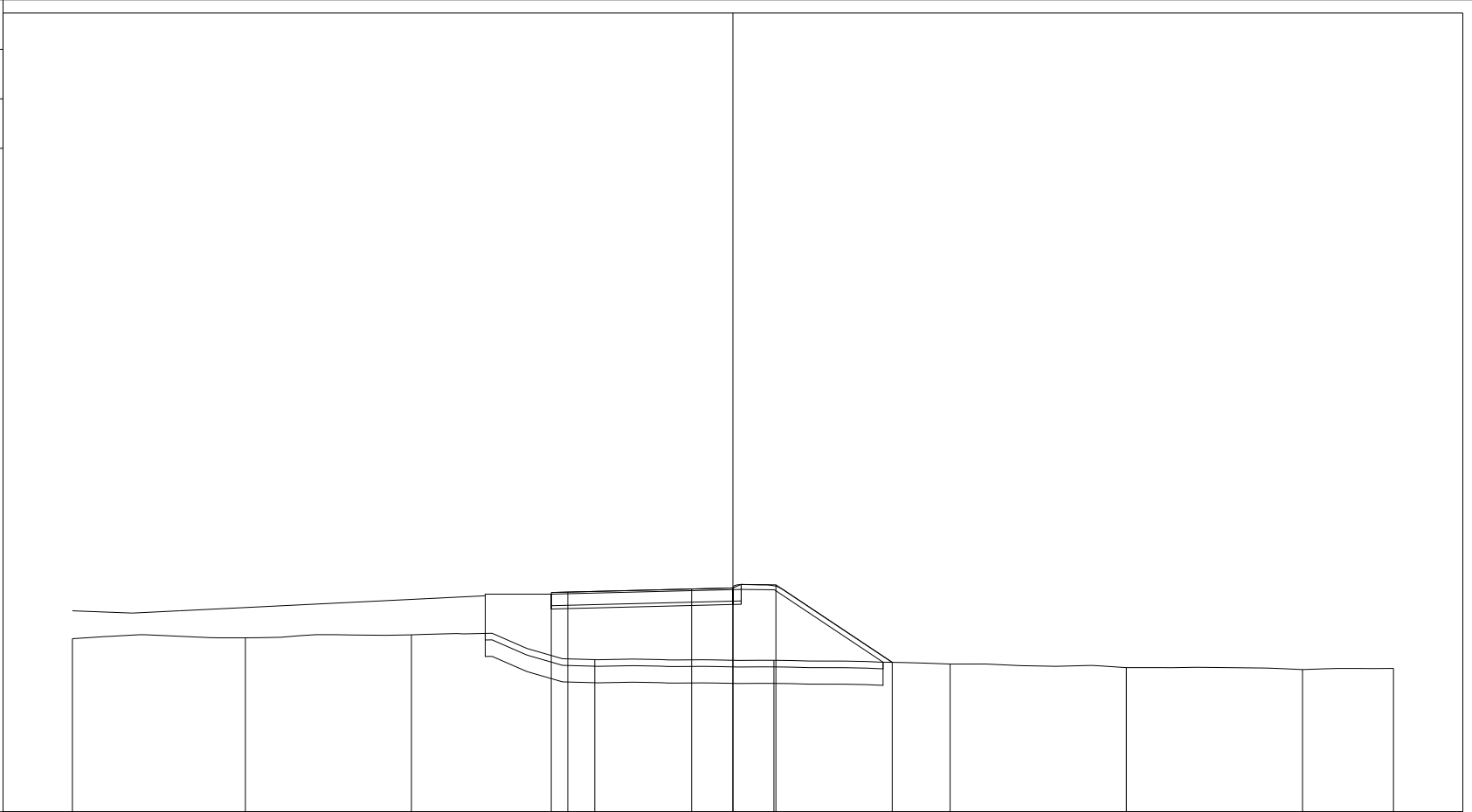
PROGRESSIVE TERRENO	-15.00	-9.24	-3.86	0.17	5.76	10.77	16.44	21.79	25.00
PARZIALI TERRENO	5.76	5.38	4.03	5.59	5.01	5.67	5.35	3.21	
QUOTE TERRENO	81.27	81.38	81.49	80.40	80.41	80.39	80.34	80.30	80.30
PROGRESSIVE PROGETTO				-0.50	0.00	3.75	5.00	5.95	5.95
PARZIALI PROGETTO				0.50	3.75	1.25	0.95		
QUOTE PROGETTO				82.85	82.86	82.96	82.99	80.41	83.09

PROFILO Dedicata 4

SEZIONE CD4_42

PROGRESSIVA 620.00

A RILEVATO	m ²	26.35
BO BONIFICA	m ²	6.04
D BASE	m ²	2.00
G FONDAZIONE	m ²	0.58
a USURA	m	5.50
c BINDER	m	5.75
sc SCOTICO	m	12.19
v VEGETALE	m	5.27



76

200 200

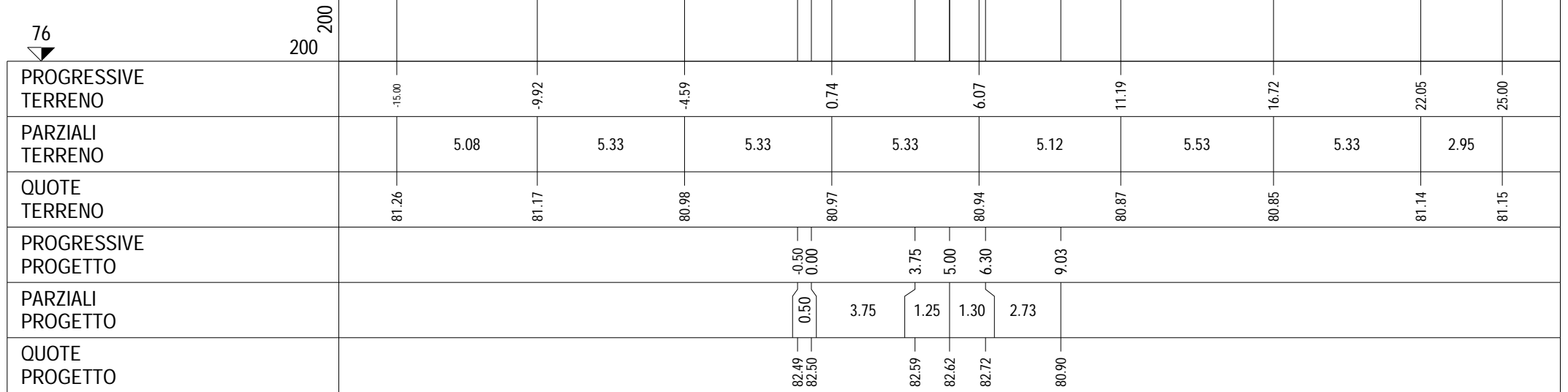
PROGRESSIVE TERRENO	-15.00	-9.76	-4.73	0.82	6.24	11.58	16.91	22.25	25.00
PARZIALI TERRENO	5.24	5.03	5.55	5.42	5.34	5.33	5.34	2.75	
QUOTE TERRENO	81.24	81.27	81.36	80.61	80.59	80.48	80.37	80.31	80.34
PROGRESSIVE PROGETTO				-0.50	3.75	5.00	6.30	9.82	
PARZIALI PROGETTO				0.50	3.75	1.25	1.30	3.52	
QUOTE PROGETTO				82.64	82.75	82.78	82.87	80.53	

PROFILO Dedicata 4

SEZIONE CD4_43

PROGRESSIVA 640.00

A RILEVATO	m ²	20.68
BO BONIFICA	m ²	5.60
D BASE	m ²	2.00
G FONDAZIONE	m ²	0.58
a USURA	m	5.50
c BINDER	m	5.75
sc SCOTICO	m	11.25
v VEGETALE	m	4.32




PROFILO Dedicata 4

SEZIONE CD4_44

PROGRESSIVA 660.00

A RILEVATO	m ²	19.47
BO BONIFICA	m ²	5.59
D BASE	m ²	2.01
G FONDAZIONE	m ²	0.59
a USURA	m	5.50
c BINDER	m	5.75
sc SCOTICO	m	11.18
v VEGETALE	m	4.22

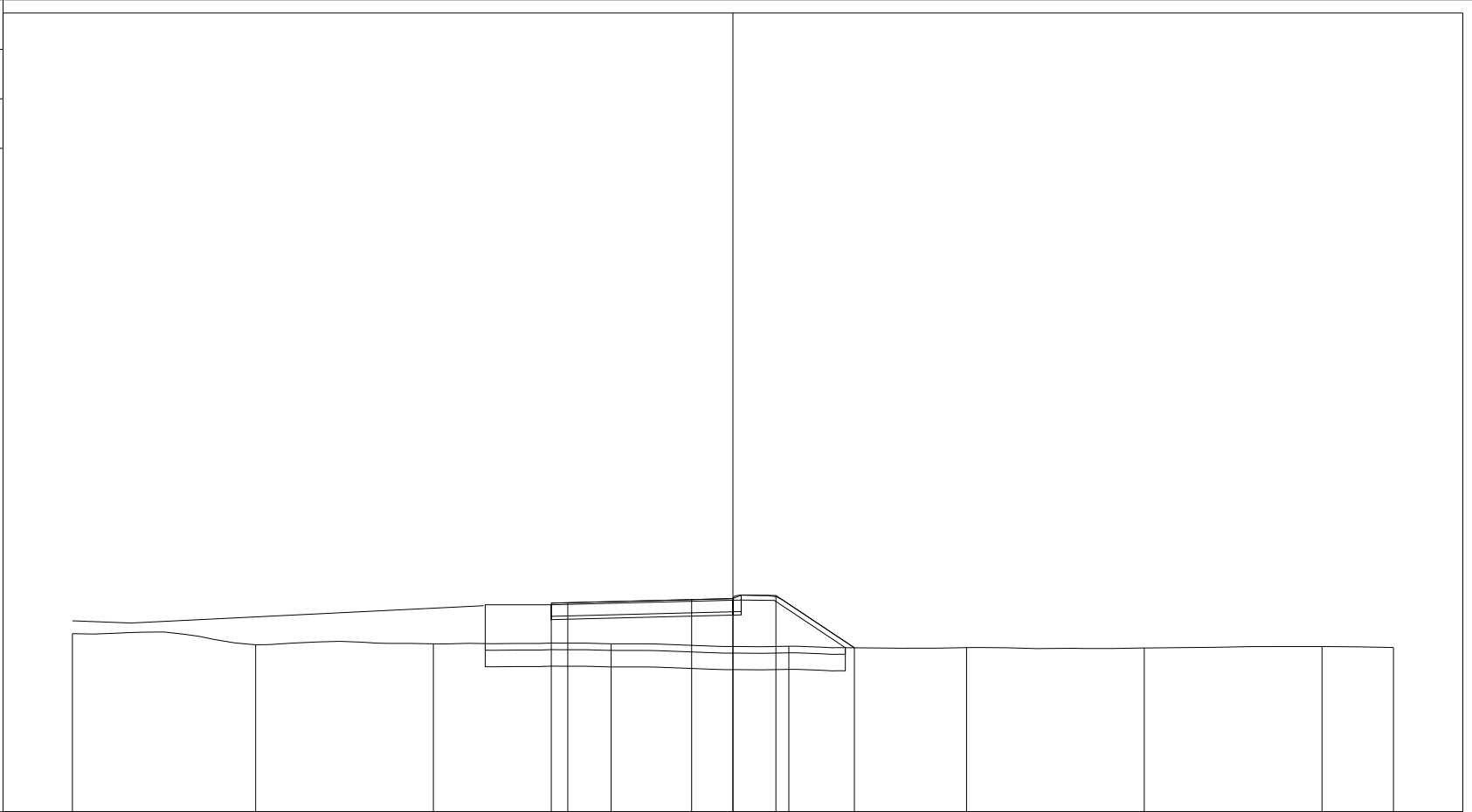


PROFILO Dedicata 4

SEZIONE CD4_45

PROGRESSIVA 680.00

A RILEVATO	m ²	17.59
BO BONIFICA	m ²	5.45
D BASE	m ²	2.01
G FONDAZIONE	m ²	0.59
a USURA	m	5.50
c BINDER	m	5.75
sc SCOTICO	m	10.90
v VEGETALE	m	3.89



76

200
200

PROGRESSIVE TERRENO	-15.00	-9.45	-4.07	1.31	6.69	12.07	17.45	22.84	25.00
PARZIALI TERRENO	5.55	5.38	5.38	5.38	5.38	5.38	5.39	2.16	
QUOTE TERRENO	81.40	81.06	81.09	81.09	81.01	80.97	80.96	81.00	80.98
PROGRESSIVE PROGETTO				-0.50	0.00	3.75	5.00	6.30	8.68
PARZIALI PROGETTO				0.50	3.75	1.25	1.30	2.38	
QUOTE PROGETTO				82.32	82.33	82.43	82.46	82.55	80.97

PROFILO Dedicata 4

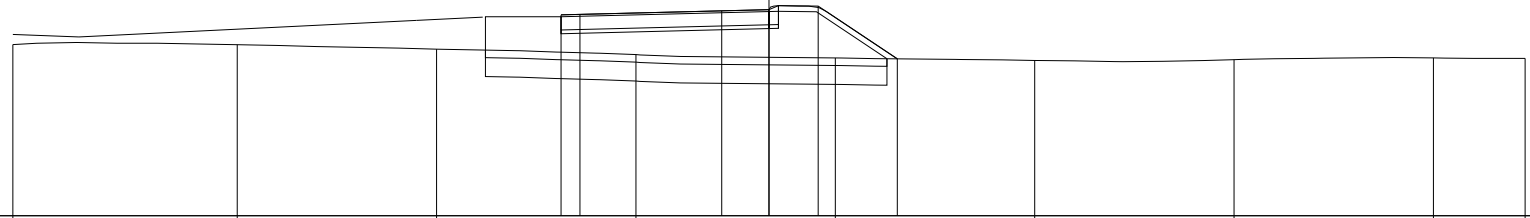
SEZIONE CD4_46

PROGRESSIVA 700.00

A RILEVATO m² 15.32
 BO BONIFICA m² 5.31
 D BASE m² 2.02
 G FONDAZIONE m² 0.57
 a USURA m 5.50
 c BINDER m 5.75
 sc SCOTICO m 10.62
 v VEGETALE m 3.55

77

200 200



PROGRESSIVE TERRENO	-15.00	-9.07	-3.79	1.48	6.75	12.03	17.30	22.57	25.00
PARZIALI TERRENO	5.93	5.28	5.27	5.27	5.28	5.27	5.27	2.43	
QUOTE TERRENO	81.53	81.52	81.41	81.26	81.17	81.11	81.13	81.18	81.16
PROGRESSIVE PROGETTO				-0.50	0.00	3.75	5.00	6.30	8.39
PARZIALI PROGETTO				0.50	3.75	1.25	1.30	2.09	
QUOTE PROGETTO				82.31	82.33	82.42	82.45	82.55	81.15

PROFILO Dedicata 4

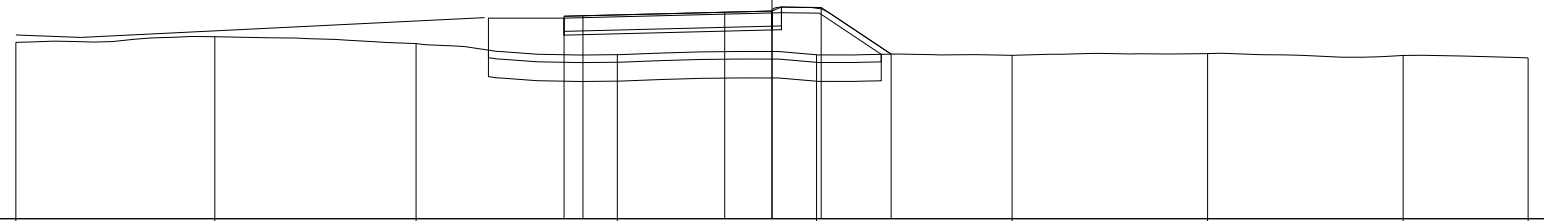
SEZIONE CD4_47

PROGRESSIVA 720.00

A RILEVATO m² 14.26
 BO BONIFICA m² 5.18
 D BASE m² 2.02
 G FONDAZIONE m² 0.57
 a USURA m 5.50
 c BINDER m 5.75
 sc SCOTICO m 10.39
 v VEGETALE m 3.26

77

200 200



PROGRESSIVE TERRENO	-15.00	-9.74	-4.41	0.91	6.18	11.35	16.52	21.69	25.00
PARZIALI TERRENO	5.26	5.33	5.32	5.27	5.17	5.17	5.17	3.31	
QUOTE TERRENO	81.66	81.81	81.63	81.34	81.34	81.32	81.37	81.32	81.25
PROGRESSIVE PROGETTO				-0.50 0.00	3.75 5.00	6.30	8.15		
PARZIALI PROGETTO				0.50	3.75	1.25	1.30	1.85	
QUOTE PROGETTO				82.36 82.37	82.46	82.49	82.59	81.35	

PROFILO Dedicata 4

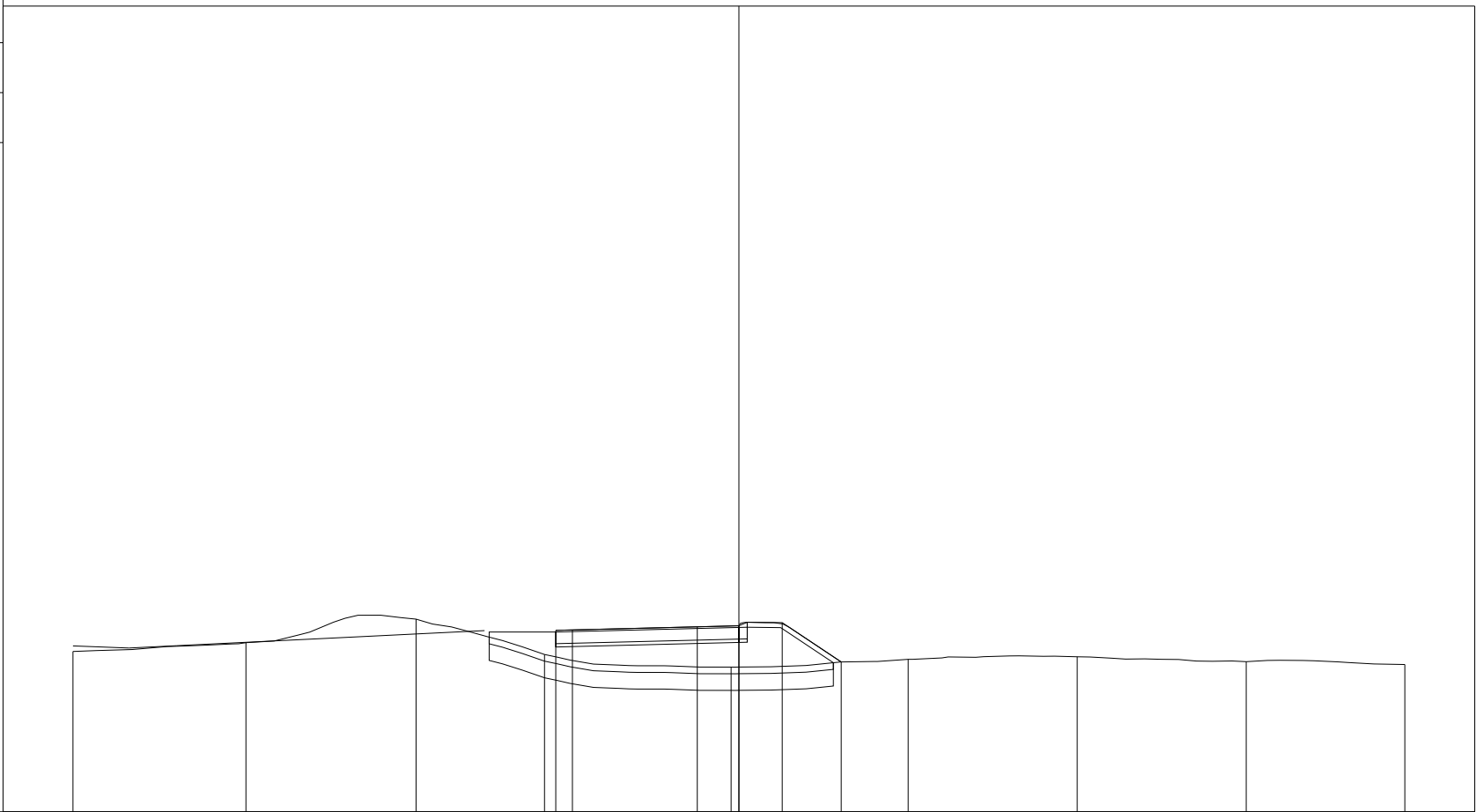
SEZIONE CD4_48

PROGRESSIVA 740.00

A RILEVATO	m ²	13.81
BO BONIFICA	m ²	5.17
D BASE	m ²	2.01
G FONDAZIONE	m ²	0.58
a USURA	m	5.50
c BINDER	m	5.75
sc SCOTICO	m	10.45
v VEGETALE	m	3.16

77

200
200



PROGRESSIVE TERRENO	-15.00	-9.81	-4.70	-0.84	4.77	10.08	15.16	20.24	25.00
PARZIALI TERRENO		5.19	5.11	3.86	5.61	5.31	5.08	5.08	4.76
QUOTE TERRENO	81.81	82.08	82.79	81.72	81.35	81.58	81.65	81.51	81.42
PROGRESSIVE PROGETTO				-0.50	3.75	5.00	6.30	8.07	
PARZIALI PROGETTO				0.50	3.75	1.25	1.30	1.77	
QUOTE PROGETTO				82.45	82.56	82.59	82.68	81.50	

PROFILO Dedicata 4

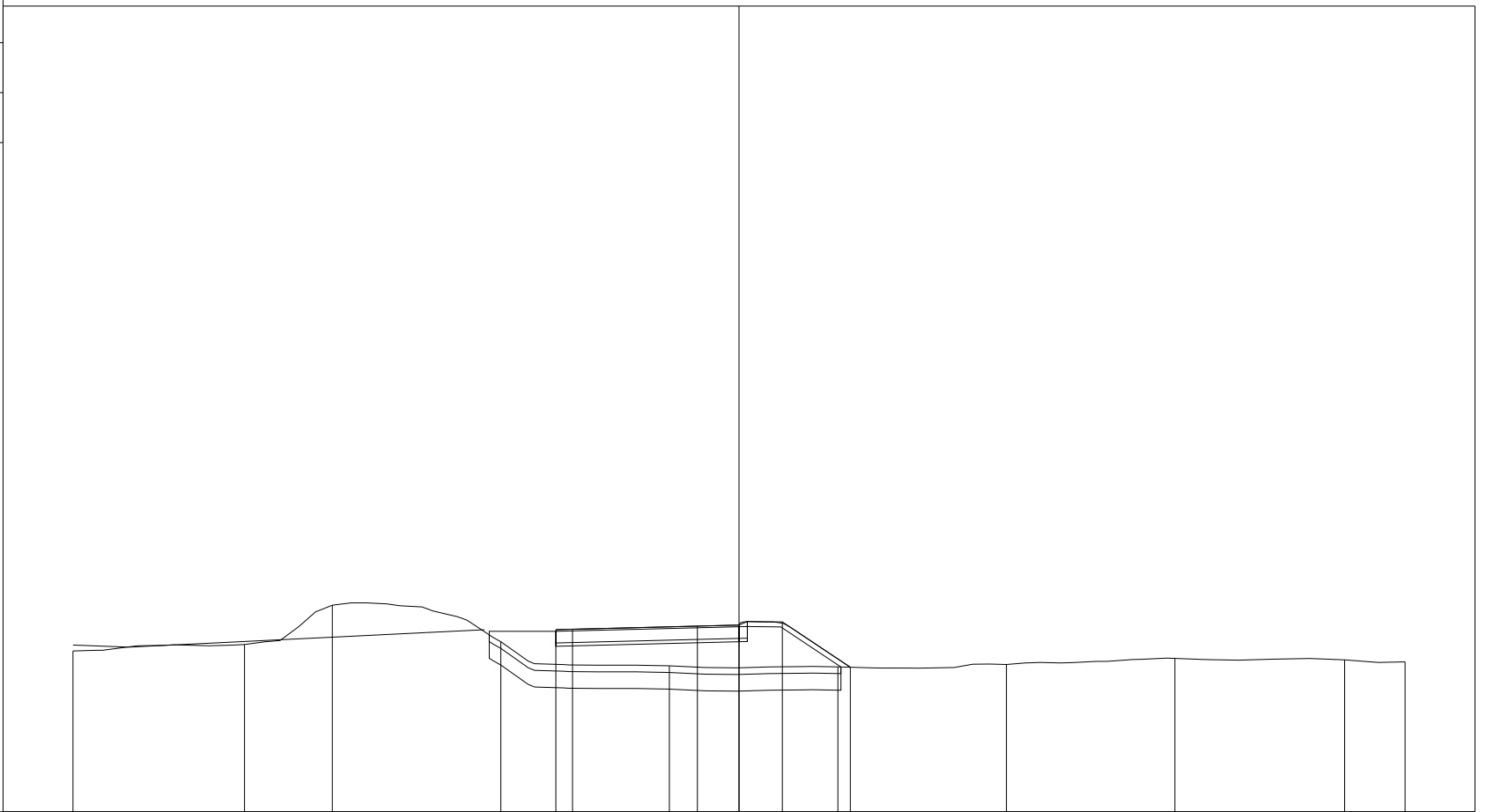
SEZIONE CD4_49

PROGRESSIVA 743.44

A RILEVATO	m ²	14.88
BO BONIFICA	m ²	5.29
D BASE	m ²	2.02
G FONDAZIONE	m ²	0.56
a USURA	m	5.50
c BINDER	m	5.75
sc SCOTICO	m	10.81
v VEGETALE	m	3.49

77

200
200



PROGRESSIVE TERRENO	-15.00	-9.85	-7.21	-2.15	2.91	7.97	13.03	18.09	23.19	25.00
PARZIALI TERRENO	5.15	2.64	5.06	5.06	5.06	5.06	5.06	5.10	1.81	
QUOTE TERRENO	81.83	82.02	83.20	82.11	81.38	81.35	81.42	81.61	81.56	81.50
PROGRESSIVE PROGETTO					-0.50	0.00	3.75	5.00	6.30	8.34
PARZIALI PROGETTO				0.50	3.75	1.25	1.30	2.04		
QUOTE PROGETTO				82.47	82.48	82.58	82.61	82.70	81.34	

PROFILO Dedicata 4

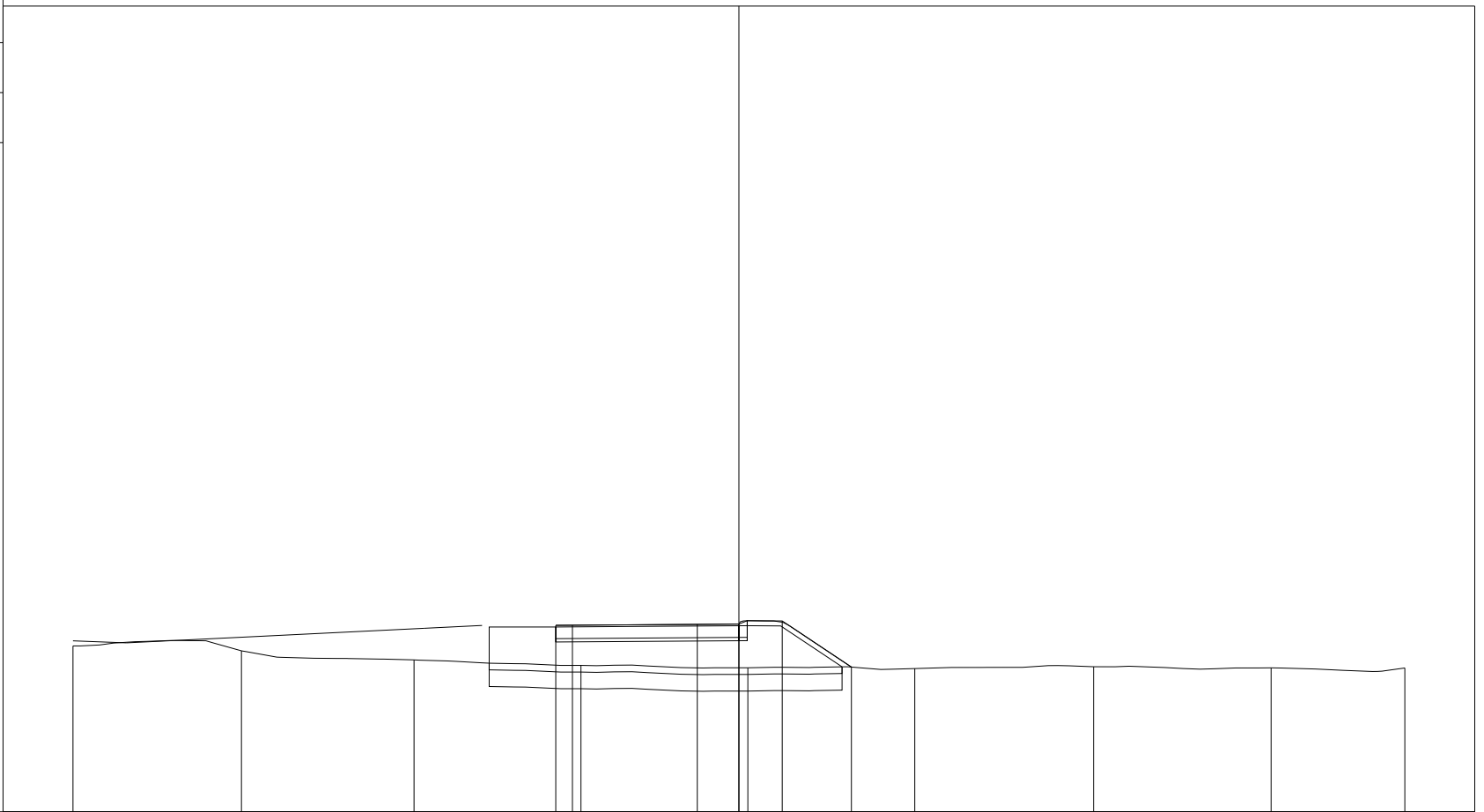
SEZIONE CD4_50

PROGRESSIVA 760.00

A RILEVATO	m ²	16.38
BO BONIFICA	m ²	5.28
D BASE	m ²	2.01
G FONDAZIONE	m ²	0.57
a USURA	m	5.50
c BINDER	m	5.75
sc SCOTICO	m	10.60
v VEGETALE	m	3.53

77

200
200



PROGRESSIVE TERRENO	-15.00	-9.94	-4.76	0.26	5.27	10.28	15.65	20.98	25.00
PARZIALI TERRENO		5.06	5.18	5.02	5.01	5.01	5.37	5.33	4.02
QUOTE TERRENO	81.98	81.83	81.56	81.40	81.32	81.30	81.36	81.32	81.32
PROGRESSIVE PROGETTO				-0.50	0.00	3.75	5.00	6.30	8.38
PARZIALI PROGETTO				0.50	3.75	1.25	1.30	2.08	
QUOTE PROGETTO				82.60	82.60	82.63	82.64	82.73	81.35