

**CORRIDOIO PLURIMODALE ADRIATICO
ITINERARIO MAGLIE - SANTA MARIA DI LEUCA**

S.S. N° 275 "DI S. MARIA DI LEUCA"

LAVORI DI AMMODERNAMENTO E ADEGUAMENTO ALLA SEZ. B DEL D.M. 5.11.2001

S.S. 16 dal km 981+700 al km 985+386 - S.S. 275 dal Km 0+000 al km 37+000

1° Lotto: Dal Km 0+000 di prog. al Km 23+300 di prog.

PROGETTO DEFINITIVO

COD. BA283

PROGETTAZIONE: ANAS - COORDINAMENTO TERRITORIALE ADRIATICA

I PROGETTISTI

Ing. Alberto SANCHIRICO - Progettista e Coordinatore
Ing. Simona MASCIULLO - Progettista

COLLABORATORI

Geom. Andrea DELL'ANNA
Geom. Massimo MARTANO
Geom. Giuseppe CALO'

IL GEOLOGO

Dott. Pasquale SCORCIA

IL COORDINATORE DELLA SICUREZZA IN FASE DI PROGETTAZIONE

Ing. Alberto SANCHIRICO

IL RESPONSABILE DEL PROCEDIMENTO

Ing. Gianfranco PAGLIALUNGA

RESPONSABILE PROJECT MANAGEMENT PUGLIA

Ing. Nicola MARZI

ATTIVITA' DI SUPPORTO



Via Amendola 172/c - BARI
Direttore Tecnico
Prof. Ing. Matteo Ranieri

- Particolari Costruttivi e Decorativi
- Computi Metrici

**PROGETTO STRADALE
COMPLANARE N.27
SEZIONI TRASVERSALI**

CODICE PROGETTO

PROGETTO LIV. PROG. N. PROG.

L0503A D 1701

NOME FILE

S00_PS01-81_TRA_SZ01_A.dwg

CODICE
ELAB.

S00PS27TRASZ01

REVISIONE

SCALA:

A

1:200

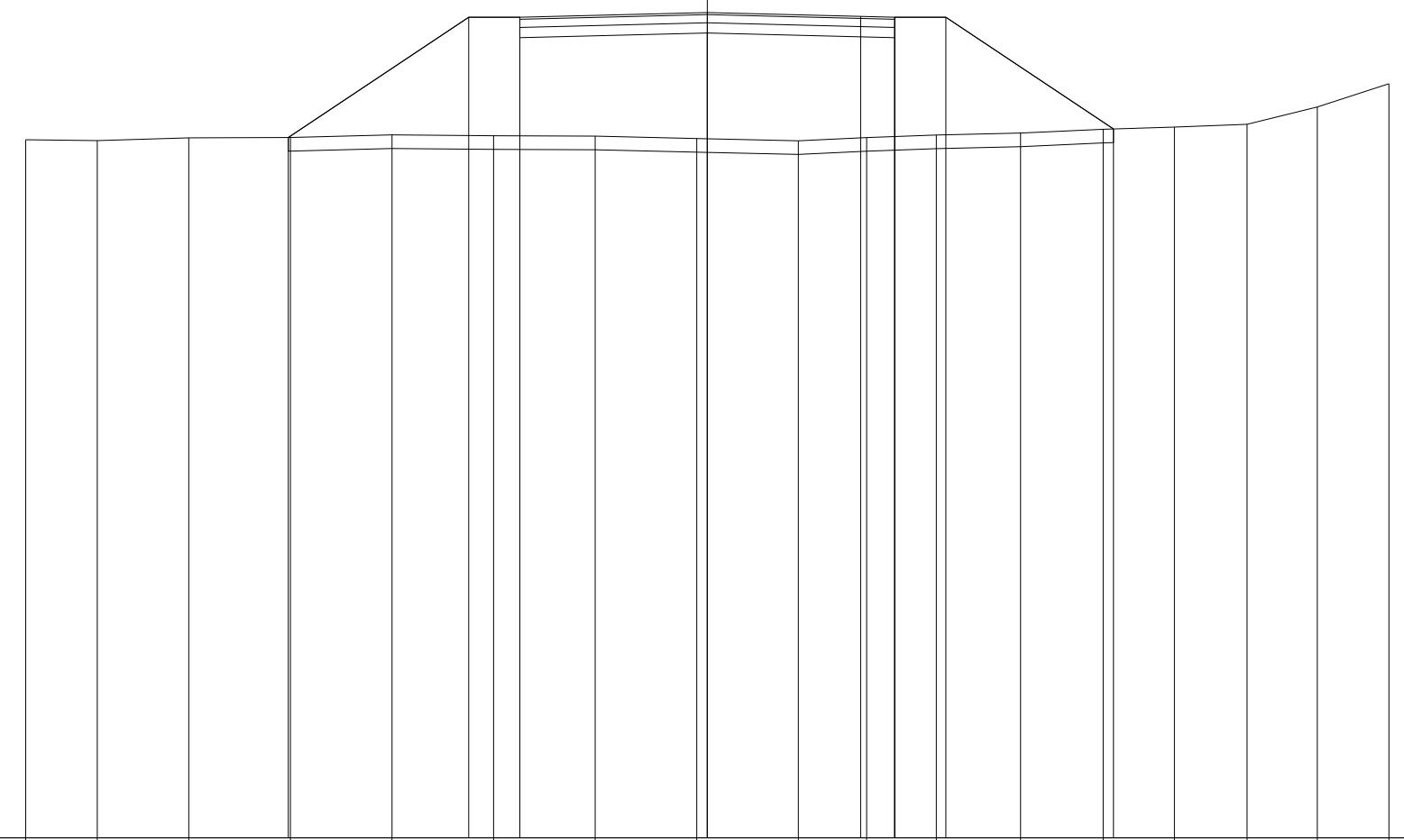
REV.	DESCRIZIONE	DATA	REDATTO	VERIFICATO	APPROVATO
A	REVISIONE DEL PROGETTO DEFINITIVO	Giugno 2018			

PROFILO C_27

SEZIONE C27_1

PROGRESSIVA 0.00

RILEVATO
 A1 15.27 m²
 FONDAZIONE - MISTO CEMENTATO
 C1 0.82 m²
 STRATO BITUMINOSO - USURA
 a1 5.50 m
 STRATO BITUMINOSO - BASE-BINDER
 b1 5.50 m
 SCOTICO
 c1 12.51 m
 VEGETALE mq
 v1 3.93 m
 v2 3.71 m
 Totale: 7.64 m



89

100 100

QUOTE TERRENO	99.24	99.23	99.27	99.28	99.32	99.30	99.30	99.26	99.23	99.28	99.31	99.34	99.40	99.43	99.47	99.72	100.07
PARZIALI TERRENO	1.05	1.34	1.49	1.49	1.49	1.50	1.49	1.49	1.00	1.02	1.24	1.21	1.04	1.07	1.03	1.05	
PROGRESSIVE TERRENO	-10.00	-8.95	-7.61	-6.12	-4.63	-3.14	-1.64	-0.15	1.34	2.34	3.36	4.60	5.81	6.85	7.92	8.95	10.00
QUOTE USURA						101.04		101.11		101.05	101.04						
PARZIALI USURA							2.75		2.25	0.50							
QUOTE RILEVATO				99.28		101.04	100.74	101.04		100.81	101.04	100.74	101.04				99.40
PARZIALI RILEVATO					2.65	0.75		2.75		2.75		0.75		2.46			
PROGRESSIVE RILEVATO				-6.15		-3.50	-2.75	-2.75		0.00		2.75	2.75	3.50			5.96

PROFILO C_27

SEZIONE C27_2

PROGRESSIVA 50.00

RILEVATO
 A1 0.11 m²
 A2 0.01 m²
 A3 0.21 m²
 Totale: 0.33 m²
 STERRO
 B1 0.12 m²
 B2 0.11 m²
 Totale: 0.23 m²
 FONDAZIONE - MISTO CEMENTATO
 C1 0.82 m²
 BONIFICA IN TRINCEA
 F1 0.47 m²
 F2 0.38 m²
 Totale: 0.85 m²
 STRATO BITUMINOSO - USURA
 a1 5.50 m
 STRATO BITUMINOSO - BASE-BINDER
 b1 5.50 m
 SCOTICO
 c1 1.50 m
 c2 1.64 m
 c3 1.42 m
 Totale: 4.56 m
 VEGETALE mq
 v1 1.07 m
 v2 1.17 m
 Totale: 2.24 m

90

100
100

QUOTE TERRENO

PARZIALI TERRENO

PROGRESSIVE TERRENO

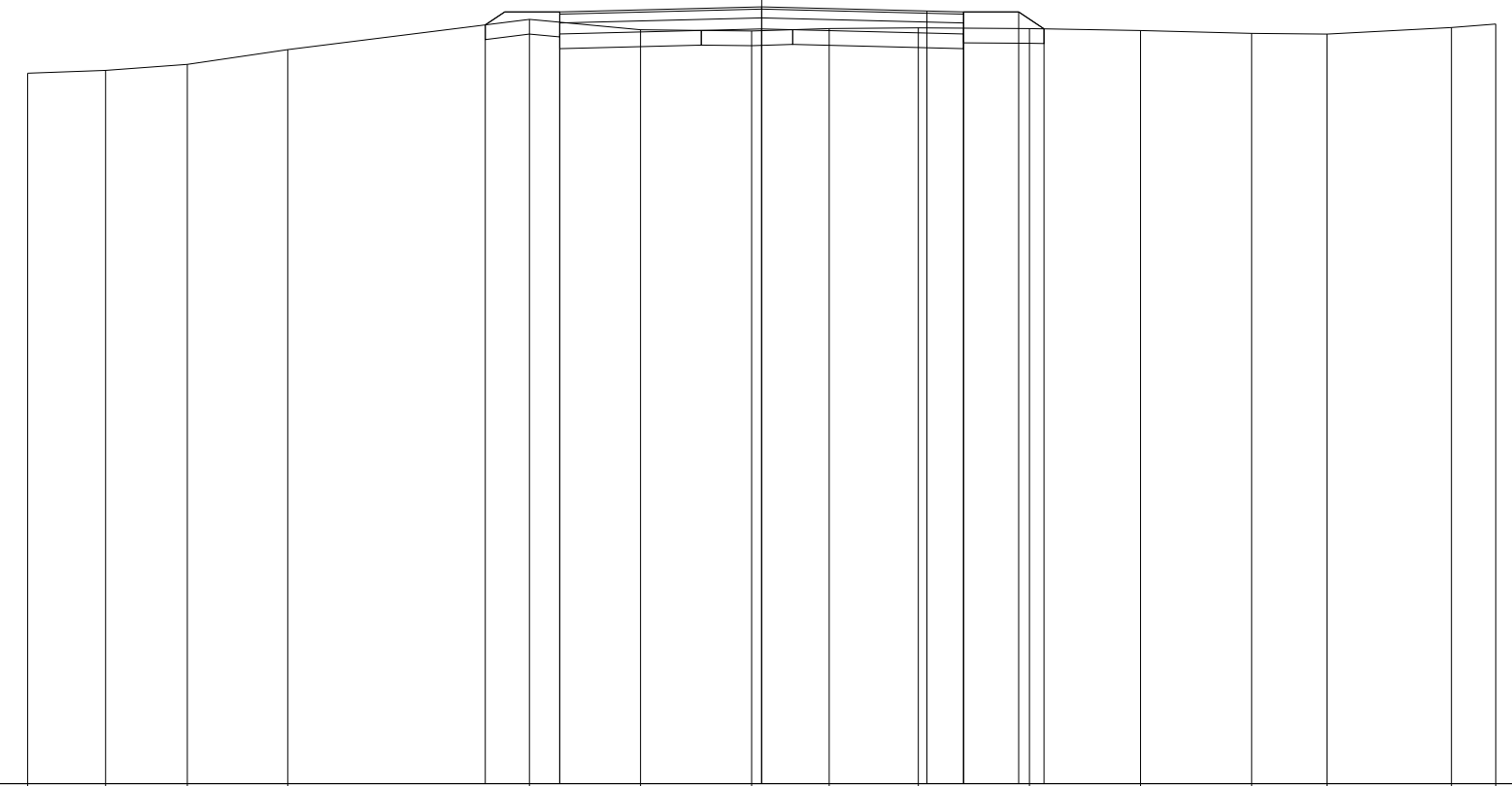
QUOTE USURA

PARZIALI USURA

QUOTE RILEVATO

PARZIALI RILEVATO

PROGRESSIVE RILEVATO



QUOTE TERRENO	99.67	99.71	99.79	99.99	100.40	100.26	100.25	100.28	100.29	100.28	100.25	100.21	100.20	100.29	100.34
PARZIALI TERRENO	1.06	1.12	1.36	3.30	1.51	1.51	1.06	1.21	1.52	1.51	1.51	1.03	1.70	0.60	
PROGRESSIVE TERRENO	-10.00	-8.94	-7.82	-6.46	-3.16	-1.65	-0.14	0.92	2.13	3.65	5.16	6.67	7.70	9.40	10.00
QUOTE USURA					100.51		100.57		100.52	100.51					
PARZIALI USURA						2.75		2.25	0.50						
QUOTE RILEVATO					100.33	100.21	100.51		100.51	100.21	100.51	100.27			
PARZIALI RILEVATO					1.02		2.75		2.75	0.75	0.35				
PROGRESSIVE RILEVATO					-3.77	-2.75	-2.75		0.00		2.75	2.75	3.50	3.85	

PROFILO C_27

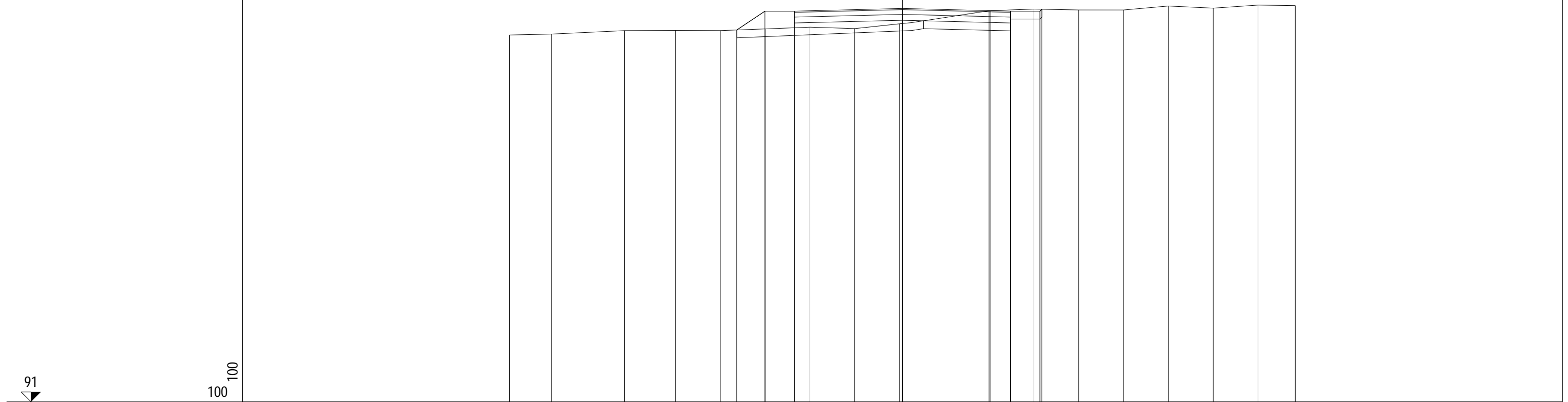
SEZIONE C27_3

PROGRESSIVA 100.00

RILEVATO	
A1	0.88 m ²
STERRO	
B1	0.45 m ²
FONDAZIONE - MISTO CEMENTATO	
C1	0.82 m ²
BONIFICA IN TRINCEA	
F1	0.44 m ²
F2	0.16 m ²
Totale:	0.60 m ²
STRATO BITUMINOSO - USURA	
a1	5.50 m
STRATO BITUMINOSO - BASE-BINDER	
b1	5.50 m
SCOTICO	
c1	5.16 m
VEGETALE mq	
v1	1.61 m
v2	0.82 m
Totale:	2.43 m

91

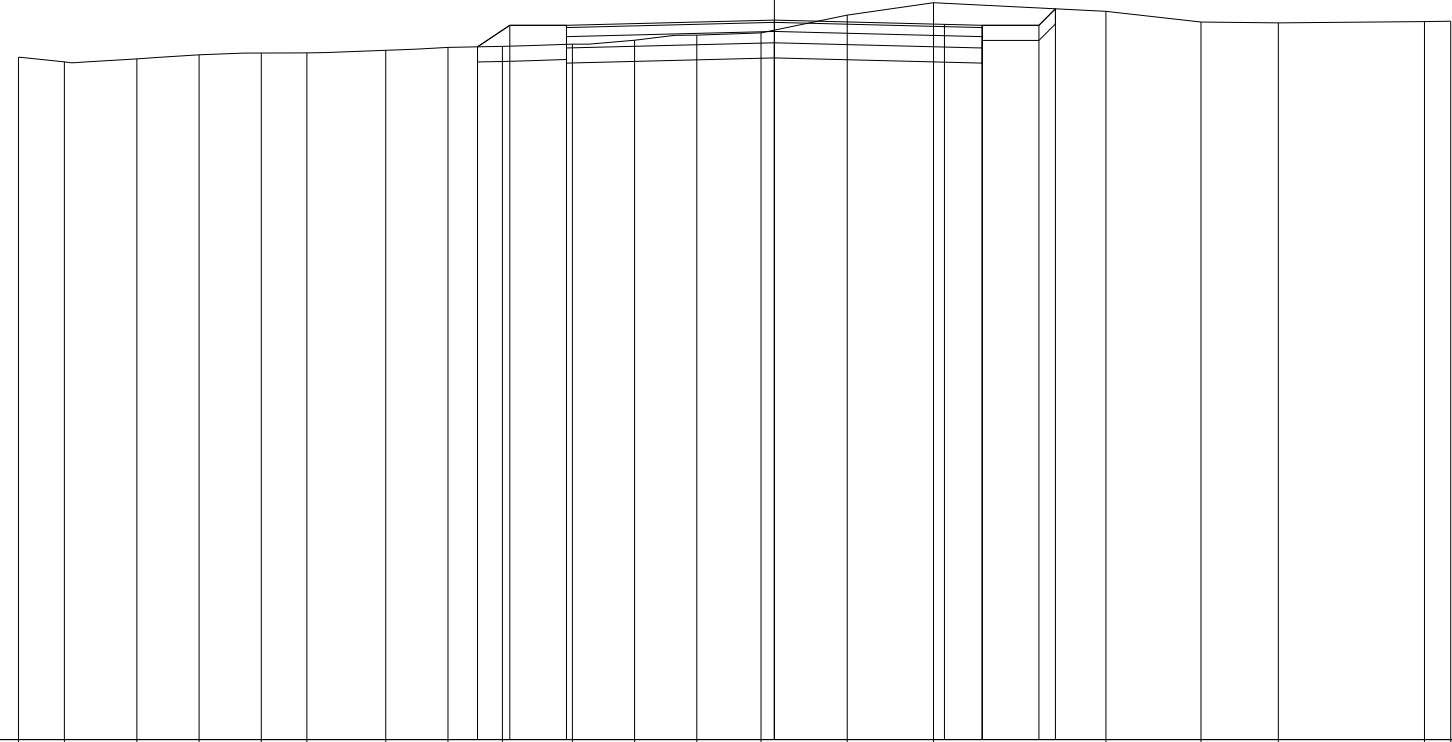
100
100



QUOTE TERRENO	100.33	100.35	100.44	100.44	100.44	100.48	100.53	100.49	100.61	100.94	100.99	100.96	100.96	101.07	101.01	101.09	101.08
PARZIALI TERRENO		1.07	1.86	1.29	1.14	1.14	1.15	1.14	1.14	0.30	1.98	1.14	1.14	1.14	1.14	1.14	0.95
PROGRESSIVE TERRENO	-10.00	-8.93	-7.07	-5.78	-4.64	-3.50	-2.35	-1.21	-0.07	2.21	3.35	4.49	5.63	6.77	7.91	9.05	10.00
QUOTE USURA						100.93			101.00	100.95	100.93						
PARZIALI USURA								2.75		2.25	0.50						
QUOTE RILEVATO					100.46	100.93	100.63	100.93	100.70	100.93	100.63	100.93	100.98				
PARZIALI RILEVATO					0.72	0.75		2.75		2.75	0.75	0.05					
PROGRESSIVE RILEVATO					-4.22	-3.50	-2.75	-2.75	0.00	2.75	2.75	3.50	3.55				

PROFILO C_27
 SEZIONE C27_4
 PROGRESSIVA 150.00

RILEVATO	
A1	0.26 m ²
STERRO	
B1	1.67 m ²
FONDAZIONE - MISTO CEMENTATO	
C1	0.82 m ²
BONIFICA IN TRINCEA	
F1	1.10 m ²
F2	0.19 m ²
Totale:	1.29 m ²
STRATO BITUMINOSO - USURA	
a1	5.50 m
STRATO BITUMINOSO - BASE-BINDER	
b1	5.50 m
SCOTICO	
c1	1.58 m
VEGETALE mq	
v1	1.27 m
v2	1.06 m
Totale:	2.33 m



92
 100 100

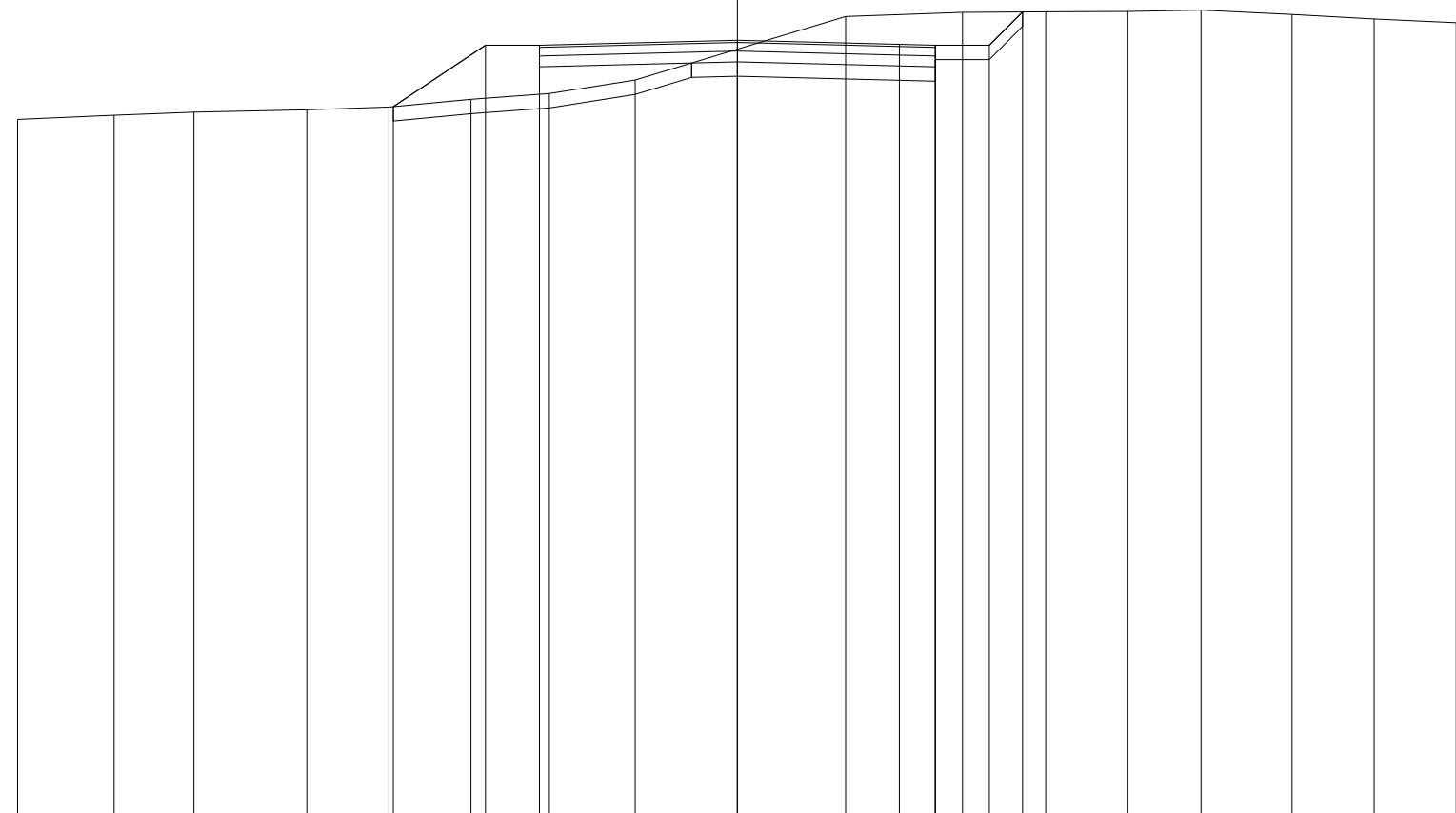
QUOTE TERRENO	101.02	100.96	101.00	101.06	101.08	101.08	101.12	101.15	101.17	101.20	101.25	101.32	101.35	101.58	101.75	101.63	101.49	101.48	101.50	101.50
PARZIALI TERRENO	0.61	0.96	0.82	0.82	0.61	1.04	0.82	0.72	0.93	0.82	0.82	0.85	1.14	1.15	2.28	1.25	1.03	1.93	0.35	0.35
PROGRESSIVE TERRENO	-10.00	-9.39	-8.43	-7.61	-6.79	-6.18	-5.14	-4.32	-3.60	-2.67	-1.85	-1.03	-0.18	0.96	2.11	4.39	5.64	6.67	8.60	8.95
QUOTE USURA									101.45	101.45			101.52		101.46	101.45				
PARZIALI USURA											2.75			2.25	0.50					
QUOTE RILEVATO								101.16	101.45	101.15	101.45		101.22		101.45	101.15	101.45	101.67		
PARZIALI RILEVATO								0.43	0.75		2.75			2.75	0.75	0.22				
PROGRESSIVE RILEVATO								-3.93	-3.50	-2.75	-2.75		0.00		2.75	2.75	3.50	3.72		

PROFILO C_27

SEZIONE C27_5

PROGRESSIVA 200.00

RILEVATO
 A1 1.49 m²
 STERRO
 B1 2.01 m²
 FONDAZIONE - MISTO CEMENTATO
 C1 0.82 m²
 BONIFICA IN TRINCEA
 F1 0.68 m²
 F2 0.24 m²
 Totale: 0.92 m²
 STRATO BITUMINOSO - USURA
 a1 5.50 m
 STRATO BITUMINOSO - BASE-BINDER
 b1 5.50 m
 SCOTICO
 c1 4.60 m
 VEGETALE mq
 v1 2.29 m
 v2 1.40 m
 Totale: 3.69 m



92

100 100

QUOTE TERRENO	101.66	101.71	101.76	101.79	101.83	101.94	102.02	102.20	103.09	103.14	103.15	103.16	103.18	103.11	103.05	103.00	103.00
PARZIALI TERRENO		1.34	1.11	1.57	1.14	1.14	1.09	1.19	2.92	1.63	1.15	1.14	1.02	1.27	1.14	1.14	0.01
PROGRESSIVE TERRENO	-10.00	-8.66	-7.55	-5.98	-4.84	-3.70	-2.61	-1.42	1.50	3.13	4.28	5.42	6.44	7.71	8.85	9.99	10.00
QUOTE USURA							102.69		102.76	102.70	102.69						
PARZIALI USURA								2.75	2.25	0.50							
QUOTE RILEVATO					101.83	102.69	102.39	102.69	102.46	102.69	102.39	102.69	103.15				
PARZIALI RILEVATO					1.28	0.75		2.75	2.75	0.75	0.46						
PROGRESSIVE RILEVATO					-4.78	-3.50	-2.75	-2.75	0.00	2.75	2.75	3.50	3.96				

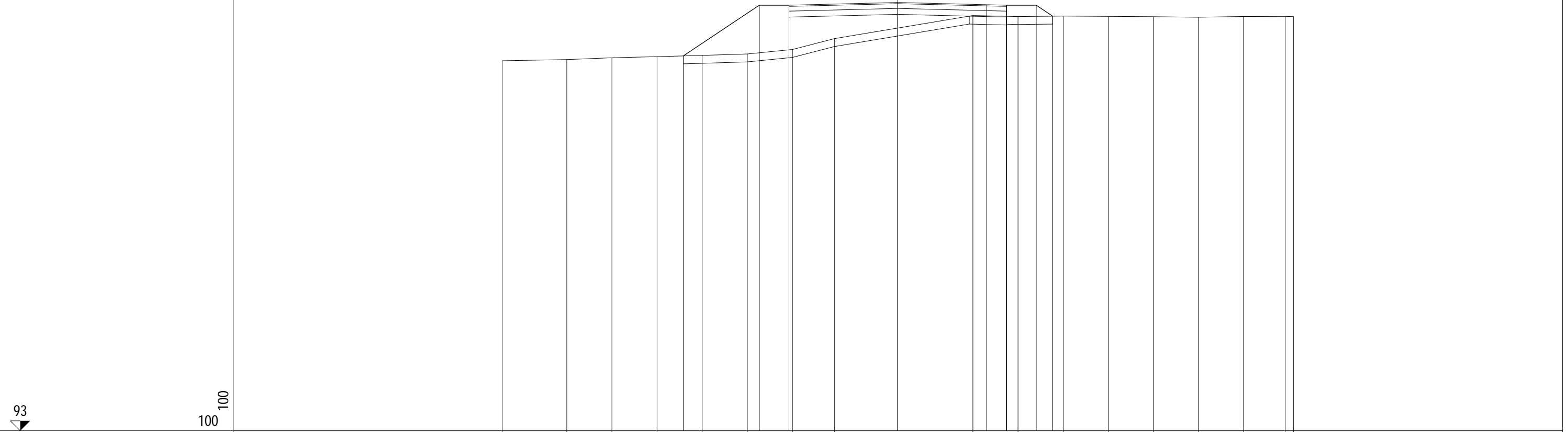
PROFILO C_27

SEZIONE C27_6

PROGRESSIVA 250.00

RILEVATO
 A1 3.91 m²
 A2 0.28 m²
 Totale: 4.19 m²
 STERRO
 B1 0.02 m²
 FONDAZIONE - MISTO CEMENTATO
 C1 0.84 m²
 BONIFICA IN TRINCEA
 F1 0.19 m²
 STRATO BITUMINOSO - USURA
 a1 5.50 m
 STRATO BITUMINOSO - BASE-BINDER
 b1 5.50 m
 SCOTICO
 c1 1.57 m
 c2 7.71 m
 Totale: 9.28 m
 VEGETALE mq
 v1 3.06 m
 v2 1.25 m
 Totale: 4.31 m

93
 100 100



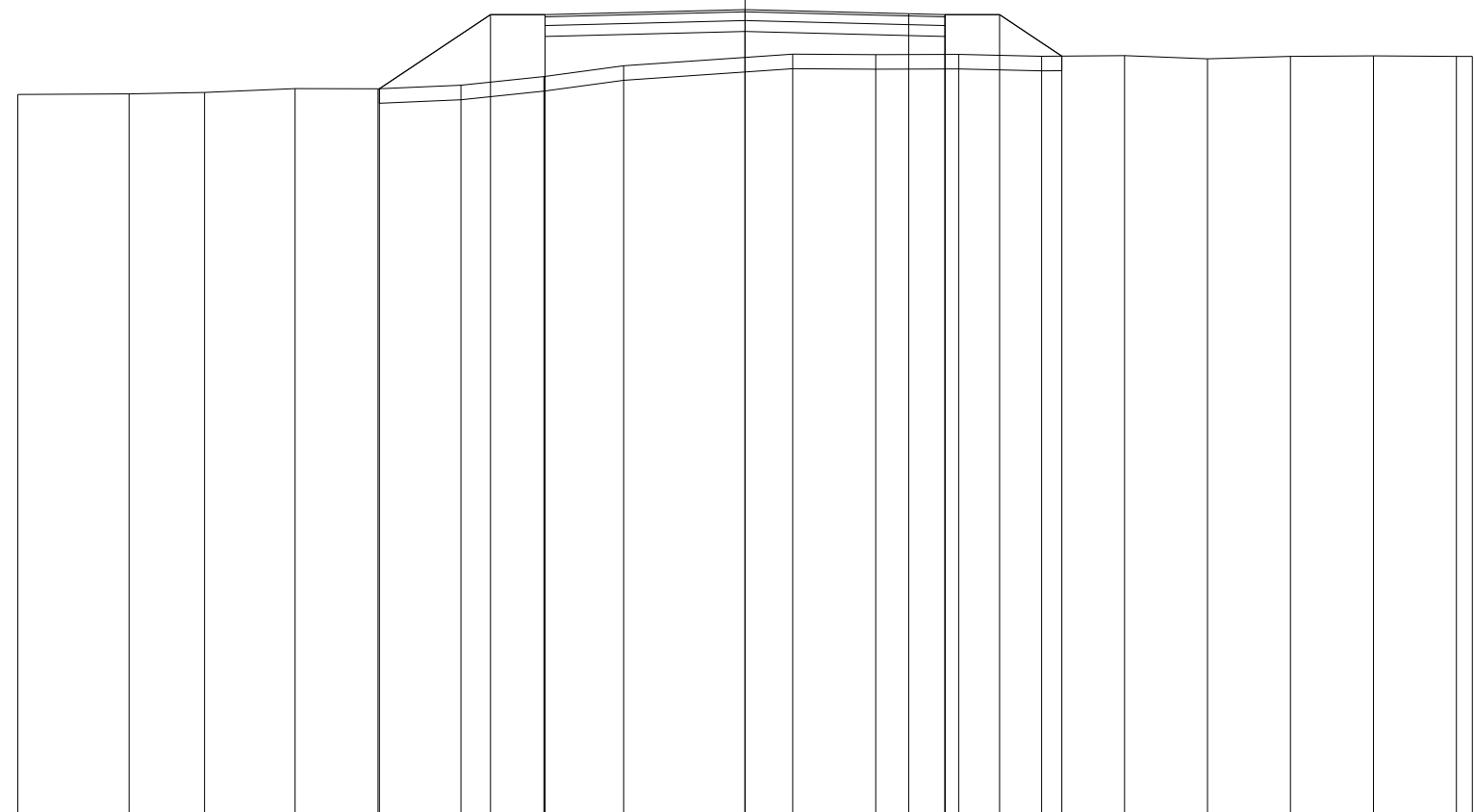
QUOTE TERRENO	102.34	102.37	102.42	102.45	102.48	102.52	102.63	102.90		103.49	103.46	103.47	103.47	103.46	103.44	103.46	103.46	103.46	103.46	103.46
PARZIALI TERRENO		1.63	1.14	1.15	1.14	1.14	1.14	1.06	3.50		1.14	1.14	1.14	1.14	1.14	1.14	1.14	1.14	1.05	0.21
PROGRESSIVE TERRENO	-10.00	-8.37	-7.23	-6.08	-4.94	-3.80	-2.66	-1.60		1.90	3.04	4.18	5.32	6.46	7.60	8.74	9.79	10.00		
QUOTE USURA							103.75		103.82		103.76	103.75								
PARZIALI USURA								2.75		2.25	0.50									
QUOTE RILEVATO				102.47		103.75	103.45	103.75		103.52		103.75	103.45	103.75	103.47					
PARZIALI RILEVATO					1.92	0.75		2.75		2.75		0.75	0.42							
PROGRESSIVE RILEVATO				-5.42		-3.50	-2.75	-2.75	0.00		2.75	2.75	3.50	3.92						

PROFILO C_27

SEZIONE C27_7

PROGRESSIVA 300.00

- RILEVATO
 A1 4.03 m²
 FONDAZIONE - MISTO CEMENTATO
 C1 0.82 m²
 STRATO BITUMINOSO - USURA
 a1 5.50 m
 STRATO BITUMINOSO - BASE-BINDER
 b1 5.50 m
 SCOTICO
 c1 9.82 m
 VEGETALE mq
 v1 2.59 m
 v2 1.78 m
 Totale: 4.37 m



93
 100
 100

QUOTE TERRENO

102.96 102.97 102.99 103.04 103.04 103.09 103.21 103.36 103.52 103.51 103.51 103.49 103.50 103.45 103.49 103.49 103.49 103.49 103.49

PARZIALI TERRENO

1.53 1.04 1.24 1.14 1.14 1.14 1.10 2.33 1.14 1.14 1.14 1.14 1.14 1.14 1.14 1.14 0.22

PROGRESSIVE TERRENO

-10.00 -8.47 -7.43 -6.19 -5.05 -3.91 -2.77 -1.67 0.66 1.80 2.94 4.08 5.22 6.36 7.50 8.64 9.78 10.00

QUOTE USURA

104.06 104.13 104.07 104.06

PARZIALI USURA

2.75 2.25 0.50

QUOTE RILEVATO

103.04 104.06 103.76 104.06 103.83 104.06 103.76 104.06 103.49

PARZIALI RILEVATO

1.53 0.75 2.75 2.75 0.75 0.86

PROGRESSIVE RILEVATO

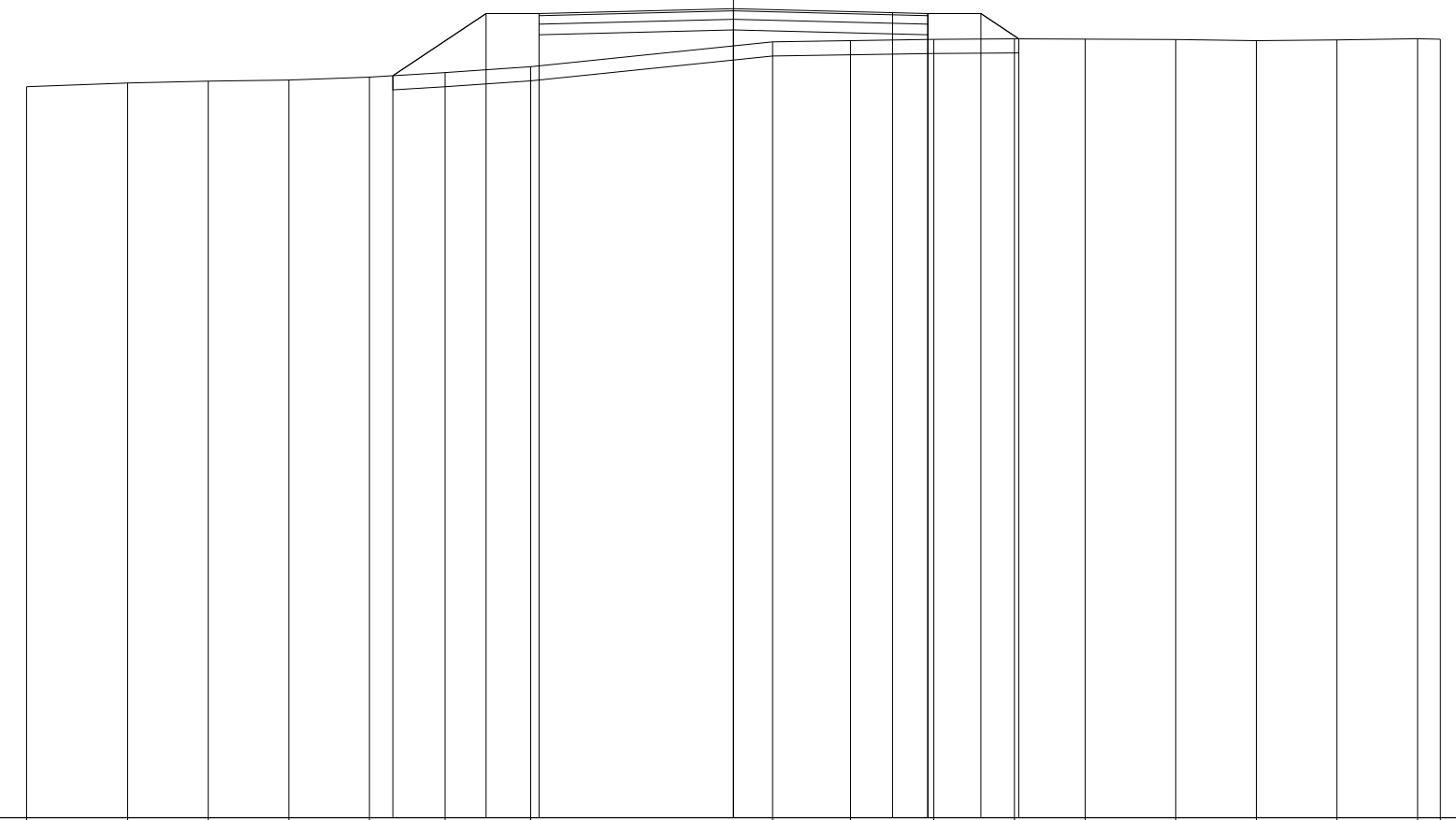
-5.03 -3.50 -2.75 -2.75 0.00 2.75 2.75 3.50 4.36

PROFILO C_27

SEZIONE C27_8

PROGRESSIVA 350.00

RILEVATO
A1 2.76 m²
FONDAZIONE - MISTO CEMENTATO
C1 0.84 m²
STRATO BITUMINOSO - USURA
a1 5.50 m
STRATO BITUMINOSO - BASE-BINDER
b1 5.50 m
SCOTICO
c1 9.28 m
VEGETALE mq
v1 2.34 m
v2 1.40 m
Totale: 3.74 m



93

100
100

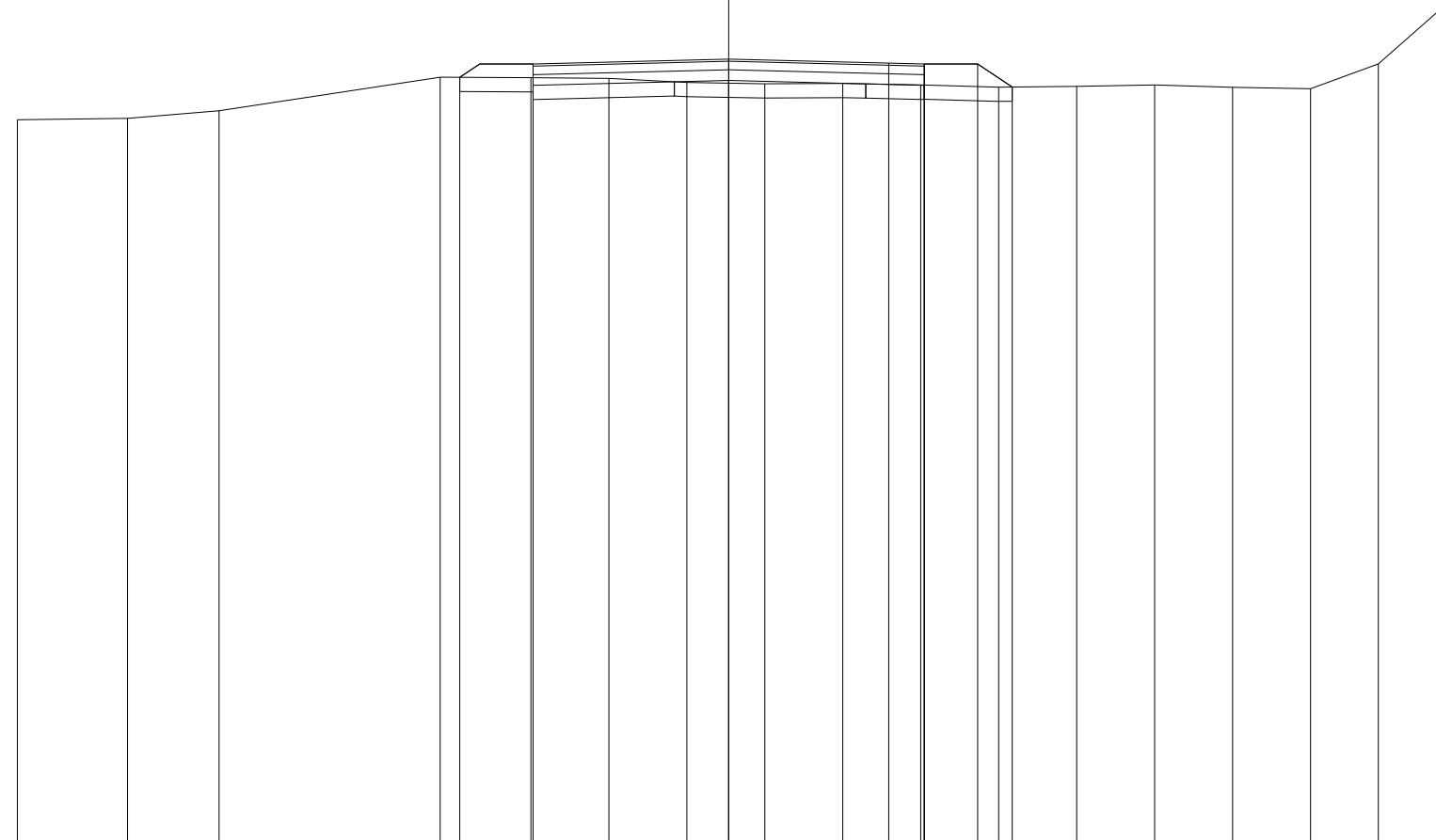
QUOTE TERRENO	103.34	103.39	103.42	103.43	103.48	103.54	103.62	103.97	103.99	104.01	104.02	104.01	104.01	103.99	104.00	104.02	104.01
PARZIALI TERRENO		1.43	1.14	1.14	1.14	1.07	1.21	3.42	1.10	1.18	1.14	1.00	1.29	1.14	1.14	1.14	0.32
PROGRESSIVE TERRENO	-10.00	-8.57	-7.43	-6.29	-5.15	-4.08	-2.87	0.55	1.65	2.83	3.97	4.97	6.26	7.40	8.54	9.68	10.00
QUOTE USURA							104.38	104.44		104.39	104.38						
PARZIALI USURA							2.75		2.25	0.50							
QUOTE RILEVATO					103.50	104.38	104.38	104.14		104.38	104.08	104.38	104.02				
PARZIALI RILEVATO						1.32	0.75	2.75		2.75	0.75	0.54					
PROGRESSIVE RILEVATO					-4.82	-3.50	-2.75	-2.75	0.00		2.75	2.75	3.50	4.04			

PROFILO C_27

SEZIONE C27_10

PROGRESSIVA 450.00

RILEVATO
 A1 0.17 m²
 A2 0.05 m²
 A3 0.30 m²
 Totale: 0.52 m²
 STERRO
 B1 0.14 m²
 FONDAZIONE - MISTO CEMENTATO
 C1 0.82 m²
 BONIFICA IN TRINCEA
 F1 0.16 m²
 F2 0.39 m²
 Totale: 0.55 m²
 STRATO BITUMINOSO - USURA
 a1 5.50 m
 STRATO BITUMINOSO - BASE-BINDER
 b1 5.50 m
 SCOTICO
 c1 1.64 m
 c2 3.09 m
 c3 1.43 m
 Totale: 6.16 m
 VEGETALE mq
 v1 1.09 m
 v2 1.34 m
 Totale: 2.43 m




94

100
100

QUOTE TERRENO	104.15	104.17	104.27	104.75	104.74	104.73	104.67	104.65	104.66	104.64	104.61	104.62	104.64	104.60	104.58	104.93	105.69	105.69
PARZIALI TERRENO		1.55	1.29	3.10	1.28	1.10	1.09	1.10	1.09	1.10	1.10	1.09	1.10	1.09	1.10	0.95	0.87	
PROGRESSIVE TERRENO	-10.00	-8.45	-7.16	-4.06	-2.78	-1.68	-0.59	0.51	1.60	2.70	3.80	4.89	5.99	7.08	8.18	9.13	10.00	10.00
QUOTE USURA					104.93			105.00			104.94	104.93						
PARZIALI USURA							2.75		2.25	0.50								
QUOTE RILEVATO				104.74	104.63	104.93		104.70		104.93	104.63	104.93	104.61					
PARZIALI RILEVATO					1.03		2.75		2.75	0.75	0.49							
PROGRESSIVE RILEVATO				-3.78	-2.75	-2.75		0.00		2.75	2.75	3.50	3.99					

PROFILO C_27
 SEZIONE C27_11
 PROGRESSIVA 500.00

RILEVATO
 A1 0.15 m²
 A2 0.06 m²
 Totale: 0.21 m²
 STERRO
 B1 0.52 m²
 FONDAZIONE - MISTO CEMENTATO
 C1 0.82 m²
 BONIFICA IN TRINCEA
 F1 1.10 m²
 STRATO BITUMINOSO - USURA
 a1 5.50 m
 STRATO BITUMINOSO - BASE-BINDER
 b1 5.50 m
 SCOTICO
 c1 1.29 m
 c2 1.39 m
 Totale: 2.68 m
 VEGETALE mq
 v1 1.04 m
 v2 0.92 m
 Totale: 1.96 m




QUOTE TERRENO																						
PARZIALI TERRENO		1.01	1.14	1.50	1.46	1.10	1.09	1.10	1.09	1.10	1.09	1.10	1.09	1.10	1.02	1.17	1.09	1.10	0.65			
PROGRESSIVE TERRENO	-10.00	-8.99	-7.85	-6.35	-4.89	-3.79	-2.70	-1.60	-0.51	0.59	1.68	2.78	3.87	4.97	5.99	7.16	8.25	9.35	10.00			
QUOTE USURA							104.93			105.00		104.94	104.93									
PARZIALI USURA							2.75			2.25		0.50										
QUOTE RILEVATO						104.77	104.63	104.93		104.70		104.93	104.63	104.93	104.84							
PARZIALI RILEVATO						0.99	2.75			2.75		0.75	0.14									
PROGRESSIVE RILEVATO						-3.74	-2.75	-2.75		0.00		2.75	2.75	3.50	3.64							

PROFILO C_27

SEZIONE C27_12

PROGRESSIVA 550.00

RILEVATO
A1 0.26 m²
A2 0.07 m²
Totale: 0.33 m²
STERRO
B1 0.38 m²
FONDAZIONE - MISTO CEMENTATO
C1 0.82 m²
BONIFICA IN TRINCEA
F1 0.88 m²
F2 0.13 m²
Totale: 1.01 m²
STRATO BITUMINOSO - USURA
a1 5.50 m
STRATO BITUMINOSO - BASE-BINDER
b1 5.50 m
SCOTICO
c1 1.30 m
c2 0.81 m
c3 1.55 m
Totale: 3.66 m
VEGETALE mq
v1 1.23 m
v2 0.93 m
Totale: 2.16 m



94
100 100

QUOTE TERRENO	104.44	104.39	104.48	104.51	104.52	104.52	104.51	104.50	104.56	104.60	104.63	104.71	104.68	104.63	104.56	104.53	104.44	104.47	104.51
PARZIALI TERRENO		1.35	1.28	1.11	1.10	1.11	1.10	1.11	1.00	1.21	1.11	1.10	1.11	1.11	1.10	1.07	1.15	1.10	0.78
PROGRESSIVE TERRENO	-10.00	-8.65	-7.37	-6.26	-5.16	-4.05	-2.95	-1.84	-0.84	0.37	1.48	2.58	3.69	4.80	5.90	6.97	8.12	9.22	10.00
QUOTE USURA							104.78			104.85		104.80	104.78						
PARZIALI USURA								2.75			2.25	0.50							
QUOTE RILEVATO						104.52	104.78	104.48	104.78	104.55		104.78	104.48	104.78	104.68				
PARZIALI RILEVATO						0.40	0.75	2.75			2.75	0.75	0.15						
PROGRESSIVE RILEVATO						-3.90	-3.50	-2.75	-2.75	0.00		2.75	2.75	3.50	3.65				

PROFILO C_27

SEZIONE C27_13

PROGRESSIVA 600.00

RILEVATO
 A1 0.10 m²
 STERRO
 B1 1.08 m²
 FONDAZIONE - MISTO CEMENTATO
 C1 0.84 m²
 BONIFICA IN TRINCEA
 F1 1.10 m²
 F2 0.15 m²
 Totale: 1.25 m²
 STRATO BITUMINOSO - USURA
 a1 5.50 m
 STRATO BITUMINOSO - BASE-BINDER
 b1 5.50 m
 SCOTICO
 c1 1.33 m
 VEGETALE mq
 v1 0.97 m
 v2 0.78 m
 Totale: 1.75 m

95

100 100

QUOTE TERRENO

PARZIALI TERRENO

PROGRESSIVE TERRENO

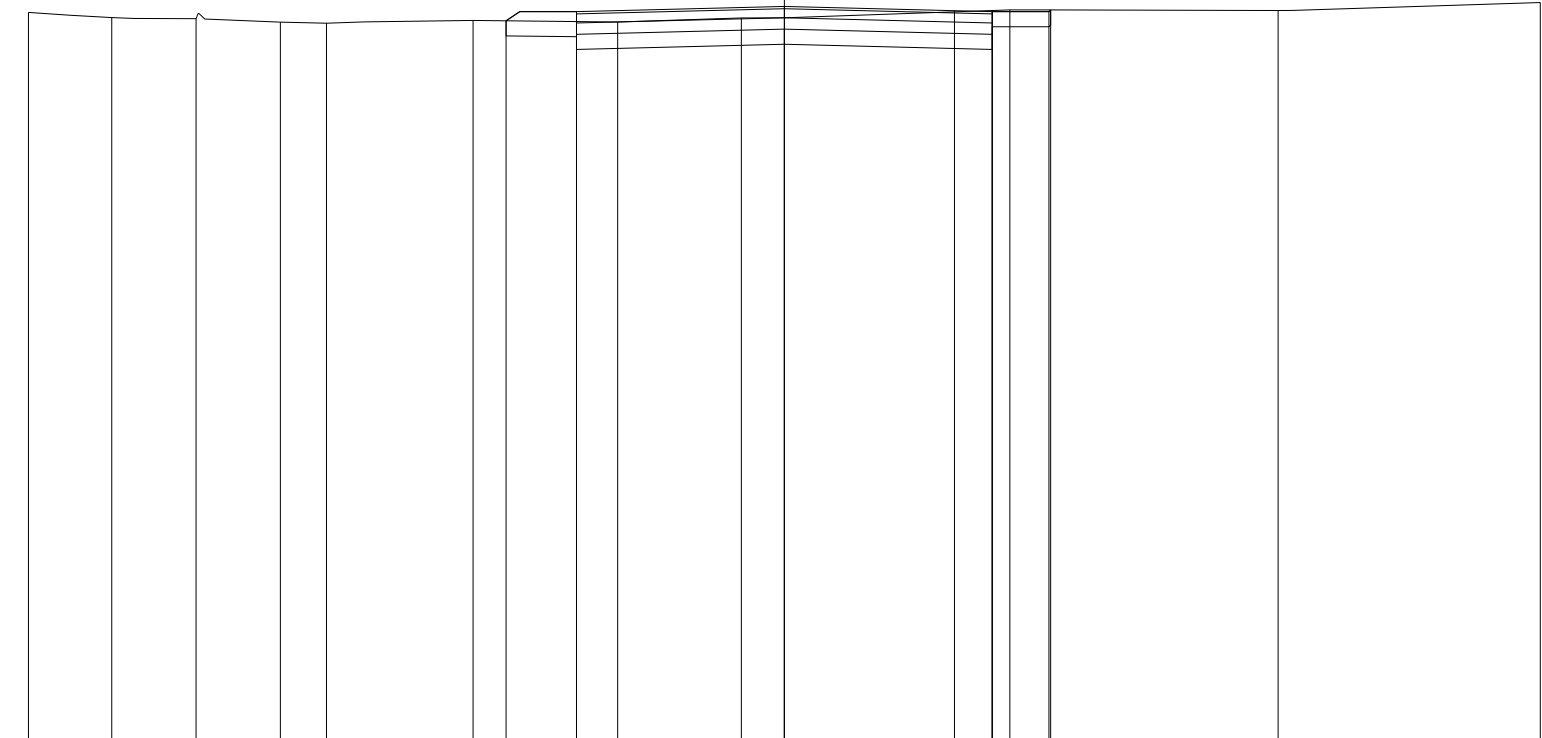
QUOTE USURA

PARZIALI USURA

QUOTE RILEVATO

PARZIALI RILEVATO

PROGRESSIVE RILEVATO



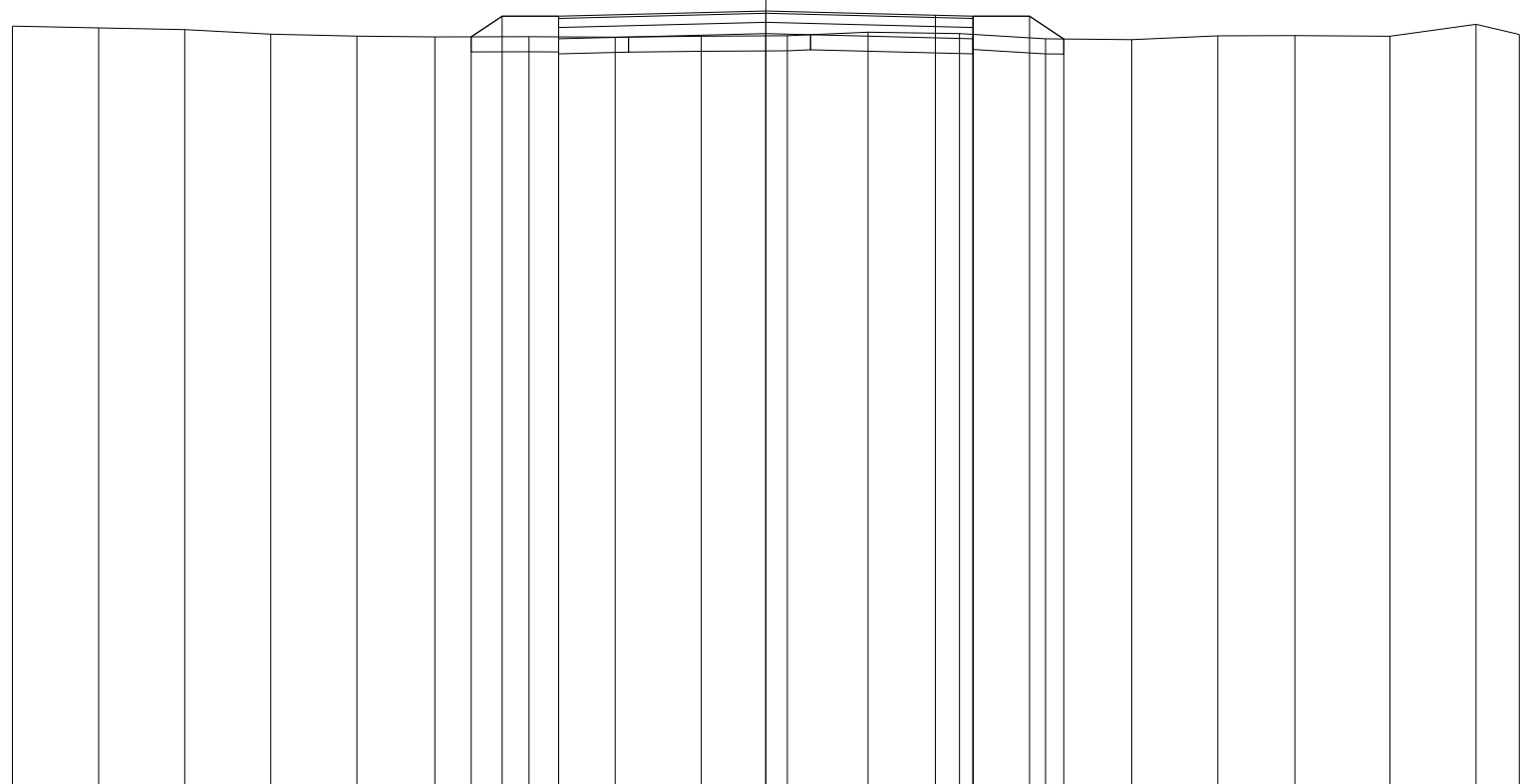
QUOTE TERRENO	104.62	104.55	104.53	104.49	104.47	104.51	104.49	104.54	104.65	104.64	104.75
PARZIALI TERRENO	1.10	1.12	1.11	0.61	1.94	1.91	1.64	3.55	3.55	3.47	
PROGRESSIVE TERRENO	-10.00	-8.90	-7.78	-6.67	-6.06	-4.12	-2.21	-0.57	2.98	6.53	10.00
QUOTE USURA						104.63	104.70	104.64	104.63		
PARZIALI USURA						2.75	2.25	0.50			
QUOTE RILEVATO						104.51	104.33	104.63	104.63	104.63	104.65
PARZIALI RILEVATO						0.93	2.75	2.75	0.75	0.02	
PROGRESSIVE RILEVATO						-3.68	-2.75	0.00	2.75	3.50	3.52

PROFILO C_27

SEZIONE C27_14

PROGRESSIVA 650.00

RILEVATO
 A1 0.25 m²
 A2 0.04 m²
 A3 0.26 m²
 Totale: 0.55 m²
 STERRO
 B1 0.02 m²
 B2 0.10 m²
 Totale: 0.12 m²
 FONDAZIONE - MISTO CEMENTATO
 C1 0.82 m²
 BONIFICA IN TRINCEA
 F1 0.43 m²
 F2 0.18 m²
 Totale: 0.61 m²
 STRATO BITUMINOSO - USURA
 a1 5.50 m
 STRATO BITUMINOSO - BASE-BINDER
 b1 5.50 m
 SCOTICO
 c1 1.60 m
 c2 2.81 m
 c3 1.56 m
 Totale: 5.97 m
 VEGETALE mq
 v1 1.24 m
 v2 1.29 m
 Totale: 2.53 m



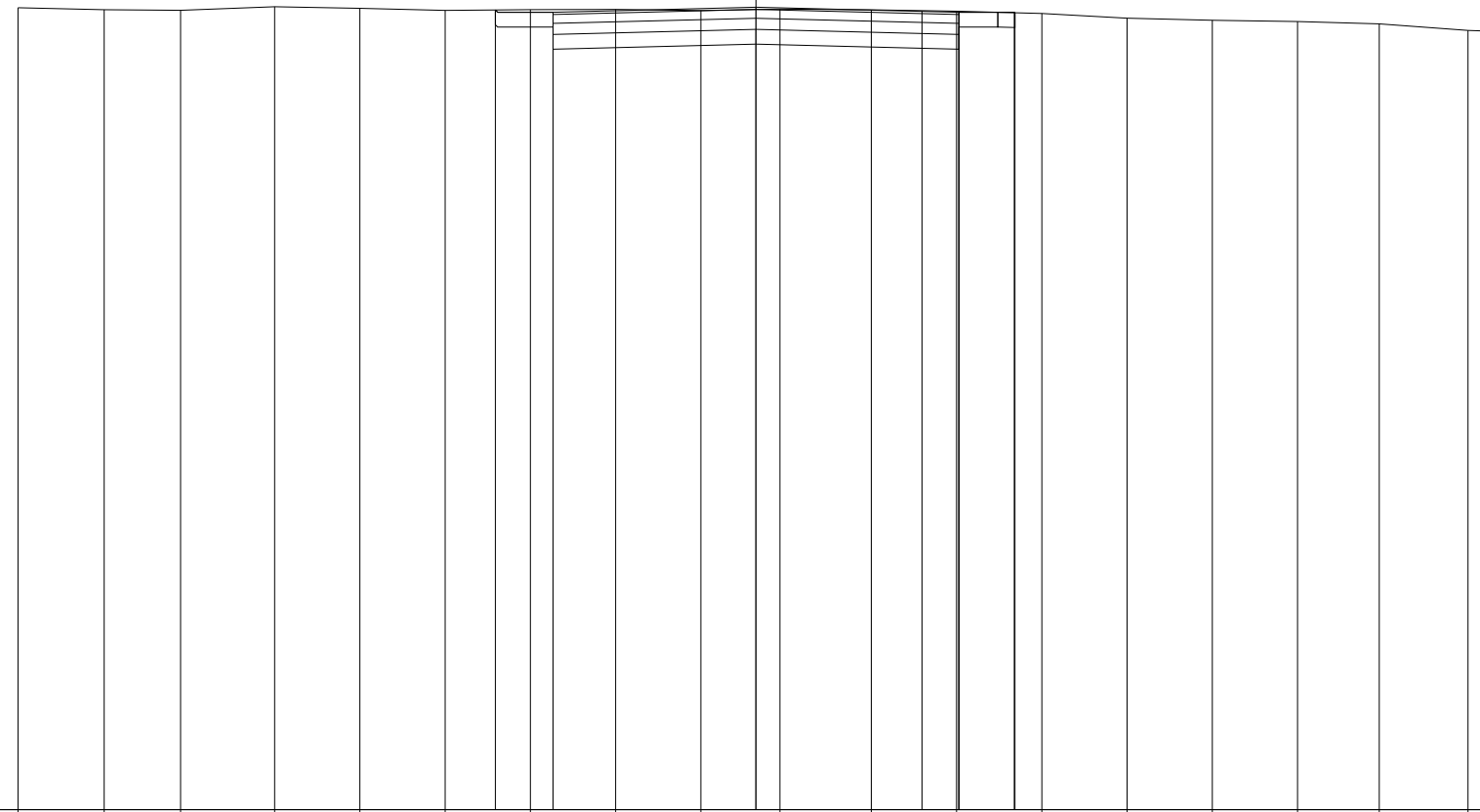
QUOTE TERRENO	104.16	104.14	104.12	104.05	104.03	104.02	104.02	104.02	104.03	104.03	104.08	104.06	103.99	103.98	104.03	104.04	104.03	104.19	104.05
PARZIALI TERRENO		1.14	1.15	1.14	1.14	1.04	1.25	1.14	1.14	1.15	1.07	1.21	1.14	1.15	1.14	1.02	1.26	1.15	0.57
PROGRESSIVE TERRENO	-10.00	-8.86	-7.71	-6.57	-5.43	-4.39	-3.14	-2.00	-0.86	0.29	1.36	2.57	3.71	4.86	6.00	7.02	8.28	9.43	10.00
QUOTE USURA							104.29			104.36		104.31	104.29						
PARZIALI USURA								2.75		2.25		0.50							
QUOTE RILEVATO							104.02	104.29	103.99	104.29		104.29	103.99	104.29	103.99				
PARZIALI RILEVATO							0.41	0.75		2.75		2.75	0.75	0.45					
PROGRESSIVE RILEVATO							-3.91	-3.50	-2.75	-2.75		0.00		2.75	2.75	3.50	3.95		

PROFILO C_27

SEZIONE C27_15

PROGRESSIVA 700.00

STERRO
 B1 1.67 m²
 FONDAZIONE - MISTO CEMENTATO
 C1 0.84 m²
 BONIFICA IN TRINCEA
 F1 0.15 m²
 F2 1.08 m²
 F3 0.11 m²
 Totale: 1.34 m²
 STRATO BITUMINOSO - USURA
 a1 5.50 m
 STRATO BITUMINOSO - BASE-BINDER
 b1 5.50 m
 SCOTICO
 c1 0.63 m
 VEGETALE mq
 v1 0.79 m
 v2 0.76 m
 Totale: 1.55 m



93

100 100

QUOTE TERRENO		103.87	103.84	103.83	103.88	103.86	103.83	103.84	103.84	103.83	103.85	103.84	103.82	103.79	103.73	103.70	103.68	103.65	103.56	103.55
PARZIALI TERRENO			1.17	1.03	1.28	1.15	1.16	1.15	1.16	1.15	1.07	1.24	1.16	1.15	1.16	1.15	1.16	1.11	1.20	0.35
PROGRESSIVE TERRENO		-10.00	-8.83	-7.80	-6.52	-5.37	-4.21	-3.06	-1.90	-0.75	0.32	1.56	2.72	3.87	5.03	6.18	7.34	8.45	9.65	10.00
QUOTE USURA								103.81		103.87		103.82	103.81							
PARZIALI USURA									2.75		2.25	0.50								
QUOTE RILEVATO								103.84	103.51	103.81		103.81	103.51	103.81	103.80					
PARZIALI RILEVATO								0.78	2.75		2.75	0.75	0.01							
PROGRESSIVE RILEVATO								-3.53	-2.75	-2.75	0.00	2.75	2.75	3.50	3.51					

PROFILO C_27

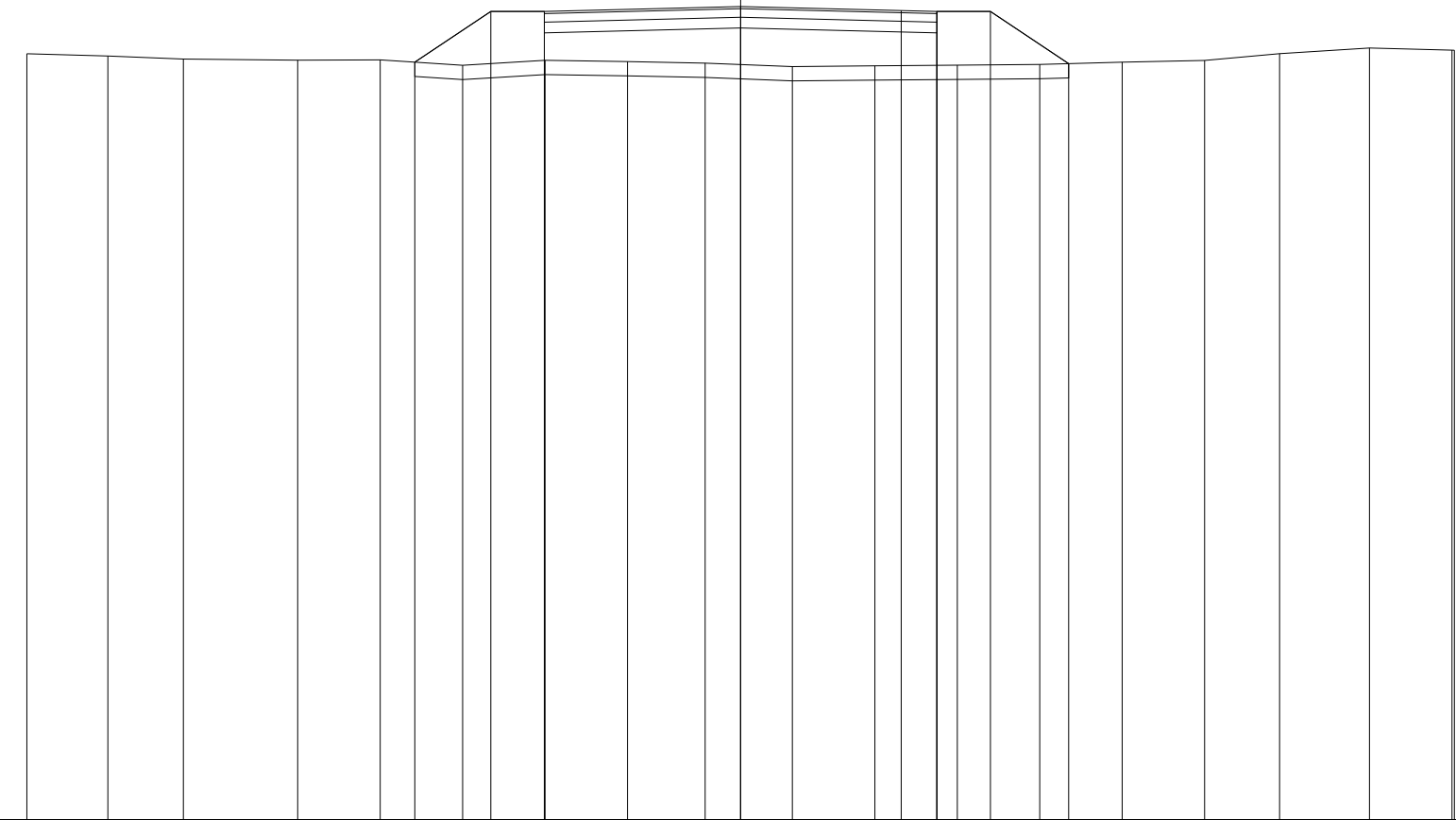
SEZIONE C27_16

PROGRESSIVA 750.00

RILEVATO	
A1	4.46 m ²
FONDAZIONE - MISTO CEMENTATO	
C1	0.84 m ²
STRATO BITUMINOSO - USURA	
a1	5.50 m
STRATO BITUMINOSO - BASE-BINDER	
b1	5.50 m
SCOTICO	
c1	9.56 m
VEGETALE mq	
v1	2.03 m
v2	2.07 m
Totale:	4.10 m

92

100 100



QUOTE TERRENO	102.72	102.69	102.65	102.63	102.64	102.56	102.63	102.61	102.59	102.54	102.55	102.56	102.57	102.60	102.63	102.72	102.80	102.77	102.77
PARZIALI TERRENO		1.13	1.06	1.60	1.16	1.16	1.15	1.16	1.08	1.22	1.16	1.16	1.15	1.16	1.15	1.05	1.26	1.16	0.03
PROGRESSIVE TERRENO	-10.00	-8.87	-7.81	-6.21	-5.05	-3.89	-2.74	-1.58	-0.50	0.72	1.88	3.04	4.19	5.35	6.50	7.55	8.81	9.97	10.00
QUOTE USURA							103.31			103.38		103.33	103.31						
PARZIALI USURA								2.75			2.25	0.50							
QUOTE RILEVATO					102.60	103.31	103.01	103.31		103.08		103.31	103.01	103.31	102.58				
PARZIALI RILEVATO					1.06	0.75		2.75			2.75	0.75	1.10						
PROGRESSIVE RILEVATO					-4.56	-3.50	-2.75	-2.75		0.00		2.75	2.75	3.50	4.60				

PROFILO C_27

SEZIONE C27_17

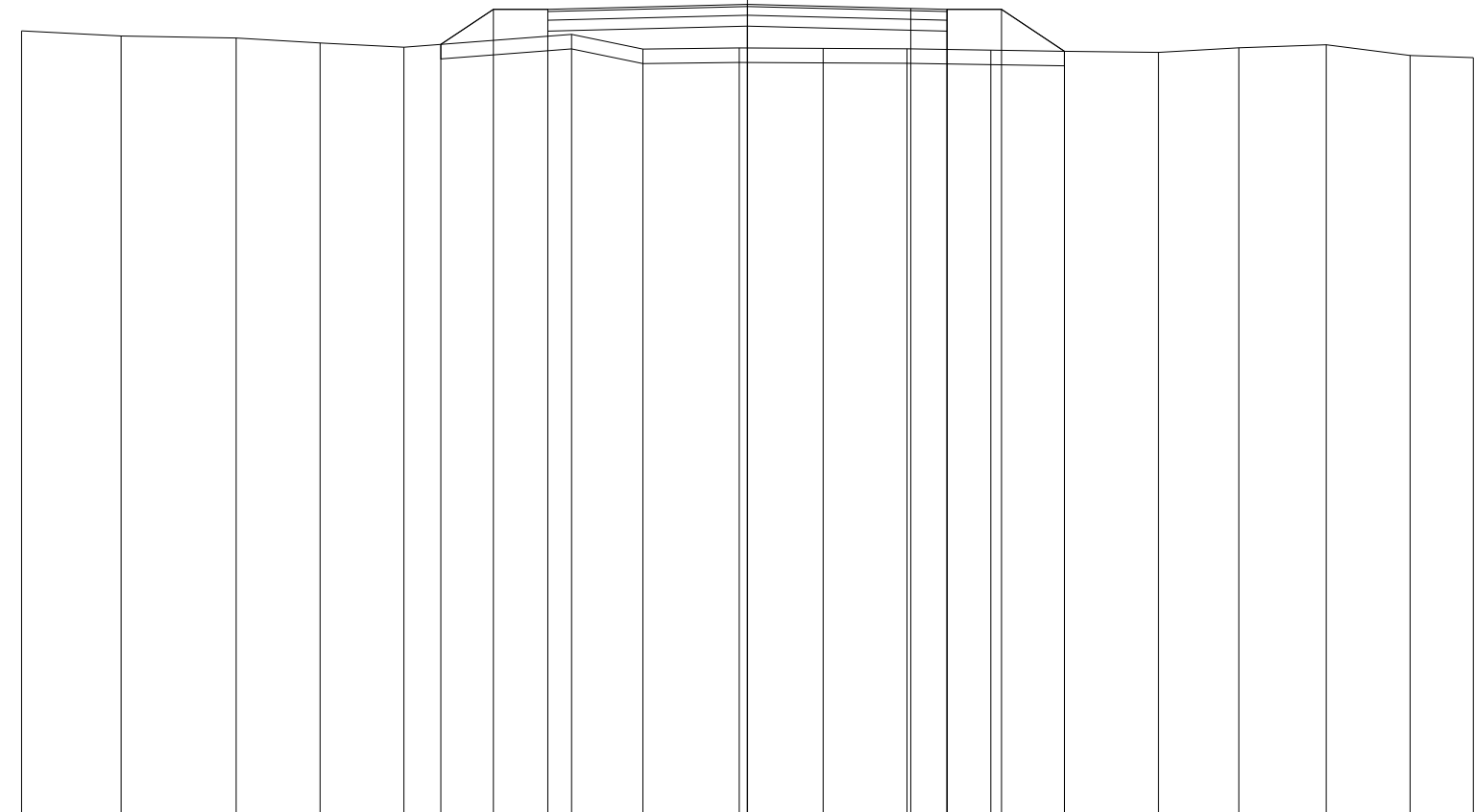
PROGRESSIVA 800.00

RILEVATO
 A1 2.45 m²
 FONDAZIONE - MISTO CEMENTATO
 C1 0.82 m²
 STRATO BITUMINOSO - USURA
 a1 5.50 m
 STRATO BITUMINOSO - BASE-BINDER
 b1 5.50 m
 SCOTICO
 c1 9.02 m
 VEGETALE mq
 v1 1.62 m
 v2 1.80 m
 Totale: 3.42 m

92



100
100



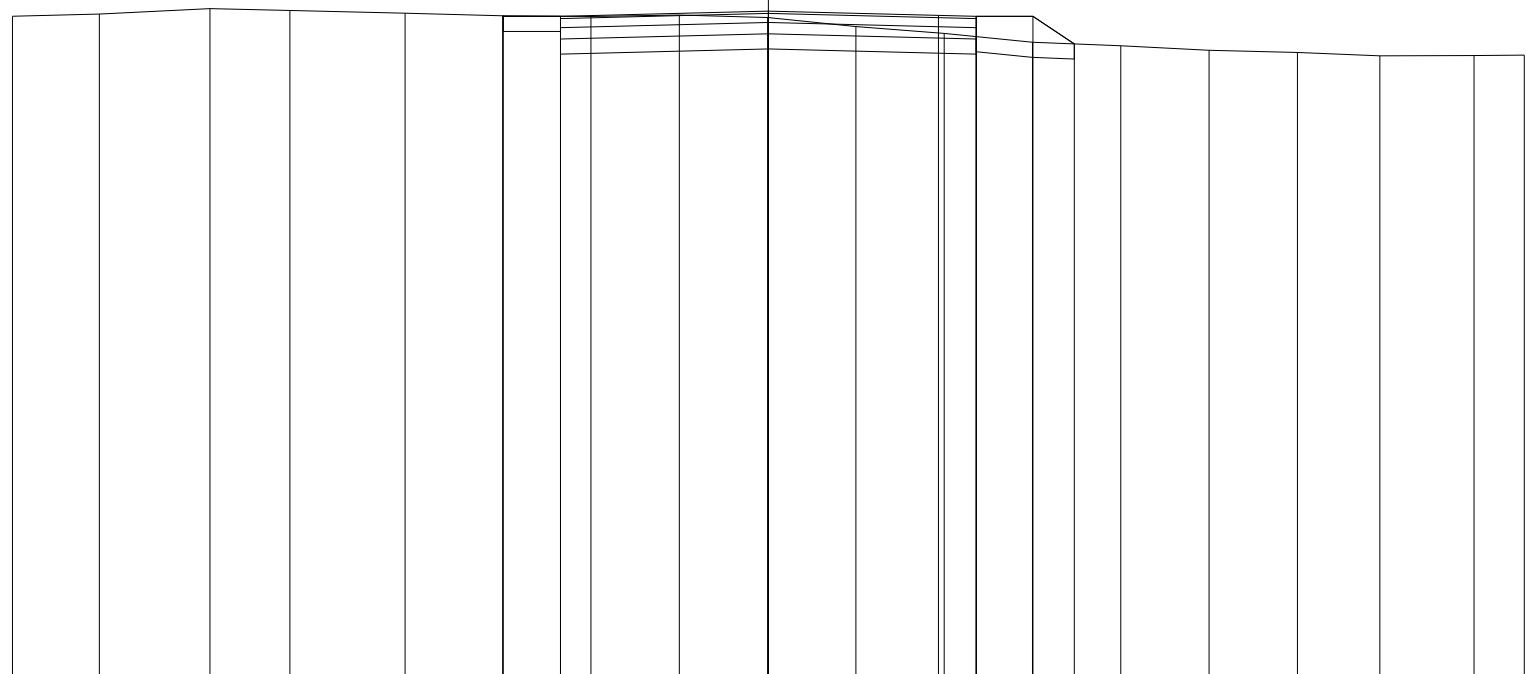
QUOTE TERRENO				102.78	102.71	102.69	102.62	102.56		102.74	102.53	102.55	102.54	102.54	102.52	102.50	102.49	102.55	102.59	102.45	102.42
PARZIALI TERRENO					1.37	1.59	1.15	1.16		2.31	0.98	1.33	1.15	1.16	1.15	1.02	1.29	1.11	1.20	1.16	0.87
PROGRESSIVE TERRENO				-10.00	-8.63	-7.04	-5.89	-4.73		-2.42	-1.44	-0.11	1.04	2.20	3.35	4.37	5.66	6.77	7.97	9.13	10.00
QUOTE USURA										103.08		103.15		103.09	103.08						
PARZIALI USURA											2.75		2.25	0.50							
QUOTE RILEVATO								102.60	103.08	102.78	103.08	102.85		103.08	102.78	103.08	102.50				
PARZIALI RILEVATO								0.72	0.75		2.75		2.75	0.75	0.87						
PROGRESSIVE RILEVATO								-4.22	-3.50	-2.75	-2.75	0.00		2.75	2.75	3.50	4.37				

PROFILO C_27

SEZIONE C27_19

PROGRESSIVA 900.00

RILEVATO	
A1	0.32 m ²
STERRO	
B1	1.09 m ²
FONDAZIONE - MISTO CEMENTATO	
C1	0.82 m ²
BONIFICA IN TRINCEA	
F1	1.10 m ²
F2	0.15 m ²
Totale:	1.25 m ²
STRATO BITUMINOSO - USURA	
a1	5.50 m
STRATO BITUMINOSO - BASE-BINDER	
b1	5.50 m
SCOTICO	
c1	1.70 m
VEGETALE mq	
v1	0.76 m
v2	1.41 m
Totale:	2.17 m

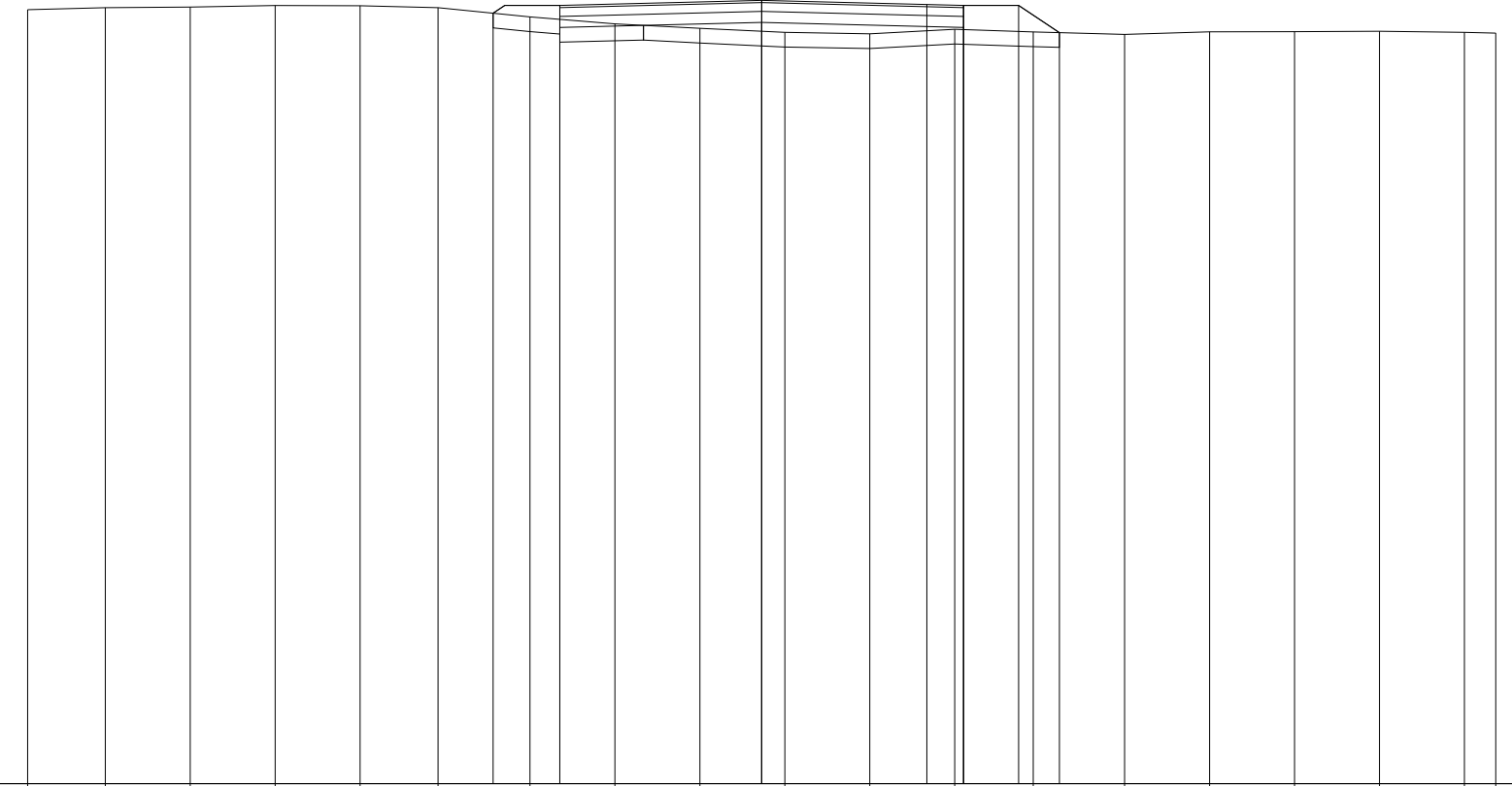


93
 100 100

QUOTE TERRENO	103.29	103.32	103.39	103.37	103.33	103.30	103.29	103.31	103.28	103.16	103.07	102.95	102.90	102.84	102.81	102.77	102.77	102.78
PARZIALI TERRENO	1.15	1.46	1.06	1.52	1.29	1.17	1.17	1.17	1.17	1.17	1.16	1.17	1.17	1.17	1.09	1.25	0.66	
PROGRESSIVE TERRENO	-10.00	-8.85	-7.39	-6.33	-4.81	-3.52	-2.35	-1.18	-0.01	1.16	2.33	3.49	4.66	5.83	7.00	8.09	9.34	10.00
QUOTE USURA						103.29	103.36	103.31	103.29									
PARZIALI USURA						2.75	2.25	0.50										
QUOTE RILEVATO						103.30	102.99	103.29	103.06		103.29	102.99	103.29	102.93				
PARZIALI RILEVATO						0.76	2.75	2.75	0.75	0.55								
PROGRESSIVE RILEVATO						-3.51	-2.75	-2.75	0.00	2.75	2.75	3.50	4.05					

PROFILO C_27
 SEZIONE C27_20
 PROGRESSIVA 950.00

RILEVATO
 A1 0.13 m²
 A2 0.70 m²
 Totale: 0.83 m²
 STERRO
 B1 0.06 m²
 FONDAZIONE - MISTO CEMENTATO
 C1 0.84 m²
 BONIFICA IN TRINCEA
 F1 0.23 m²
 STRATO BITUMINOSO - USURA
 a1 5.50 m
 STRATO BITUMINOSO - BASE-BINDER
 b1 5.50 m
 SCOTICO
 c1 6.07 m
 c2 1.31 m
 Totale: 7.38 m
 VEGETALE mq
 v1 0.94 m
 v2 1.42 m
 Totale: 2.36 m



92
 100 100

QUOTE TERRENO	102.54	102.56	102.57	102.59	102.59	102.56	102.44	102.34	102.28	102.23	102.21	102.27	102.23	102.20	102.23	102.24	102.24	102.23	102.22
PARZIALI TERRENO	1.06	1.15	1.16	1.16	1.06	1.25	1.16	1.16	1.16	1.15	1.16	1.07	1.24	1.16	1.16	1.16	1.15	0.43	
PROGRESSIVE TERRENO	-10.00	-8.94	-7.79	-6.63	-5.47	-4.41	-3.16	-2.00	-0.84	0.32	1.47	2.63	3.70	4.94	6.10	7.26	8.42	9.57	10.00
QUOTE USURA							102.59			102.66		102.61	102.59						
PARZIALI USURA							2.75			2.25		0.50							
QUOTE RILEVATO							102.49	102.29	102.59		102.36		102.59	102.29	102.59	102.22			
PARZIALI RILEVATO							0.91	2.75		2.75		0.75	0.56						
PROGRESSIVE RILEVATO							-3.66	-2.75	-2.75		0.00		2.75	2.75	3.50	4.06			

PROFILO C_27

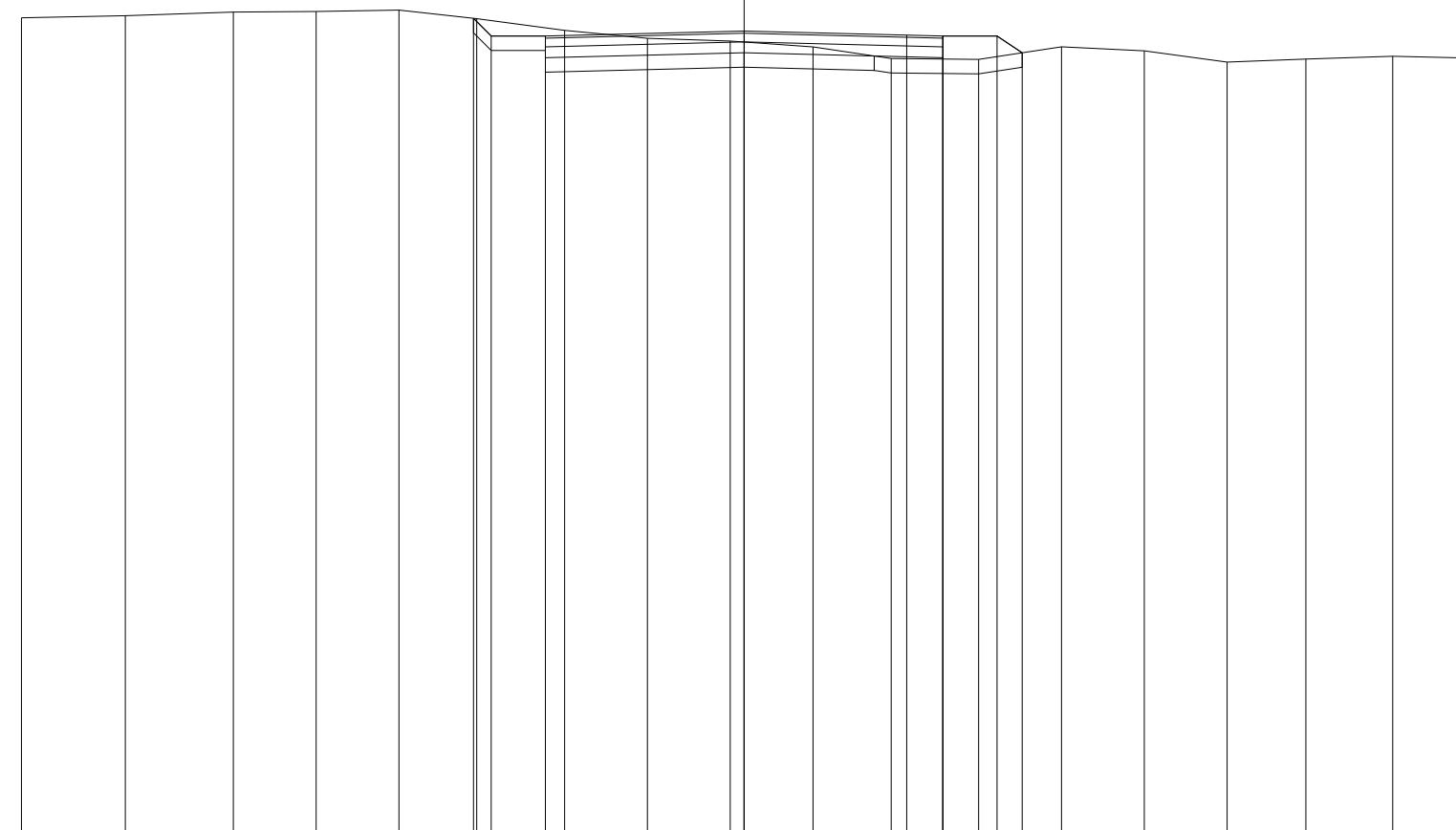
SEZIONE C27_21

PROGRESSIVA 1000.00

RILEVATO
 A1 0.29 m²
 STERRO
 B1 1.02 m²
 FONDAZIONE - MISTO CEMENTATO
 C1 0.84 m²
 BONIFICA IN TRINCEA
 F1 0.20 m²
 F2 0.92 m²
 Totale: 1.12 m²
 STRATO BITUMINOSO - USURA
 a1 5.50 m
 STRATO BITUMINOSO - BASE-BINDER
 b1 5.50 m
 SCOTICO
 c1 2.46 m
 VEGETALE mq
 v1 1.09 m
 v2 1.17 m
 Totale: 2.26 m

91

100 100



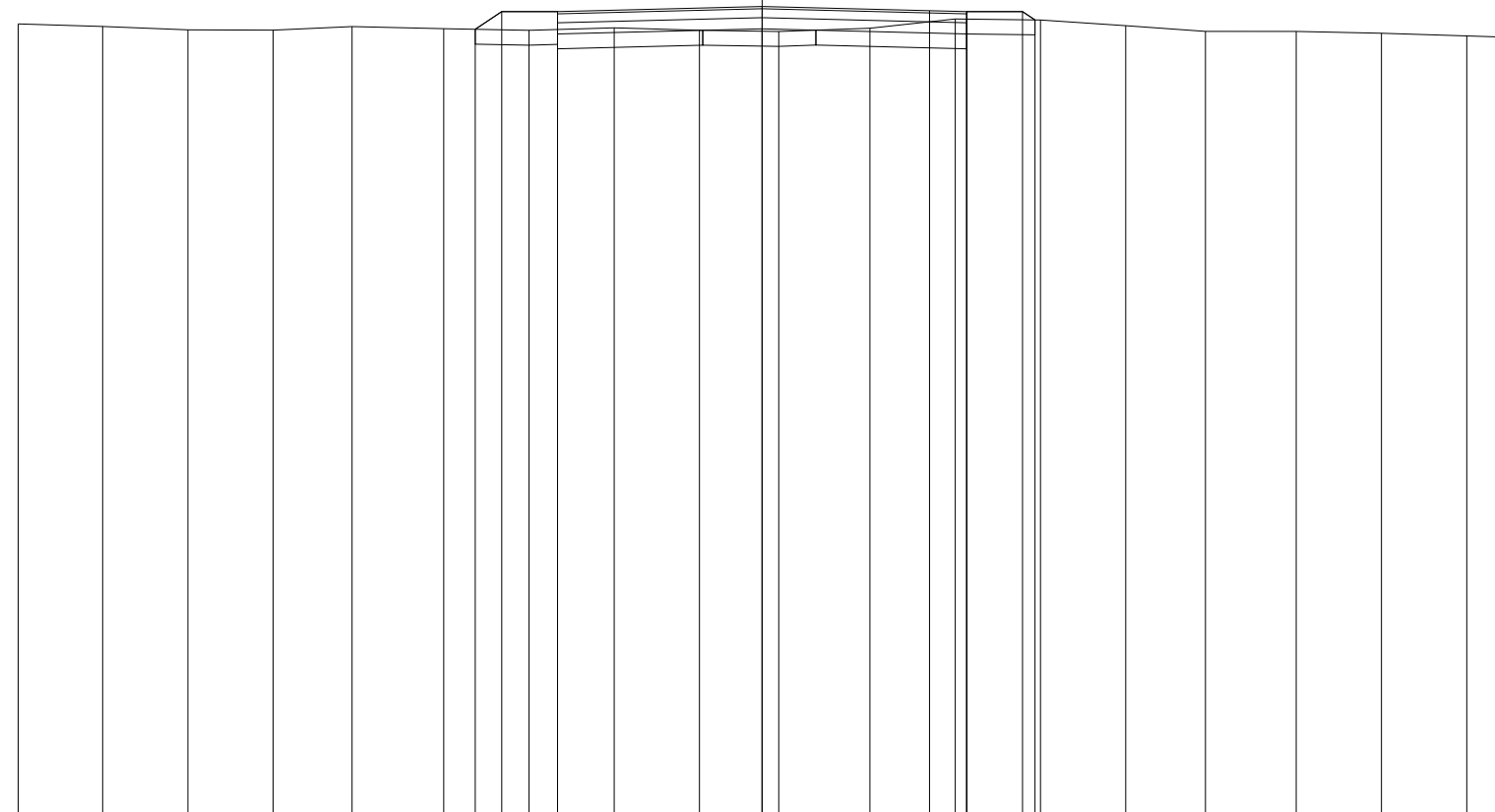
QUOTE TERRENO	102.28	102.31	102.36	102.37	102.39	102.27	102.11	102.00	101.96	101.88	101.72	101.71	101.88	101.82	101.67	101.71	101.75	101.73
PARZIALI TERRENO		1.44	1.49	1.15	1.14	1.08	1.22	1.14	1.15	1.14	1.09	1.20	1.15	1.15	1.14	1.09	1.20	1.03
PROGRESSIVE TERRENO	-10.00	-8.56	-7.07	-5.92	-4.78	-3.70	-2.48	-1.34	-0.19	0.95	2.04	3.24	4.39	5.54	6.68	7.77	8.97	10.00
QUOTE USURA							102.03		102.10		102.04	102.03						
PARZIALI USURA								2.75		2.25	0.50							
QUOTE RILEVATO						102.27	102.03		101.80		102.03	101.73		102.03	101.80			
PARZIALI RILEVATO						0.24	0.75	2.75		2.75	0.75	0.35						
PROGRESSIVE RILEVATO						-3.74	-3.50	-2.75	0.00		2.75	2.75	3.50	3.85				

PROFILO C_27

SEZIONE C27_22

PROGRESSIVA 1050.00

RILEVATO
 A1 0.24 m²
 A2 0.02 m²
 A3 0.09 m²
 Totale: 0.35 m²
 STERRO
 B1 0.10 m²
 B2 0.17 m²
 Totale: 0.27 m²
 FONDAZIONE - MISTO CEMENTATO
 C1 0.84 m²
 BONIFICA IN TRINCEA
 F1 0.41 m²
 F2 0.38 m²
 Totale: 0.79 m²
 STRATO BITUMINOSO - USURA
 a1 5.50 m
 STRATO BITUMINOSO - BASE-BINDER
 b1 5.50 m
 SCOTICO
 c1 1.32 m
 c2 1.92 m
 c3 1.51 m
 Totale: 4.75 m
 VEGETALE mq
 v1 1.18 m
 v2 0.96 m
 Totale: 2.14 m



91

100
100

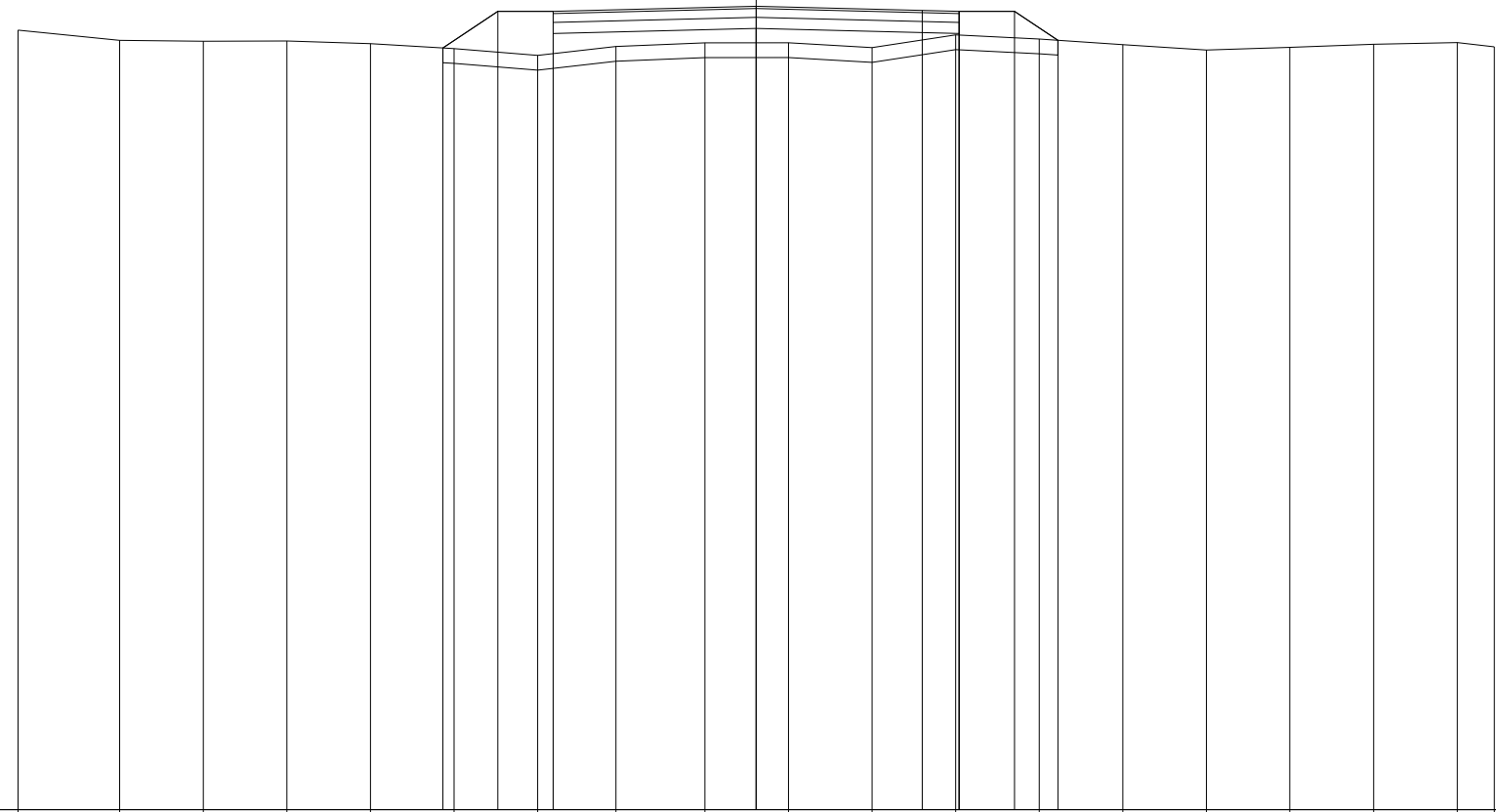
QUOTE TERRENO	101.61	101.58	101.53	101.53	101.57	101.55	101.52	101.56	101.53	101.51	101.55	101.68	101.66	101.59	101.51	101.51	101.49	101.45	101.43
PARZIALI TERRENO		1.14	1.14	1.15	1.06	1.23	1.15	1.14	1.15	1.06	1.23	1.15	1.14	1.15	1.07	1.22	1.14	1.15	0.53
PROGRESSIVE TERRENO	-10.00	-8.86	-7.72	-6.57	-5.51	-4.28	-3.13	-1.99	-0.84	0.22	1.45	2.60	3.74	4.89	5.96	7.18	8.32	9.47	10.00
QUOTE USURA							101.78			101.84		101.79	101.78						
PARZIALI USURA								2.75			2.25	0.50							
QUOTE RILEVATO							101.54	101.78		101.54		101.78	101.48	101.78	101.66				
PARZIALI RILEVATO							0.36	0.75	2.75		2.75	0.75	0.17						
PROGRESSIVE RILEVATO							-3.86	-3.50	-2.75	0.00		2.75	3.50	3.67					

PROFILO C_27

SEZIONE C27_23

PROGRESSIVA 1100.00

RILEVATO
 A1 2.01 m²
 FONDAZIONE - MISTO CEMENTATO
 C1 0.82 m²
 STRATO BITUMINOSO - USURA
 a1 5.50 m
 STRATO BITUMINOSO - BASE-BINDER
 b1 5.50 m
 SCOTICO
 c1 8.75 m
 VEGETALE mq
 v1 1.64 m
 v2 1.46 m
 Totale: 3.10 m



91

100 100

QUOTE TERRENO	101.56	101.42	101.41	101.42	101.38	101.31	101.22	101.34	101.39	101.39	101.33	101.50	101.44	101.37	101.29	101.33	101.37	101.39	101.34
PARZIALI TERRENO		1.38	1.13	1.13	1.13	1.14	1.13	1.06	1.21	1.13	1.13	1.13	1.14	1.13	1.13	1.13	1.14	1.13	0.50
PROGRESSIVE TERRENO	-10.00	-8.62	-7.49	-6.36	-5.23	-4.09	-2.96	-1.90	-0.69	0.44	1.57	2.70	3.84	4.97	6.10	7.23	8.37	9.50	10.00
QUOTE USURA							101.82			101.89		101.83	101.82						
PARZIALI USURA								2.75			2.25	0.50							
QUOTE RILEVATO						101.32	101.82	101.52	101.82		101.59		101.82	101.52	101.82	101.43			
PARZIALI RILEVATO						0.74	0.75	2.75			2.75		0.75	0.59					
PROGRESSIVE RILEVATO						-4.24	-3.50	-2.75	-2.75	0.00		2.75	2.75	3.50	4.09				

PROFILO C_27

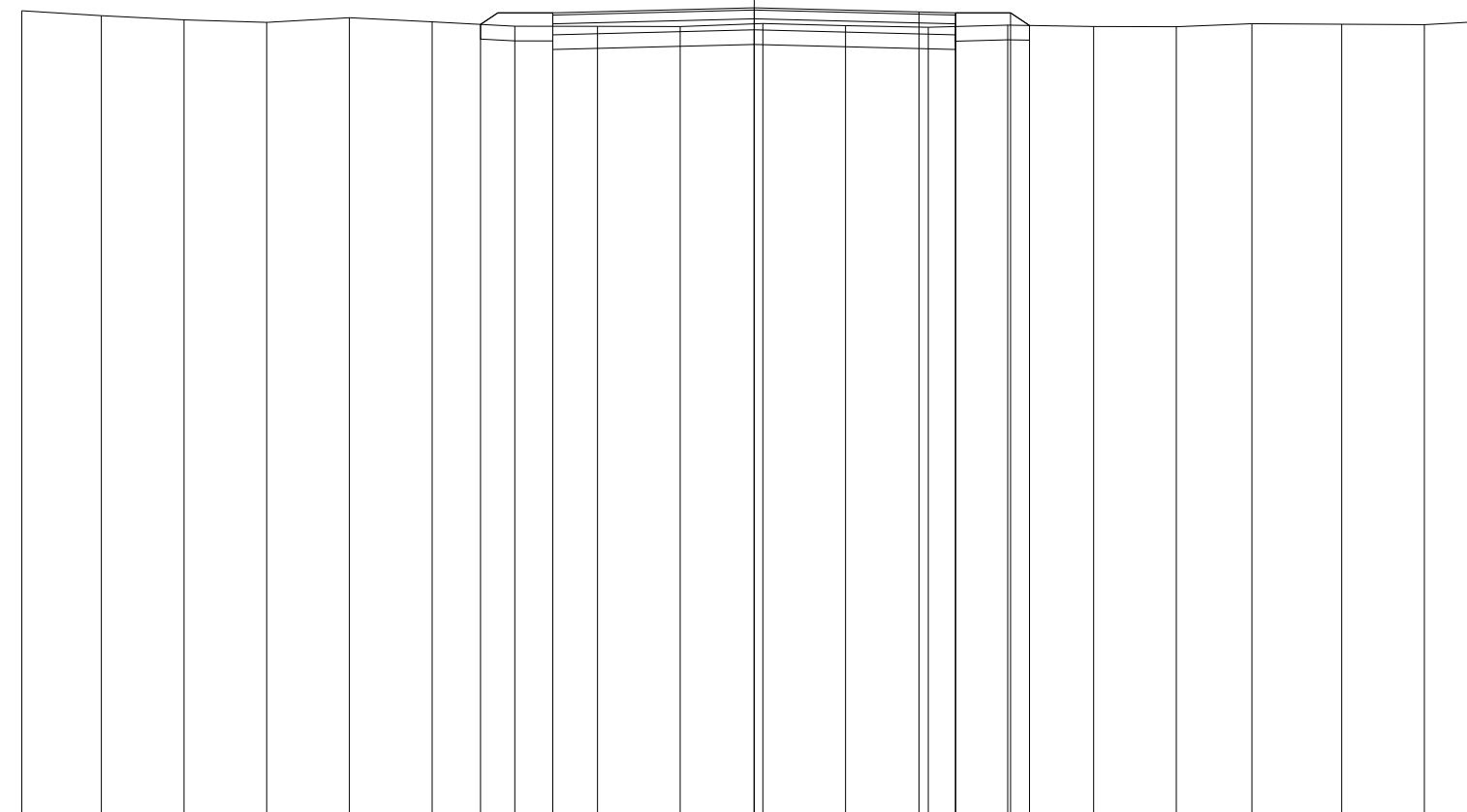
SEZIONE C27_24

PROGRESSIVA 1150.00

RILEVATO
 A1 0.15 m²
 A2 0.16 m²
 Totale: 0.31 m²
 STERRO
 B1 0.46 m²
 FONDAZIONE - MISTO CEMENTATO
 C1 0.82 m²
 BONIFICA IN TRINCEA
 F1 1.10 m²
 STRATO BITUMINOSO - USURA
 a1 5.50 m
 STRATO BITUMINOSO - BASE-BINDER
 b1 5.50 m
 SCOTICO
 c1 1.41 m
 c2 1.39 m
 Totale: 2.80 m
 VEGETALE mq
 v1 1.04 m
 v2 1.06 m
 Totale: 2.10 m

91

100 100



QUOTE TERRENO

PARZIALI TERRENO

PROGRESSIVE TERRENO

QUOTE USURA

PARZIALI USURA

QUOTE RILEVATO

PARZIALI RILEVATO

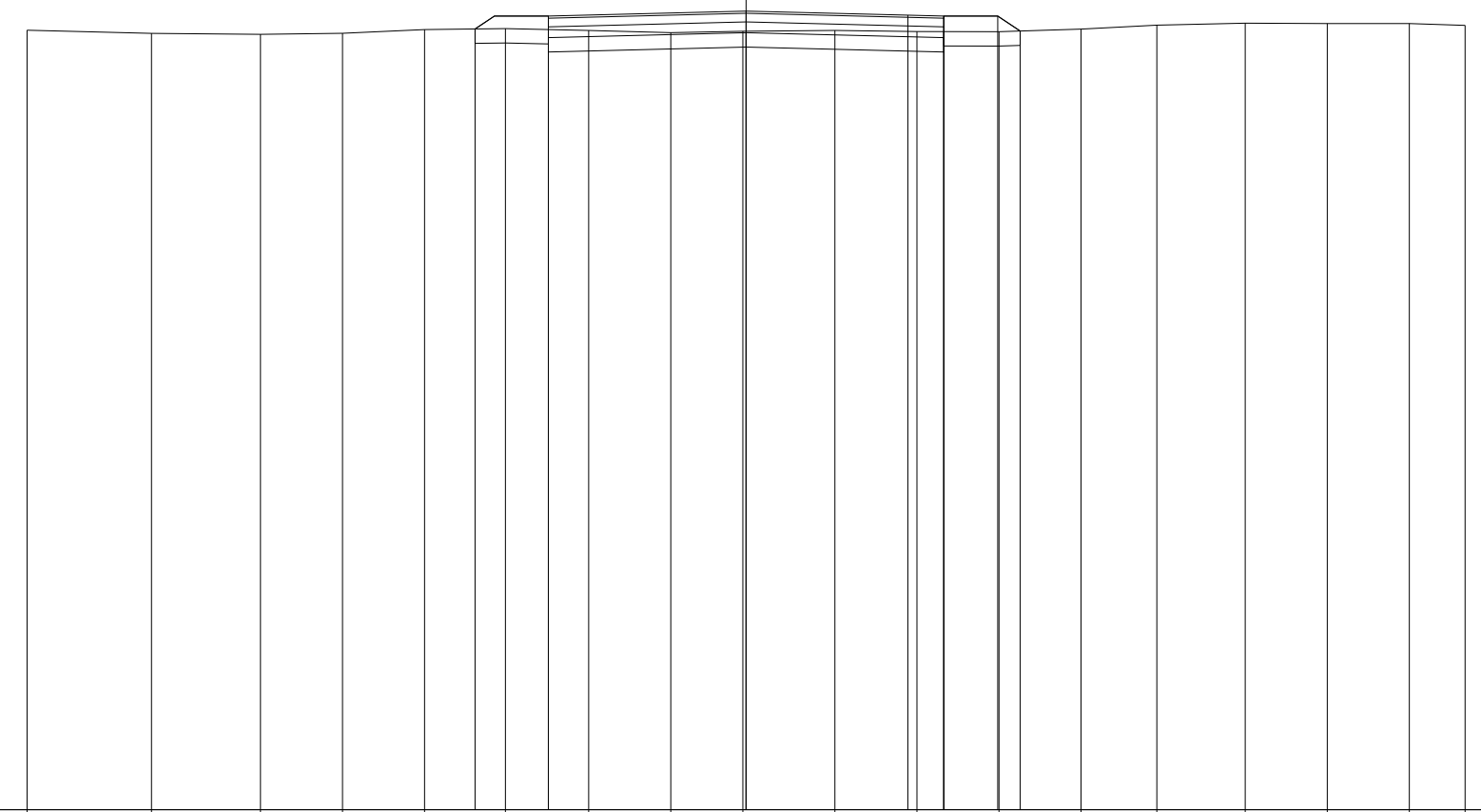
PROGRESSIVE RILEVATO

PROFILO C_27

SEZIONE C27_25

PROGRESSIVA 1200.00

RILEVATO
 A1 0.17 m²
 A2 0.20 m²
 Totale: 0.37 m²
 STERRO
 B1 0.30 m²
 FONDAZIONE - MISTO CEMENTATO
 C1 0.82 m²
 BONIFICA IN TRINCEA
 F1 1.10 m²
 STRATO BITUMINOSO - USURA
 a1 5.50 m
 STRATO BITUMINOSO - BASE-BINDER
 b1 5.50 m
 SCOTICO
 c1 1.46 m
 c2 1.42 m
 Totale: 2.88 m
 VEGETALE mq
 v1 1.07 m
 v2 1.12 m
 Totale: 2.19 m

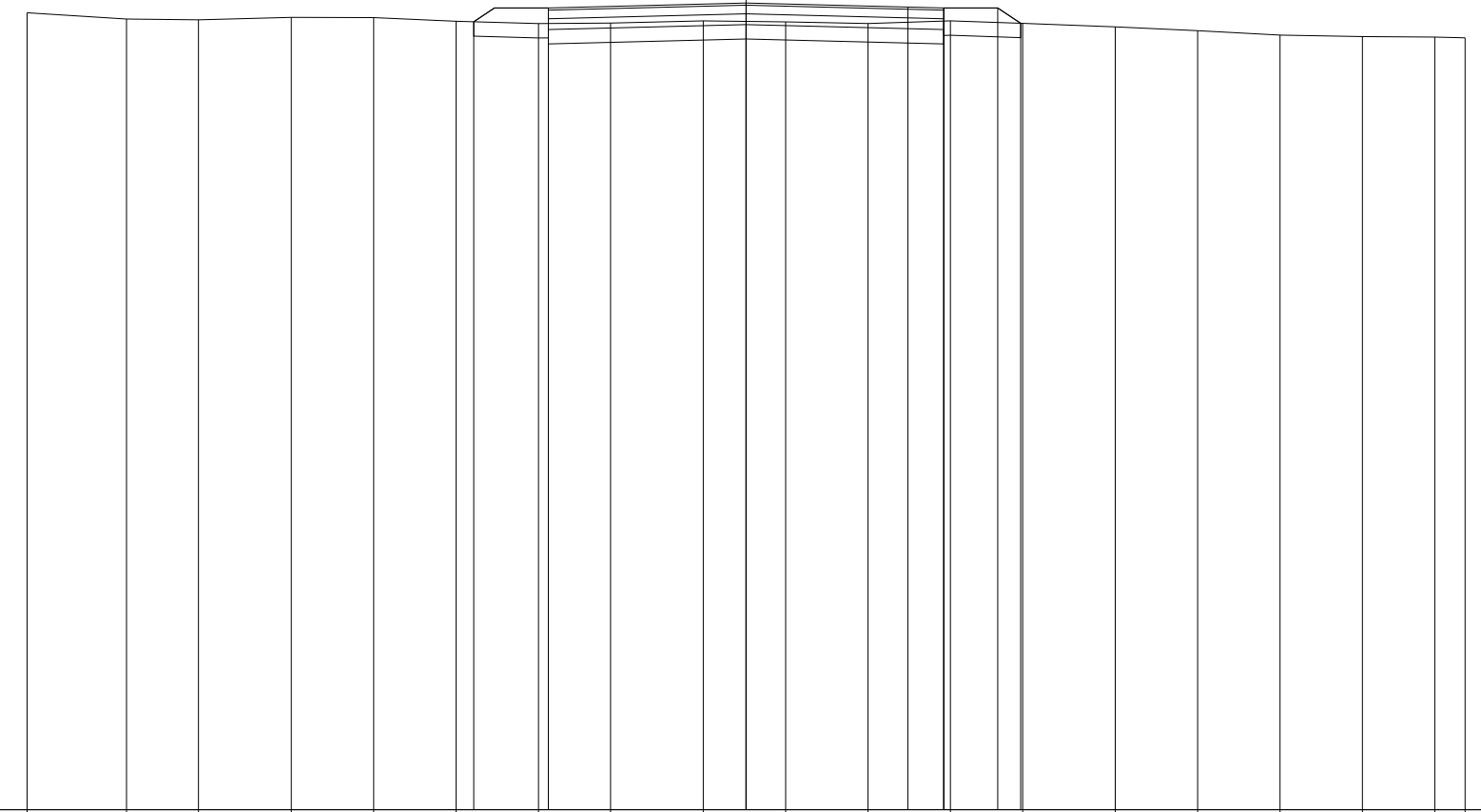


91
 100 100

QUOTE TERRENO	101.84	101.80	101.79	101.80	101.85	101.86	101.84	101.81	101.83	101.84	101.82	101.82	101.86	101.91	101.94	101.93	101.93	101.91
PARZIALI TERRENO		1.73	1.52	1.14	1.14	1.12	1.16	1.14	1.01	1.28	1.14	1.14	1.14	1.05	1.23	1.14	1.14	0.78
PROGRESSIVE TERRENO	-10.00	-8.27	-6.75	-5.61	-4.47	-3.35	-2.19	-1.05	-0.04	1.24	2.38	3.52	4.66	5.71	6.94	8.08	9.22	10.00
QUOTE USURA						102.04			102.11		102.05	102.04						
PARZIALI USURA							2.75		2.25		0.50							
QUOTE RILEVATO						101.86	101.74	102.04	101.81		102.04	101.74	102.04	101.83				
PARZIALI RILEVATO						1.02	2.75		2.75		0.75	0.31						
PROGRESSIVE RILEVATO						-3.77	-2.75	-2.75	0.00		2.75	2.75	3.50	3.81				

PROFILO C_27
 SEZIONE C27_26
 PROGRESSIVA 1250.00

RILEVATO
 A1 0.19 m²
 A2 0.16 m²
 Totale: 0.35 m²
 STERRO
 B1 0.38 m²
 FONDAZIONE - MISTO CEMENTATO
 C1 0.84 m²
 BONIFICA IN TRINCEA
 F1 1.10 m²
 STRATO BITUMINOSO - USURA
 a1 5.50 m
 STRATO BITUMINOSO - BASE-BINDER
 b1 5.50 m
 SCOTICO
 c1 1.47 m
 c2 1.44 m
 Totale: 2.91 m
 VEGETALE mq
 v1 1.10 m
 v2 1.13 m
 Totale: 2.23 m



91
 100 100

QUOTE TERRENO	102.08	102.00	101.99	102.02	102.02	101.97	101.93	101.94	101.97	101.96	101.94	101.97	101.94	101.89	101.84	101.77	101.75	101.75	101.74
PARZIALI TERRENO	1.38	1.00	1.29	1.15	1.15	1.14	1.01	1.28	1.15	1.15	1.14	1.01	1.28	1.15	1.15	1.14	1.01	0.42	
PROGRESSIVE TERRENO	-10.00	-8.62	-7.62	-6.33	-5.18	-4.03	-2.89	-1.88	-0.60	0.55	1.70	2.84	3.85	5.13	6.28	7.43	8.57	9.58	10.00
QUOTE USURA							102.15		102.22		102.16	102.15							
PARZIALI USURA							2.75		2.25		0.50								
QUOTE RILEVATO						101.96	101.85	102.15	101.92		102.15	101.85	102.15	101.94					
PARZIALI RILEVATO						1.04	2.75		2.75		0.75	0.32							
PROGRESSIVE RILEVATO						-3.79	-2.75	-2.75	0.00		2.75	2.75	3.50	3.82					

PROFILO C_27


SEZIONE C27_27

PROGRESSIVA 1300.00

RILEVATO
 A1 0.10 m²
 A2 0.21 m²
 Totale: 0.31 m²
 STERRO
 B1 0.42 m²
 FONDAZIONE - MISTO CEMENTATO
 C1 0.82 m²
 BONIFICA IN TRINCEA
 F1 1.10 m²
 STRATO BITUMINOSO - USURA
 a1 5.50 m
 STRATO BITUMINOSO - BASE-BINDER
 b1 5.50 m
 SCOTICO
 c1 1.53 m
 c2 1.31 m
 Totale: 2.84 m
 VEGETALE mq
 v1 0.94 m
 v2 1.20 m
 Totale: 2.14 m

92

100 100



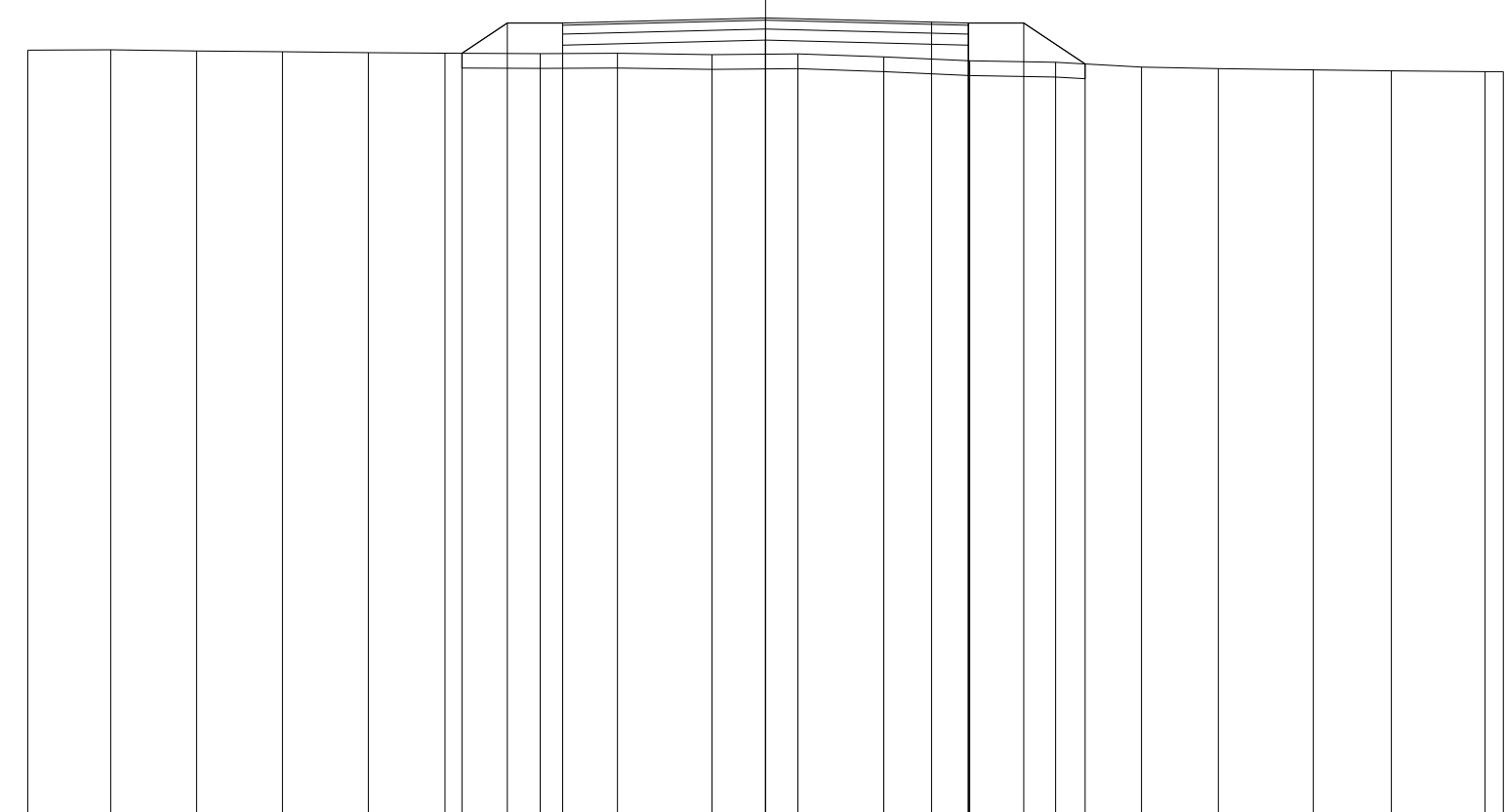
QUOTE TERRENO			102.58	102.51	102.39		102.23	102.20	102.19	102.18	102.11	102.07	101.95	101.89	101.78	101.72
PARZIALI TERRENO			1.32	1.14		7.68	1.17	1.17	1.17	1.16	1.00	1.33	1.09	1.25	0.52	
PROGRESSIVE TERRENO			-10.00	-8.68	-7.54		0.14	1.31	2.48	3.65	4.81	5.81	7.14	8.23	9.48	10.00
QUOTE USURA							102.49		102.43	102.42						
PARZIALI USURA							2.75		2.25	0.50						
QUOTE RILEVATO				102.31	102.12	102.42		102.19	102.42	102.12	102.42	102.17				
PARZIALI RILEVATO				0.91		2.75		2.75		0.75	0.38					
PROGRESSIVE RILEVATO				-3.66	-2.75	-2.75		0.00	2.75	2.75	3.50	3.88				

PROFILO C_27

SEZIONE C27_28

PROGRESSIVA 1350.00

RILEVATO
A1 1.97 m²
FONDAZIONE - MISTO CEMENTATO
C1 0.84 m²
STRATO BITUMINOSO - USURA
a1 5.50 m
STRATO BITUMINOSO - BASE-BINDER
b1 5.50 m
SCOTICO
c1 8.84 m
VEGETALE mq
v1 1.48 m
v2 1.75 m
Totale: 3.23 m



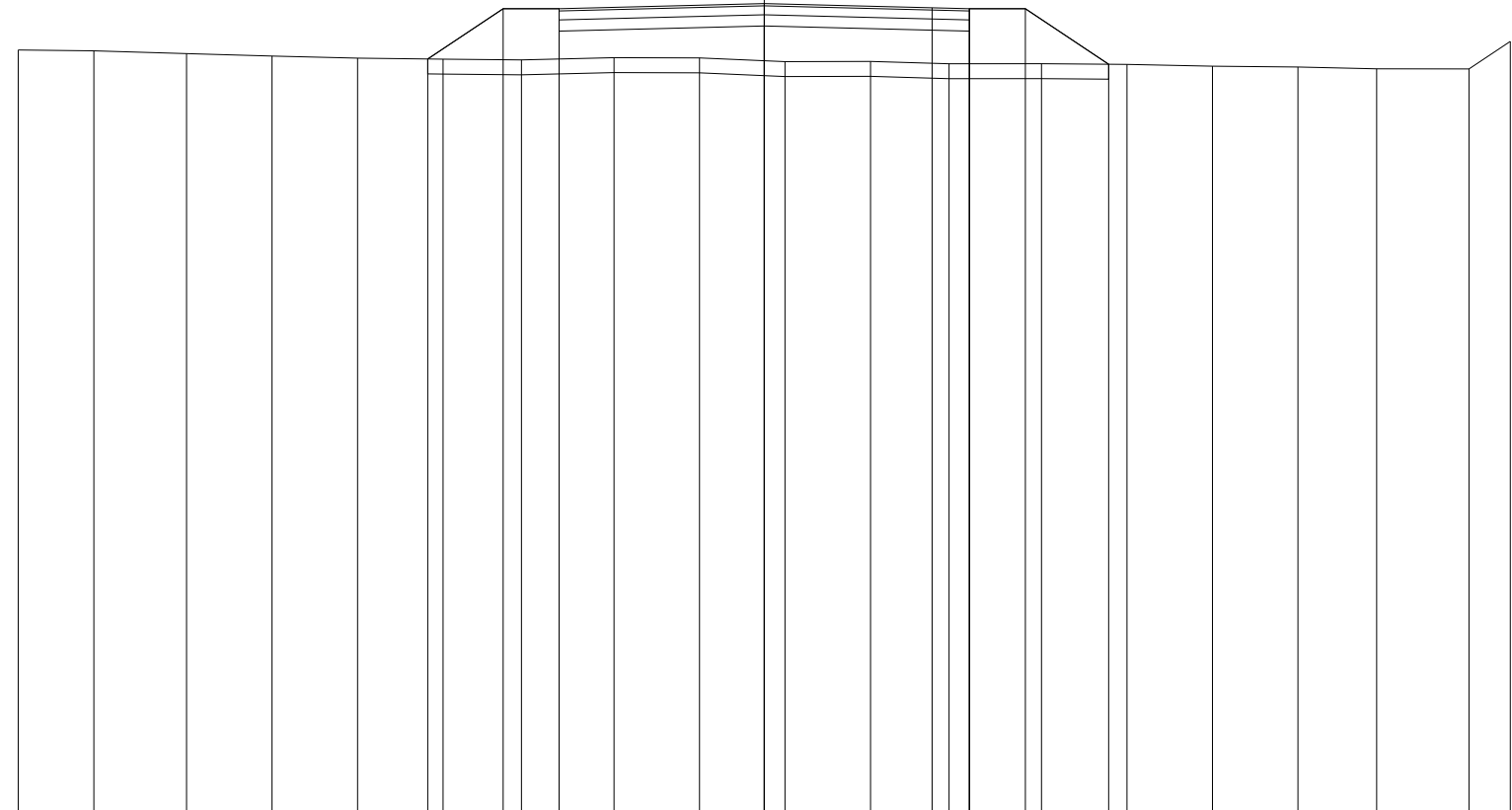
		102.42	102.43	102.41	102.40	102.39	102.38	102.38	102.38	102.36	102.37	102.33	102.28	102.26	102.19	102.17	102.16	102.14	102.13	102.13
QUOTE TERRENO																				
PARZIALI TERRENO		1.12	1.17	1.16	1.17	1.04	1.29	1.04	1.28	1.17	1.16	1.17	1.16	1.17	1.04	1.28	1.06	1.27	0.25	0.25
PROGRESSIVE TERRENO		-10.00	-8.88	-7.71	-6.55	-5.38	-4.34	-3.05	-2.01	-0.73	0.44	1.60	2.77	3.93	5.10	6.14	7.42	8.48	9.75	10.00
QUOTE USURA								102.79			102.86		102.80	102.79						
PARZIALI USURA									2.75			2.25	0.50							
QUOTE RILEVATO							102.38	102.79		102.56		102.79	102.49	102.79	102.24					
PARZIALI RILEVATO							0.61	0.75	2.75		2.75	0.75	0.83							
PROGRESSIVE RILEVATO							-4.11	-3.50	-2.75	-2.75	0.00		2.75	2.75	3.50	4.33				

PROFILO C_27
 SEZIONE C27_29
 PROGRESSIVA 1400.00

RILEVATO
 A1 4.14 m²
 FONDAZIONE - MISTO CEMENTATO
 C1 0.82 m²
 STRATO BITUMINOSO - USURA
 a1 5.50 m
 STRATO BITUMINOSO - BASE-BINDER
 b1 5.50 m
 SCOTICO
 c1 9.53 m
 VEGETALE mq
 v1 1.96 m
 v2 2.09 m
 Totale: 4.05 m

92

100
 100
 100



QUOTE TERRENO																						
PARZIALI TERRENO		1.01	1.25	1.14	1.15	1.14	1.06	1.24	1.14	1.15	1.14	1.06	1.24	1.14	1.15	1.14	1.06	1.24	0.55			
PROGRESSIVE TERRENO	-10.00	-8.99	-7.74	-6.60	-5.45	-4.31	-3.25	-2.01	-0.87	0.28	1.42	2.48	3.72	4.86	6.01	7.15	8.21	9.45	10.00			
QUOTE USURA							102.76			102.83		102.77	102.76									
PARZIALI USURA								2.75			2.25	0.50										
QUOTE RILEVATO						102.09	102.76	102.46	102.76		102.53		102.76	102.46	102.76	102.02						
PARZIALI RILEVATO						1.01	0.75		2.75		2.75		0.75	1.12								
PROGRESSIVE RILEVATO						-4.51	-3.50	-2.75	-2.75		0.00		2.75	2.75	3.50	4.62						

PROFILO C_27

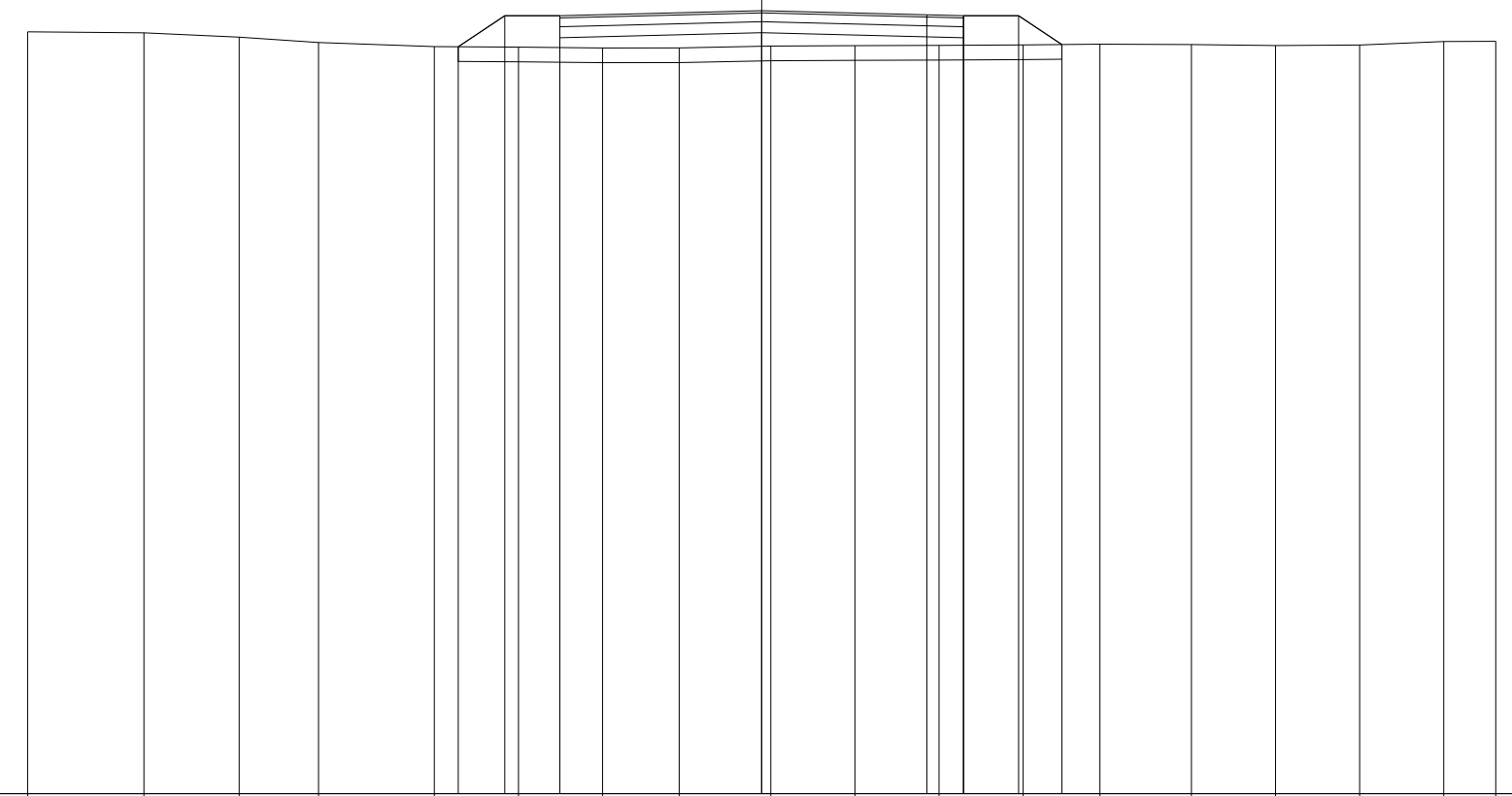
SEZIONE C27_31

PROGRESSIVA 1500.00

RILEVATO
A1 1.74 m²
FONDAZIONE - MISTO CEMENTATO
C1 0.82 m²
STRATO BITUMINOSO - USURA
a1 5.50 m
STRATO BITUMINOSO - BASE-BINDER
b1 5.50 m
SCOTICO
c1 8.62 m
VEGETALE mq
v1 1.51 m
v2 1.46 m
Totale: 2.97 m

92

100 100



QUOTE TERRENO																				
PARZIALI TERRENO		1.58	1.30	1.08	1.58	1.15	1.14	1.05	1.24	1.15	1.15	1.14	1.05	1.24	1.15	1.15	1.14	0.71		
PROGRESSIVE TERRENO	-10.00	-8.42	-7.12	-6.04	-4.46	-3.31	-2.17	-1.12	0.12	1.27	2.42	3.56	4.61	5.85	7.00	8.15	9.29	10.00		
QUOTE USURA						102.60			102.67		102.61	102.60								
PARZIALI USURA								2.75		2.25	0.50									
QUOTE RILEVATO						102.18	102.60	102.30	102.60		102.37		102.60	102.30	102.60	102.21				
PARZIALI RILEVATO						0.63	0.75		2.75		2.75		0.75	0.59						
PROGRESSIVE RILEVATO						-4.13	-3.50	-2.75	-2.75	0.00		2.75	2.75	3.50	4.09					

PROFILO C_27

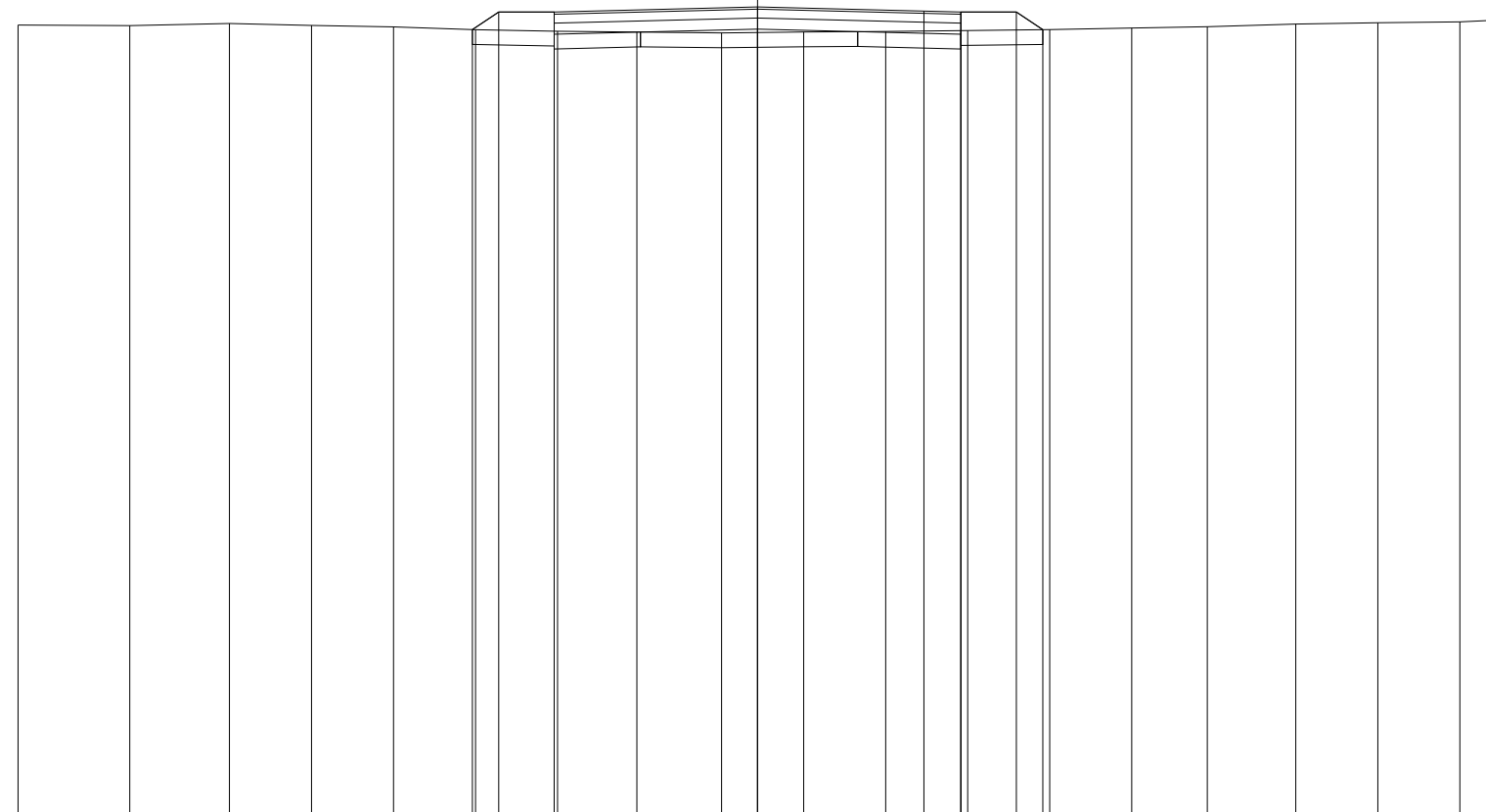
SEZIONE C27_32

PROGRESSIVA 1550.00

RILEVATO
 A1 0.23 m²
 A2 0.07 m²
 A3 0.23 m²
 Totale: 0.53 m²
 STERRO
 B1 0.04 m²
 B2 0.03 m²
 Totale: 0.07 m²
 FONDAZIONE - MISTO CEMENTATO
 C1 0.82 m²
 BONIFICA IN TRINCEA
 F1 0.28 m²
 F2 0.23 m²
 Totale: 0.51 m²
 STRATO BITUMINOSO - USURA
 a1 5.50 m
 STRATO BITUMINOSO - BASE-BINDER
 b1 5.50 m
 SCOTICO
 c1 1.51 m
 c2 3.33 m
 c3 1.51 m
 Totale: 6.35 m
 VEGETALE mq
 v1 1.18 m
 v2 1.18 m
 Totale: 2.36 m

92

100 100



QUOTE TERRENO	102.66	102.65	102.68	102.65	102.63	102.60	102.58	102.57	102.55	102.57	102.57	102.57	102.59	102.60	102.62	102.64	102.67	102.69	102.70	102.73
PARZIALI TERRENO		1.51	1.35	1.11	1.11	1.11	1.11	1.07	1.14	1.11	1.11	1.11	1.11	1.11	1.11	1.02	1.20	1.11	1.11	0.50
PROGRESSIVE TERRENO	-10.00	-8.49	-7.14	-6.03	-4.92	-3.81	-2.70	-1.63	-0.49	0.62	1.73	2.84	3.95	5.06	6.08	7.28	8.39	9.50	10.00	
QUOTE USURA							102.84			102.90		102.85	102.84							
PARZIALI USURA								2.75			2.25	0.50								
QUOTE RILEVATO						102.60	102.84		102.60			102.84	102.54	102.84	102.60					
PARZIALI RILEVATO						0.36	0.75	2.75			2.75	0.75	0.36							
PROGRESSIVE RILEVATO						-3.86	-3.50	-2.75	0.00		2.75	2.75	3.50	3.86						

PROFILO C_27

SEZIONE C27_33

PROGRESSIVA 1600.00

RILEVATO
 A1 1.21 m²
 FONDAZIONE - MISTO CEMENTATO
 C1 0.82 m²
 STRATO BITUMINOSO - USURA
 a1 5.50 m
 STRATO BITUMINOSO - BASE-BINDER
 b1 5.50 m
 SCOTICO
 c1 8.47 m
 VEGETALE mq
 v1 1.36 m
 v2 1.42 m
 Totale: 2.78 m

92

100 100

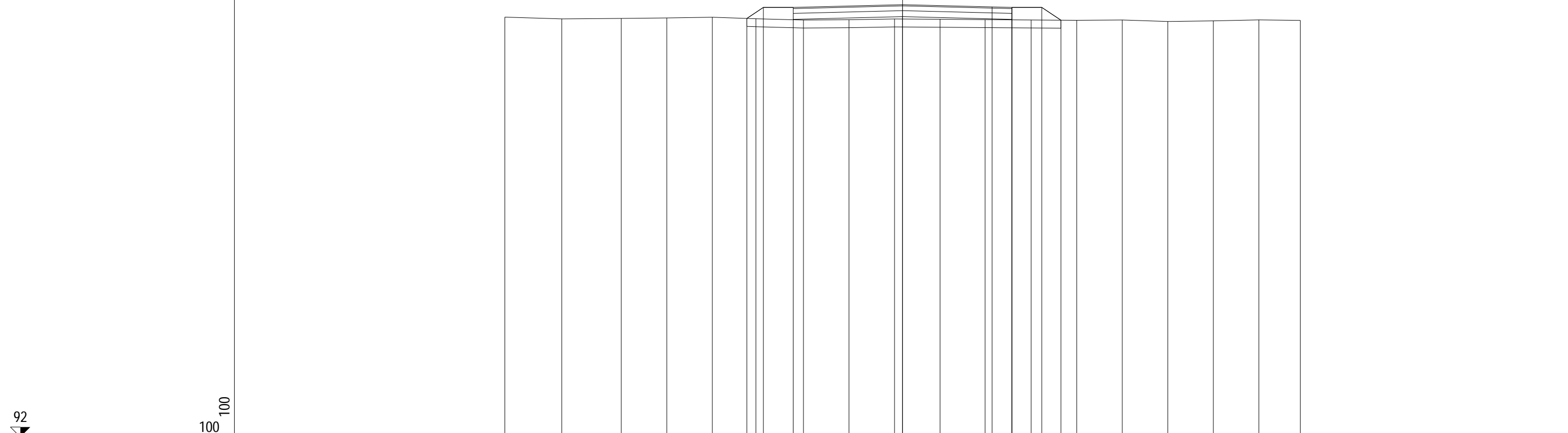
QUOTE TERRENO	102.70	102.68	102.66	102.60	102.51	102.46	102.45	102.46	102.47	102.45	102.46	102.45	102.43	102.52	102.52	102.48	102.43	102.43
PARZIALI TERRENO		1.24	1.39	1.11	1.29	1.08	1.32	1.04	1.35	1.02	1.38	1.20	1.20	1.20	1.19	1.20	1.20	0.59
PROGRESSIVE TERRENO	-10.00	-8.76	-7.37	-6.26	-4.97	-3.89	-2.57	-1.53	-0.18	0.84	2.22	3.42	4.62	5.82	7.01	8.21	9.41	10.00
QUOTE USURA							102.81		102.88		102.82	102.81						
PARZIALI USURA								2.75		2.25	0.50							
QUOTE RILEVATO						102.47	102.81	102.51	102.81	102.58	102.81	102.51	102.81	102.44				
PARZIALI RILEVATO						0.51	0.75		2.75		2.75	0.75	0.56					
PROGRESSIVE RILEVATO						-4.01	-3.50	-2.75	-2.75	0.00	2.75	2.75	3.50	4.06				

PROFILO C_27
 SEZIONE C27_34
 PROGRESSIVA 1650.00

RILEVATO
 A1 0.80 m²
 FONDAZIONE - MISTO CEMENTATO
 C1 0.82 m²
 STRATO BITUMINOSO - USURA
 a1 5.50 m
 STRATO BITUMINOSO - BASE-BINDER
 b1 5.50 m
 SCOTICO
 c1 8.30 m
 VEGETALE mq
 v1 1.25 m
 v2 1.33 m
 Totale: 2.58 m

92
 ↙

100 100



QUOTE TERRENO																					
PARZIALI TERRENO		1.43	1.50	1.14	1.15	1.09	1.20	1.14	1.15	1.14	1.13	1.16	1.15	1.14	1.15	1.14	1.15	1.04			
PROGRESSIVE TERRENO	-10.00	-8.57	-7.07	-5.93	-4.78	-3.69	-2.49	-1.35	-0.20	0.94	2.07	3.23	4.38	5.52	6.67	7.81	8.96	10.00			
QUOTE USURA							102.79		102.85		102.80	102.79									
PARZIALI USURA							2.75		2.25		0.50										
QUOTE RILEVATO						102.51	102.79	102.49	102.79		102.55	102.79	102.49	102.79	102.46						
PARZIALI RILEVATO						0.42	0.75		2.75		2.75		0.75	0.48							
PROGRESSIVE RILEVATO						-3.92	-3.50	-2.75	-2.75		0.00		2.75	2.75	3.50	3.98					

PROFILO C_27

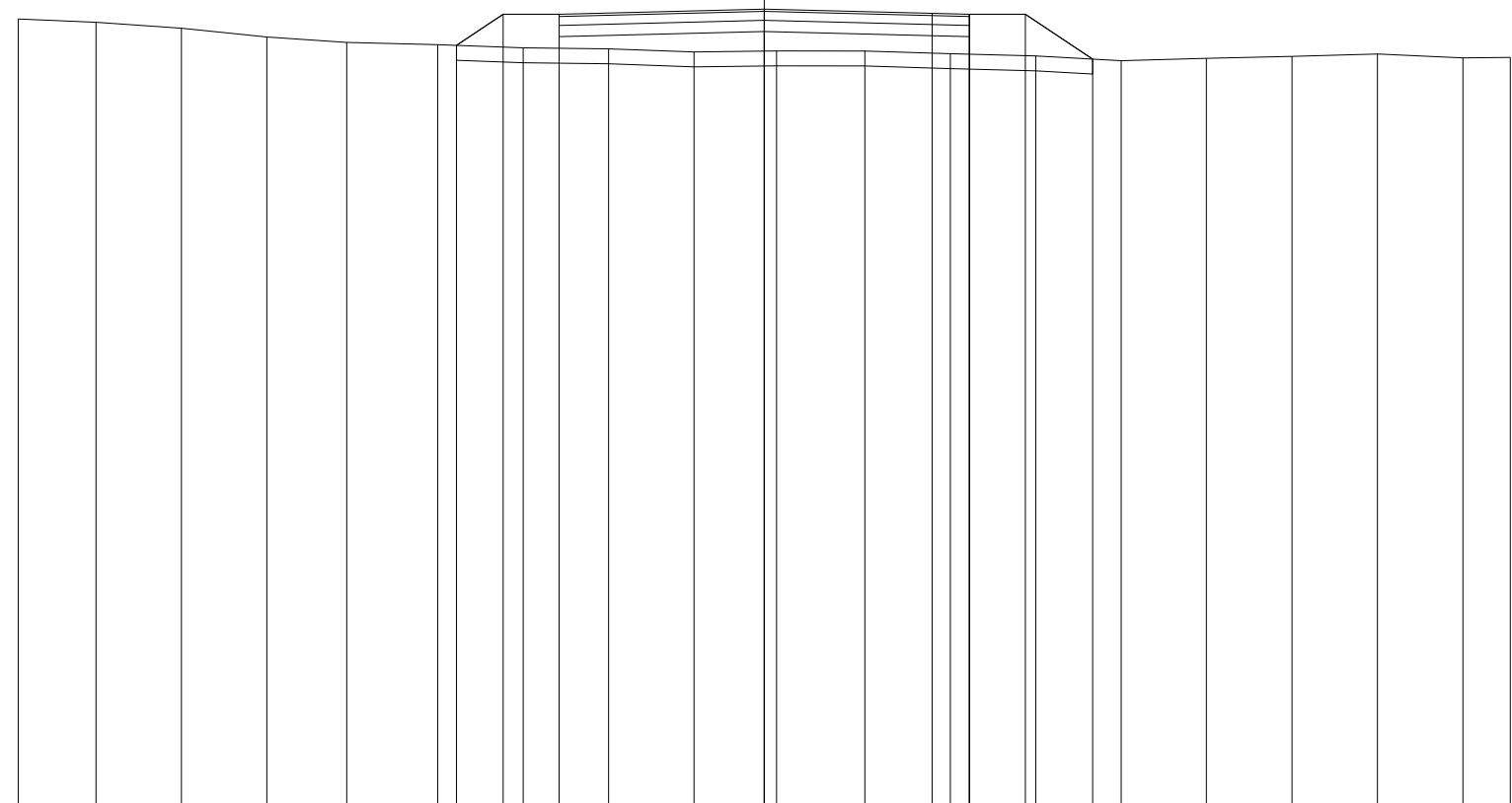
SEZIONE C27_35

PROGRESSIVA 1700.00

RILEVATO
 A1 2.39 m²
 FONDAZIONE - MISTO CEMENTATO
 C1 0.82 m²
 STRATO BITUMINOSO - USURA
 a1 5.50 m
 STRATO BITUMINOSO - BASE-BINDER
 b1 5.50 m
 SCOTICO
 c1 8.93 m
 VEGETALE mq
 v1 1.51 m
 v2 1.83 m
 Totale: 3.34 m

92

100 100



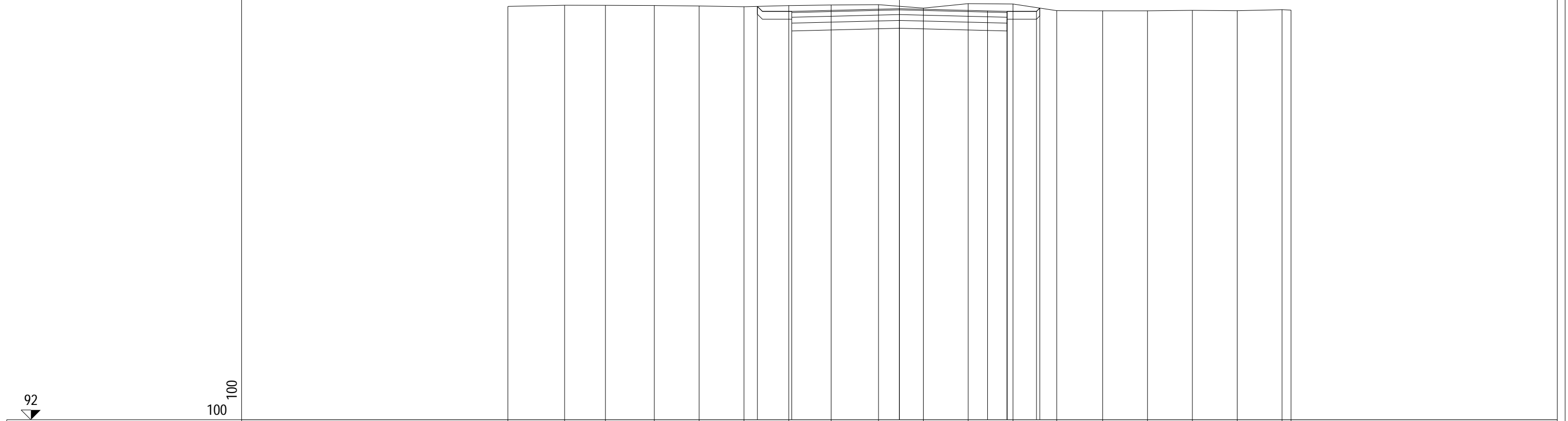
QUOTE TERRENO	102.56	102.51	102.43	102.32	102.24	102.21	102.17	102.16	102.12	102.13	102.13	102.09	102.06	102.00	102.03	102.06	102.09	102.04	102.04
PARZIALI TERRENO	1.04	1.15	1.14	1.07	1.22	1.15	1.14	1.15	1.10	1.19	1.14	1.15	1.14	1.15	1.14	1.15	1.15	1.15	0.63
PROGRESSIVE TERRENO	-10.00	-8.96	-7.81	-6.67	-5.60	-4.38	-3.23	-2.09	-0.94	0.16	1.35	2.49	3.64	4.78	5.93	7.07	8.22	9.37	10.00
QUOTE USURA							102.62			102.69		102.63	102.62						
PARZIALI USURA								2.75			2.25	0.50							
QUOTE RILEVATO						102.20	102.62	102.32	102.62		102.39	102.62	102.32	102.62	102.02				
PARZIALI RILEVATO						0.63	0.75		2.75		2.75		0.75	0.90					
PROGRESSIVE RILEVATO						-4.13	-3.50	-2.75	-2.75	0.00		2.75	2.75	3.50	4.40				

PROFILO C_27

SEZIONE C27_36

PROGRESSIVA 1750.00

STERRO	
B1	2.56 m ²
FONDAZIONE - MISTO CEMENTATO	
C1	0.84 m ²
BONIFICA IN TRINCEA	
F1	0.17 m ²
F2	1.10 m ²
F3	0.17 m ²
Totale:	1.44 m ²
STRATO BITUMINOSO - USURA	
a1	5.50 m
STRATO BITUMINOSO - BASE-BINDER	
b1	5.50 m
VEGETALE mq	
v1	0.93 m
v2	0.86 m
Totale:	1.79 m



QUOTE TERRENO																							
PARZIALI TERRENO		1.45	1.04	1.25	1.14	1.15	1.14	1.09	1.21	1.14	1.15	1.14	1.12	1.17	1.15	1.14	1.15	1.14	1.14	0.23			
PROGRESSIVE TERRENO	-10.00	-8.55	-7.51	-6.26	-5.12	-3.97	-2.83	-1.74	-0.53	0.61	1.76	2.90	4.02	5.19	6.34	7.48	8.63	9.77	10.00				
QUOTE USURA							102.43			102.50		102.44	102.43										
PARZIALI USURA										2.75		2.25	0.50										
QUOTE RILEVATO							102.56	102.13	102.43		102.20		102.43	102.13	102.43	102.51							
PARZIALI RILEVATO							0.88		2.75		2.75		0.75	0.08									
PROGRESSIVE RILEVATO							-3.63	-2.75	-2.75		0.00		2.75	2.75	3.50	3.58							

PROFILO C_27

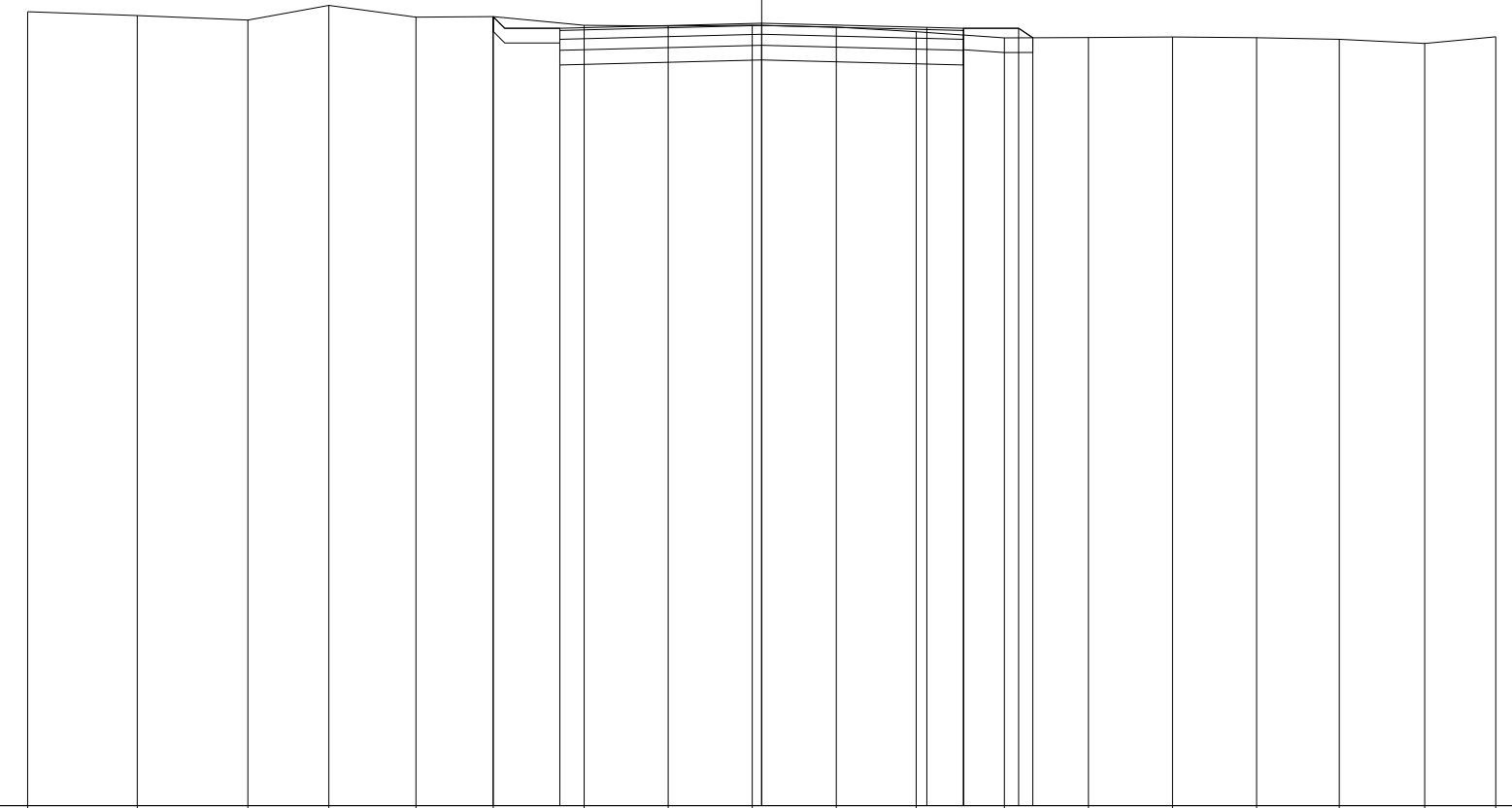
SEZIONE C27_37

PROGRESSIVA 1800.00

RILEVATO
 A1 0.10 m²
 STERRO
 B1 1.62 m²
 FONDAZIONE - MISTO CEMENTATO
 C1 0.84 m²
 BONIFICA IN TRINCEA
 F1 0.18 m²
 F2 1.10 m²
 Totale: 1.28 m²
 STRATO BITUMINOSO - USURA
 a1 5.50 m
 STRATO BITUMINOSO - BASE-BINDER
 b1 5.50 m
 SCOTICO
 c1 1.34 m
 c2 0.40 m
 Totale: 1.74 m
 VEGETALE mq
 v1 0.98 m
 v2 0.98 m
 Totale: 1.96 m

92

100 100



QUOTE TERRENO	102.81	102.76	102.70	102.90	102.74	102.75	102.63	102.62	102.63	102.60	102.54	102.46	102.46	102.47	102.46	102.44	102.38	102.47
PARZIALI TERRENO		1.49	1.51	1.10	1.19	1.05	1.24	1.15	1.14	1.15	1.08	1.21	1.14	1.15	1.14	1.13	1.16	0.97
PROGRESSIVE TERRENO	-10.00	-8.51	-7.00	-5.90	-4.71	-3.66	-2.42	-1.27	-0.13	1.02	2.10	3.31	4.45	5.60	6.74	7.87	9.03	10.00
QUOTE USURA							102.59		102.66		102.60	102.59						
PARZIALI USURA								2.75		2.25	0.50							
QUOTE RILEVATO						102.75	102.29	102.59		102.36		102.59	102.29	102.59	102.46			
PARZIALI RILEVATO							0.91		2.75		2.75		0.75	0.19				
PROGRESSIVE RILEVATO						-3.66	-2.75	-2.75		0.00		2.75	2.75	3.50	3.69			

PROFILO C_27

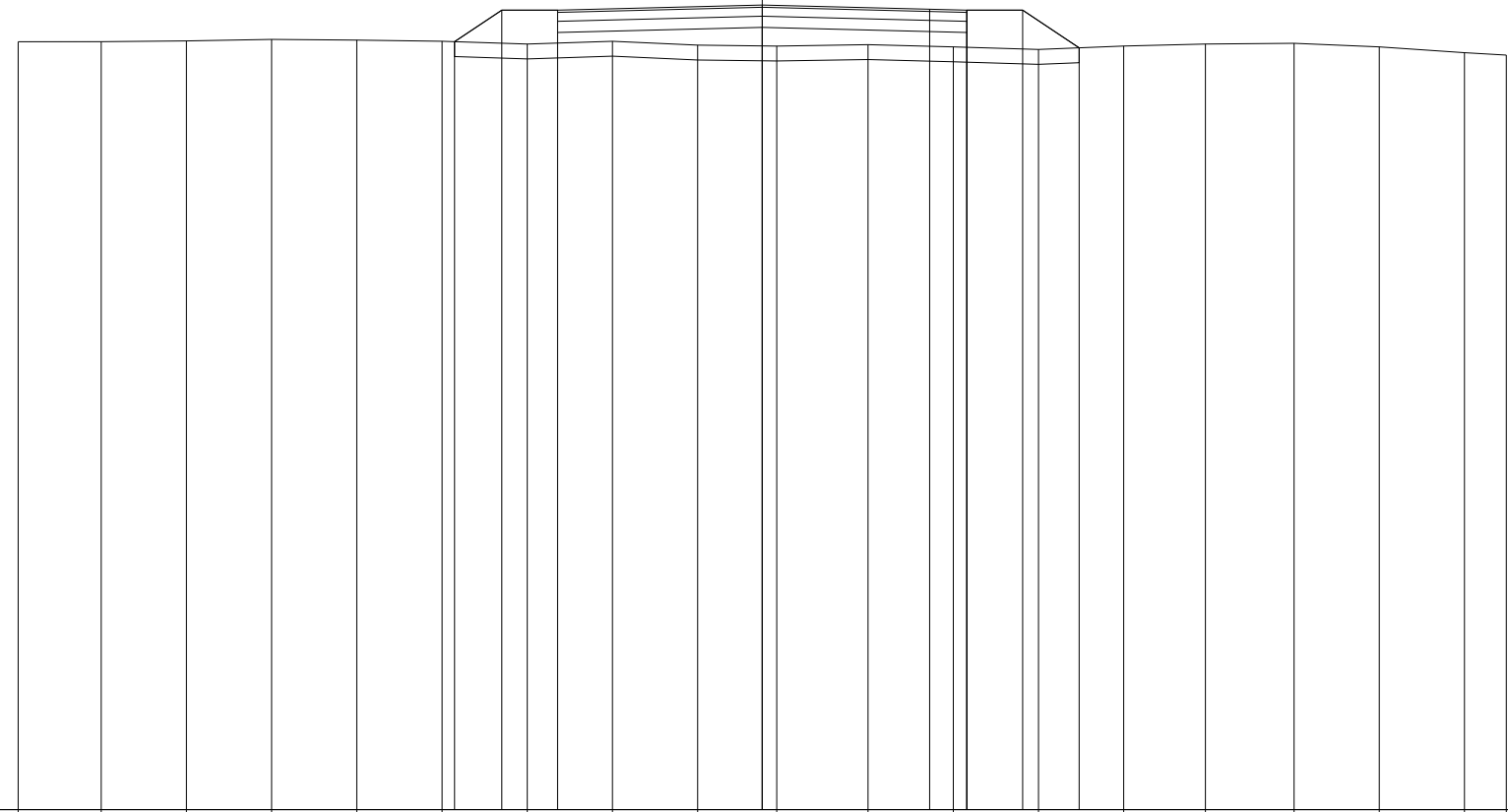
SEZIONE C27_38

PROGRESSIVA 1850.00

RILEVATO
 A1 2.15 m²
 FONDAZIONE - MISTO CEMENTATO
 C1 0.82 m²
 STRATO BITUMINOSO - USURA
 a1 5.50 m
 STRATO BITUMINOSO - BASE-BINDER
 b1 5.50 m
 SCOTICO
 c1 8.80 m
 VEGETALE mq
 v1 1.52 m
 v2 1.66 m
 Totale: 3.18 m

92

100 100



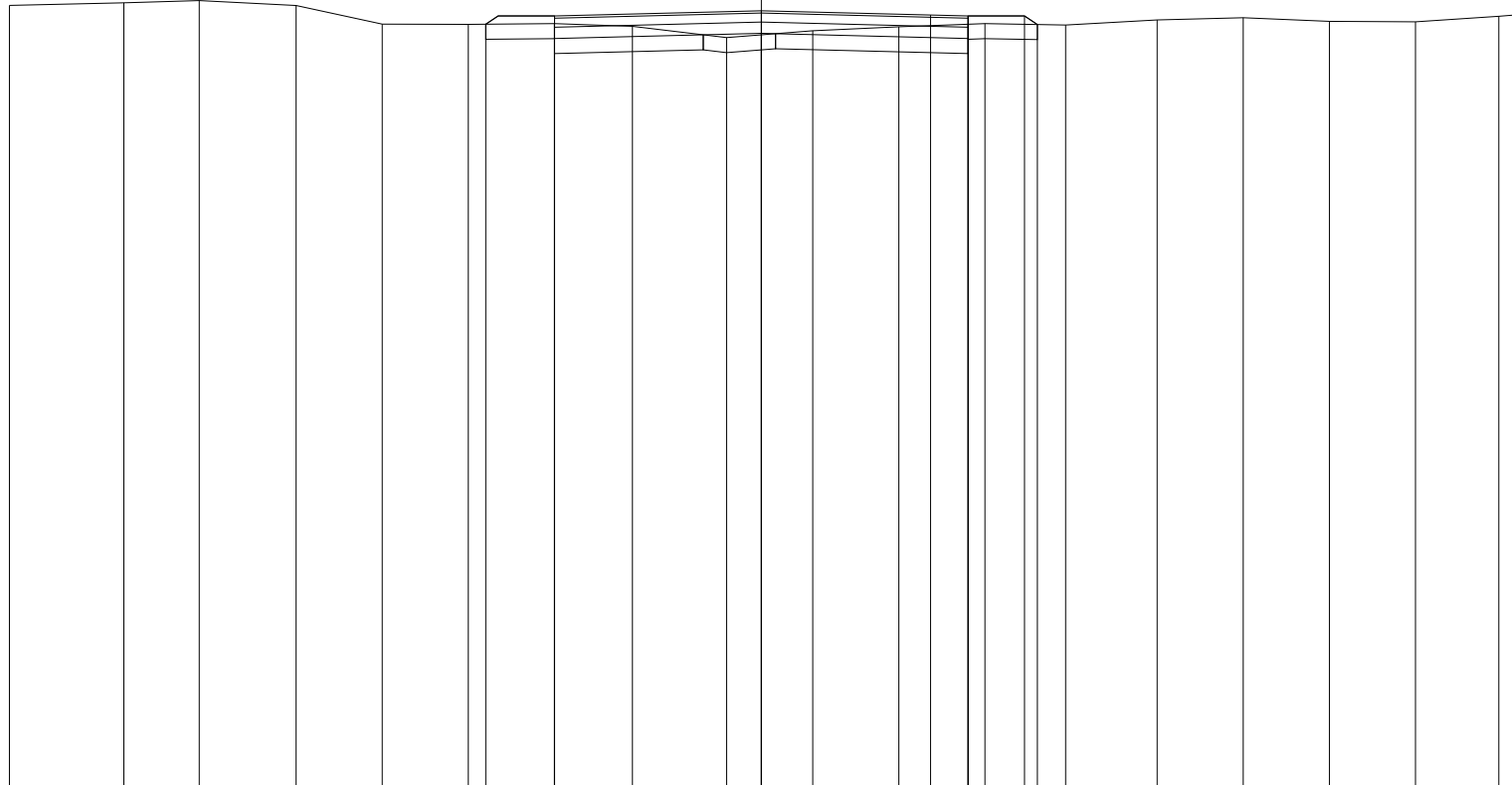
QUOTE TERRENO	102.32	102.32	102.33	102.35	102.34	102.32	102.29	102.32	102.27	102.26	102.28	102.25	102.21	102.26	102.29	102.30	102.25	102.17	102.14
PARZIALI TERRENO		1.12	1.14	1.15	1.14	1.15	1.14	1.15	1.14	1.07	1.22	1.15	1.14	1.15	1.10	1.19	1.14	1.15	0.56
PROGRESSIVE TERRENO	-10.00	-8.88	-7.74	-6.59	-5.45	-4.30	-3.16	-2.01	-0.87	0.20	1.42	2.57	3.71	4.86	5.96	7.15	8.29	9.44	10.00
QUOTE USURA							102.74			102.81		102.76	102.74						
PARZIALI USURA								2.75			2.25	0.50							
QUOTE RILEVATO						102.32	102.74	102.74		102.51		102.74	102.44	102.74		102.74		102.24	
PARZIALI RILEVATO						0.64	0.75		2.75		2.75	0.75	0.76						
PROGRESSIVE RILEVATO						-4.14	-3.50	-2.75	-2.75	0.00		2.75	3.50	4.26					

PROFILO C_27

SEZIONE C27_39

PROGRESSIVA 1900.00

RILEVATO
A1 0.09 m²
A2 0.02 m²
A3 0.09 m²
Totale: 0.20 m²
STERRO
B1 0.25 m²
B2 0.27 m²
Totale: 0.52 m²
FONDAZIONE - MISTO CEMENTATO
C1 0.82 m²
BONIFICA IN TRINCEA
F1 0.52 m²
F2 0.40 m²
Totale: 0.92 m²
STRATO BITUMINOSO - USURA
a1 5.50 m
STRATO BITUMINOSO - BASE-BINDER
b1 5.50 m
SCOTICO
c1 1.32 m
c2 1.36 m
c3 0.40 m
c4 1.31 m
Totale: 4.39 m
VEGETALE mq
v1 0.94 m
v2 0.95 m
Totale: 1.89 m



QUOTE TERRENO		102.38	102.42	102.45	102.38	102.14	102.13	102.14	102.11	101.96	102.05	102.10	102.14	102.12	102.19	102.22	102.17	102.17	102.24	102.25
PARZIALI TERRENO			1.52	1.00	1.29	1.15	1.14	1.15	1.04	1.25	1.14	1.15	1.14	1.08	1.21	1.15	1.14	1.15	1.11	0.19
PROGRESSIVE TERRENO		-10.00	-8.48	-7.48	-6.19	-5.04	-3.90	-2.75	-1.71	-0.46	0.68	1.83	2.97	4.05	5.26	6.41	7.55	8.70	9.81	10.00
QUOTE USURA								102.24		102.31			102.24	102.24						
PARZIALI USURA									2.75		2.25		0.50							
QUOTE RILEVATO							102.13	101.94	102.24	102.01			102.24	101.94	102.24	102.13				
PARZIALI RILEVATO								0.91	2.75		2.75		0.75	0.17						
PROGRESSIVE RILEVATO							-3.66	-2.75	-2.75	0.00			2.75	2.75	3.50	3.67				

PROFILO C_27

SEZIONE C27_40

PROGRESSIVA 1950.00

RILEVATO
 A1 0.10 m²
 A2 0.07 m²
 Totale: 0.17 m²
 STERRO
 B1 0.91 m²
 FONDAZIONE - MISTO CEMENTATO
 C1 0.82 m²
 BONIFICA IN TRINCEA
 F1 1.10 m²
 STRATO BITUMINOSO - USURA
 a1 5.50 m
 STRATO BITUMINOSO - BASE-BINDER
 b1 5.50 m
 SCOTICO
 c1 1.26 m
 c2 1.30 m
 Totale: 2.56 m
 VEGETALE mq
 v1 0.93 m
 v2 0.89 m
 Totale: 1.82 m

92

100 100

QUOTE TERRENO

PARZIALI TERRENO

PROGRESSIVE TERRENO

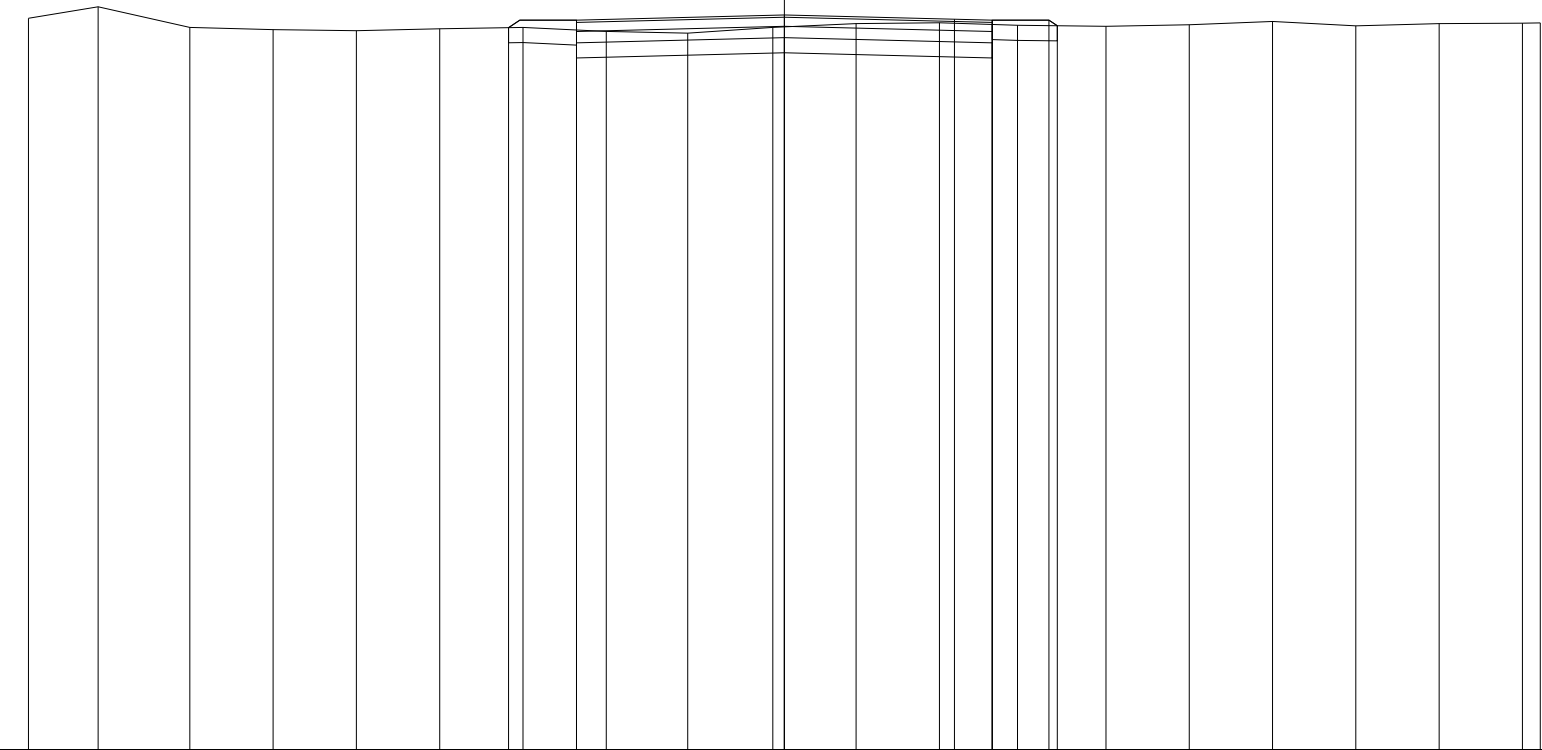
QUOTE USURA

PARZIALI USURA

QUOTE RILEVATO

PARZIALI RILEVATO

PROGRESSIVE RILEVATO



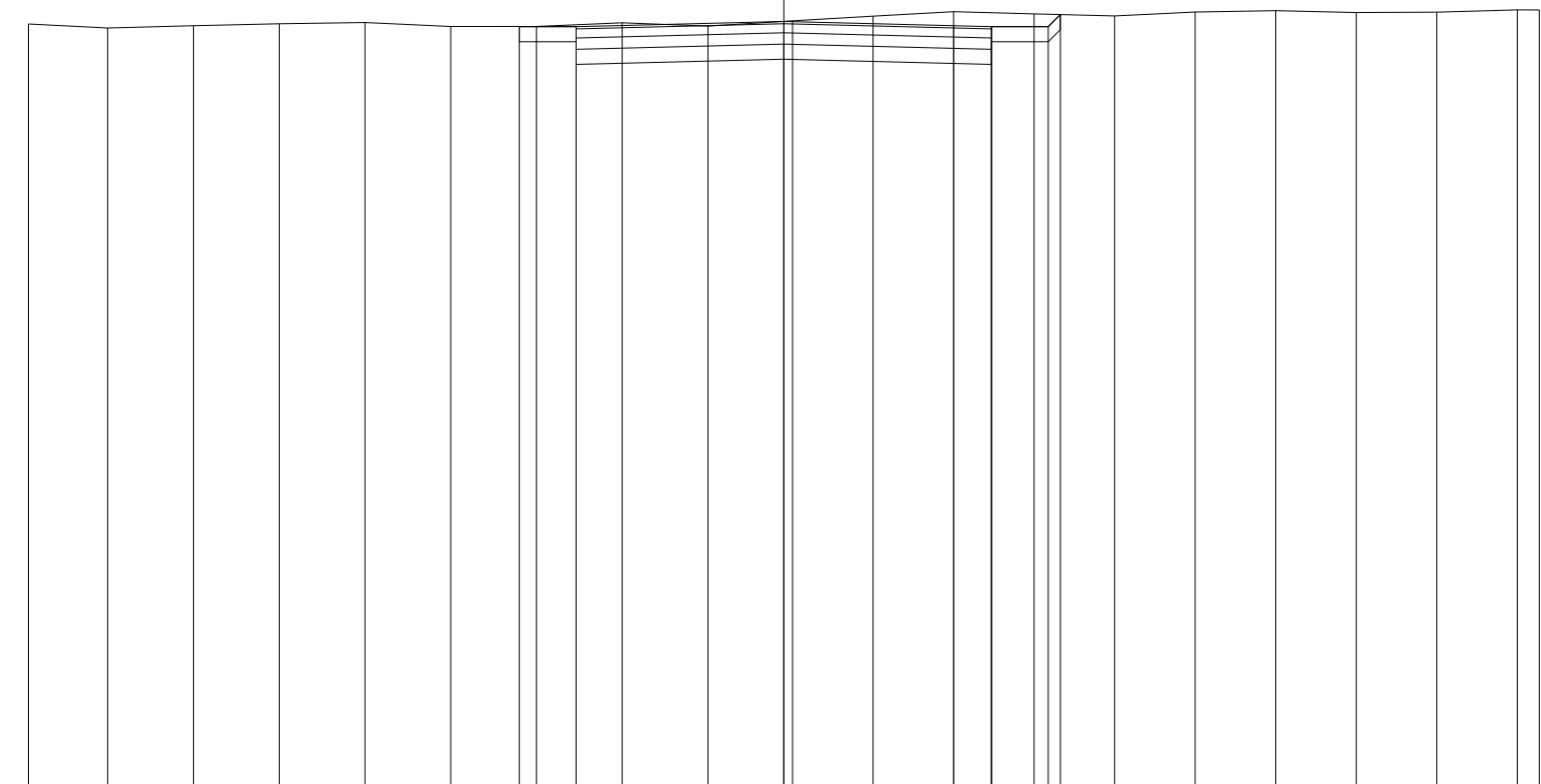
QUOTE TERRENO	101.67	101.82	101.55	101.52	101.51	101.53	101.55	101.50	101.48	101.55	101.60	101.61	101.58	101.57	101.59	101.63	101.57	101.60	101.61	101.61
PARZIALI TERRENO		0.92	1.21	1.11	1.10	1.10	1.10	1.08	1.13	1.10	1.10	1.03	1.17	1.11	1.10	1.10	1.10	1.10	1.10	0.24
PROGRESSIVE TERRENO	-10.00	-9.08	-7.87	-6.76	-5.66	-4.56	-3.46	-2.36	-1.28	-0.15	0.95	2.05	3.08	4.25	5.36	6.46	7.56	8.66	9.76	10.00
QUOTE USURA							101.65			101.72		101.66	101.65							
PARZIALI USURA									2.75		2.25	0.50								
QUOTE RILEVATO							101.55	101.35	101.65	101.42		101.65	101.35	101.65	101.57					
PARZIALI RILEVATO							0.90		2.75		2.75	0.75	0.11							
PROGRESSIVE RILEVATO							-3.65	-2.75	-2.75	0.00		2.75	2.75	3.50	3.61					

PROFILO C_27
 SEZIONE C27_41
 PROGRESSIVA 2000.00

STERRO
 B1 2.12 m²
 FONDAZIONE - MISTO CEMENTATO
 C1 0.82 m²
 BONIFICA IN TRINCEA
 F1 0.15 m²
 F2 1.10 m²
 F3 0.18 m²
 Totale: 1.43 m²
 STRATO BITUMINOSO - USURA
 a1 5.50 m
 STRATO BITUMINOSO - BASE-BINDER
 b1 5.50 m
 VEGETALE mq
 v1 0.75 m
 v2 0.98 m
 Totale: 1.73 m

91

100
100



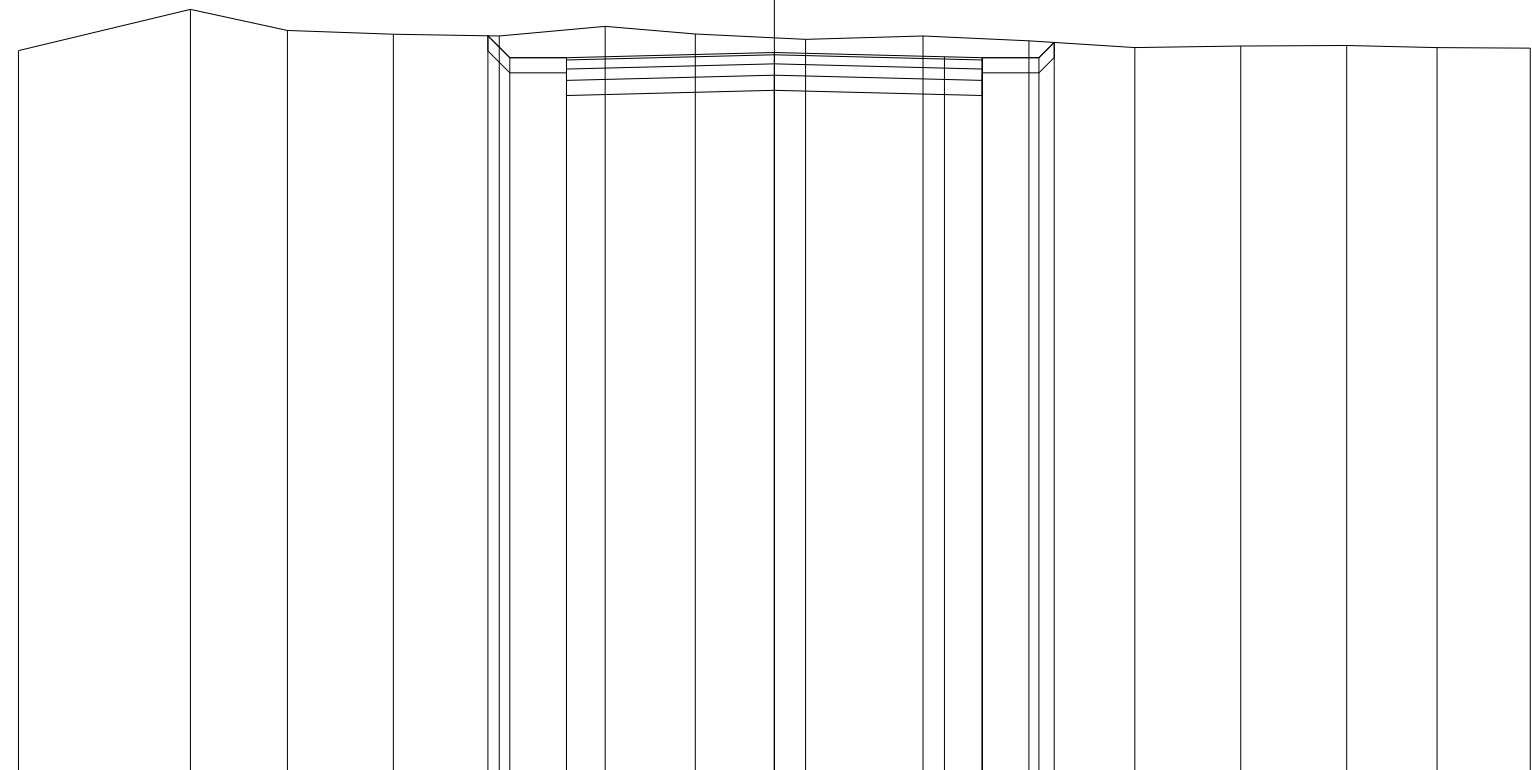
QUOTE TERRENO	101.09	101.03	101.06	101.09	101.10	101.05	101.05	101.10	101.06	101.13	101.19	101.25	101.22	101.19	101.24	101.26	101.24	101.24	101.27	101.27	
PARZIALI TERRENO	1.05	1.13	1.14	1.13	1.14	1.13	1.14	1.14	1.11	1.07	1.07	1.06	1.07	1.06	1.07	1.07	1.06	1.07	0.29		
PROGRESSIVE TERRENO	-10.00	-8.95	-7.82	-6.68	-5.55	-4.41	-3.28	-2.14	-1.00	0.11	1.18	2.25	3.31	4.38	5.44	6.51	7.58	8.64	9.71	10.00	
QUOTE USURA							101.05			101.12		101.06	101.05								
PARZIALI USURA							2.75			2.25		0.50									
QUOTE RILEVATO							101.05	100.75	101.05		100.82		101.05	100.75	101.05	101.21					
PARZIALI RILEVATO							0.75		2.75		2.75		0.75		0.16						
PROGRESSIVE RILEVATO							-3.50	-2.75	-2.75		0.00		2.75	2.75	3.50	3.66					

PROFILO C_27

SEZIONE C27_42

PROGRESSIVA 2050.00

STERRO
 B1 3.61 m²
 FONDAZIONE - MISTO CEMENTATO
 C1 0.82 m²
 BONIFICA IN TRINCEA
 F1 0.21 m²
 F2 1.10 m²
 F3 0.19 m²
 Totale: 1.50 m²
 STRATO BITUMINOSO - USURA
 a1 5.50 m
 STRATO BITUMINOSO - BASE-BINDER
 b1 5.50 m
 VEGETALE mq
 v1 1.16 m
 v2 1.03 m
 Totale: 2.19 m



91

100 100

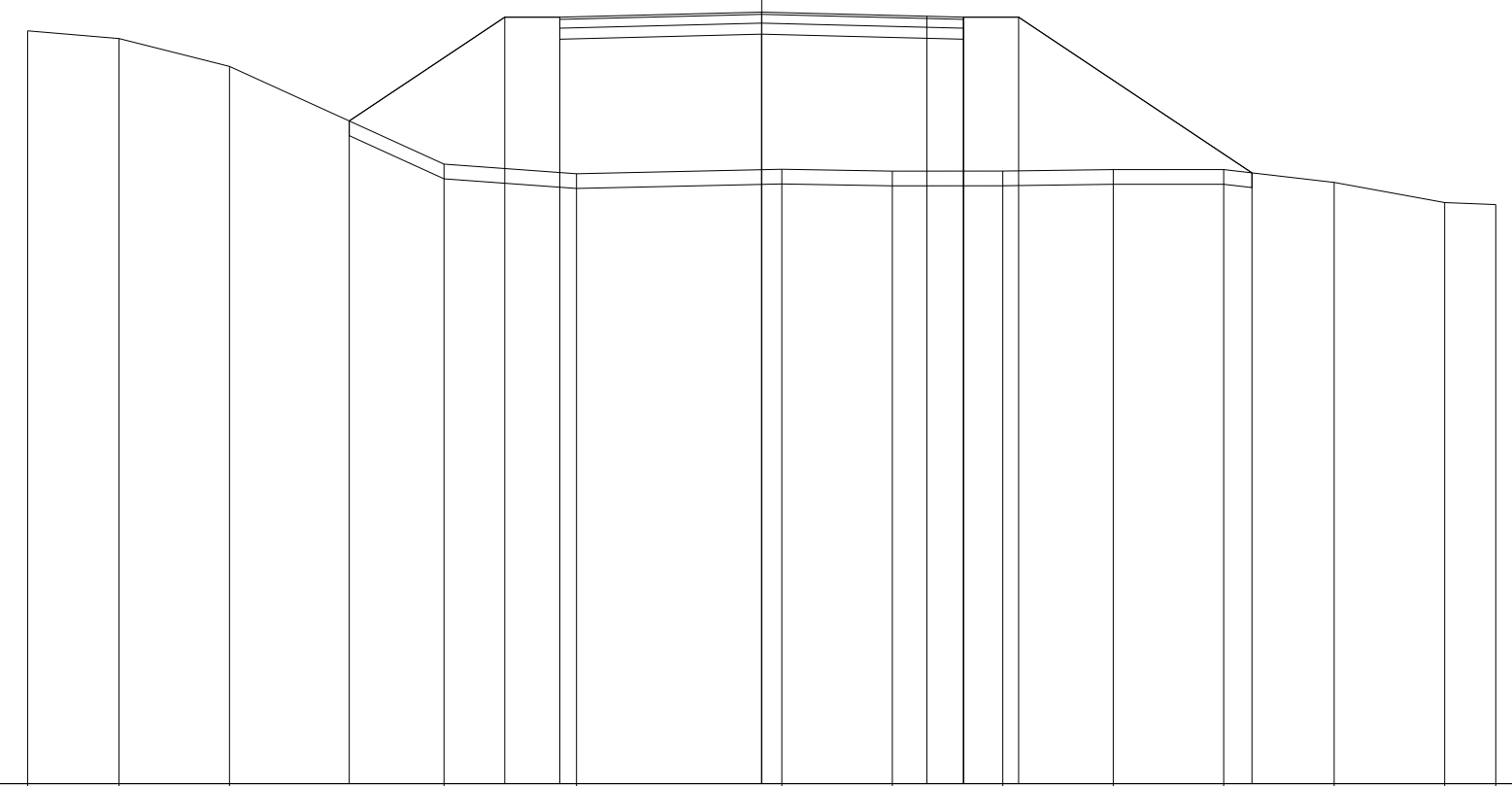
QUOTE TERRENO		100.61		101.16		100.88		100.83		100.81		100.94		100.83		100.76		100.81		100.74		100.65		100.68		100.68		100.65		100.65
PARZIALI TERRENO			2.27		1.29		1.40		1.40		1.40		1.19		1.46		1.56		1.40		1.40		1.40		1.40		1.20		1.23	
PROGRESSIVE TERRENO		-10.00		-7.73		-6.44		-5.04		-3.64		-2.24		-1.05		0.41		1.97		3.37		4.77		6.17		7.57		8.77		10.00
QUOTE USURA										100.52						100.59				100.53		100.52								
PARZIALI USURA												2.75					2.25			0.50										
QUOTE RILEVATO										100.81	100.52	100.22	100.52			100.29				100.52	100.22	100.52	100.72							
PARZIALI RILEVATO										0.29	0.75		2.75							0.75	0.20									
PROGRESSIVE RILEVATO										-3.79	-3.50	-2.75	-2.75			0.00				2.75	2.75	3.50	3.70							

PROFILO C_27

SEZIONE C27_43

PROGRESSIVA 2100.00

RILEVATO
A1 18.80 m²
FONDAZIONE - MISTO CEMENTATO
C1 0.84 m²
STRATO BITUMINOSO - USURA
a1 5.50 m
STRATO BITUMINOSO - BASE-BINDER
b1 5.50 m
SCOTICO
c1 12.83 m
VEGETALE mq
v1 3.30 m
v2 4.57 m
Totale: 7.87 m



90
100 100

QUOTE TERRENO	100.25	100.14	99.76		98.43	98.30	98.36	98.34	98.34	98.36	98.36	98.18	97.91	97.88
PARZIALI TERRENO		1.25	1.50		2.92	1.81	2.79	1.51	1.50	1.51	1.50	1.51	1.50	0.70
PROGRESSIVE TERRENO	-10.00	-8.75	-7.25		-4.33	-2.52	0.27	1.78	3.28	4.79	6.29	7.80	9.30	10.00
QUOTE USURA						100.43	100.50		100.45	100.43				
PARZIALI USURA							2.75	2.25	0.50					
QUOTE RILEVATO				99.02	100.43	100.13	100.43	100.20	100.43	100.13	100.43	98.31		
PARZIALI RILEVATO				2.12	0.75		2.75	2.75	0.75		3.18			
PROGRESSIVE RILEVATO				-5.62	-3.50	-2.75	-2.75	0.00	2.75	2.75	3.50	6.68		

PROFILO C_27

SEZIONE C27_44

PROGRESSIVA 2150.00

RILEVATO
 A1 3.34 m²
 FONDAZIONE - MISTO CEMENTATO
 C1 0.82 m²
 STRATO BITUMINOSO - USURA
 a1 5.50 m
 STRATO BITUMINOSO - BASE-BINDER
 b1 5.50 m
 SCOTICO
 c1 8.95 m
 VEGETALE mq
 v1 1.59 m
 v2 1.76 m
 Totale: 3.35 m

91

100 100

QUOTE TERRENO

PARZIALI TERRENO

PROGRESSIVE TERRENO

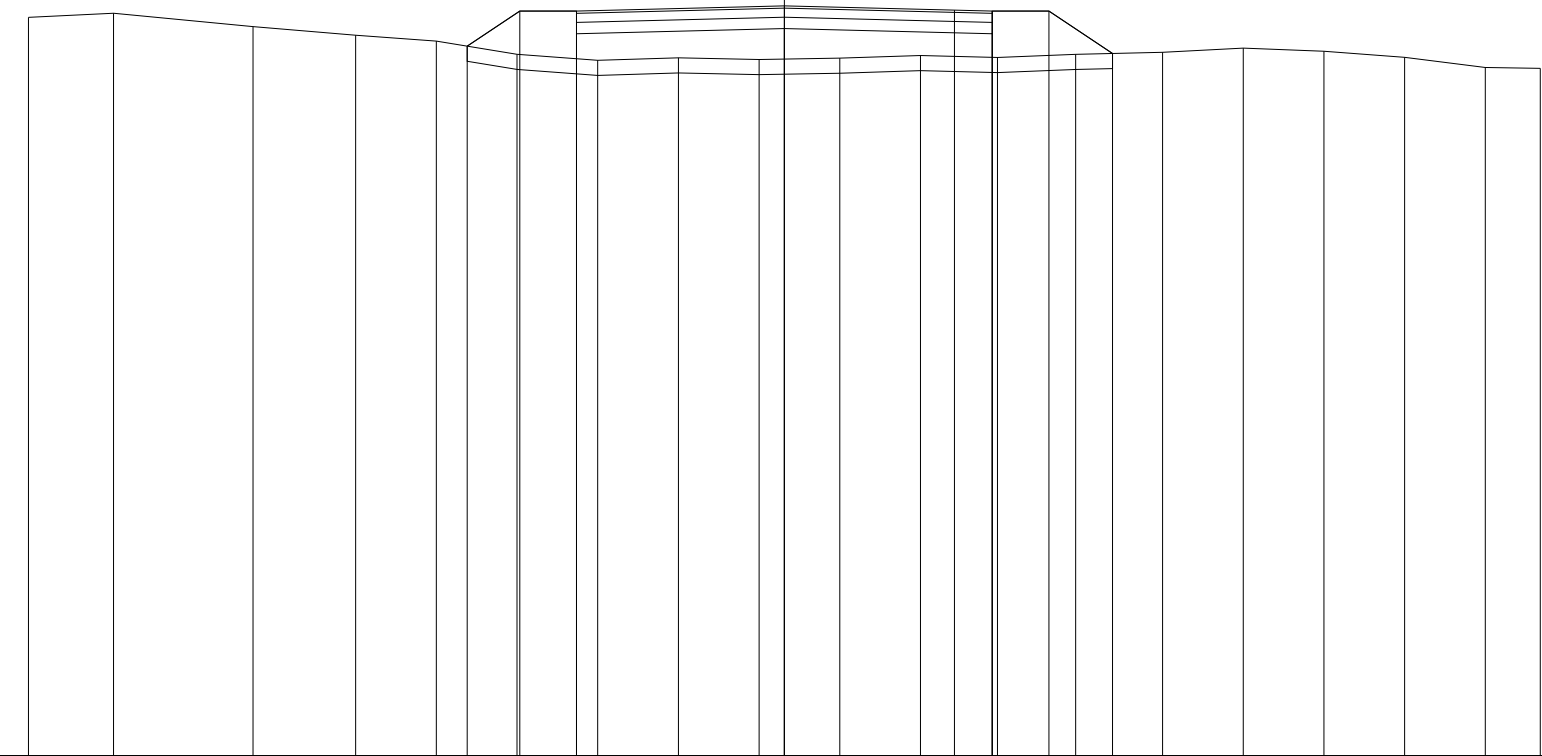
QUOTE USURA

PARZIALI USURA

QUOTE RILEVATO

PARZIALI RILEVATO

PROGRESSIVE RILEVATO



100.76	100.82	100.64	100.53	100.45	100.27	100.20	100.23	100.21	100.22	100.26	100.23	100.27	100.30	100.36	100.32	100.23	100.10	100.09
--------	--------	--------	--------	--------	--------	--------	--------	--------	--------	--------	--------	--------	--------	--------	--------	--------	--------	--------

	1.13	1.84	1.36	1.07	1.06	1.07	1.07	1.07	1.06	1.07	1.02	1.03	1.15	1.07	1.07	1.07	1.06	0.73
--	------	------	------	------	------	------	------	------	------	------	------	------	------	------	------	------	------	------

-10.00	-8.87	-7.03	-5.67	-4.60	-3.54	-2.47	-1.40	-0.33	0.73	1.80	2.82	3.85	5.00	6.07	7.14	8.21	9.27	10.00
--------	-------	-------	-------	-------	-------	-------	-------	-------	------	------	------	------	------	------	------	------	------	-------

						100.85			100.92		100.86	100.85						
--	--	--	--	--	--	--------	--	--	--------	--	--------	--------	--	--	--	--	--	--

							2.75		2.25		0.50							
--	--	--	--	--	--	--	------	--	------	--	------	--	--	--	--	--	--	--

				100.38	100.85	100.55	100.85		100.62		100.85	100.55	100.85	100.29				
--	--	--	--	--------	--------	--------	--------	--	--------	--	--------	--------	--------	--------	--	--	--	--

				0.70	0.75			2.75		2.75		0.75	0.84					
--	--	--	--	------	------	--	--	------	--	------	--	------	------	--	--	--	--	--

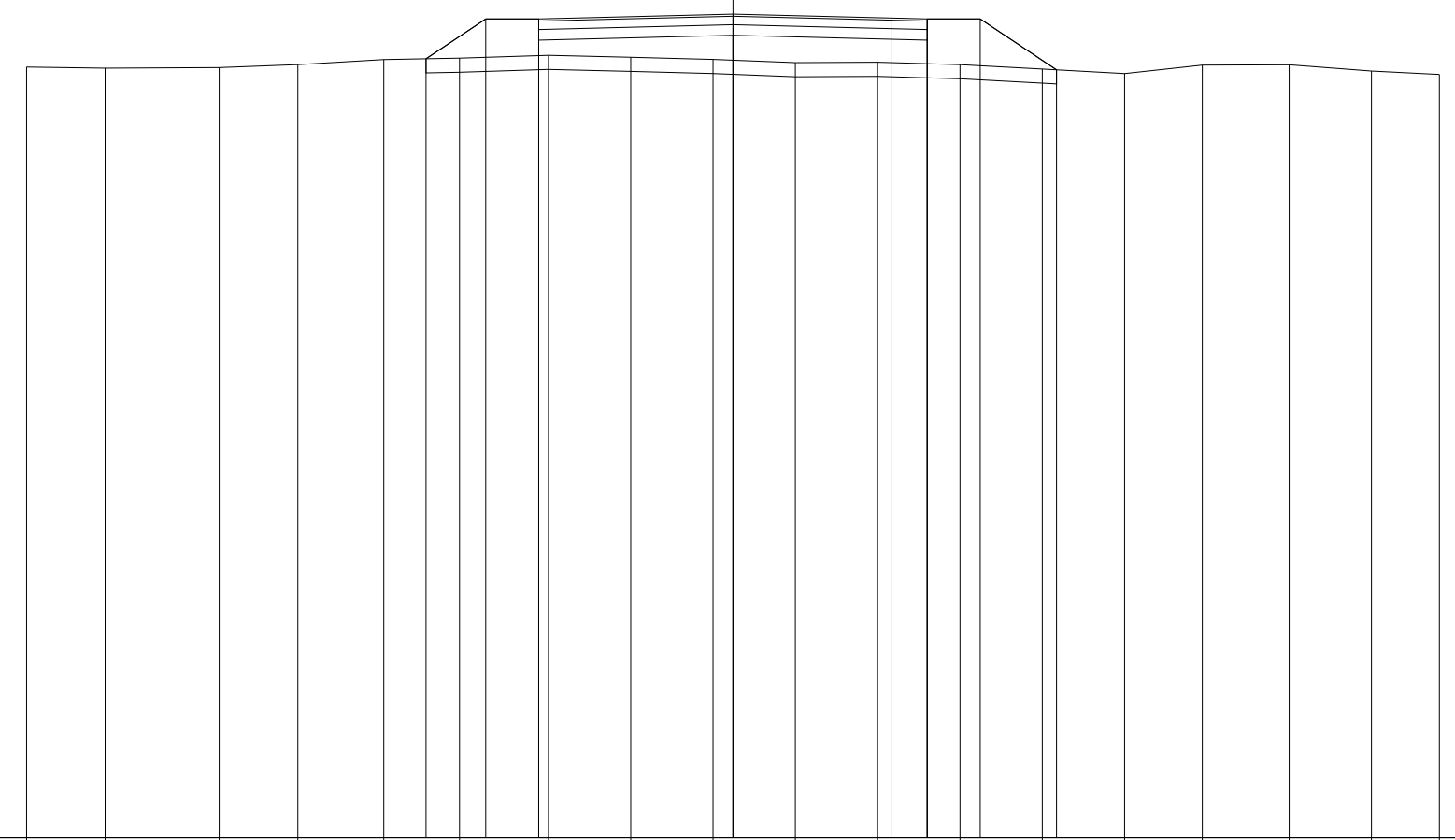
				-4.20	-3.50	-2.75	-2.75		0.00		2.75	2.75	3.50	4.34				
--	--	--	--	-------	-------	-------	-------	--	------	--	------	------	------	------	--	--	--	--

PROFILO C_27

SEZIONE C27_45

PROGRESSIVA 2200.00

RILEVATO
 A1 3.17 m²
 FONDAZIONE - MISTO CEMENTATO
 C1 0.84 m²
 STRATO BITUMINOSO - USURA
 a1 5.50 m
 STRATO BITUMINOSO - BASE-BINDER
 b1 5.50 m
 SCOTICO
 c1 9.33 m
 VEGETALE mq
 v1 1.77 m
 v2 2.05 m
 Totale: 3.82 m



100
100

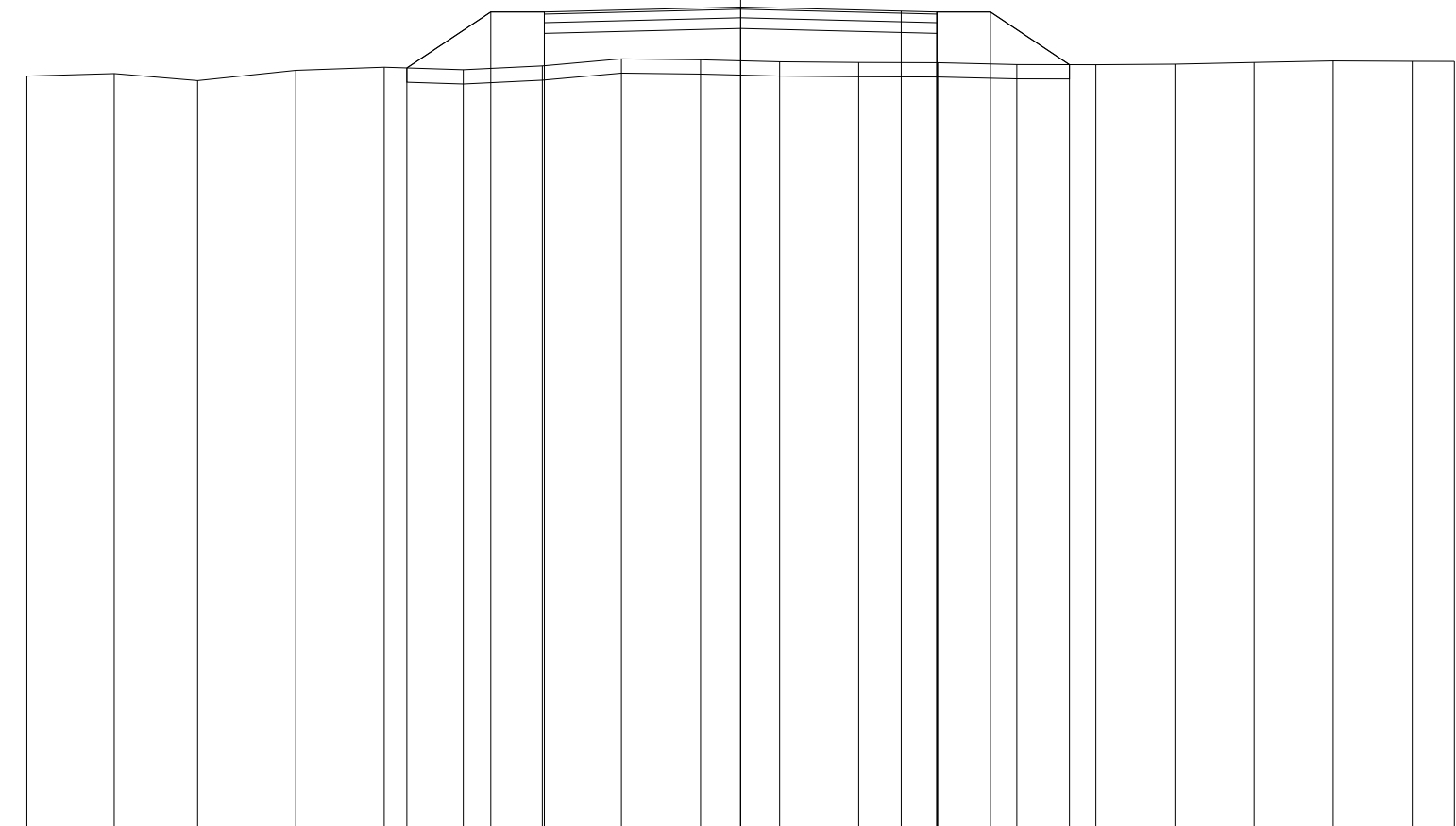
QUOTE TERRENO	100.91	100.89	100.90	100.94	101.01	101.04	101.08	101.05	101.02	100.97	100.98	100.94	100.88	100.82	100.94	100.94	100.85	100.80
PARZIALI TERRENO		1.11	1.62	1.11	1.22	1.07	1.26	1.16	1.17	1.16	1.17	1.16	1.17	1.16	1.10	1.23	1.17	0.96
PROGRESSIVE TERRENO	-10.00	-8.89	-7.27	-6.16	-4.94	-3.87	-2.61	-1.45	-0.28	0.88	2.05	3.21	4.38	5.54	6.64	7.87	9.04	10.00
QUOTE USURA							101.59		101.66		101.60	101.59						
PARZIALI USURA								2.75		2.25	0.50							
QUOTE RILEVATO					101.03	101.59	101.29	101.59		101.36		101.59	101.29	101.59	100.87			
PARZIALI RILEVATO					0.85	0.75		2.75		2.75		0.75	1.08					
PROGRESSIVE RILEVATO					-4.35	-3.50	-2.75	-2.75		0.00		2.75	2.75	3.50	4.58			

PROFILO C_27

SEZIONE C27_46

PROGRESSIVA 2250.00

RILEVATO
 A1 4.33 m²
 FONDAZIONE - MISTO CEMENTATO
 C1 0.82 m²
 STRATO BITUMINOSO - USURA
 a1 5.50 m
 STRATO BITUMINOSO - BASE-BINDER
 b1 5.50 m
 SCOTICO
 c1 9.69 m
 VEGETALE mq
 v1 2.16 m
 v2 2.08 m
 Totale: 4.24 m



90

100 100

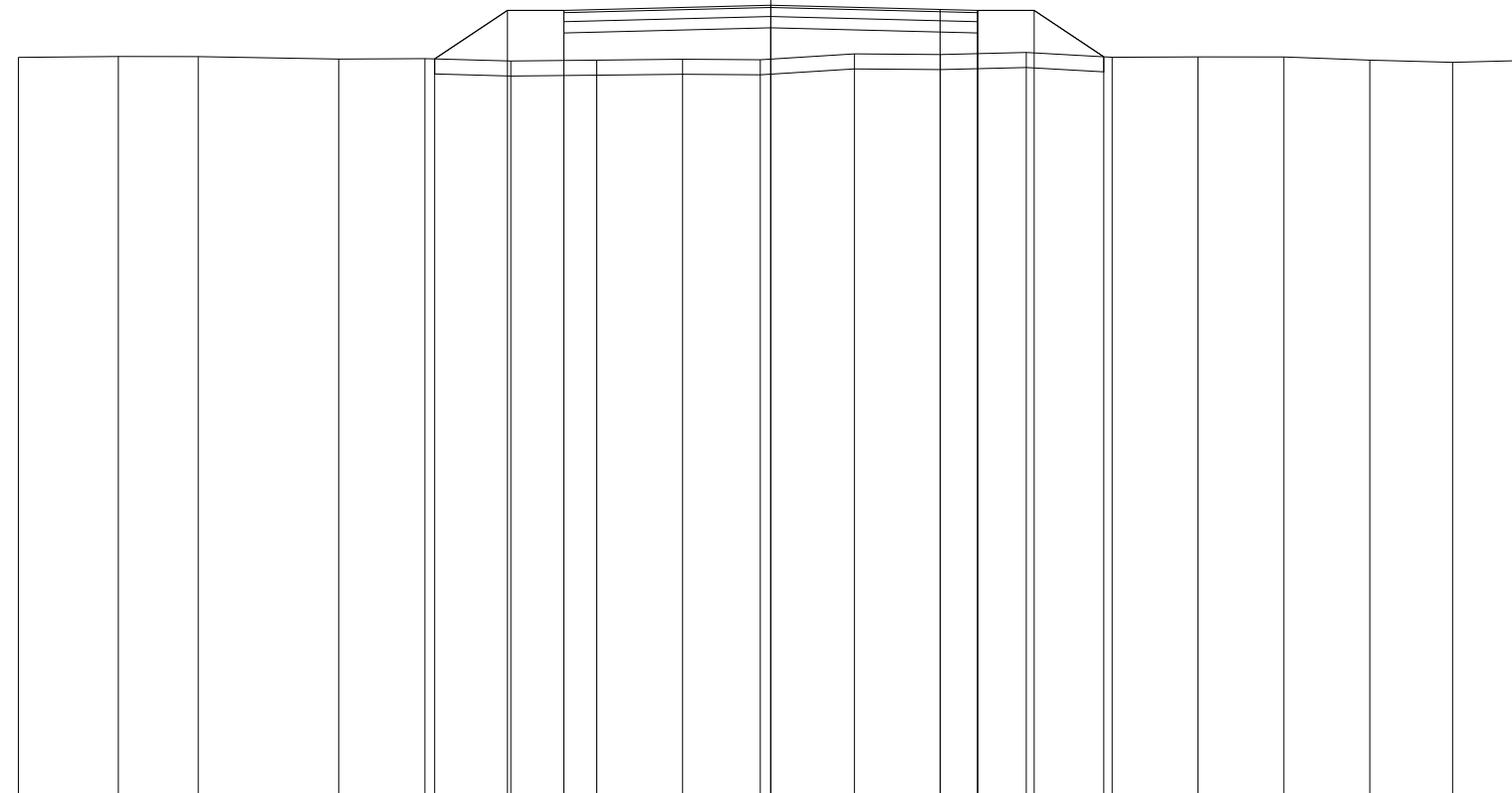
QUOTE TERRENO	100.61	100.64	100.54	100.69	100.73	100.70	100.75	100.85	100.83	100.81	100.80	100.79	100.77	100.77	100.77	100.80	100.82	100.81	100.81
PARZIALI TERRENO		1.22	1.17	1.38	1.24	1.10	1.11	1.11	1.11	1.11	1.10	1.11	1.11	1.11	1.11	1.10	1.11	1.11	0.59
PROGRESSIVE TERRENO	-10.00	-8.78	-7.61	-6.23	-4.99	-3.89	-2.78	-1.67	-0.56	0.55	1.65	2.76	3.87	4.98	6.09	7.19	8.30	9.41	10.00
QUOTE USURA							101.50			101.57		101.52	101.50						
PARZIALI USURA								2.75		2.25		0.50							
QUOTE RILEVATO					100.72	101.50	101.20	101.50		101.27		101.50	101.20	101.50	100.77				
PARZIALI RILEVATO						1.18	0.75		2.75		2.75		0.75	1.11					
PROGRESSIVE RILEVATO					-4.68	-3.50	-2.75	-2.75		0.00		2.75	2.75	3.50	4.61				

PROFILO C_27

SEZIONE C27_47

PROGRESSIVA 2300.00

RILEVATO
 A1 3.49 m²
 FONDAZIONE - MISTO CEMENTATO
 C1 0.82 m²
 STRATO BITUMINOSO - USURA
 a1 5.50 m
 STRATO BITUMINOSO - BASE-BINDER
 b1 5.50 m
 SCOTICO
 c1 9.30 m
 VEGETALE mq
 v1 1.92 m
 v2 1.87 m
 Totale: 3.79 m



90

100 100

QUOTE TERRENO	100.47	100.49	100.48	100.45	100.46	100.43	100.44	100.45	100.44	100.52	100.51	100.54	100.48	100.48	100.48	100.44	100.41	100.43
PARZIALI TERRENO	1.33	1.06	1.87	1.14	1.14	1.15	1.14	1.03	1.25	1.14	1.14	1.15	1.14	1.14	1.14	1.10	0.94	
PROGRESSIVE TERRENO	-10.00	-8.67	-7.61	-5.74	-4.60	-3.46	-2.31	-1.17	-0.14	1.11	2.25	3.39	4.54	5.68	6.82	7.96	9.06	10.00
QUOTE USURA							101.10		101.17		101.11	101.10						
PARZIALI USURA							2.75		2.25		0.50							
QUOTE RILEVATO					100.45	101.10	100.80	101.10		100.87		101.10	100.80	101.10				
PARZIALI RILEVATO					0.97	0.75		2.75		2.75		0.75	0.93					
PROGRESSIVE RILEVATO					-4.47	-3.50	-2.75	-2.75		0.00		2.75	2.75	3.50	4.43			

PROFILO C_27


SEZIONE C27_48

PROGRESSIVA 2350.00

RILEVATO
 A1 2.97 m²
 FONDAZIONE - MISTO CEMENTATO
 C1 0.82 m²
 STRATO BITUMINOSO - USURA
 a1 5.50 m
 STRATO BITUMINOSO - BASE-BINDER
 b1 5.50 m
 SCOTICO
 c1 9.14 m
 VEGETALE mq
 v1 1.62 m
 v2 1.96 m
 Totale: 3.58 m

90

100
100



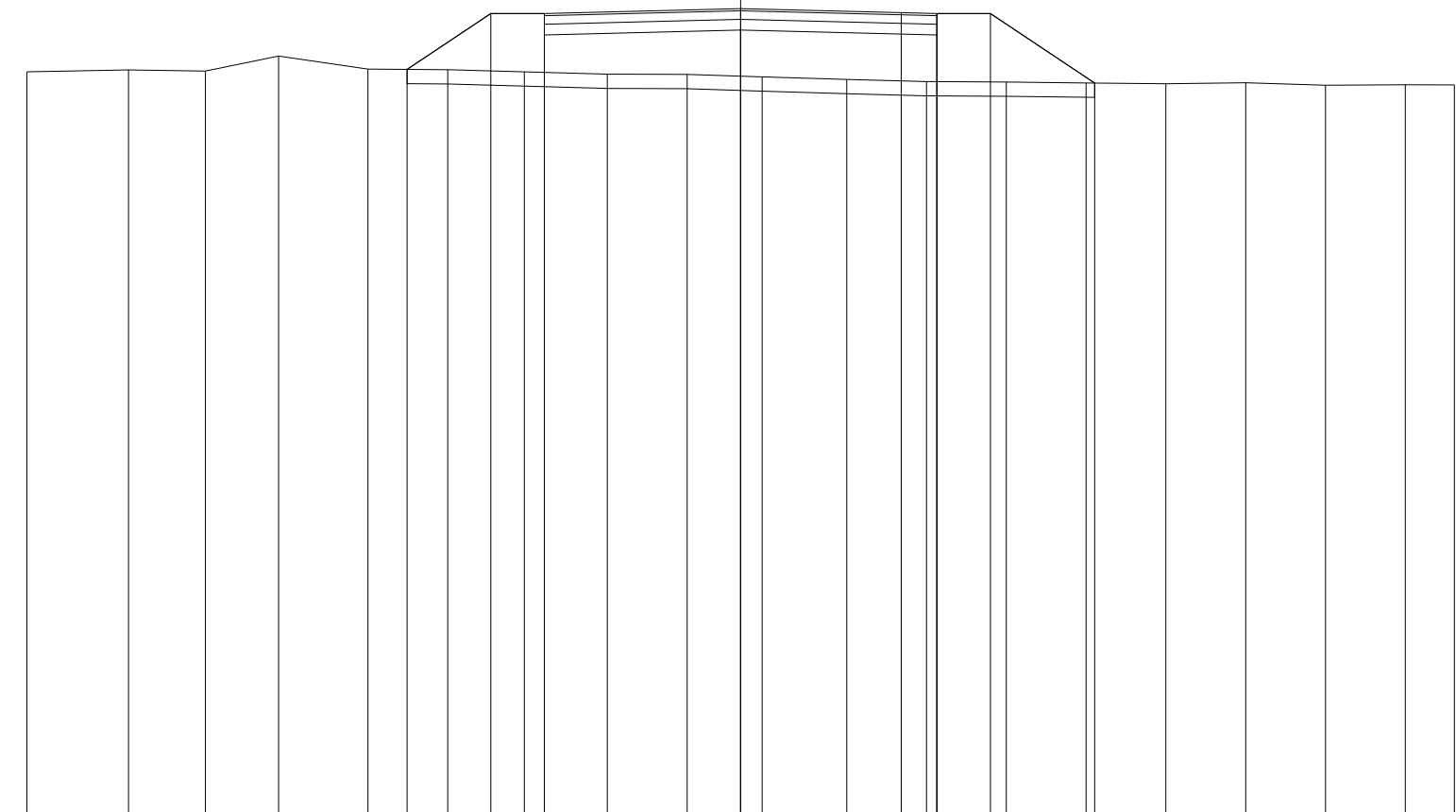
QUOTE TERRENO	100.34	100.32	100.29	100.23	100.21	100.20	100.17	100.15	100.15	100.11	100.09	100.05	100.02	100.00	99.96	99.90	99.85	99.83
PARZIALI TERRENO		1.93	1.21	1.14	1.14	1.15	1.08	1.20	1.14	1.03	1.25	1.15	1.14	1.14	1.14	1.14	1.15	0.87
PROGRESSIVE TERRENO	-10.00	-8.07	-6.86	-5.72	-4.58	-3.43	-2.35	-1.15	-0.01	1.02	2.27	3.42	4.56	5.70	6.84	7.98	9.13	10.00
QUOTE USURA							100.69		100.76		100.70	100.69						
PARZIALI USURA								2.75		2.25	0.50							
QUOTE RILEVATO					100.21	100.69	100.39	100.69	100.46		100.69	100.39	100.69	100.02				
PARZIALI RILEVATO					0.73	0.75		2.75		2.75	0.75	1.01						
PROGRESSIVE RILEVATO					-4.23	-3.50	-2.75	-2.75	0.00		2.75	2.75	3.50	4.51				

PROFILO C_27

SEZIONE C27_49

PROGRESSIVA 2400.00

RILEVATO
 A1 5.83 m²
 FONDAZIONE - MISTO CEMENTATO
 C1 0.82 m²
 STRATO BITUMINOSO - USURA
 a1 5.50 m
 STRATO BITUMINOSO - BASE-BINDER
 b1 5.50 m
 SCOTICO
 c1 10.03 m
 VEGETALE mq
 v1 2.16 m
 v2 2.50 m
 Totale: 4.66 m



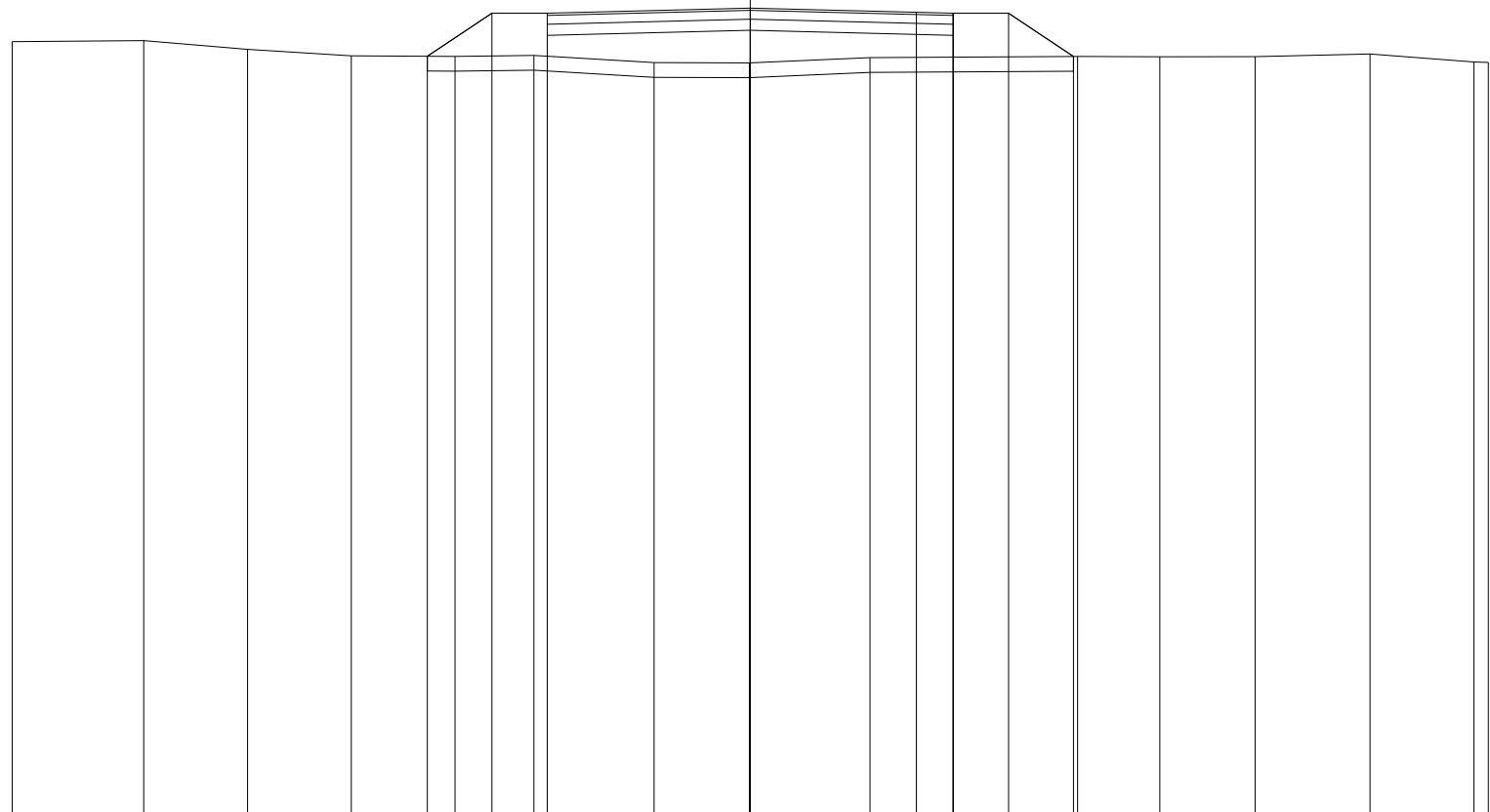
89

100 100

QUOTE TERRENO	99.47	99.49	99.48	99.69	99.51	99.50	99.47	99.44	99.43	99.40	99.36	99.33	99.33	99.31	99.30	99.32	99.28	99.29	99.28
PARZIALI TERRENO		1.42	1.08	1.03	1.25	1.12	1.07	1.16	1.12	1.05	1.19	1.11	1.12	1.12	1.12	1.12	1.11	1.12	0.69
PROGRESSIVE TERRENO	-10.00	-8.58	-7.50	-6.47	-5.22	-4.10	-3.03	-1.87	-0.75	0.30	1.49	2.60	3.72	4.84	5.96	7.08	8.19	9.31	10.00
QUOTE USURA							100.28			100.35		100.30	100.28						
PARZIALI USURA								2.75			2.25	0.50							
QUOTE RILEVATO					99.50	100.28	99.98	100.28		100.05		100.28	99.98	100.28					
PARZIALI RILEVATO						1.17	0.75		2.75		2.75		0.75	1.46					
PROGRESSIVE RILEVATO					-4.67	-3.50	-2.75	-2.75		0.00		2.75	2.75	3.50					4.96

PROFILO C_27
 SEZIONE C27_50
 PROGRESSIVA 2450.00

RILEVATO
 A1 3.38 m²
 FONDAZIONE - MISTO CEMENTATO
 C1 0.82 m²
 STRATO BITUMINOSO - USURA
 a1 5.50 m
 STRATO BITUMINOSO - BASE-BINDER
 b1 5.50 m
 SCOTICO
 c1 9.15 m
 VEGETALE mq
 v1 1.80 m
 v2 1.80 m
 Totale: 3.60 m



88
 100 100

QUOTE TERRENO																		
PARZIALI TERRENO		1.78	1.41	1.40	1.41	1.07	1.63	1.29	1.63		2.82	1.11	1.29	1.56	1.41		0.19	
PROGRESSIVE TERRENO	-10.00	-8.22	-6.81	-5.41	-4.00	-2.93	-1.30	-0.01	1.62		4.44	5.55	6.84	8.40	9.81	10.00		
QUOTE USURA						98.92		98.99		98.94	98.92							
PARZIALI USURA							2.75		2.25	0.50								
QUOTE RILEVATO					98.34	98.92					98.92	98.62	98.92		98.34			
PARZIALI RILEVATO					0.87	0.75	2.75		2.75		0.75	0.88						
PROGRESSIVE RILEVATO					-4.37	-3.50	-2.75	-2.75	0.00		2.75	2.75	3.50	4.38				

PROFILO C_27

SEZIONE C27_51

PROGRESSIVA 2500.00

RILEVATO
 A1 0.24 m²
 A2 0.11 m²
 A3 0.27 m²
 Totale: 0.62 m²
 STERRO
 B1 0.01 m²
 FONDAZIONE - MISTO CEMENTATO
 C1 0.82 m²
 BONIFICA IN TRINCEA
 F1 0.13 m²
 F2 0.15 m²
 Totale: 0.28 m²
 STRATO BITUMINOSO - USURA
 a1 5.50 m
 STRATO BITUMINOSO - BASE-BINDER
 b1 5.50 m
 SCOTICO
 c1 1.59 m
 c2 4.53 m
 c3 1.53 m
 Totale: 7.65 m
 VEGETALE mq
 v1 1.20 m
 v2 1.28 m
 Totale: 2.48 m

87
 100 100

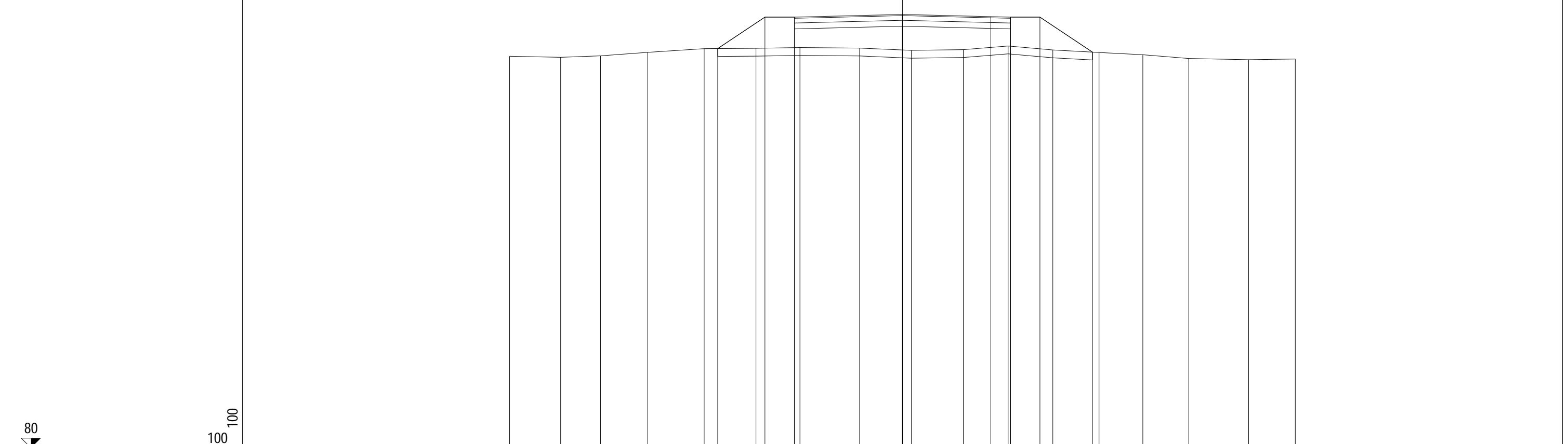
QUOTE TERRENO	96.79	96.59	96.72	96.61	96.59	96.56	96.54	96.52	96.55	96.54	96.54	96.46	96.33	96.23	96.18	96.17
PARZIALI TERRENO		1.11	1.02	1.15	1.87	1.86	1.24	1.52	1.39	1.44	1.28	1.70	1.30	1.25	1.34	0.53
PROGRESSIVE TERRENO	-10.00	-8.89	-7.87	-6.72	-4.85	-2.99	-1.75	-0.23	1.16	2.60	3.88	5.58	6.88	8.13	9.47	10.00
QUOTE USURA						96.82		96.89		96.84	96.82					
PARZIALI USURA							2.75		2.25	0.50						
QUOTE RILEVATO						96.57	96.82	96.52	96.82	96.59	96.82	96.52	96.82	96.53		
PARZIALI RILEVATO						0.38	0.75	2.75		2.75	0.75	0.44				
PROGRESSIVE RILEVATO						-3.88	-3.50	-2.75	-2.75	0.00	2.75	2.75	3.50	3.94		

PROFILO C_27

SEZIONE C27_53

PROGRESSIVA 2600.00

RILEVATO
 A1 5.12 m²
 FONDAZIONE - MISTO CEMENTATO
 C1 0.82 m²
 STRATO BITUMINOSO - USURA
 a1 5.50 m
 STRATO BITUMINOSO - BASE-BINDER
 b1 5.50 m
 SCOTICO
 c1 9.94 m
 VEGETALE mq
 v1 2.19 m
 v2 2.36 m
 Totale: 4.55 m



80

100 100

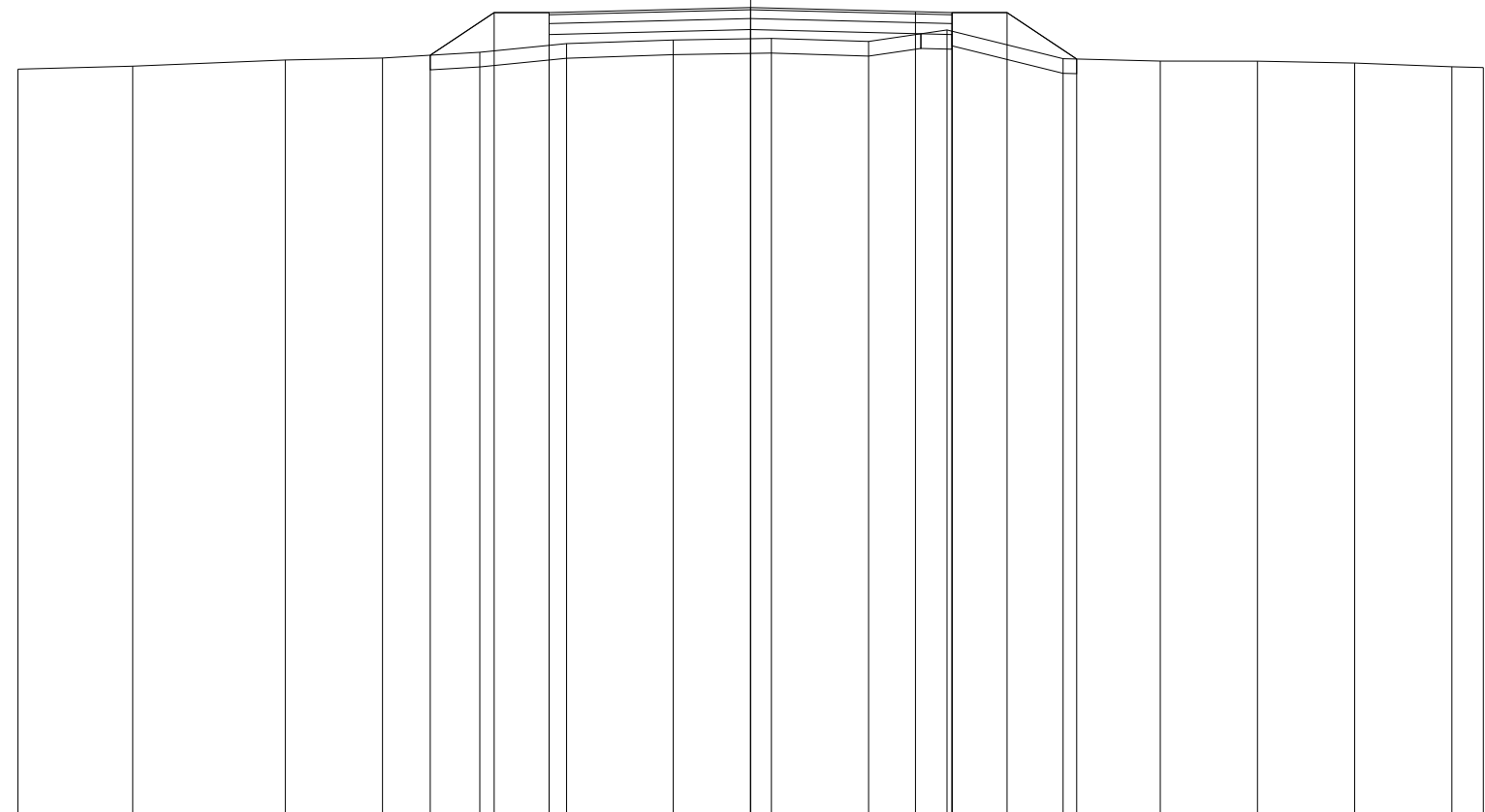
QUOTE TERRENO																			
PARZIALI TERRENO		1.30	1.02	1.20	1.43	1.32	1.12	1.52	1.32	1.32	1.14	1.14	1.17	1.12	1.17	1.52	1.19		
PROGRESSIVE TERRENO	-10.00	-8.70	-7.68	-6.48	-5.05	-3.73	-2.61	-1.09	0.23	1.55	2.69	3.83	5.00	6.12	7.29	8.81	10.00		
QUOTE USURA							90.97		91.04		90.98	90.97							
PARZIALI USURA								2.75		2.25	0.50								
QUOTE RILEVATO					90.17	90.97	90.67	90.97	90.74		90.97	90.67	90.97	90.08					
PARZIALI RILEVATO						1.20	0.75		2.75		2.75	0.75	1.34						
PROGRESSIVE RILEVATO					-4.70	-3.50	-2.75	-2.75	0.00		2.75	2.75	3.50	4.84					

PROFILO C_27

SEZIONE C27_54

PROGRESSIVA 2650.00

RILEVATO
 A1 1.16 m²
 A2 0.49 m²
 Totale: 1.65 m²
 STERRO
 B1 0.01 m²
 FONDAZIONE - MISTO CEMENTATO
 C1 0.82 m²
 BONIFICA IN TRINCEA
 F1 0.09 m²
 STRATO BITUMINOSO - USURA
 a1 5.50 m
 STRATO BITUMINOSO - BASE-BINDER
 b1 5.50 m
 SCOTICO
 c1 2.15 m
 c2 7.11 m
 Totale: 9.26 m
 VEGETALE mq
 v1 1.80 m
 v2 1.89 m
 Totale: 3.69 m

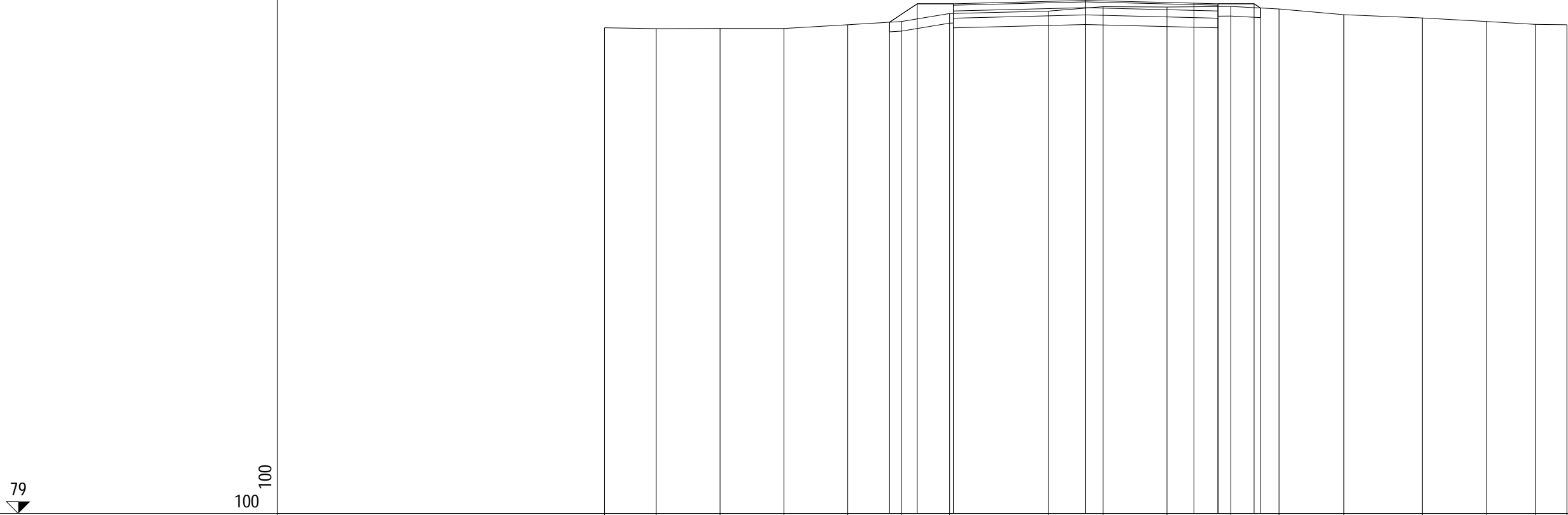


79
 100 100

QUOTE TERRENO	89.24	89.28	89.36	89.39	89.47	89.59	89.64	89.66	89.62	89.77	89.38	89.35	89.35	89.32	89.27	89.26
PARZIALI TERRENO		1.57	2.08	1.33	1.32	1.19	1.45	1.34	1.33	1.07	1.58	1.33	1.33	1.32	1.33	0.43
PROGRESSIVE TERRENO	-10.00	-8.43	-6.35	-5.02	-3.70	-2.51	-1.06	0.28	1.61	2.68	4.26	5.59	6.92	8.24	9.57	10.00
QUOTE USURA						90.01		90.08		90.02	90.01					
PARZIALI USURA							2.75		2.25	0.50						
QUOTE RILEVATO					89.43	90.01		89.78		90.01	89.71	90.01				89.38
PARZIALI RILEVATO					0.87	0.75	2.75		2.75	0.75	0.95					
PROGRESSIVE RILEVATO					-4.37	-3.50	-2.75	-2.75	0.00	2.75	2.75	3.50	4.45			

PROFILO C_27
 SEZIONE C27_55
 PROGRESSIVA 2700.00

- RILEVATO
- A1 0.28 m²
- A2 0.06 m²
- Totale: 0.34 m²
- STERRO
- B1 0.85 m²
- FONDAZIONE - MISTO CEMENTATO
- C1 0.84 m²
- BONIFICA IN TRINCEA
- F1 1.10 m²
- STRATO BITUMINOSO - USURA
- a1 5.50 m
- STRATO BITUMINOSO - BASE-BINDER
- b1 5.50 m
- SCOTICO
- c1 1.28 m
- c2 1.73 m
- Totale: 3.01 m
- VEGETALE mq
- v1 1.44 m
- v2 0.91 m
- Totale: 2.35 m



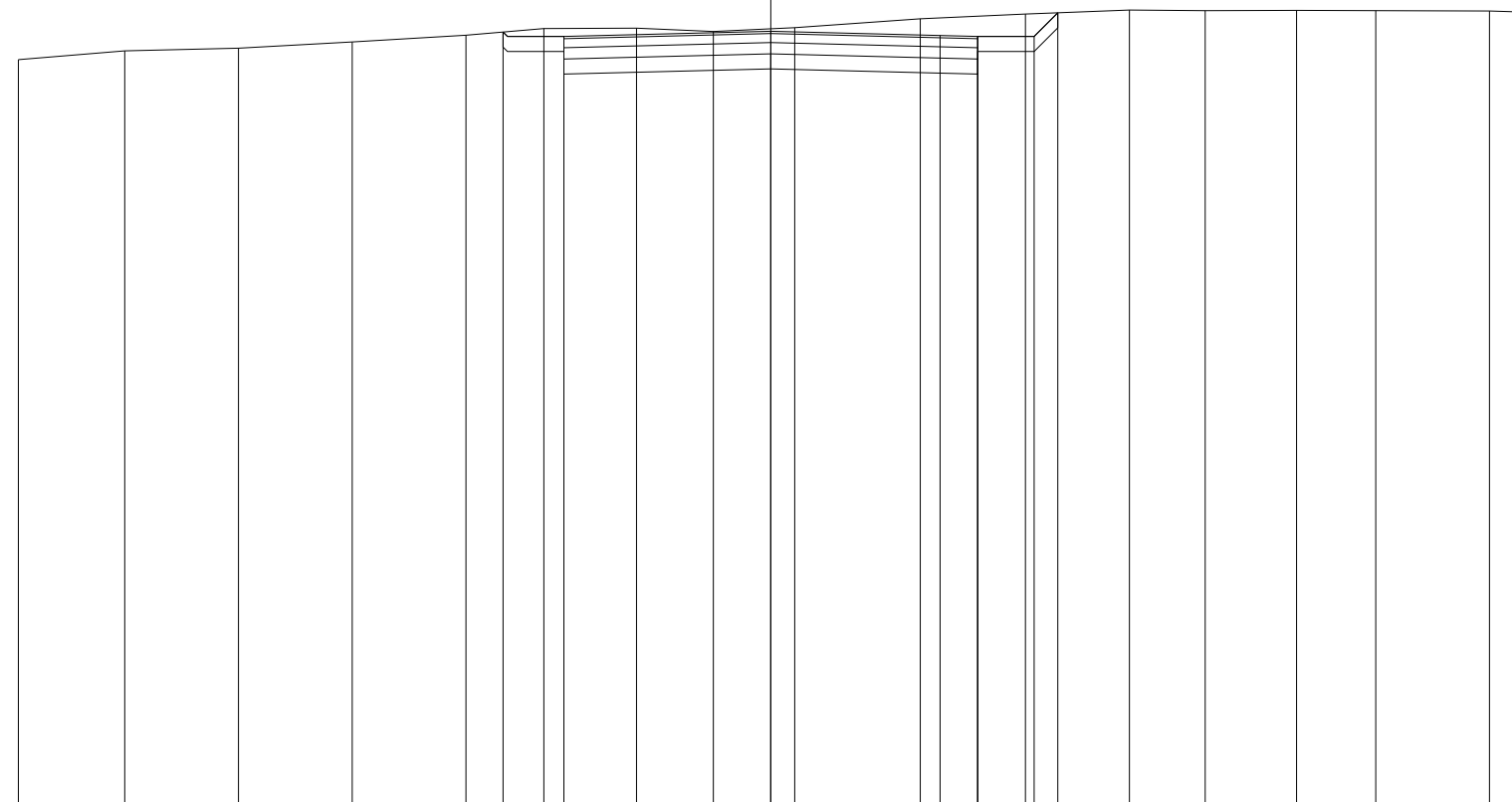
QUOTE TERRENO			89.09	89.07	89.08	89.08	89.15	89.22	89.39		89.44	89.53	89.52	89.53	89.48	89.36	89.29	89.22	89.16	89.15
PARZIALI TERRENO				1.08	1.32	1.33	1.33	1.11	1.00	2.05	1.14	1.33	1.33	1.00	1.34	1.64	1.32	1.02	0.66	
PROGRESSIVE TERRENO			-10.00	-8.92	-7.60	-6.27	-4.94	-3.83	-2.83		-0.78	0.36	1.69	3.02	4.02	5.36	7.00	8.32	9.34	10.00
QUOTE USURA									89.59		89.66		89.60	89.59						
PARZIALI USURA										2.75		2.25	0.50							
QUOTE RILEVATO							89.21	89.59	89.29	89.59		89.36		89.59	89.29	89.59	89.50			
PARZIALI RILEVATO							0.57	0.75		2.75		2.75		0.75	0.13					
PROGRESSIVE RILEVATO							-4.07	-3.50	-2.75	-2.75		0.00		2.75	2.75	3.50	3.63			

PROFILO C_27

SEZIONE C27_56

PROGRESSIVA 2750.00

STERRO
 B1 2.55 m²
 FONDAZIONE - MISTO CEMENTATO
 C1 0.82 m²
 BONIFICA IN TRINCEA
 F1 0.16 m²
 F2 1.10 m²
 F3 0.21 m²
 Totale: 1.47 m²
 STRATO BITUMINOSO - USURA
 a1 5.50 m
 STRATO BITUMINOSO - BASE-BINDER
 b1 5.50 m
 VEGETALE mq
 v1 0.83 m
 v2 1.19 m
 Totale: 2.02 m



79

100
100

QUOTE TERRENO		88.97	89.08	89.12	89.20	89.29	89.38	89.39	89.34	89.39	89.51	89.57	89.63	89.62	89.62	89.62	89.61	89.60
PARZIALI TERRENO			1.41	1.52	1.51	1.51	1.03	1.24	1.02	1.08	1.67	1.39	1.39	1.00	1.22	1.05	1.51	0.45
PROGRESSIVE TERRENO		-10.00	-8.59	-7.07	-5.56	-4.05	-3.02	-1.78	-0.76	0.32	1.99	3.38	4.77	5.77	6.99	8.04	9.55	10.00
QUOTE USURA							89.28		89.34		89.29	89.28						
PARZIALI USURA								2.75		2.25	0.50							
QUOTE RILEVATO							89.33	88.98	89.28	89.04	89.28	88.98	89.28	89.28	89.59			
PARZIALI RILEVATO							0.81	2.75		2.75	0.75	0.31						
PROGRESSIVE RILEVATO							-3.56	-2.75	-2.75	0.00	2.75	2.75	3.50	3.81				

