

**CORRIDOIO PLURIMODALE ADRIATICO
ITINERARIO MAGLIE - SANTA MARIA DI LEUCA**

S.S. N° 275 "DI S. MARIA DI LEUCA"

LAVORI DI AMMODERNAMENTO E ADEGUAMENTO ALLA SEZ. B DEL D.M. 5.11.2001

S.S. 16 dal km 981+700 al km 985+386 - S.S. 275 dal Km 0+000 al km 37+000

1° Lotto: Dal Km 0+000 di prog. al Km 23+300 di prog.

PROGETTO DEFINITIVO

COD. BA283

PROGETTAZIONE: ANAS - COORDINAMENTO TERRITORIALE ADRIATICA

I PROGETTISTI

Ing. Alberto SANCHIRICO - Progettista e Coordinatore
Ing. Simona MASCIULLO - Progettista

COLLABORATORI

Geom. Andrea DELL'ANNA
Geom. Massimo MARTANO
Geom. Giuseppe CALO'

IL GEOLOGO

Dott. Pasquale SCORCIA

IL COORDINATORE DELLA SICUREZZA IN FASE DI PROGETTAZIONE

Ing. Alberto SANCHIRICO

IL RESPONSABILE DEL PROCEDIMENTO

Ing. Gianfranco PAGLIALUNGA

RESPONSABILE PROJECT MANAGEMENT PUGLIA

Ing. Nicola MARZI

ATTIVITA' DI SUPPORTO



Via Amendola 172/c - BARI
Direttore Tecnico
Prof. Ing. Matteo Ranieri

- Particolari Costruttivi e Decorativi
- Computi Metrici

**PROGETTO STRADALE
COMPLANARE N.59
SEZIONI TRASVERSALI**

CODICE PROGETTO

PROGETTO LIV. PROG. N. PROG.

L0503A D 1701

NOME FILE

S00_PS01-81_TRA_SZ01_A.dwg

CODICE ELAB. S00PS59TRASZ01

REVISIONE

SCALA:

A

1:200

A

REVISIONE DEL PROGETTO DEFINITIVO

Giugno 2018

REV.

DESCRIZIONE

DATA

REDATTO

VERIFICATO

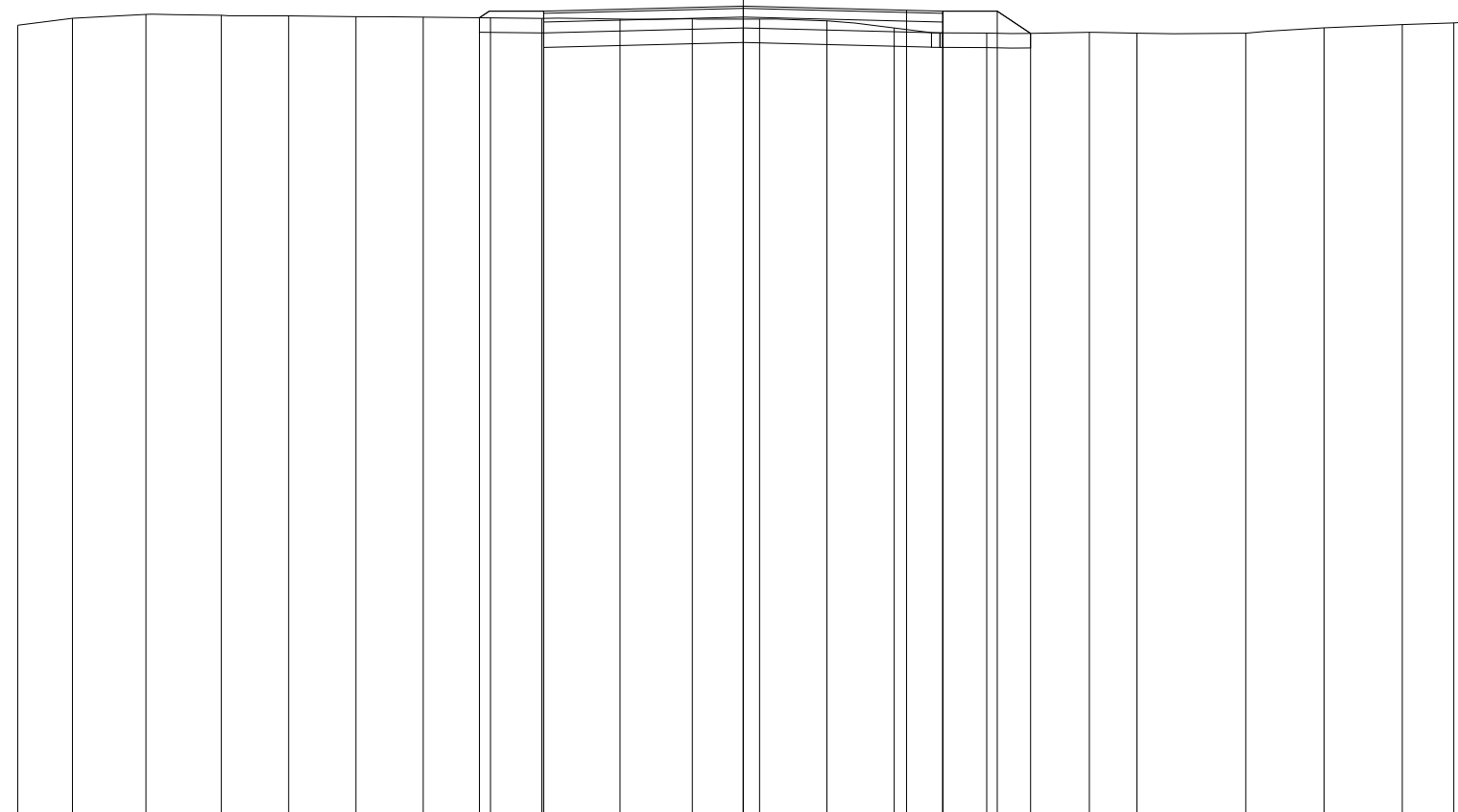
APPROVATO

PROFILO C_59

SEZIONE C59_2

PROGRESSIVA 50.00

RILEVATO
 A1 0.08 m²
 A2 0.31 m²
 Totale: 0.39 m²
 STERRO
 B1 0.68 m²
 FONDAZIONE - MISTO CEMENTATO
 C1 0.84 m²
 BONIFICA IN TRINCEA
 F1 1.06 m²
 STRATO BITUMINOSO - USURA
 a1 5.50 m
 STRATO BITUMINOSO - BASE-BINDER
 b1 5.50 m
 SCOTICO
 c1 1.61 m
 c2 0.52 m
 c3 1.29 m
 Totale: 3.42 m
 VEGETALE mq
 v1 0.92 m
 v2 1.30 m
 Totale: 2.22 m



90
 100 100

QUOTE TERRENO	100.94	101.04	101.09	101.08	101.07	101.06	101.05	101.04	101.04	101.03	101.03	101.03	101.00	100.90	100.83	100.84	100.83	100.83	100.91	100.95	100.97	100.99
PARZIALI TERRENO	0.75	1.02	1.04	0.92	0.93	0.93	0.93	0.70	1.08	1.00	0.92	0.93	0.93	1.28	1.41	0.66	1.50	1.07	1.08	0.71	0.21	
PROGRESSIVE TERRENO	-10.00	-9.25	-8.23	-7.19	-6.27	-5.34	-4.41	-3.48	-2.78	-1.70	-0.70	0.22	1.15	2.08	3.36	4.77	5.43	6.93	8.00	9.08	9.79	10.00
QUOTE USURA								101.14	101.14	101.20			101.15	101.14								
PARZIALI USURA								2.75	2.25	0.50												
QUOTE RILEVATO								101.04	100.84	101.14	100.90		101.14	100.84	101.14	100.83						
PARZIALI RILEVATO								0.89	2.75	2.75	0.75	0.46										
PROGRESSIVE RILEVATO								-3.64	-2.75	-2.75	0.00		2.75	2.75	3.50	3.96						

PROFILO C_59

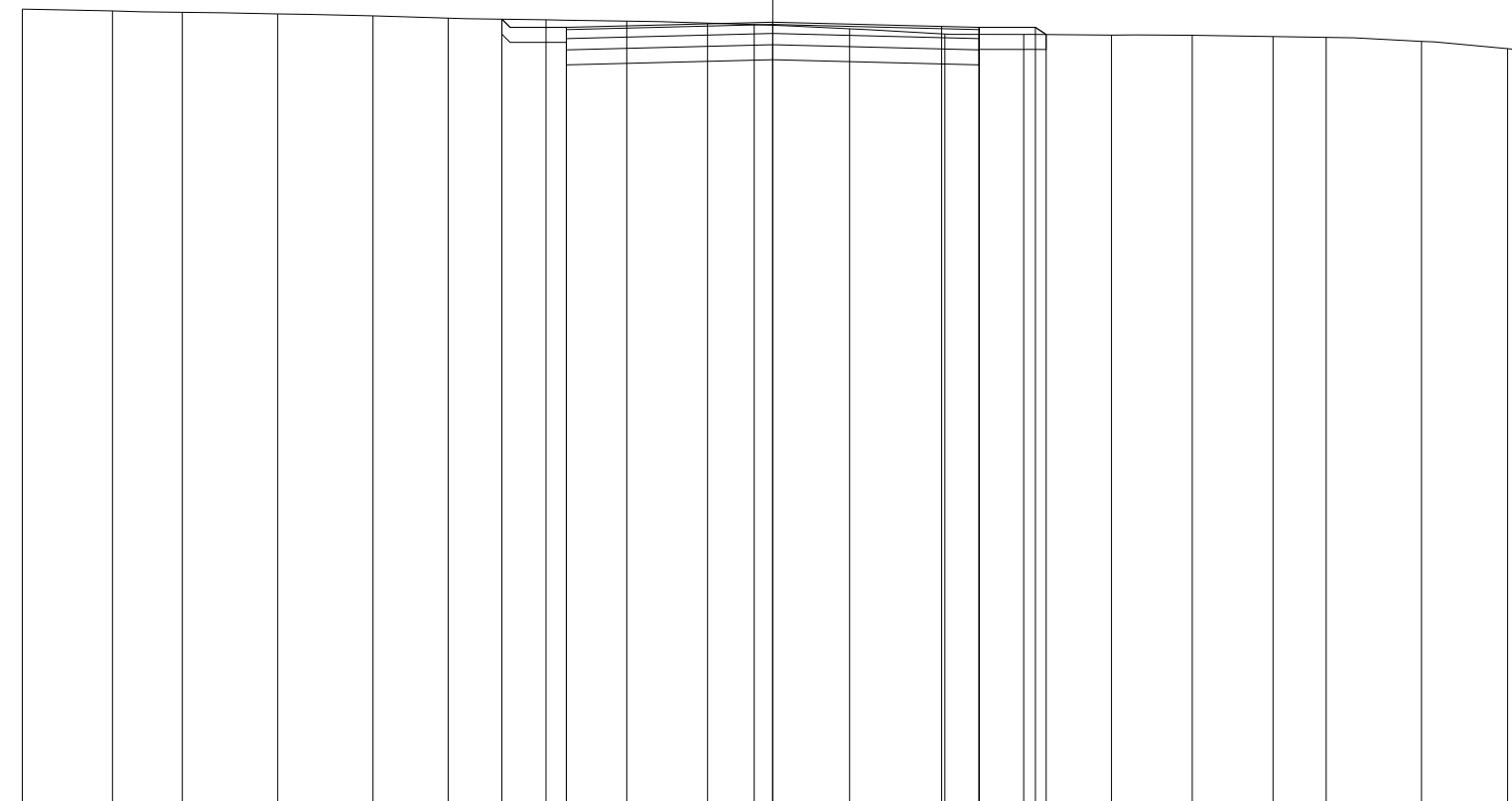
SEZIONE C59_3

PROGRESSIVA 100.00

RILEVATO
 A1 0.08 m²
 STERRO
 B1 1.64 m²
 FONDAZIONE - MISTO CEMENTATO
 C1 0.82 m²
 BONIFICA IN TRINCEA
 F1 0.17 m²
 F2 1.10 m²
 Totale: 1.27 m²
 STRATO BITUMINOSO - USURA
 a1 5.50 m
 STRATO BITUMINOSO - BASE-BINDER
 b1 5.50 m
 SCOTICO
 c1 1.29 m
 VEGETALE mq
 v1 0.91 m
 v2 0.92 m
 Totale: 1.83 m

91

100 100



QUOTE TERRENO	101.57	101.55	101.53	101.51	101.48	101.45	101.43	101.41	101.39	101.37	101.31	101.24	101.24	101.23	101.22	101.21	101.20	101.14	101.05	101.03
PARZIALI TERRENO		1.20	0.93	1.27	1.27	1.00	1.31	1.07	1.08	0.62	1.27	1.27	1.05	1.17	1.08	1.08	0.70	1.28	1.14	0.21
PROGRESSIVE TERRENO	-10.00	-8.80	-7.87	-6.60	-5.33	-4.33	-3.02	-1.95	-0.87	-0.25	1.02	2.29	3.34	4.51	5.59	6.67	7.37	8.65	9.79	10.00
QUOTE USURA							101.33			101.40		101.34	101.33							
PARZIALI USURA								2.75			2.25	0.50								
QUOTE RILEVATO							101.44	101.03	101.33		101.10	101.33	101.03	101.33	101.23					
PARZIALI RILEVATO							0.86	2.75		2.75		0.75	0.14							
PROGRESSIVE RILEVATO							-3.61	-2.75	-2.75	0.00		2.75	2.75	3.50	3.64					

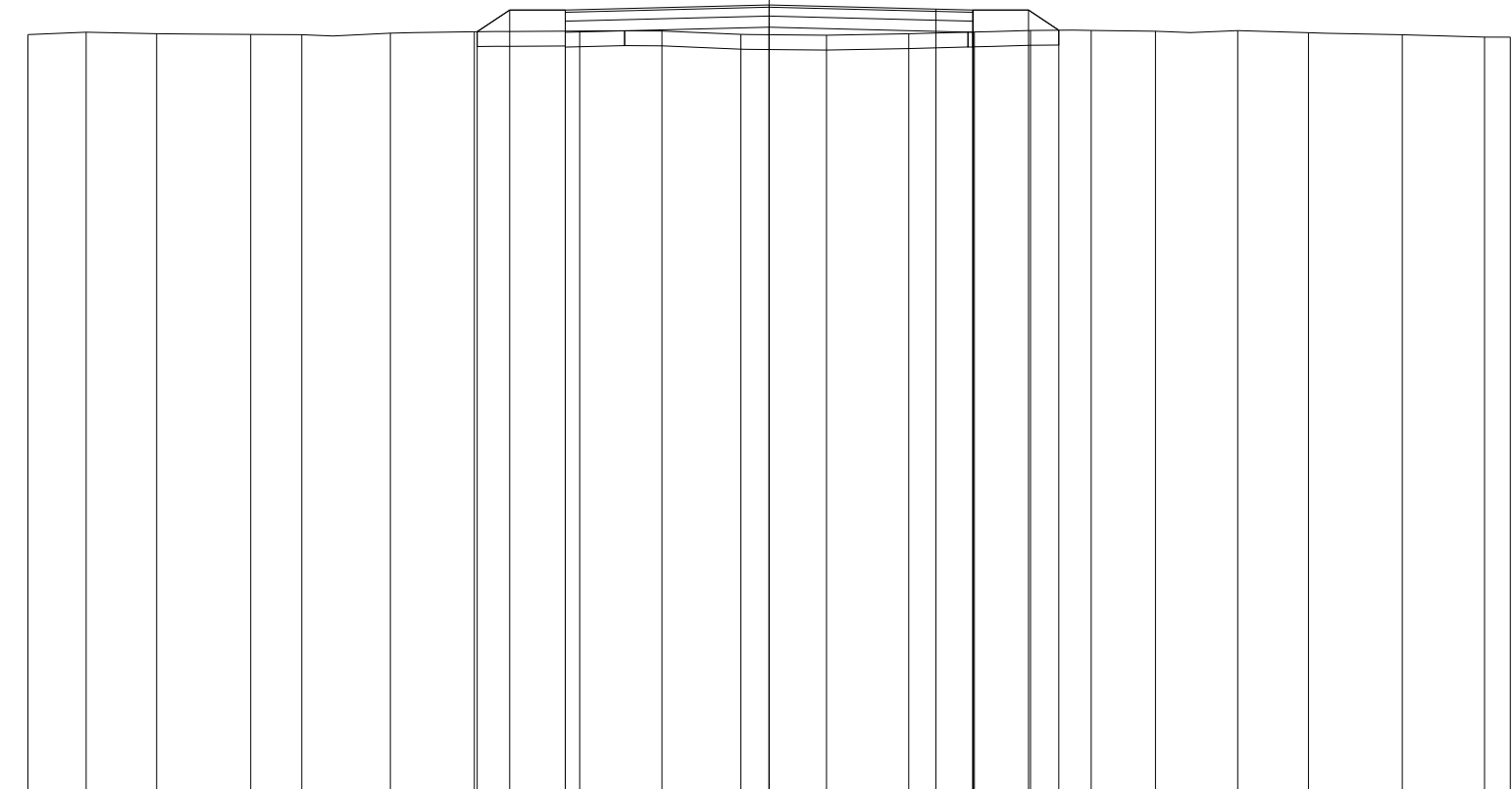
PROFILO C_59

SEZIONE C59_6

PROGRESSIVA 250.00

RILEVATO
 A1 0.29 m²
 A2 0.26 m²
 A3 0.28 m²
 Totale: 0.83 m²
 FONDAZIONE - MISTO CEMENTATO
 C1 0.82 m²
 BONIFICA IN TRINCEA
 F1 0.02 m²
 F2 0.16 m²
 Totale: 0.18 m²
 STRATO BITUMINOSO - USURA
 a1 5.50 m
 STRATO BITUMINOSO - BASE-BINDER
 b1 5.50 m
 SCOTICO
 c1 1.56 m
 c2 5.03 m
 c3 1.59 m
 Totale: 8.18 m
 VEGETALE mq
 v1 1.28 m
 v2 1.24 m
 Totale: 2.52 m

90
 100 100



QUOTE TERRENO	100.20	100.23	100.21	100.20	100.20	100.22	100.24	100.25	100.25	100.20	100.19	100.21	100.24	100.26	100.26	100.25	100.25	100.23	100.20	100.17	100.17
PARZIALI TERRENO	0.79	0.95	1.27	0.69	1.19	1.13	1.42	1.11	1.07	1.15	1.11	0.89	0.76	0.82	0.86	1.11	0.96	1.26	1.11	0.35	0.35
PROGRESSIVE TERRENO	-10.00	-9.21	-8.26	-6.99	-6.30	-5.11	-3.98	-2.56	-1.45	-0.38	0.77	1.88	2.77	3.53	4.35	5.21	6.32	7.28	8.54	9.65	10.00
QUOTE USURA							100.53	100.53		100.60		100.54	100.53								
PARZIALI USURA								2.75		2.25		0.50									
QUOTE RILEVATO							100.24	100.53		100.30		100.53	100.23		100.53	100.26					
PARZIALI RILEVATO							0.44	0.75		2.75		2.75	0.75		0.41						
PROGRESSIVE RILEVATO							-3.94	-3.50		0.00		2.75	2.75		3.50	3.91					

PROFILO C_59

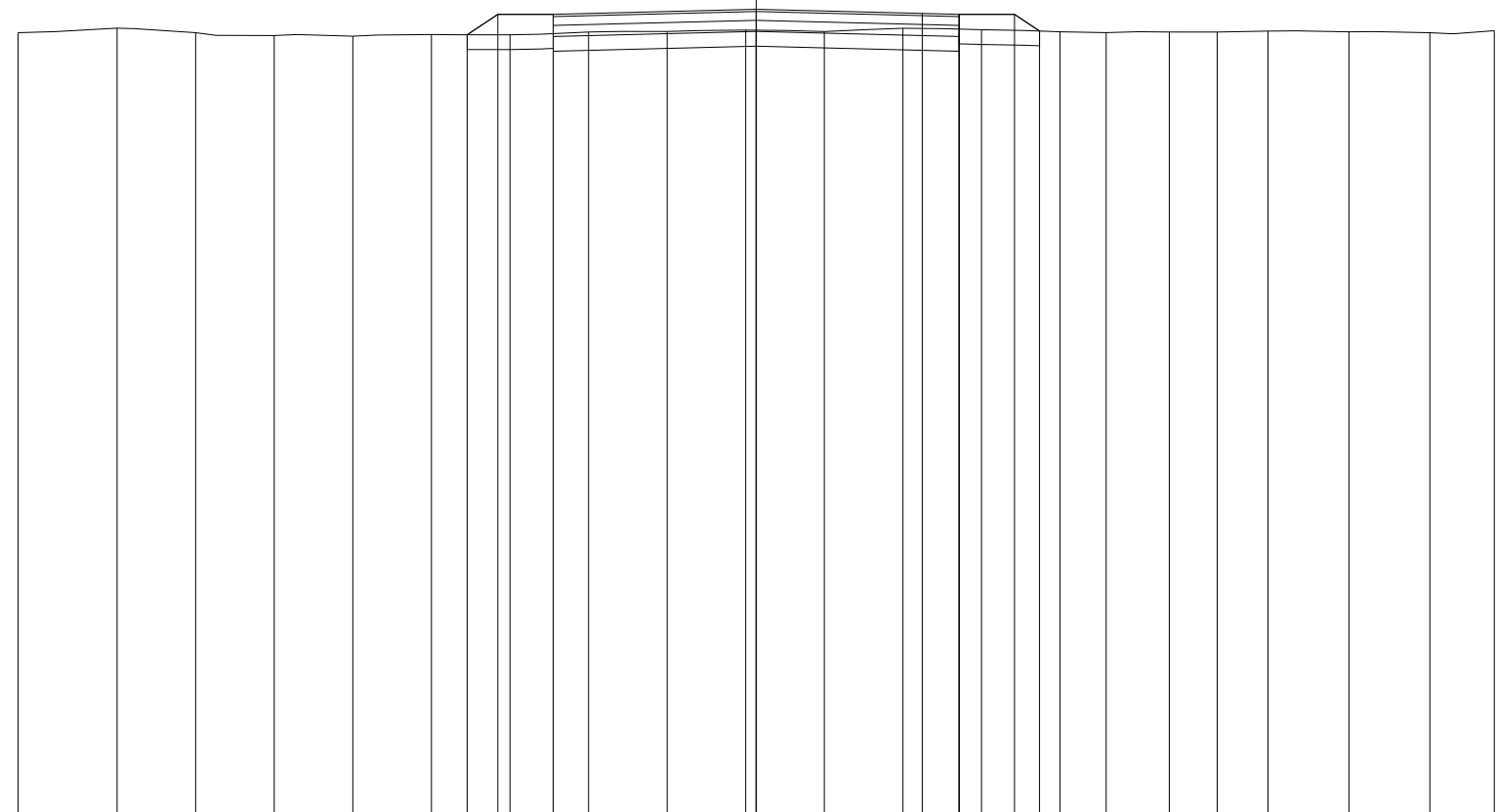
SEZIONE C59_8

PROGRESSIVA 350.00

RILEVATO
 A1 0.26 m²
 A2 0.19 m²
 Totale: 0.45 m²
 STERRO
 B1 0.26 m²
 FONDAZIONE - MISTO CEMENTATO
 C1 0.84 m²
 BONIFICA IN TRINCEA
 F1 1.10 m²
 STRATO BITUMINOSO - USURA
 a1 5.50 m
 STRATO BITUMINOSO - BASE-BINDER
 b1 5.50 m
 SCOTICO
 c1 1.49 m
 c2 1.57 m
 Totale: 3.06 m
 VEGETALE mq
 v1 1.25 m
 v2 1.16 m
 Totale: 2.41 m

90

100 100



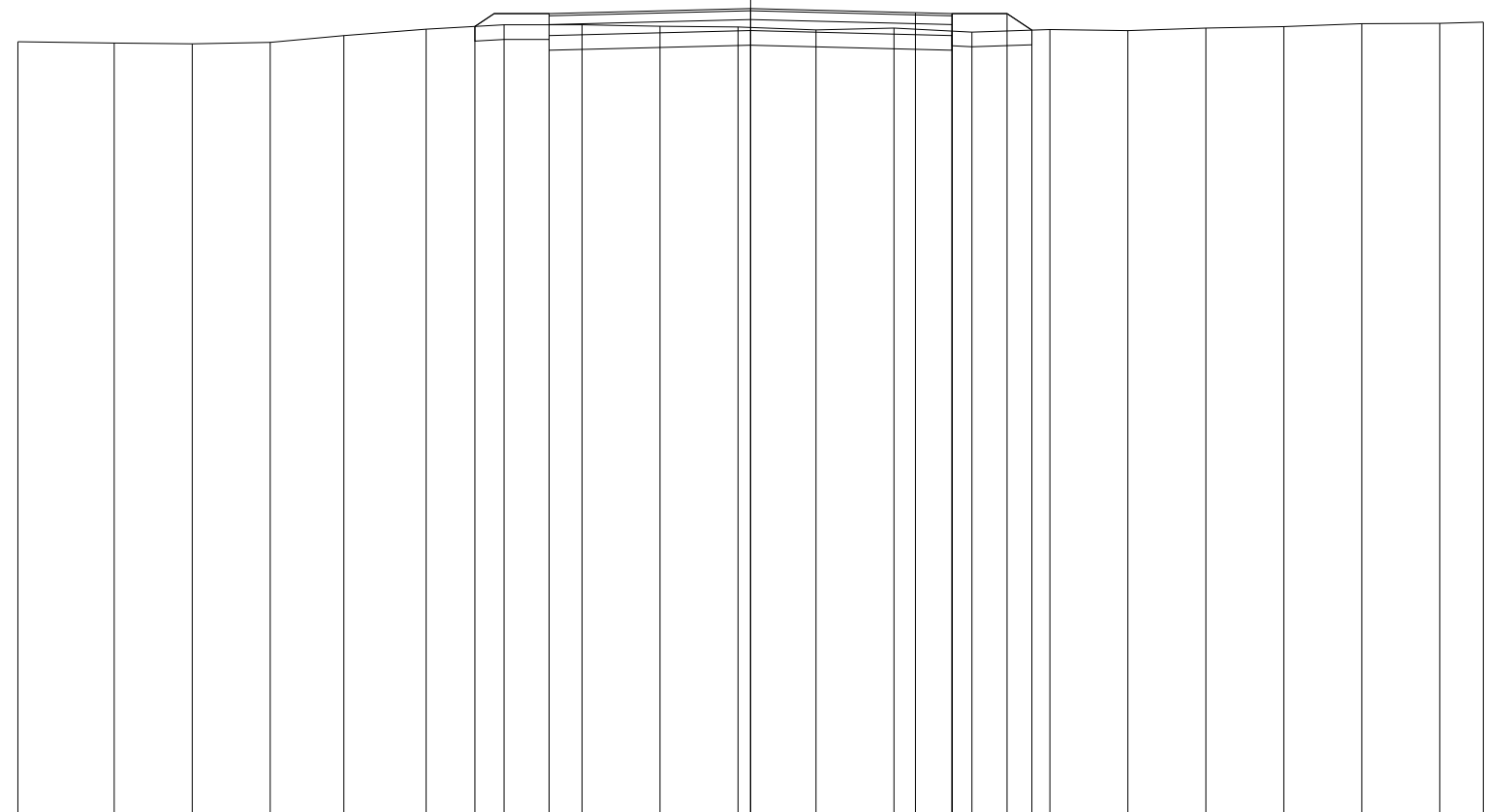
QUOTE TERRENO	100.66	100.72	100.66	100.62	100.61	100.64	100.63	100.67	100.68	100.70	100.68	100.72	100.70	100.67	100.66	100.67	100.67	100.68	100.67	100.66	100.69
PARZIALI TERRENO		1.34	1.07	1.06	1.07	1.06	1.07	1.06	1.06	1.07	1.06	1.07	1.06	1.07	0.62	0.86	0.65	0.68	1.10	1.10	0.87
PROGRESSIVE TERRENO	-10.00	-8.66	-7.59	-6.53	-5.46	-4.40	-3.33	-2.27	-1.21	-0.14	0.92	1.99	3.05	4.12	4.74	5.60	6.25	6.93	8.03	9.13	10.00
QUOTE USURA							100.91			100.98		100.92	100.91								
PARZIALI USURA								2.75			2.25	0.50									
QUOTE RILEVATO							100.63	100.91		100.68		100.91	100.61	100.91	100.68						
PARZIALI RILEVATO							0.42	0.75	2.75		2.75	0.75	0.34								
PROGRESSIVE RILEVATO							-3.92	-3.50	-2.75	0.00		2.75	2.75	3.50	3.84						

PROFILO C_59

SEZIONE C59_10

PROGRESSIVA 450.00

RILEVATO	
A1	0.15 m ²
A2	0.23 m ²
Totale:	0.38 m ²
STERRO	
B1	0.39 m ²
FONDAZIONE - MISTO CEMENTATO	
C1	0.82 m ²
BONIFICA IN TRINCEA	
F1	1.10 m ²
STRATO BITUMINOSO - USURA	
a1	5.50 m
STRATO BITUMINOSO - BASE-BINDER	
b1	5.50 m
SCOTICO	
c1	1.49 m
c2	1.41 m
Totale:	2.90 m
VEGETALE mq	
v1	1.07 m
v2	1.16 m
Totale:	2.23 m



90

100 100

QUOTE TERRENO	100.61	100.60	100.58	100.61	100.70	100.78	100.84	100.84	100.82	100.81	100.77	100.80	100.74	100.78	100.77	100.80	100.82	100.86	100.86	100.88
PARZIALI TERRENO		1.31	1.07	1.06	1.01	1.12	1.07	1.06	1.06	1.07	1.06	1.07	1.06	1.06	1.07	1.06	1.07	1.06	1.07	0.59
PROGRESSIVE TERRENO	-10.00	-8.69	-7.62	-6.56	-5.55	-4.43	-3.36	-2.30	-1.24	-0.17	0.89	1.96	3.02	4.08	5.15	6.21	7.28	8.34	9.41	10.00
QUOTE USURA							101.00			101.07			101.01	101.00						
PARZIALI USURA									2.75		2.25		0.50							
QUOTE RILEVATO							100.82	100.70	101.00		100.77		101.00	100.70	101.00	100.77				
PARZIALI RILEVATO								1.01		2.75		2.75		0.75	0.34					
PROGRESSIVE RILEVATO							-3.76	-2.75	-2.75		0.00		2.75	2.75	3.50	3.84				

PROFILO C_59

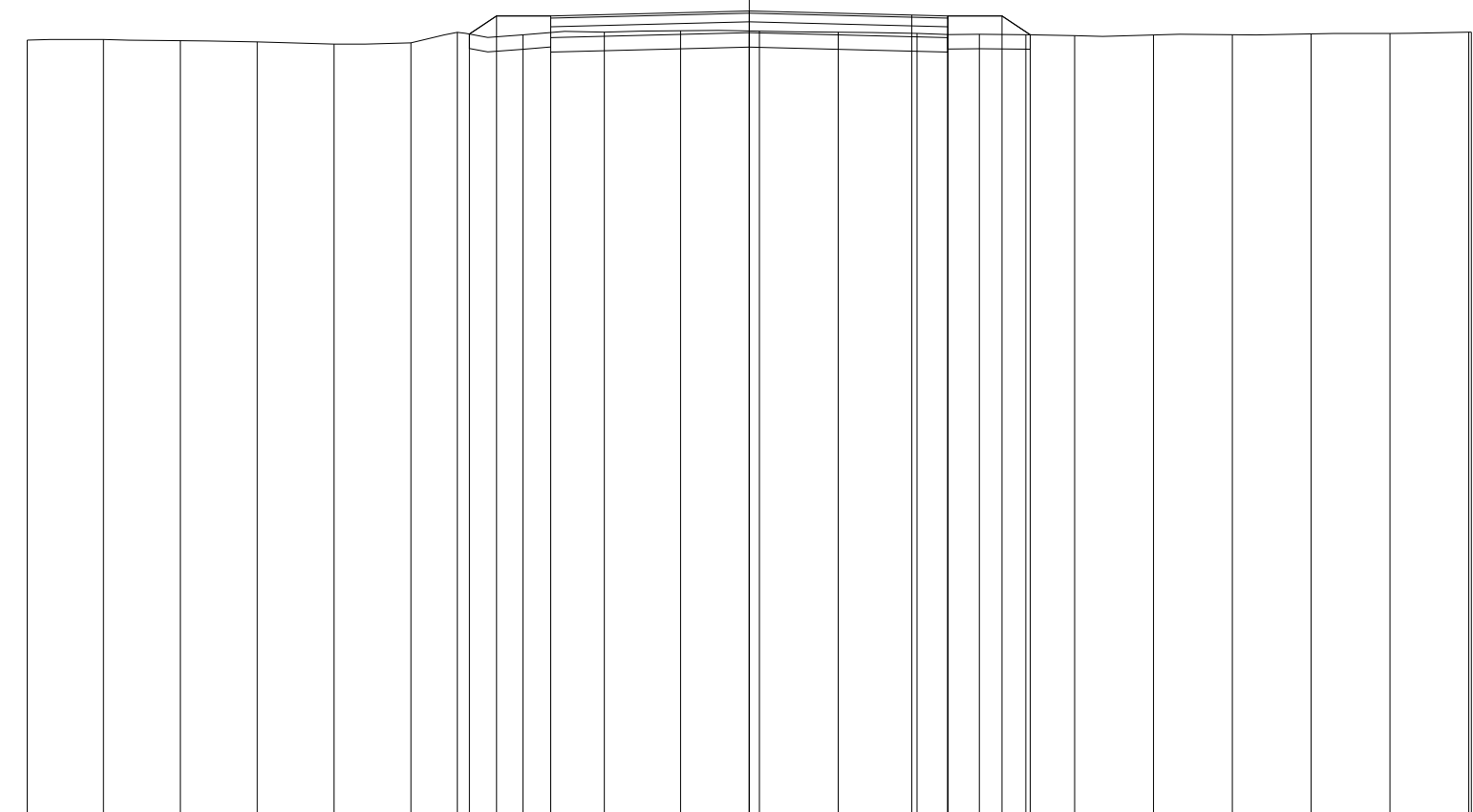
SEZIONE C59_11

PROGRESSIVA 500.00

RILEVATO
 A1 0.26 m²
 A2 0.23 m²
 Totale: 0.49 m²
 STERRO
 B1 0.26 m²
 FONDAZIONE - MISTO CEMENTATO
 C1 0.82 m²
 BONIFICA IN TRINCEA
 F1 1.10 m²
 STRATO BITUMINOSO - USURA
 a1 5.50 m
 STRATO BITUMINOSO - BASE-BINDER
 b1 5.50 m
 SCOTICO
 c1 1.54 m
 c2 1.53 m
 Totale: 3.07 m
 VEGETALE mq
 v1 1.20 m
 v2 1.22 m
 Totale: 2.42 m

90

100 100



QUOTE TERRENO	100.71	100.72	100.70	100.68	100.65	100.67	100.82	100.78	100.82	100.84	100.83	100.82	100.80	100.79	100.78	100.77	100.78	100.78	100.79	100.80	100.82
PARZIALI TERRENO	1.06	1.06	1.07	1.06	1.06	0.65	0.91	1.12	1.06	1.09	1.09	1.09	0.87	0.64	0.68	1.09	1.09	1.09	1.09	1.09	0.04
PROGRESSIVE TERRENO	-10.00	-8.94	-7.88	-6.81	-5.75	-4.69	-4.04	-3.13	-2.01	-0.95	0.14	1.23	2.32	3.19	3.83	4.51	5.60	6.69	7.78	8.87	9.96
QUOTE USURA							101.04				101.11		101.05	101.04							
PARZIALI USURA									2.75			2.25	0.50								
QUOTE RILEVATO							100.79	101.04			100.81		101.04	100.74	101.04	100.78					
PARZIALI RILEVATO							0.38	0.75	2.75			2.75	0.75	0.39							
PROGRESSIVE RILEVATO							-3.88	-3.50	-2.75	-2.75	0.00		2.75	2.75	3.50	3.89					

PROFILO C_59

SEZIONE C59_13

PROGRESSIVA 600.00

RILEVATO	
A1	0.09 m ²
STERRO	
B1	1.35 m ²
FONDAZIONE - MISTO CEMENTATO	
C1	0.82 m ²
BONIFICA IN TRINCEA	
F1	1.10 m ²
STRATO BITUMINOSO - USURA	
a1	5.50 m
STRATO BITUMINOSO - BASE-BINDER	
b1	5.50 m
SCOTICO	
c1	1.16 m
c2	1.39 m
Totale:	2.55 m
VEGETALE mq	
v1	1.04 m
v2	0.76 m
Totale:	1.80 m

91

100 100

QUOTE TERRENO

PARZIALI TERRENO

PROGRESSIVE TERRENO

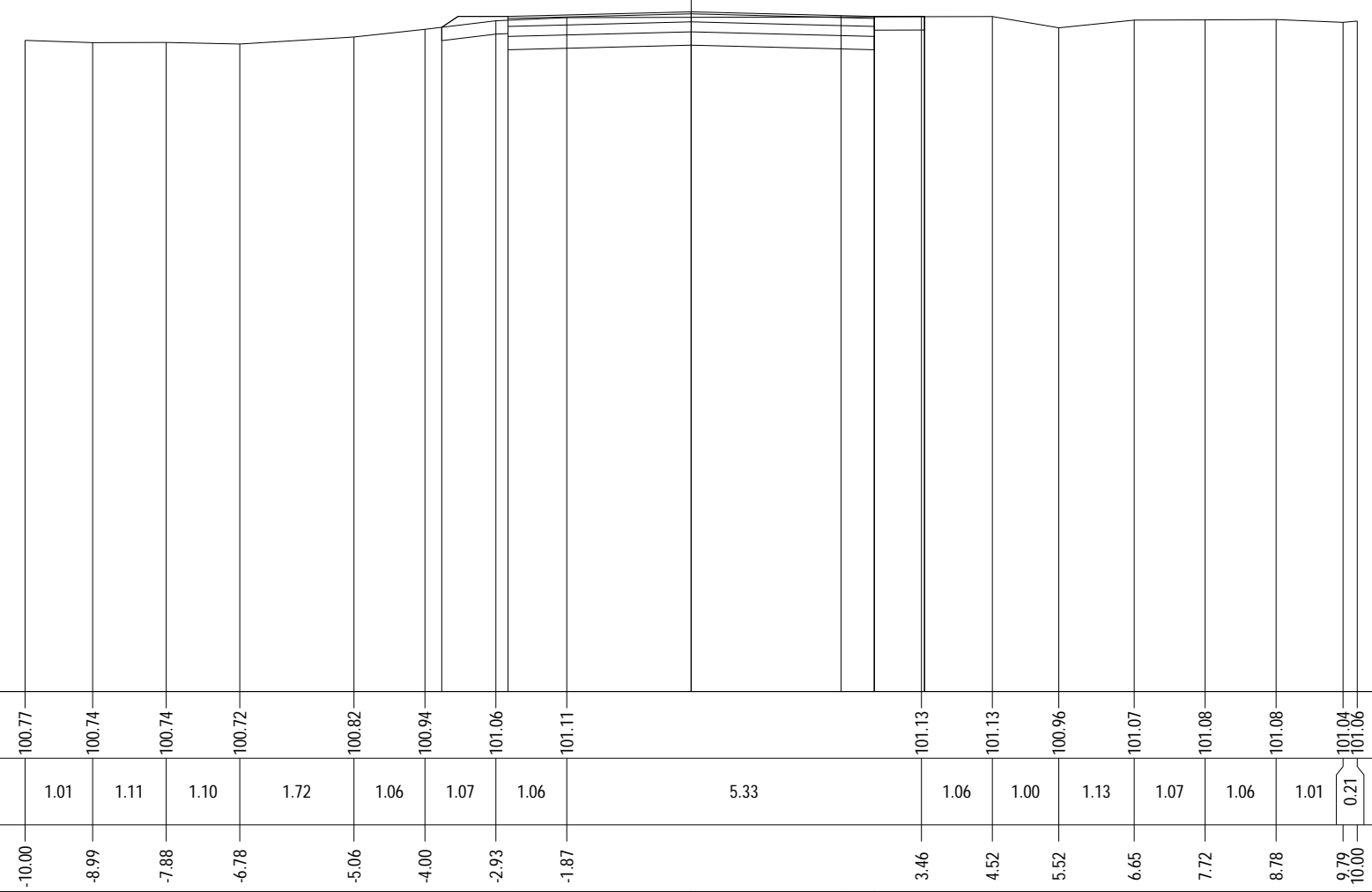
QUOTE USURA

PARZIALI USURA

QUOTE RILEVATO

PARZIALI RILEVATO

PROGRESSIVE RILEVATO



100.77	100.74	100.74	100.72	100.82	100.94	101.06	101.11			101.13	101.13	100.96	101.07	101.08	101.08	101.08	101.04	101.06
	1.01	1.11	1.10	1.72	1.06	1.07	1.06		5.33		1.06	1.00	1.13	1.07	1.06	1.01	0.21	
-10.00	-8.99	-7.88	-6.78	-5.06	-4.00	-2.93	-1.87										9.79	10.00
						101.13			101.20		101.14	101.13						
							2.75		2.25		0.50							
					100.97	100.83	101.13		100.90		101.13	100.83	101.13	101.13				
						0.99	2.75		2.75		2.75	0.75	0.01					
					-3.74	-2.75	-2.75		0.00		2.75	2.75	3.50	3.51				

PROFILO C_59

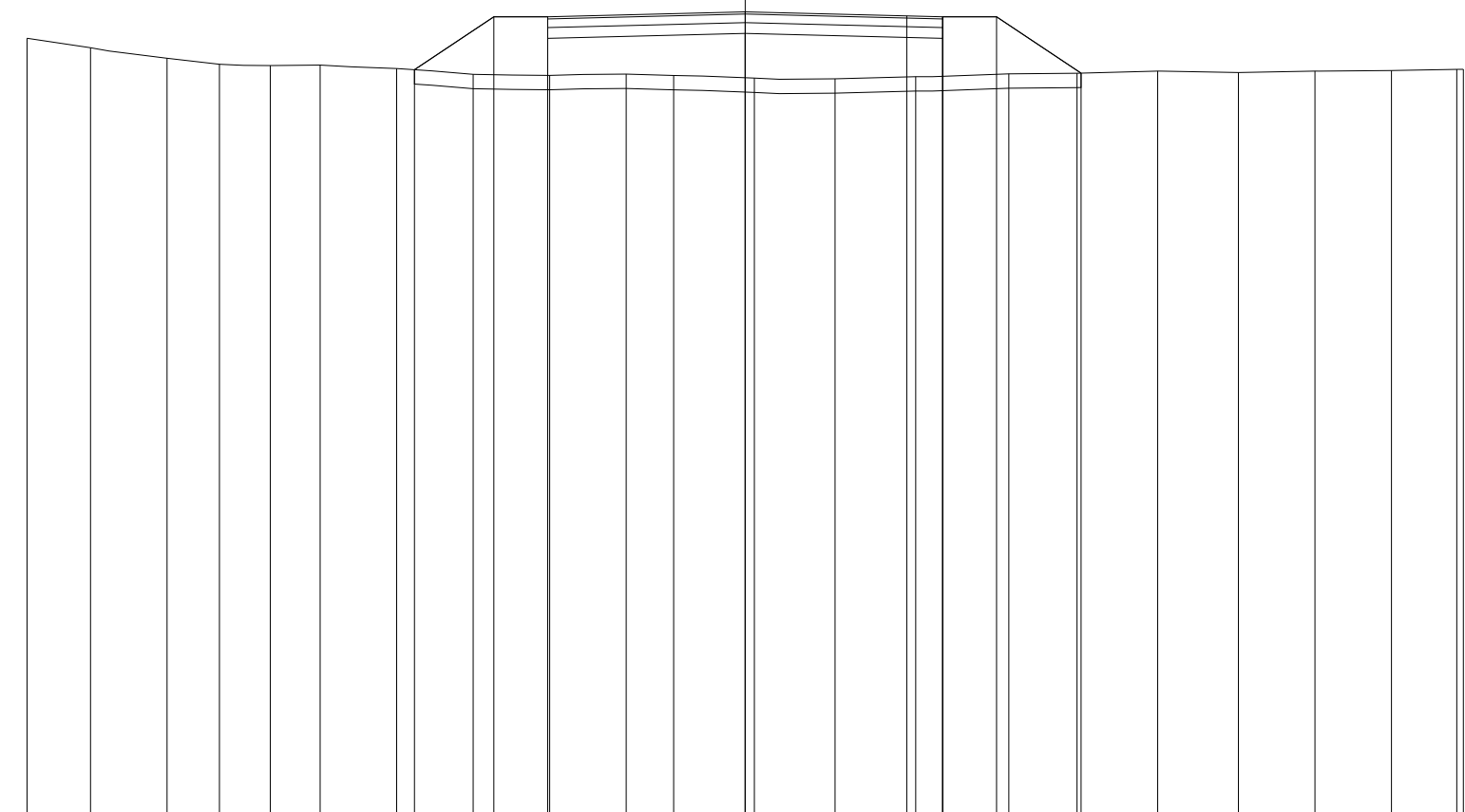
SEZIONE C59_14

PROGRESSIVA 650.00

RILEVATO
 A1 5.25 m²
 FONDAZIONE - MISTO CEMENTATO
 C1 0.82 m²
 STRATO BITUMINOSO - USURA
 a1 5.50 m
 STRATO BITUMINOSO - BASE-BINDER
 b1 5.50 m
 SCOTICO
 c1 9.69 m
 VEGETALE mq
 v1 2.08 m
 v2 2.16 m
 Totale: 4.24 m

90

100
100



QUOTE TERRENO	100.88	100.74	100.60	100.51	100.49	100.50	100.45	100.37	100.36	100.38	100.36	100.32	100.31	100.34	100.38	100.39	100.42	100.40	100.42	100.43	100.44	100.44
PARZIALI TERRENO	0.88	1.07	0.73	0.71	0.69	1.07	1.06	1.07	1.06	0.66	1.13	1.12	1.12	1.30	0.95	1.12	1.13	1.06	1.07	0.91	0.09	0.09
PROGRESSIVE TERRENO	-10.00	-9.12	-8.05	-7.32	-6.61	-5.92	-4.85	-3.79	-2.72	-1.66	-1.00	0.13	1.25	2.37	3.67	4.62	5.74	6.87	7.93	9.00	9.91	10.00
QUOTE USURA									101.17			101.24		101.19	101.17							
PARZIALI USURA										2.75			2.25	0.50								
QUOTE RILEVATO							100.44	101.17	100.87	101.17		100.94		101.17	100.87	101.17	100.39					
PARZIALI RILEVATO							1.11	0.75		2.75			2.75	0.75	1.18							
PROGRESSIVE RILEVATO							-4.61	-3.50	-2.75	-2.75		0.00		2.75	2.75	3.50	4.68					

PROFILO C_59

SEZIONE C59_19

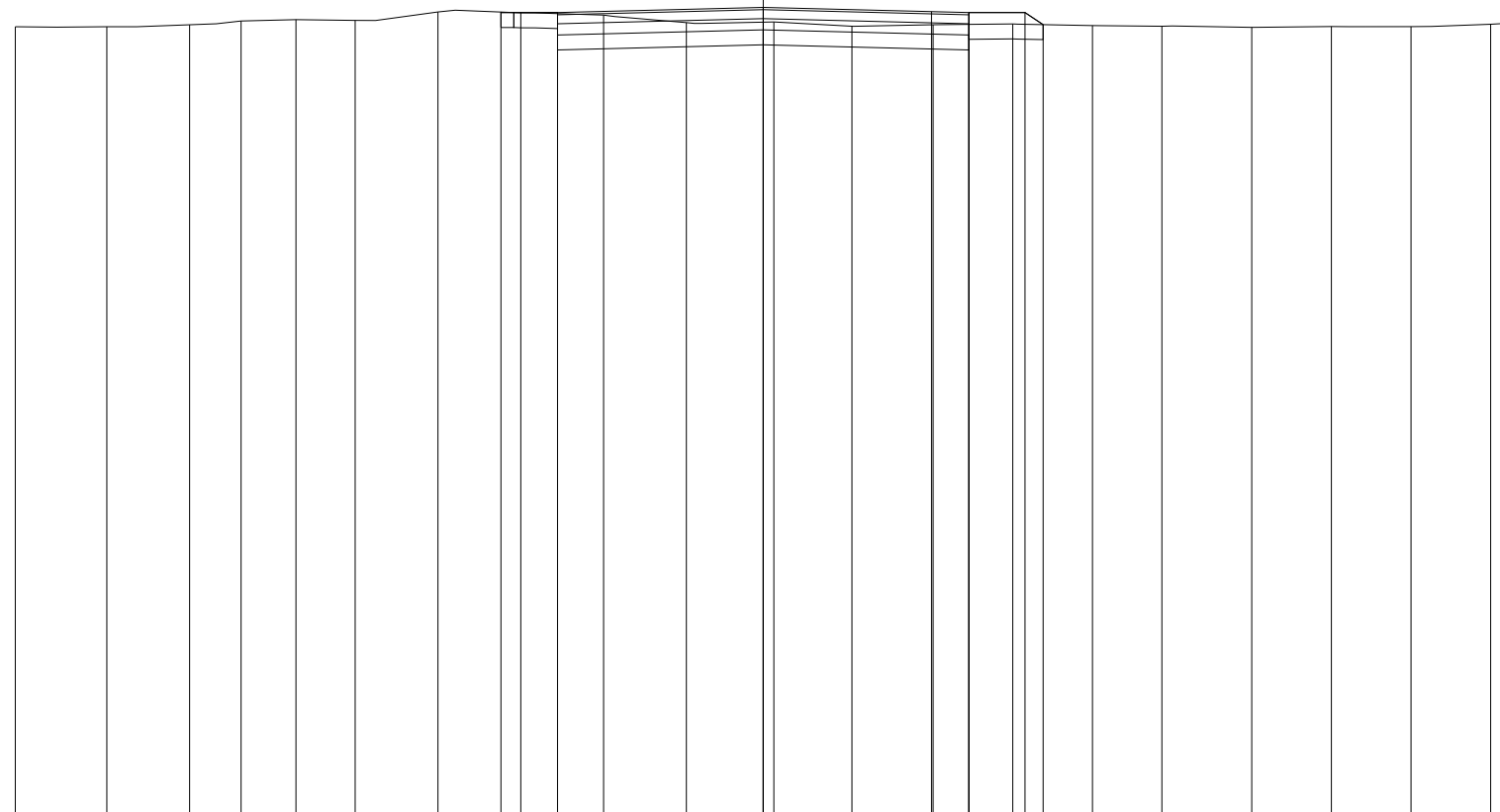
PROGRESSIVA 900.00

RILEVATO	
A1	0.13 m ²
STERRO	
B1	0.78 m ²
FONDAZIONE - MISTO CEMENTATO	
C1	0.84 m ²
BONIFICA IN TRINCEA	
F1	1.10 m ²
F2	0.03 m ²
Totale:	1.13 m ²
STRATO BITUMINOSO - USURA	
a1	5.50 m
STRATO BITUMINOSO - BASE-BINDER	
b1	5.50 m
SCOTICO	
c1	1.39 m
c2	0.98 m
Totale:	2.37 m
VEGETALE mq	
v1	0.76 m
v2	1.04 m
Totale:	1.80 m

91

100 100

QUOTE TERRENO	101.52	101.52	101.55	101.60	101.62	101.61	101.72	101.71	101.68	101.58	101.59	101.53	101.55	101.56	101.54	101.53	101.51	101.52	101.52	101.55	101.57
PARZIALI TERRENO		1.22	1.11	0.69	0.73	0.79	1.11	1.11	1.11	1.10	1.17	1.05	1.08	1.07	1.06	0.93	1.20	1.07	1.06	1.07	0.27
PROGRESSIVE TERRENO	-10.00	-8.78	-7.67	-6.98	-6.25	-5.46	-4.35	-3.24	-2.13	-1.03	0.14	1.19	2.27	3.34	4.40	5.33	6.53	7.60	8.66	9.73	10.00
QUOTE USURA								101.71			101.78		101.72	101.71							
PARZIALI USURA									2.75		2.25		0.50								
QUOTE RILEVATO							101.72	101.41	101.71		101.48		101.71	101.41	101.71	101.55					
PARZIALI RILEVATO							0.76		2.75		2.75		0.75	0.24							
PROGRESSIVE RILEVATO							-3.51	-2.75	-2.75		0.00		2.75	2.75	3.50	3.74					



PROFILO C_59

SEZIONE C59_20

PROGRESSIVA 950.00

RILEVATO
 A1 0.07 m²
 A2 0.15 m²
 Totale: 0.22 m²
 STERRO
 B1 1.22 m²
 FONDAZIONE - MISTO CEMENTATO
 C1 0.84 m²
 BONIFICA IN TRINCEA
 F1 1.10 m²
 STRATO BITUMINOSO - USURA
 a1 5.50 m
 STRATO BITUMINOSO - BASE-BINDER
 b1 5.50 m
 SCOTICO
 c1 1.46 m
 c2 1.27 m
 Totale: 2.73 m
 VEGETALE mq
 v1 0.89 m
 v2 1.12 m
 Totale: 2.01 m

91

100 100

QUOTE TERRENO

PARZIALI TERRENO

PROGRESSIVE TERRENO

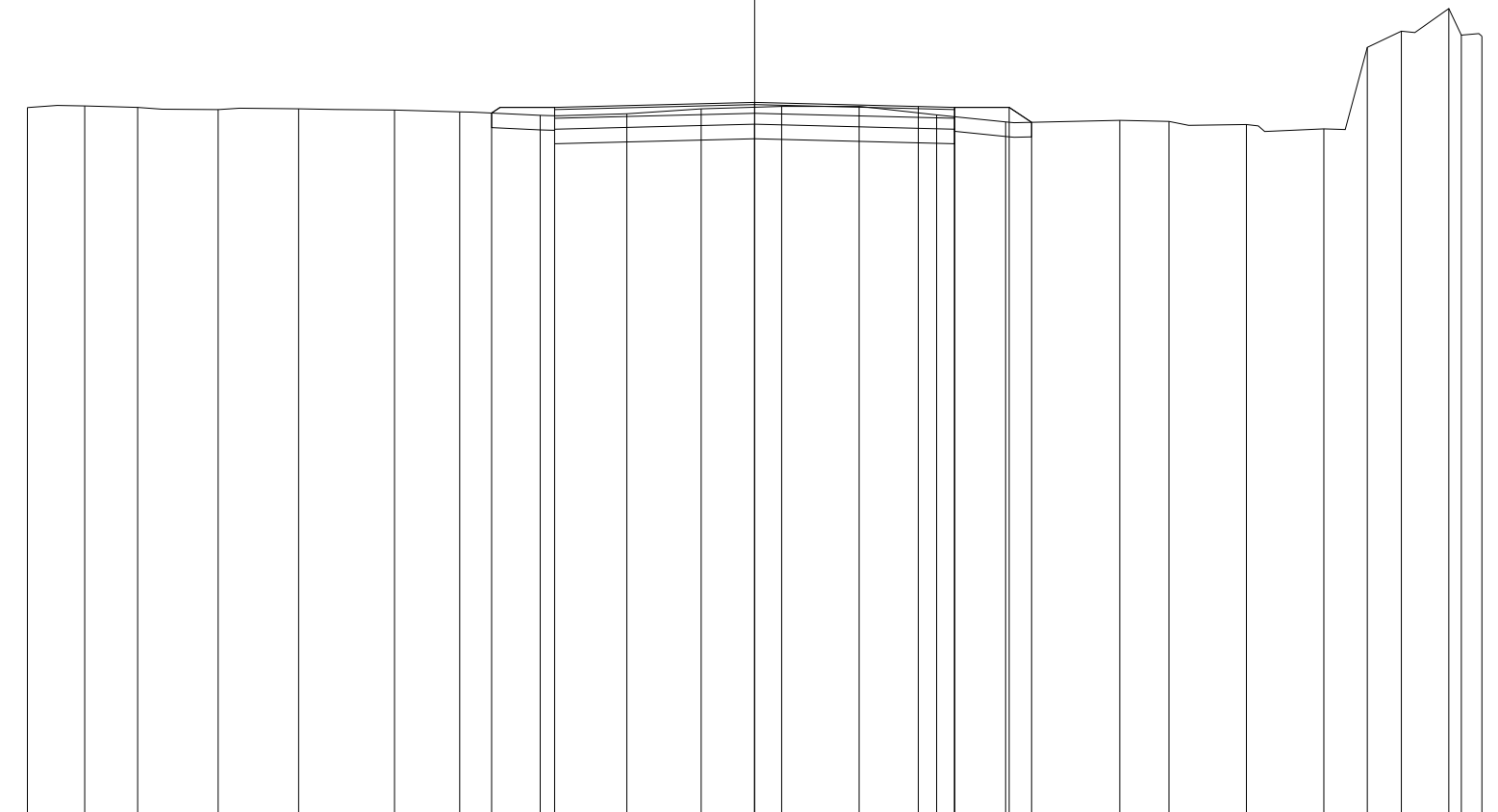
QUOTE USURA

PARZIALI USURA

QUOTE RILEVATO

PARZIALI RILEVATO

PROGRESSIVE RILEVATO



QUOTE TERRENO	100.78	100.81	100.79	100.76	100.77	100.75	100.72	100.68	100.70	100.77	100.80	100.80	100.68	100.59	100.61	100.59	100.55	100.49	101.61	101.83	102.14	101.78	101.77	
PARZIALI TERRENO	0.79	0.73	1.10	1.11	1.32	0.89	1.11	1.19	1.02	1.11	1.07	1.06	0.95	1.57	0.68	1.06	1.07	0.59	0.47	0.65	0.18	0.28		
PROGRESSIVE TERRENO	-10.00	-9.21	-8.48	-7.38	-6.27	-4.95	-4.06	-2.95	-1.76	-0.74	0.37	1.44	2.50	3.45	5.02	5.70	6.76	7.83	8.42	8.89	9.54	9.72	10.00	
QUOTE USURA								100.79			100.86		100.80	100.79										
PARZIALI USURA									2.75			2.25	0.50											
QUOTE RILEVATO								100.71	100.49	100.79	100.56		100.79	100.49	100.79	100.58								
PARZIALI RILEVATO								0.87		2.75		2.75	0.75	0.31										
PROGRESSIVE RILEVATO								-3.62	-2.75	-2.75	0.00		2.75	2.75	3.50	3.81								

PROFILO C_59

SEZIONE C59_23

PROGRESSIVA 1070.24

RILEVATO	
A1	0.01 m ²
STERRO	
B1	1.74 m ²
FONDAZIONE - MISTO CEMENTATO	
C1	0.82 m ²
BONIFICA IN TRINCEA	
F1	0.15 m ²
F2	1.10 m ²
Totale:	1.25 m ²
STRATO BITUMINOSO - USURA	
a1	5.50 m
STRATO BITUMINOSO - BASE-BINDER	
b1	5.50 m
SCOTICO	
c1	1.21 m
VEGETALE mq	
v1	0.84 m
v2	0.82 m
Totale:	1.66 m

89

100 100

QUOTE TERRENO

PARZIALI TERRENO

PROGRESSIVE TERRENO

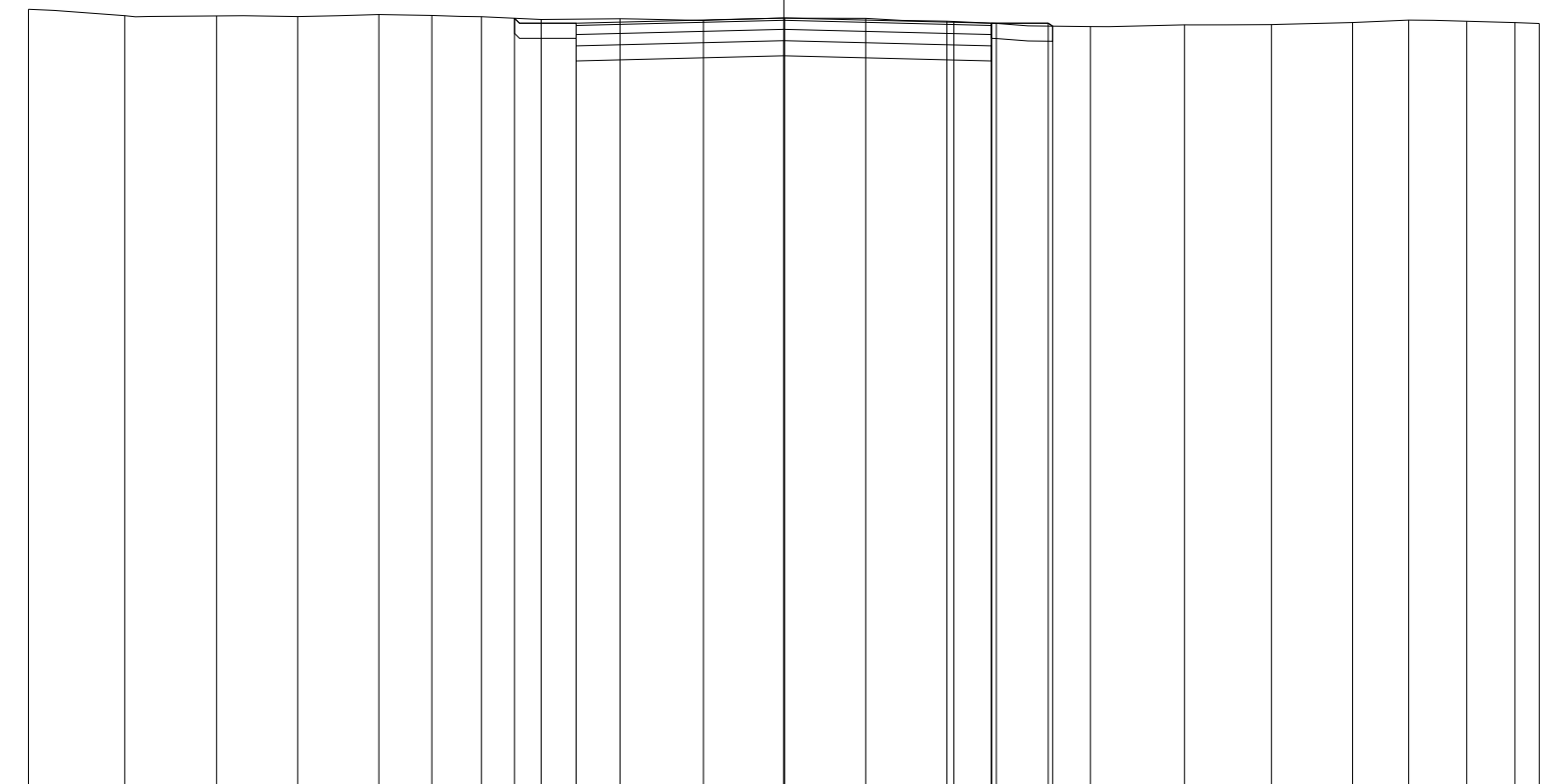
QUOTE USURA

PARZIALI USURA

QUOTE RILEVATO

PARZIALI RILEVATO

PROGRESSIVE RILEVATO



QUOTE TERRENO	99.28	99.20	99.19	99.18	99.21	99.20	99.18	99.14	99.15	99.13	99.16	99.16	99.12	99.09	99.05	99.07	99.08	99.10	99.14	99.12	99.10	99.09
PARZIALI TERRENO	1.27	1.22	1.07	1.08	0.70	0.66	0.79	1.04	1.11	1.07	1.07	1.08	0.65	1.25	1.24	1.15	1.08	0.74	0.77	0.64	0.32	
PROGRESSIVE TERRENO	-10.00	-8.73	-7.51	-6.44	-5.36	-4.66	-4.00	-3.21	-2.17	-1.06	0.01	1.08	2.16	2.81	4.06	5.30	6.45	7.53	8.27	9.04	9.68	10.00
QUOTE USURA								99.10			99.16		99.11	99.10								
PARZIALI USURA									2.75			2.25	0.50									
QUOTE RILEVATO							99.16	98.80	99.10		98.86		99.10	98.80	99.10	99.06						
PARZIALI RILEVATO							0.82		2.75			2.75		0.75	0.06							
PROGRESSIVE RILEVATO							-3.57	-2.75	-2.75		0.00		2.75	2.75	3.50	3.56						