


SCAVI E BONIFICHE	
STERRO	2,164 mq
RILEVATI	
RILEVATO	0,031 mq
SOVRASTRUTTURA STRADALE	
CASSONETTO	4,000 m
MANUFATTI	
CANALETTA	0,131 mq
PIANO POSA TRINCEA	5,125 m

SEZIONE N. : 2
 QT. PROGETTO : 117,113
 DIST. PROG. : 25,000
 DIST. PREC. : 25,000
 DIST. SUCC. : 25,000



SCALA 1:100

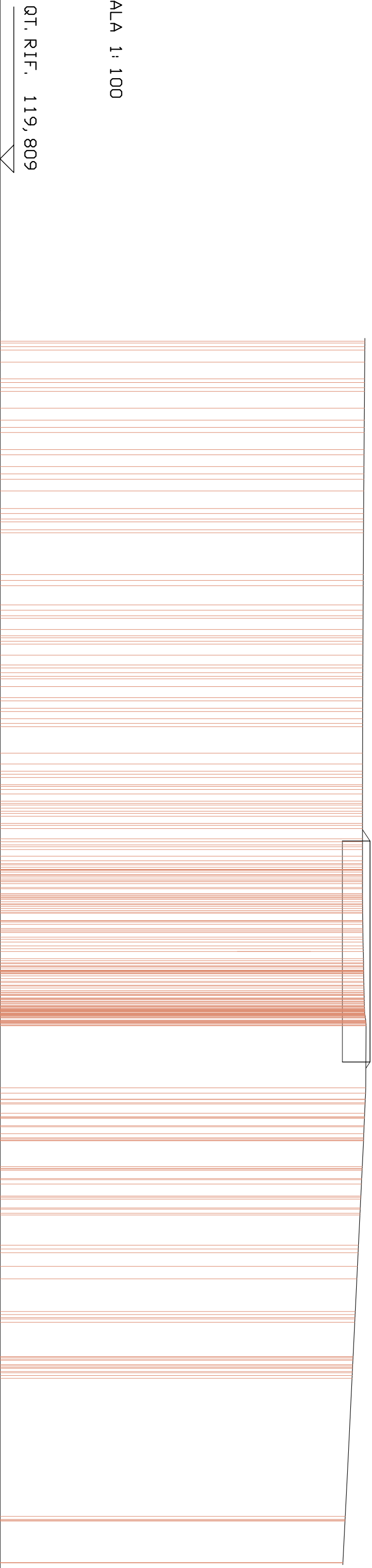
QT. RIF. 110,354



QUOTE TERRENO	DIST. PARZIALI TERRENO	QUOTE PROGETTO	DIST. PARZIALI PROGETTO	
117,843 117,838 117,834 117,830 117,825 117,824 117,823 117,823 117,821 117,812 117,811 117,810 117,805 117,804 117,802 117,799 117,795 117,794 117,793	3,526			
117,459 117,457 117,448 117,446 117,443 117,442 117,438 117,436 117,394 117,281	0,146 0,615 0,278 0,260			
117,279 117,279 117,278 117,278 117,278 117,278 117,278 117,277 117,277 117,277 117,277 117,277 117,277 117,277 117,276 117,276 117,276 117,275 117,275 117,275 117,275 117,274 117,274 117,273 117,273 117,273 117,272 117,271 117,271 117,270 117,267 117,266 117,265 117,265 117,264	0,144 1,568 0,645 0,191 0,114 0,455 0,467 1,152 0,499 0,134 0,292 0,185 0,181 0,181 0,181 0,161 0,152 0,147 0,141 0,477 0,122 0,111 0,113 0,160 0,100 0,102 117,096 117,092 117,082 117,078 117,071 117,065 117,035 117,022 117,002 117,000 116,999 116,991 116,991 116,984 116,959 116,952 116,950 116,940 116,932 116,931 116,908 116,898 116,895 116,873 116,871 116,850 116,848 116,847 116,775 116,768 116,766 116,764 116,746 116,745 116,742 116,741 116,723 116,716 116,713 116,711 116,694 116,689 116,680 116,673 116,668 116,665 116,650	0,144 1,568 0,645 0,191 0,114 0,455 0,467 1,152 0,499 0,134 0,292 0,185 0,181 0,181 0,181 0,161 0,152 0,147 0,141 0,477 0,122 0,111 0,113 0,160 0,100 0,102 1,944 0,313 0,147 0,373 0,430 0,521 0,732 0,315 0,110 0,329 0,307 0,129 0,175 0,325	117,196 117,193 116,923 116,923 117,113 116,613	0,150 0,600 2,000 2,000 0,349
		116,613		
		116,613 117,113 116,880		

SCAVI E BONIFICHE	
STERRO	1,536 mq
RILEVATI	
RILEVATO	0,018 mq
SOVRASTRUTTURA STRADALE	
CASSONETTO	4,000 m

SEZIONE N. : 6
 QT. PROGETTO : 126,500
 DIST. PROG. : 125,000
 DIST. PREC. : 25,000
 DIST. SUCC. : 25,000

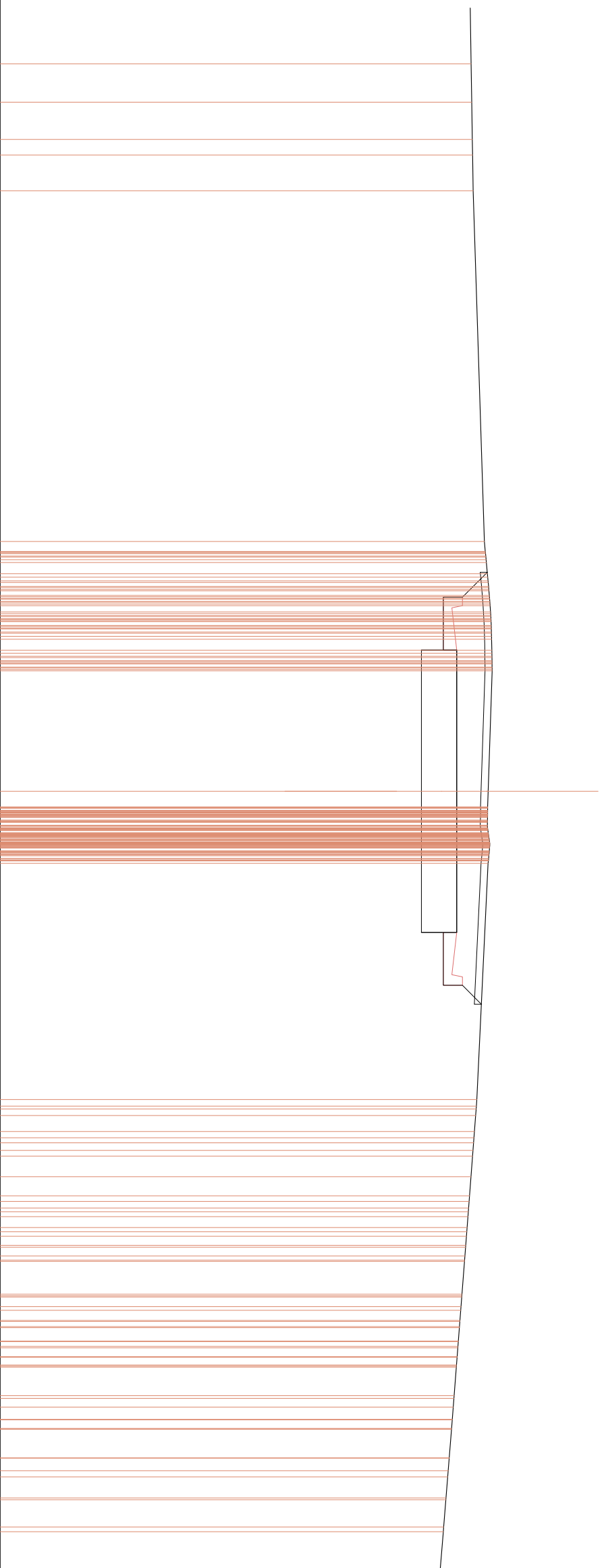


QUOTE TERRENO	DIST. PARZIALI TERRENO
126,438	0,092
126,435	0,219
126,433	0,303
126,431	0,093
126,430	0,304
126,429	0,216
126,426	0,131
126,425	0,093
126,425	0,308
126,424	0,095
126,424	0,213
126,424	0,134
126,424	0,097
126,421	0,211
126,420	0,318
126,420	0,090
126,419	0,100
126,419	0,144
126,419	0,757
126,406	0,105
126,405	0,096
126,405	0,348
126,401	0,086
126,401	0,100
126,401	0,202
126,397	0,114
126,396	0,201
126,396	0,177
126,392	0,086
126,391	0,140
126,390	0,200
126,388	0,132
126,387	0,130
126,384	0,085
126,383	0,478
126,381	0,196
126,379	0,130
126,377	0,130
126,373	0,082
126,372	0,130
126,371	0,129
126,370	0,185
126,369	0,121
126,369	0,087
126,368	0,133
126,368	0,083
126,367	0,130
126,366	1,124
126,366	0,096
126,365	0,105
126,365	0,167
126,364	0,131
126,364	0,466
126,364	0,149
126,364	0,217
126,364	0,160
126,363	0,547
126,364	0,245
126,364	0,227
126,364	0,591
126,364	0,621
126,364	2,499
126,365	0,751
126,376	
126,377	
126,379	

QUOTE PROGETTO	DIST. PARZIALI PROGETTO
126,364	0,203
126,500	2,000
126,000	2,000
126,000	0,114
126,500	
126,424	

SCAVI E BONIFICHE	
STERRO	4,857 mq
SOVRASTRUTTURA STRADALE	
CASSONETTO	4,000 m
MANUFATTI	
CANALETTA	0,262 mq
PIANO POSA TRINCEA	6,125 m

SEZIONE N. : 7
 QT. PROGETTO : 129,127
 DIST. PROG. : 150,000
 DIST. PREC. : 25,000
 DIST. SUCC. : 25,000



SCALA 1: 100

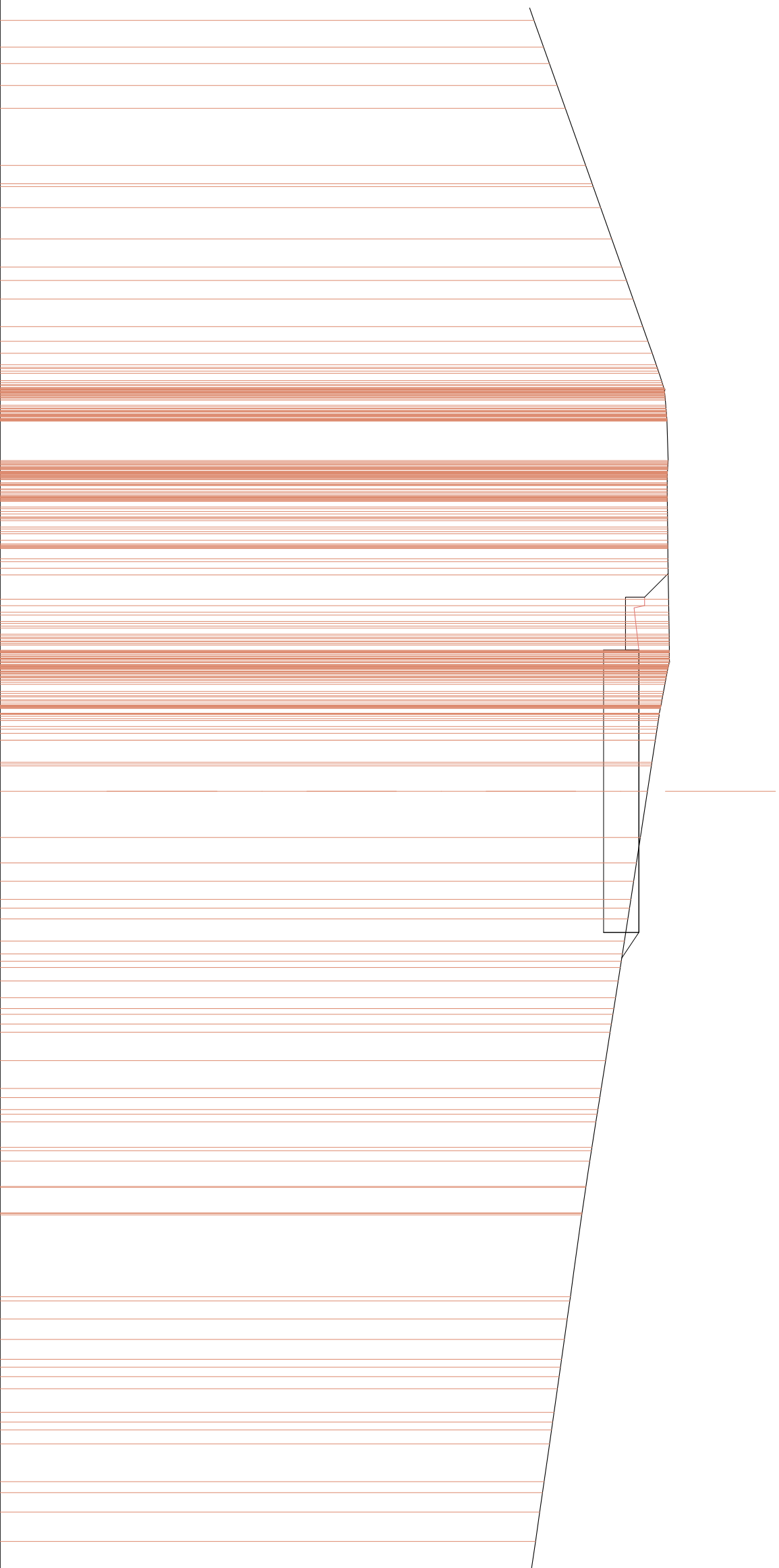
QT. RIF. 122,661



QUOTE TERRENO	DIST. PARZIALI TERRENO	QUOTE PROGETTO	DIST. PARZIALI PROGETTO
129,330	0,542	129,559	0,352
129,339	0,528	129,207	0,150
129,347	0,222	128,937	0,600
129,351	0,507	128,937	2,000
129,359	4,969	129,127	2,000
		128,627	0,600
		128,937	0,150
		129,207	0,269
		128,937	1,314
		129,476	

SCAVI E BONIFICHE	
STERRO	2,999 mq
RILEVATI	
RILEVATO	0,034 mq
SOVRASTRUTTURA STRADALE	
CASSONETTO	4,000 m
MANUFATTI	
CANALETTA	0,131 mq

SEZIONE N. : 8
 QT. PROGETTO : 131,755
 DIST. PROG. : 175,000
 DIST. PREC. : 25,000
 DIST. SUCC. : 25,000



SCALA 1:100


QT. RIF. 122,704



QUOTE TERRENO	DIST. PARZIALI TERRENO	QUOTE PROGETTO	DIST. PARZIALI PROGETTO
126,731			
126,756			
126,813	0,380		
126,874			
127,000	0,232		
127,585			
128,000	0,311		
128,424			
128,618	0,323		
128,699			
128,700			
129,103	0,810		
129,730			
130,000			
130,027	0,260		
130,269			
130,404	0,298		
130,487			
130,597	0,444		
130,713			
131,000			
131,092	0,399		
131,106			
131,112	0,191		
131,137			
131,151	0,262		
131,179			
131,192	0,393		
131,210			
131,227	0,207		
131,244			
131,261	0,171		
131,278			
131,295	0,162		
131,312			
131,329	0,106		
131,346			
131,363	0,106		
131,380			
131,397	0,559		
131,414			
131,431	0,081		
131,448			
131,465	0,091		
131,482			
131,499	0,093		
131,516			
131,533	0,146		
131,550			
131,567	0,095		
131,584			
131,601	0,094		
131,618			
131,635	0,343		
131,652			
131,669	0,093		
131,686			
131,703	0,092		
131,720			
131,737	0,087		
131,754			
131,771			
131,788	0,102		
131,805			
131,822	0,084		
131,839			
131,856	0,095		
131,873			
131,890	0,311		
131,907			
131,924	0,339		
131,941			
131,958	0,41		
131,975			
131,992	0,42		
132,009			
132,026	0,43		
132,043			
132,060	0,45		
132,077			
132,094	0,46		
132,111			
132,128	0,361		
132,145			
132,162	0,259		
132,179			
132,196	0,257		
132,213			
132,230	0,124		
132,247			
132,264	0,153		
132,281			
132,298	0,313		
132,315			
132,332	0,182		
132,349			
132,366	0,104		
132,383			
132,400	0,090		
132,417			
132,434	0,191		
132,451			
132,468	0,237		
132,485			
132,502	0,153		
132,519			
132,536	0,153		
132,553			
132,570	0,082		
132,587			
132,604	0,110		
132,621			
132,638	0,172		
132,655			
132,672	0,335		
132,689			
132,706	0,138		
132,723			
132,740	0,110		
132,757			
132,774	0,198		
132,791			
132,808	0,535		
132,825			
132,842	0,156		
132,859			
132,876	0,275		
132,893			
132,910	0,417		
132,927			
132,944	0,700		
132,961			
132,978			
132,995			
133,012			
133,029			
133,046			
133,063			
133,080			
133,097			
133,114			
133,131			
133,148			
133,165			
133,182			
133,199			
133,216			
133,233			
133,250			
133,267			
133,284			
133,301			
133,318			
133,335			
133,352			
133,369			
133,386			
133,403			
133,420			
133,437			
133,454			
133,471			
133,488			
133,505			
133,522			
133,539			
133,556			
133,573			
133,590			
133,607			
133,624			
133,641			
133,658			
133,675			
133,692			
133,709			
133,726			
133,743			
133,760			
133,777			
133,794			
133,811			
133,828			
133,845			
133,862			
133,879			
133,896			
133,913			
133,930			
133,947			
133,964			
133,981			
134,000			

SCAVI E BONIFICHE	
STERRO	2,797 mq
RILEVATI	
RILEVATO	0,061 mq
SOVRASTRUTTURA STRADALE	
CASSONETTO	4,000 m
MANUFATTI	
CANALETTA	0,131 mq
PIANO POSA TRINCEA	5,616 m

SEZIONE N. : 9
 QT. PROGETTO : 134,148
 DIST. PROG. : 200,000
 DIST. PREC. : 25,000
 DIST. SUCC. : 25,000




SCALA 1:100

QT. RIF. 123,808

QUOTE TERRENO	DIST. PARZIALI TERRENO	QUOTE PROGETTO	DIST. PARZIALI PROGETTO
132,000	0,469		
132,312	0,854		
132,881	0,178		
133,000	0,111		
133,054	0,648		
133,485	0,775		
134,000	0,887		
134,055	0,887		
134,113	0,887		
134,164	0,887		
134,184	0,887		
134,227	0,887		
134,239	1,118		
134,256	0,939		
134,267	0,292		
134,303	0,640		
134,340	1,279		
134,344	0,126		
134,404	0,333		
134,353	0,108		
134,357	0,119		
134,365	0,135		
134,463	0,141		
134,483	0,250		
134,488	0,556		
134,493	0,231		
134,495	0,480		
134,496	0,114		
134,497	0,121		
134,498	0,182		
134,499	0,121		
134,500	0,349		
134,501	0,666		
134,502	0,887		
134,503	0,115		
134,504	0,237		
134,505	0,272		
134,506	0,136		
134,507	0,174		
134,508	0,346		
134,509	0,128		
134,510	0,220		
134,511	0,190		
134,512	0,451		
134,513	0,585		
134,514	0,141		
134,515	0,224		
134,516	0,284		
134,517	0,179		
134,518	0,492		
134,519	0,238		
134,520	0,196		
134,521	0,36		
134,522	0,401		
134,523	0,434		
134,524	0,3		
134,525	0,618		
134,526			
134,527			
134,528			
134,529			
134,530			
134,531			
134,532			
134,533			
134,534			
134,535			
134,536			
134,537			
134,538			
134,539			
134,540			
134,541			
134,542			
134,543			
134,544			
134,545			
134,546			
134,547			
134,548			
134,549			
134,550			
134,551			
134,552			
134,553			
134,554			
134,555			
134,556			
134,557			
134,558			
134,559			
134,560			
134,561			
134,562			
134,563			
134,564			
134,565			
134,566			
134,567			
134,568			
134,569			
134,570			
134,571			
134,572			
134,573			
134,574			
134,575			
134,576			
134,577			
134,578			
134,579			
134,580			
134,581			
134,582			
134,583			
134,584			
134,585			
134,586			
134,587			
134,588			
134,589			
134,590			
134,591			
134,592			
134,593			
134,594			
134,595			
134,596			
134,597			
134,598			
134,599			
134,600			
134,601			
134,602			
134,603			
134,604			
134,605			
134,606			
134,607			
134,608			
134,609			
134,610			
134,611			
134,612			
134,613			
134,614			
134,615			
134,616			
134,617			
134,618			
134,619			
134,620			
134,621			
134,622			
134,623			
134,624			
134,625			
134,626			
134,627			
134,628			
134,629			
134,630			
134,631			
134,632			
134,633			
134,634			
134,635			
134,636			
134,637			
134,638			
134,639			
134,640			
134,641			
134,642			
134,643			
134,644			
134,645			
134,646			
134,647			
134,648			
134,649			
134,650			
134,651			
134,652			
134,653			
134,654			
134,655			
134,656			
134,657			
134,658			
134,659			
134,660			
134,661			
134,662			
134,663			
134,664			
134,665			
134,666			
134,667			
134,668			
134,669			
134,670			
134,671			
134,672			
134,673			
134,674			
134,675			
134,676			
134,677			
134,678			
134,679			
134,680			
134,681			
134,682			
134,683			
134,684			
134,685			
134,686			
134,687			
134,688			
134,689			
134,690			
134,691			
134,692			
134,693			
134,694			
134,695			
134,696			
134,697			
134,698			
134,699			
134,700			
134,701			
134,702			
134,703			
134,704			
134,705			
134,706			
134,707			
134,708			
134,709			
134,710			
134,711			
134,712			
134,713			
134,714			
134,715			
134,716			
134,717			
134,718			
134,719			
134,720			
134,721			
134,722			
134,723			
134,724			
134,725			
134,726			
134,727			
134,728			
134,729			
134,730			
134,731			
134,732			
134,733			
134,734			
134,735			
134,736			
134,737			
134,738			
134,739			
134,740			
134,741			
134,742			
134,743			
134,744			
134,745			
134,746			
134,747			
134,748			
134,749			
134,750			
134,751			
134,752			
134,753			
134,754			
134,755			
134,756			
134,757			
134,758			
134,759			
134,760			
134,761			
134,762			
134,763			
134,764			
134,765			
134,766			
134,767			
134,768			
134,769			
134,770			
134,771			
134,772			
134,773			
134,774			
134,775			
134,776			
134,777			
134,778			
134,779			
134,780			
134,781			
134,782			
134,783			
134,784			
134,785			
134,786			
134,787			
134,788			
134,789			
134,790			
134,791			
134,792			
134,793			
134,794			
134,795			
134,796			
134,797			
134,798			
134,799			
134,800			
134,801			
134,802			
134,803			
134,804			
134,805			
134,806			
134,807			
134,808			
134,809			
134,810			
134,811			
134,812			
134,813			
134,814			
134,815			
134,816			
134,817			
134,818			
134,819			
134,820			
134,821			
134,822			
134,823			
134,824			
134,825			
134,826			
134,827			
134,828			
134,829			
134,830			
134,831			
134,832			
134,833			
134,834			
134,835			
134,836			
134,837			
134,838			
134,839			
134,840			
134,841			
134,842			
134,843			
134,844			
134,845			
134,846			
134,847			
134,848			
134,849			
134,850			
134,851			
134,852			
134,853			
134,854			
134,855			
134,856			
134,857			
134,858			
134,859			
134,860			
134,861			

SCAVI E BONIFICHE	
STERRO	0,702 mq
RILEVATI	
RILEVATO	1,495 mq
SOVRASTRUTTURA STRADALE	
CASSONETTO	4,000 m

SEZIONE N. : 12
 QT. PROGETTO : 139,039
 DIST. PRDG. : 275,000
 DIST. PREC. : 25,000
 DIST. SUCC. : 25,000



SCALA 1: 100


QT. RIF. 131,104



QUOTE TERRENO	141,624 141,584 141,575 141,566 141,552 141,554 141,547 141,543 141,530 141,527 141,518 141,507 141,491 141,480 141,433 141,418 141,401 141,392 141,365 141,354 141,331 141,309 141,217 141,183 141,131 141,089 141,000 140,000 139,000 138,997 138,989 138,986 138,981 138,976 138,946 138,959 138,937 138,930 138,923 138,913 138,905 138,897 138,894 138,889 138,884 138,882 138,877 138,873 138,857 138,853 138,847 138,841 138,834 138,834 138,828 138,825 138,823 138,817 138,815 138,812 138,810 138,807 138,806 138,801 138,798 138,792 138,791 138,787 138,783 138,768 138,765 138,761 138,759 138,756 138,753 138,752 138,749 138,748 138,746 138,745 138,743 138,742 138,736 138,739 138,732 138,730 138,729 138,729 138,728 138,728 138,726 138,726 138,725 138,724 138,724 138,723 138,723 138,722 138,721 138,721 138,720 138,719 138,719 138,706 138,690 138,689 138,688	0,098 0,093 1,052 1,058 0,094 0,080 0,141 0,498 0,222 0,191 0,201 0,107 0,137 0,273 1,200 0,486 0,288 0,082 0,097 0,852 0,245 0,185 0,108 0,169 0,133 0,132 0,141 0,641 0,229 0,282
DIST. PARZIALI TERRENO		
QUOTE PROGETTO	138,943 139,039 138,539 138,539 139,039	
DIST. PARZIALI PROGETTO	0,144 2,000 2,000 3,981 136,384	

SCAVI E BONIFICHE	
STERRO	4,289 mq
RILEVATI	
RILEVATO	0,608 mq
SOVRASTRUTTURA STRADALE	
CASSONETTO	4,000 m
MANUFATTI	
CANALETTA	0,131 mq

SEZIONE N. : 13
 QT. PROGETTO : 140,535
 DIST. PRDG. : 300,000
 DIST. PREC. : 25,000
 DIST. SUCC. : 25,000



SCALA 1:100

QT. RIF. 133,662

QUOTE TERRENO	DIST. PARZIALI TERRENO	QUOTE PROGETTO	DIST. PARZIALI PROGETTO
143,484		142,807	
143,438	0,496		2,192
143,421	0,196		
143,355	0,388		
143,413	0,213		
143,349	0,285		
143,346			
143,344			
143,336			
143,333			
143,330			
143,328			
143,320	0,928		0,600
143,317			
143,309			
143,301			
143,266			
143,254			
143,242			
143,231			
143,209	0,330		2,000
143,184			
143,178			
143,168			
143,157			
143,143	1,175		
143,134			
143,097			
143,085			
143,073			
143,049			
143,033	0,879		2,000
143,000			
142,990			
142,982			
142,964			
142,943			
142,935			
142,915			
142,897			
142,824			
142,804	0,332		
142,381			
142,382			
142,384			
142,299			
142,297			
142,294			
142,289			
142,287			
142,284			
142,276			
142,273			
142,269			
142,265			
142,255			
142,250			
142,238			
142,224			
142,159			
142,134			
142,106			
142,093			
142,058			
142,046			
142,028			
142,014			
142,000			
141,026			
141,000			
140,996			
140,947			
140,934			
140,909			
140,888			
140,825			
140,809			
140,788			
140,774			
140,735			
140,721			
140,692			
140,657			
140,606			
140,593			
140,583			
140,579			
140,570			
140,567			
140,564			
140,561			
140,554			
140,552			
140,549			
140,546			
140,544			
140,543			
140,537			
140,532			
140,536			
140,474			
140,472			
140,464			
140,464			
140,463			
140,463			
140,462			
140,461			
140,460			
140,459			
140,459			
140,458			
140,457			
140,456			
140,455			
140,455			
140,454			
140,453			
140,450			
140,449			
140,448			
140,447			
140,447			
140,446			
140,445			
140,444			
140,444			
140,443			
140,442			
140,443			
140,443			
140,443			
140,380			
140,383			
140,331			
140,330			
140,328			
140,326			
140,325			
140,325			
140,324			
140,323			
140,322			
140,320			
140,316			
140,315			
140,314			
140,313			
140,312			

