PROGR. 0+000.00

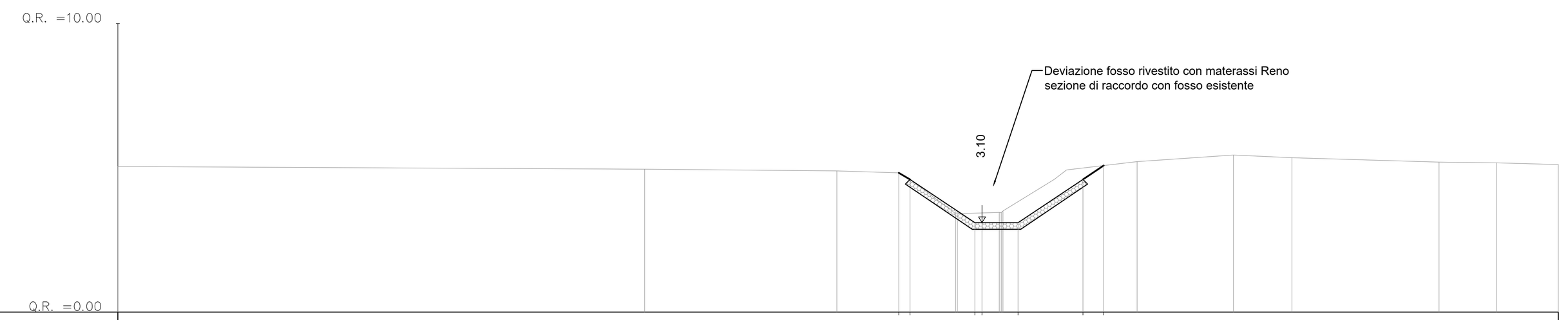

QUOTE PROGETTO	4.83 4.60 3.10 3.10 3.10 4.60 5.08
DISTANZE PROGETTO	−2.89 −2.50 −0.25 0.00 1.25 3.50 4.22
DISTANZE PARZIALI	0.39 2.25 0.25 1.25 2.25 0.72
QUOTE TERRENO	5.04 4.95 4.89 4.83 3.25 3.45 4.92 5.22 5.44 5.35 5.20 5.17 5.11
DISTANZE TERRENO	−30.00 −11.71 −5.04 −2.89 −0.92 0.60 2.93 5.38 8.73 10.75 15.87 17.86 20.00

PROGR. 0+020.00

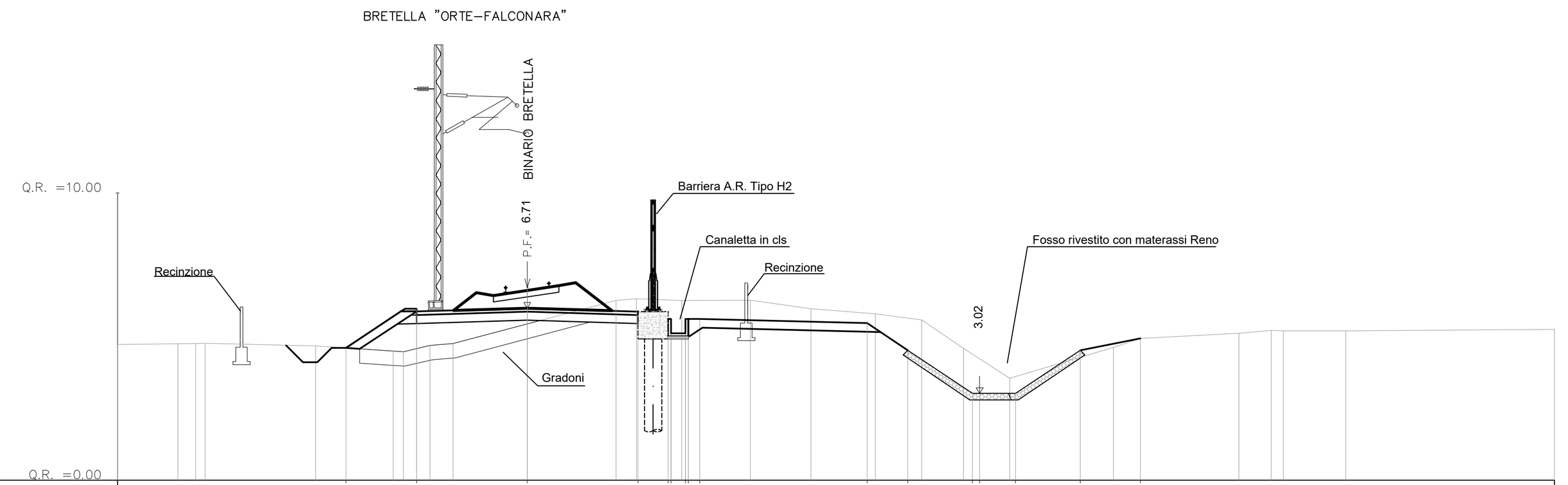

QUOTE PROGETTO	4.61 5.87 6.71 5.87 5.61 5.11 5.11 5.61 5.61 5.47 4.52 3.02 3.02 3.02 4.52 4.94
DISTANZE PROGETTO	−22.05 −19.59 −15.74 −11.89 −10.84 −10.74 −10.24 −10.14 −9.74 −3.92 −2.50 −0.25 0.00 1.25 3.50 5.59
DISTANZE PARZIALI	2.46 3.85 3.85 1.05 1.42 2.25 0.25 1.25 2.25 2.09
QUOTE TERRENO	4.73 4.75 4.67 4.50 4.69 6.26 6.26 6.27 5.97 5.80 5.58 4.59 3.55 4.62 5.12 5.22 5.20 5.25
DISTANZE TERRENO	−30.00 −27.90 −23.11 −20.40 −19.13 −12.66 −10.37 −7.98 −5.87 −3.63 −2.02 −0.56 1.04 4.65 9.02 10.15 12.74 20.00

PROGR. 0+040.00

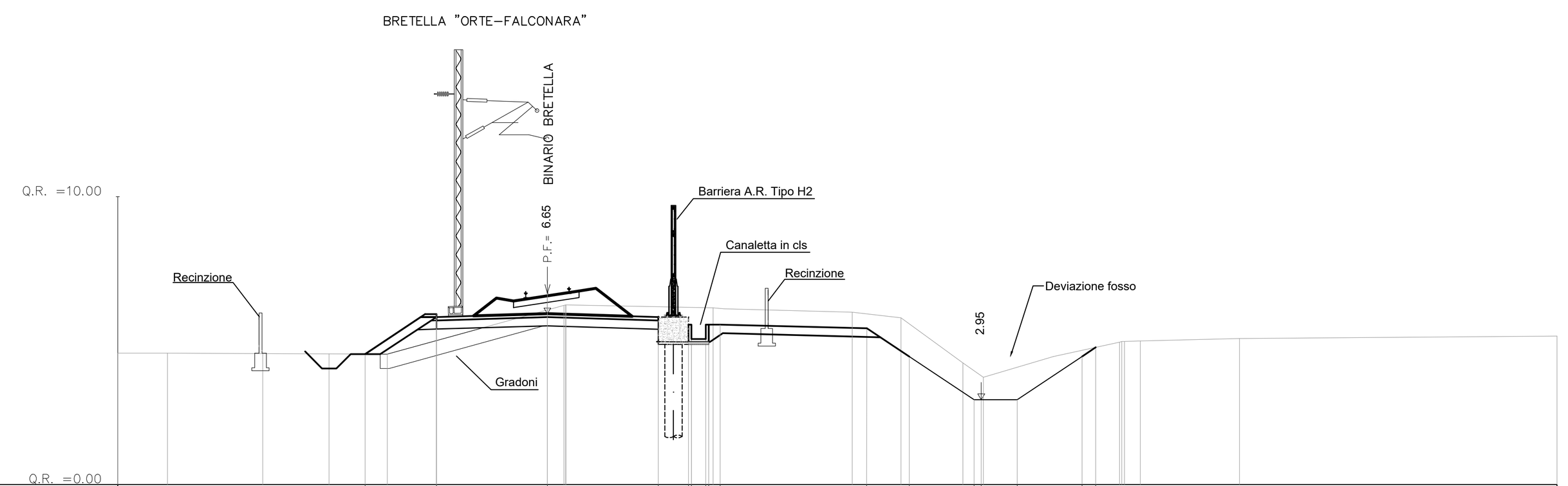

QUOTE PROGETTO	4.53 5.82 6.65 5.82 5.56 5.06 5.06 5.56 5.56 5.43 4.45 2.95 2.95 2.95 4.45 4.77
DISTANZE PROGETTO	−21.40 −18.92 −15.07 −11.22 −10.17 −10.07 −9.57 −9.47 −9.07 −3.98 −2.50 −0.25 0.00 1.25 3.50 3.98
DISTANZE PARZIALI	2.48 3.85 3.85 1.05 1.48 2.25 0.25 1.25 2.73 0.48
QUOTE TERRENO	4.56 4.56 4.54 4.54 4.53 6.22 6.13 5.99 5.79 4.22 4.94 5.07 5.15
DISTANZE TERRENO	−30.00 −28.27 −24.96 −22.66 −20.64 −14.50 −9.31 −4.48 −2.79 −0.64 4.80 8.97 20.00

PROGR. 0+060.00

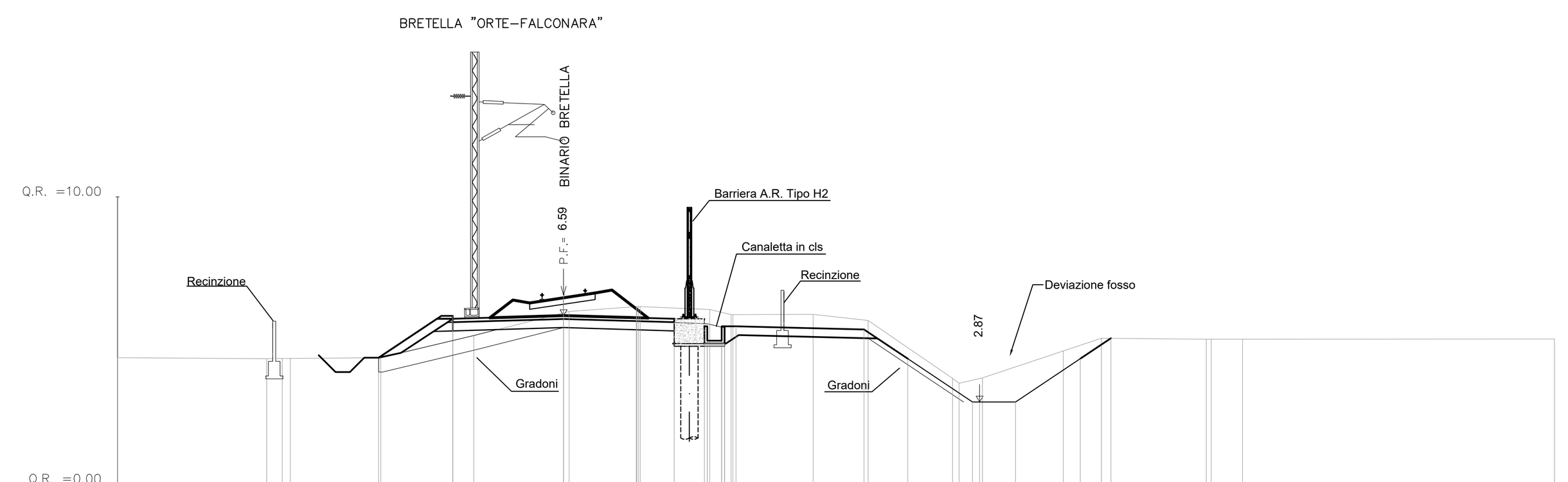

QUOTE PROGETTO	4.40 5.86 6.59 5.76 5.50 5.00 5.00 5.50 5.50 5.39 4.37 2.87 2.87 2.87 4.37 5.08
DISTANZE PROGETTO	−20.91 −18.33 −14.48 −10.63 −9.58 −9.48 −8.98 −8.88 −8.48 −4.03 −2.50 −0.25 0.00 1.25 3.50 4.57
DISTANZE PARZIALI	2.58 3.85 3.85 1.05 1.53 2.25 0.25 1.25 3.32 1.07
QUOTE TERRENO	4.40 4.37 4.40 5.18 6.01 6.19 6.08 5.91 5.70 3.69 3.71 5.09 5.04 5.05 5.06
DISTANZE TERRENO	−30.00 −24.81 −20.84 −17.61 −14.29 −11.95 −9.40 −5.80 −3.88 −0.94 0.10 4.24 7.89 9.15 20.00

PROGR. 0+080.00

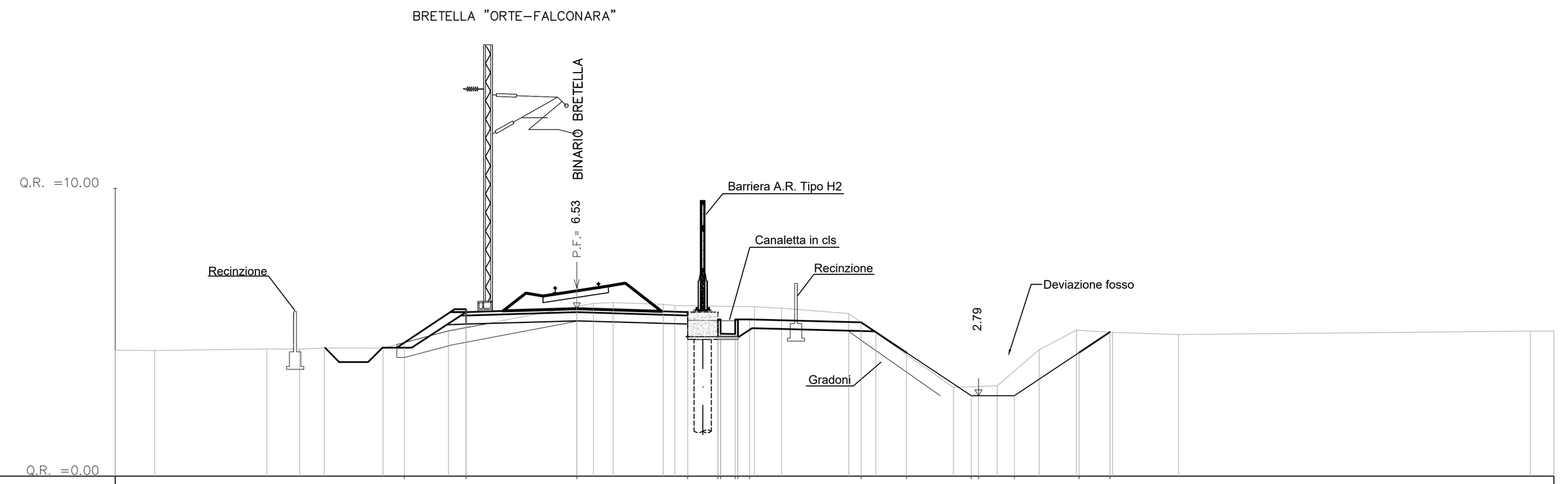

QUOTE PROGETTO	4.64 5.80 6.53 5.70 5.44 4.94 4.94 5.44 5.44 5.34 4.29 2.79 2.79 2.79 4.29 5.00
DISTANZE PROGETTO	−19.95 −17.81 −13.96 −10.11 −9.06 −8.96 −8.46 −8.36 −7.96 −4.07 −2.50 −0.25 0.00 1.25 3.50 4.57
DISTANZE PARZIALI	2.14 3.85 3.85 1.05 1.57 2.25 0.25 1.25 2.25 1.07
QUOTE TERRENO	4.38 4.36 4.42 4.41 4.44 5.04 6.00 5.97 5.88 5.64 3.08 3.14 4.39 5.07 4.99 4.91 5.03 5.04
DISTANZE TERRENO	−30.00 −28.63 −24.74 −23.59 −20.69 −18.42 −13.38 −10.95 −7.79 −4.51 −0.87 0.66 2.11 3.41 4.66 6.96 19.18 20.00

PROGR. 0+100.00

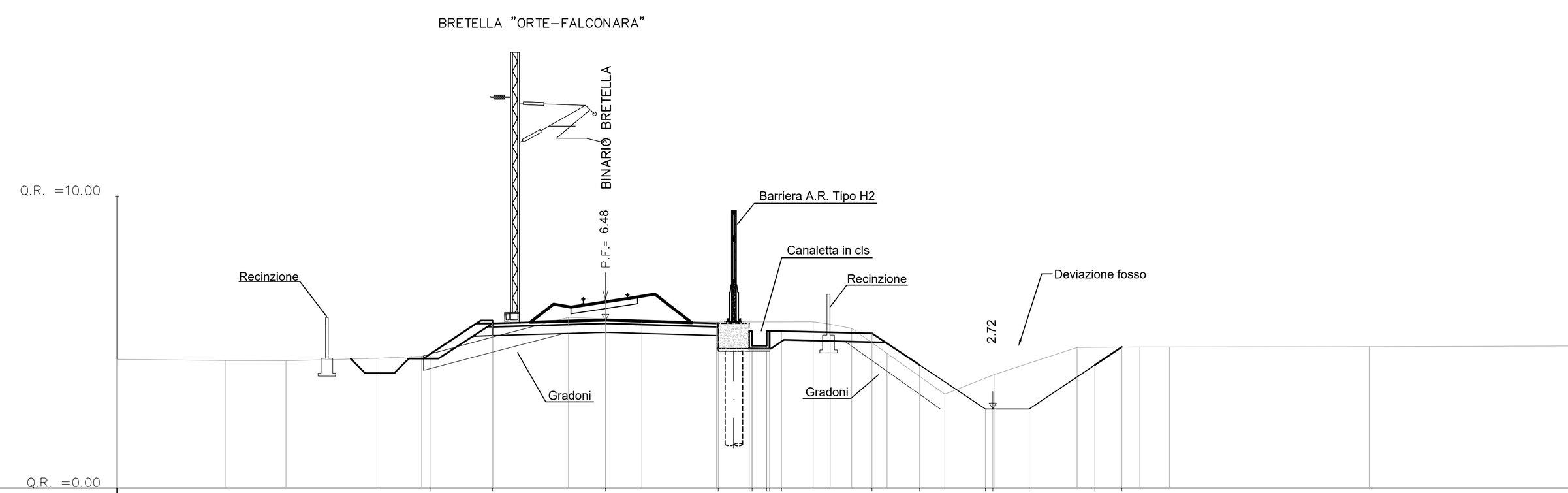

QUOTE PROGETTO	4.59 5.84 6.48 5.64 5.38 4.88 4.88 5.38 5.38 5.30 4.22 2.72 2.72 2.72 4.22 4.83
DISTANZE PROGETTO	−19.28 −17.14 −13.27 −9.40 −8.34 −8.24 −7.74 −7.64 −7.24 −4.13 −2.50 −0.25 0.00 1.25 3.50 4.43
DISTANZE PARZIALI	2.14 3.87 3.87 1.05 1.63 2.25 0.25 1.25 2.25 0.93
QUOTE TERRENO	4.41 4.37 4.36 4.44 4.52 5.18 5.86 5.75 5.69 5.70 5.48 4.62 3.22 3.89 4.82 4.84 4.84 4.84 4.87
DISTANZE TERRENO	−30.00 −26.30 −24.21 −21.09 −19.56 −17.10 −14.53 −12.02 −9.46 −6.15 −4.83 −3.62 −1.64 0.05 2.89 5.04 6.05 12.90 20.00

PROGR. 0+120.00

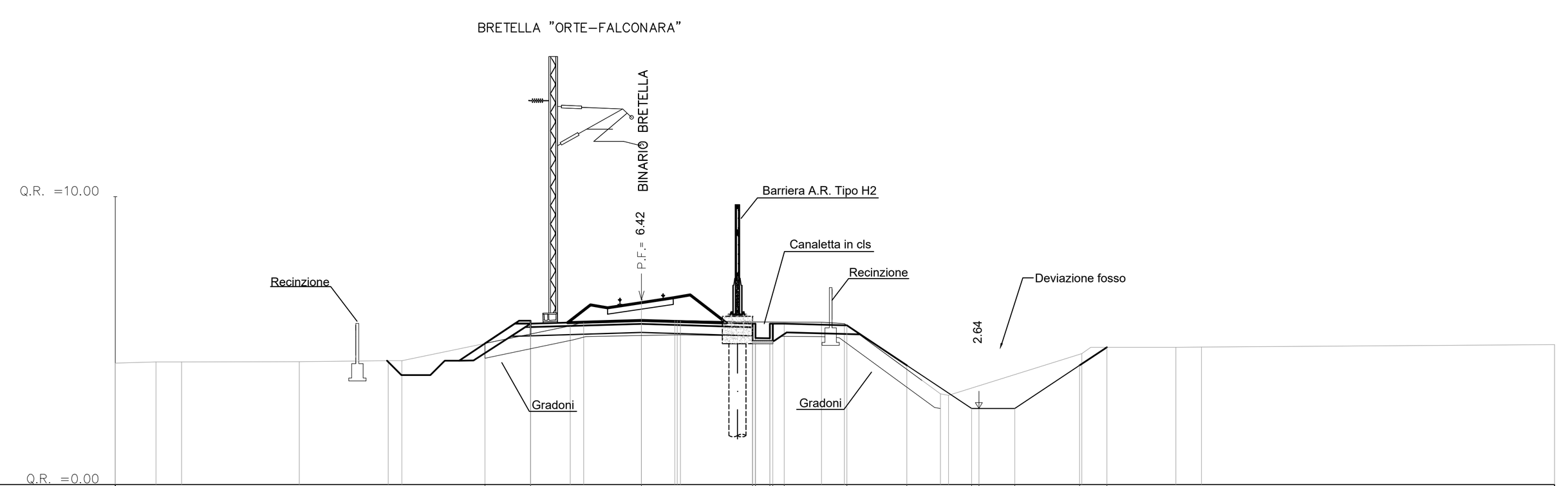

QUOTE PROGETTO	4.90 5.68 6.42 5.58 5.58 5.08 5.08 5.58 5.58 5.53 4.14 2.64 2.64 2.64 4.14 4.77
DISTANZE PROGETTO	−17.16 −15.58 −11.72 −7.86 −7.76 −7.26 −7.16 −6.76 −4.58 −2.50 −0.25 0.00 1.25 3.50 4.45
DISTANZE PARZIALI	1.58 3.86 3.86 2.08 2.25 0.25 1.25 2.25 0.95
QUOTE TERRENO	4.21 4.26 4.26 4.30 5.51 5.70 5.65 5.64 3.15 4.54 4.77 4.86
DISTANZE TERRENO	−30.00 −28.59 −23.61 −20.52 −14.19 −10.56 −7.77 −5.46 −1.34 3.57 6.84 20.00

PROGR. 0+140.00

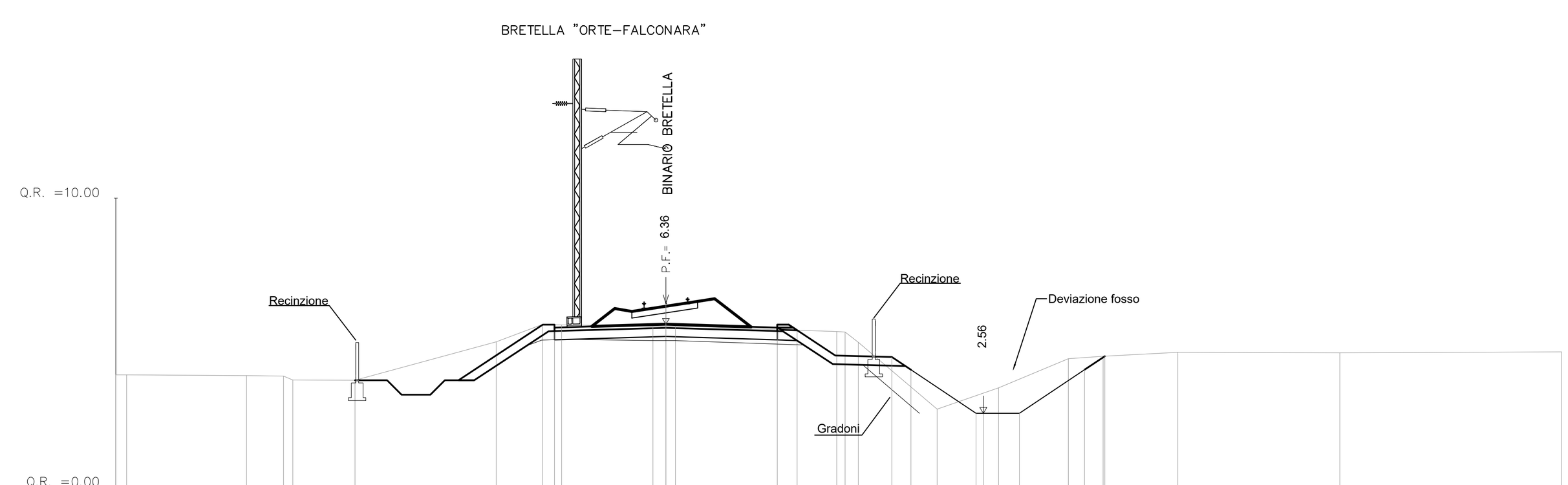

QUOTE PROGETTO	5.52 6.36 5.52 5.43 4.50 4.06 2.56 2.56 2.56 4.06 4.53
DISTANZE PROGETTO	−14.83 −10.98 −7.13 −6.44 −3.16 −2.50 −0.25 0.00 1.25 3.50 4.20
DISTANZE PARZIALI	3.85 3.85 0.66 2.25 0.25 1.25 2.25 0.70
QUOTE TERRENO	3.89 3.87 3.85 3.70 5.03 5.64 5.57 5.38 2.71 3.44 4.45 4.53 4.67 4.65 4.69
DISTANZE TERRENO	−30.00 −25.48 −24.20 −21.73 −16.84 −15.24 −11.43 −5.07 −1.60 0.53 2.95 4.14 6.73 12.33 20.00

PROGR. 0+160.00

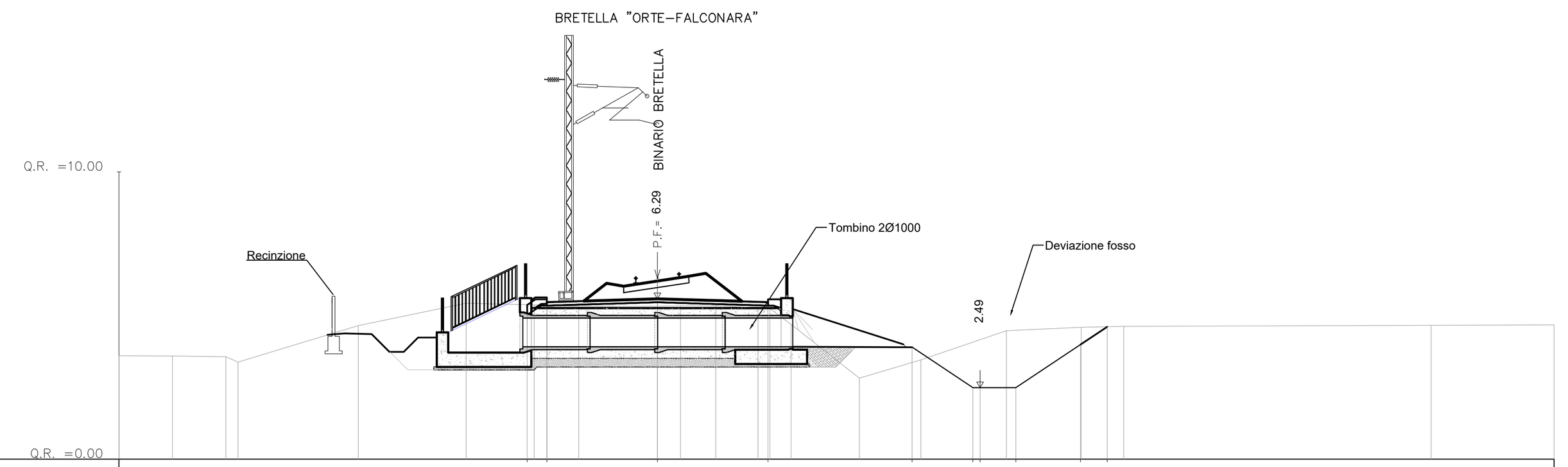

QUOTE PROGETTO	5.37 5.86 6.29 5.46 3.90 2.49 2.49 2.49 3.99 4.61
DISTANZE PROGETTO	−15.78 −15.09 −11.24 −7.39 −2.37 −0.25 0.00 1.25 3.50 4.43
DISTANZE PARZIALI	3.85 3.85 4.11 2.12 0.25 1.25 2.25 0.93
QUOTE TERRENO	3.59 3.59 3.56 4.65 5.42 5.36 5.31 5.33 5.34 5.27 4.68 2.81 3.45 4.47 4.59 4.62 4.66 4.67
DISTANZE TERRENO	−30.00 −28.14 −26.27 −21.66 −17.90 −15.54 −13.98 −10.44 −9.21 −7.73 −6.58 −4.21 −2.07 0.92 3.53 5.00 15.71 20.00

PROGR. 0+180.00



QUOTE PROGETTO	5.28 5.81 6.24 5.41 3.50 3.98 3.91 2.41 2.41 2.41 3.91 4.62
DISTANZE PROGETTO	−16.42 −15.68 −11.83 −7.98 −4.57 −2.60 −2.50 −0.25 0.00 1.25 3.50 4.57
DISTANZE PARZIALI	3.85 3.85 3.41 1.97 0.10 2.25 0.25 1.25 2.25 1.07
QUOTE TERRENO	3.56 3.58 4.35 4.37 5.45 5.37 5.26 5.20 5.15 5.08 2.88 3.63 4.45 4.50 4.60 4.68 4.67 4.67
DISTANZE TERRENO	−30.00 −27.70 −24.08 −22.92 −20.24 −18.10 −16.08 −12.93 −11.17 −9.81 −6.94 −4.07 −1.38 −0.11 1.56 15.01 18.50 20.00

PROGR. 0+200.00

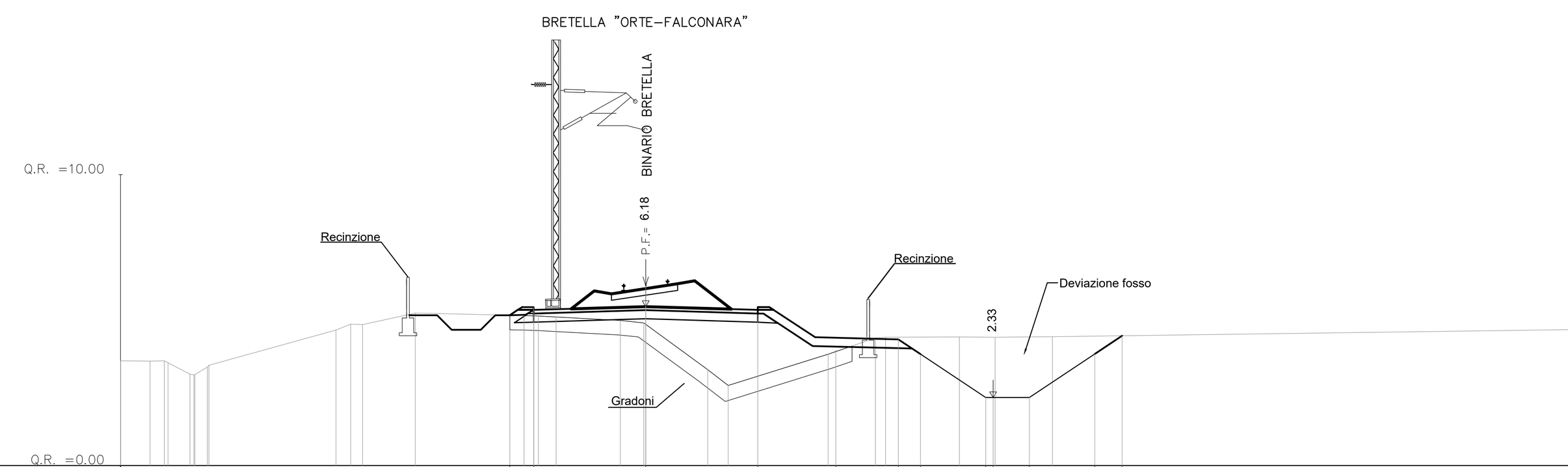

QUOTE PROGETTO	5.16 5.85 5.48 5.35 3.93 4.33 3.83 2.33 2.33 2.33 3.83 4.56
DISTANZE PROGETTO	−16.62 −15.80 −11.95 −8.09 −5.41 −3.25 −2.50 −0.25 0.00 1.25 3.50 4.43
DISTANZE PARZIALI	3.85 3.85 2.68 0.75 2.25 0.25 1.25 2.25 0.93
QUOTE TERRENO	3.59 3.59 3.14 4.66 5.24 5.15 5.10 4.98 3.29 3.82 4.39 4.41 4.41 4.42 4.67
DISTANZE TERRENO	−30.00 −28.98 −27.62 −22.59 −19.87 −16.13 −15.03 −12.82 −9.81 −5.67 −4.05 −1.16 0.07 2.04 20.00

PROGR. 0+220.00

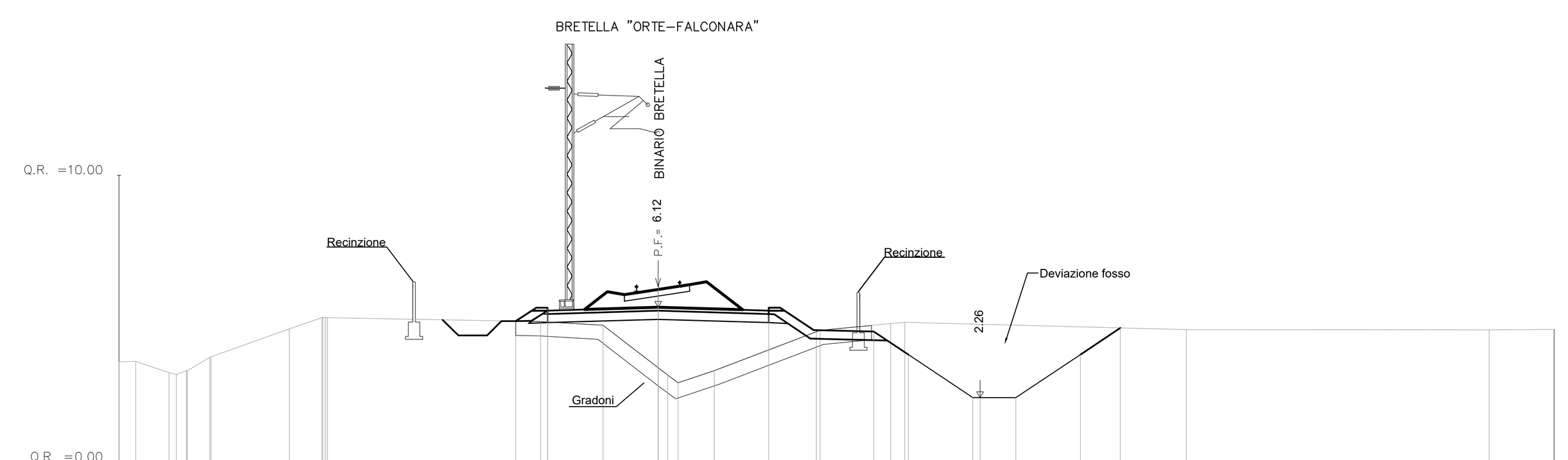

QUOTE PROGETTO	4.92 5.39 5.42 5.29 4.55 4.56 3.76 2.26 2.26 2.26 3.76 4.68
DISTANZE PROGETTO	−16.18 −15.07 −11.22 −7.37 −5.70 −3.71 −2.50 −0.25 0.00 0.00 3.50 4.89
DISTANZE PARZIALI	1.11 3.85 3.85 1.67 1.21 2.25 0.25 1.25 2.25 1.39
QUOTE TERRENO	3.51 3.13 3.66 4.65 5.04 4.90 4.78 3.04 3.19 4.60 4.84 4.62 4.62 4.63
DISTANZE TERRENO	−30.00 −28.26 −26.83 −24.07 −22.94 −15.31 −13.13 −10.89 −9.26 −5.58 −3.12 7.19 17.74 20.00

COMMITTENTE:
RFI RETE FERROVIARIA ITALIANA
GRUPPO FERROVIE DELLO STATO
DIREZIONE INVESTIMENTI - S.O. PROGETTO ADRIATICA

DIREZIONE LAVORI:
ITALFERR GRUPPO FERROVIE DELLO STATO

U.O. : AREA OPERATIVA CENTRO SUD
PM Nodi di Roma e Falconara, Orte - Falconara e Bologna - Falconara

PROGETTO ESECUTIVO

LINEA FERROVIARIA: ADRIATICA
INTERVENTO: VARIANTE DI FALCONARA

ID - IDROLOGIA E IDRAULICA

Deviazione Fosso della Castellaraccia

Sezioni - Tav. 1

APPALTATORE	IL PROGETTISTA	SCALA
RICCIARDELLO COSTRUZIONI S.r.l. — IL DIRETTORE TECNICO Ing. Fabio Sgarella	TECH PROJECT ingegneria integrata ®	1:200

COMMESSA	LOTTO	FASE	ENTE	TIPO DOC.	OPERA/DISCIPLINA	PROGR.	REV.
IA1Y	00	E	ZZ	W9	ID0000	002	B

PROGETTAZIONE								IL PROGETTISTA
Rev.	Descrizione	Redatto	Data	Verificato	Data	Approvato	Data	Ing. Giancarlo Tanzi
A	Rec. istruttoria del 13.03.2017	F. Camilli	06/04/2017	A. Nastasi	07/04/2017	G. Tanzi	10/04/2017	
B	Rec. istruttoria del 09.2017	F. Camilli	12/10/2017	A. Nastasi	13/10/2017	G. Tanzi	16/10/2017	
								Data: 16/10/2017

CIG. 5512584838 CUP: J41C07000000001 File: IA1Y-00-E-ZZ-W9-ID0000-002_B.dwg