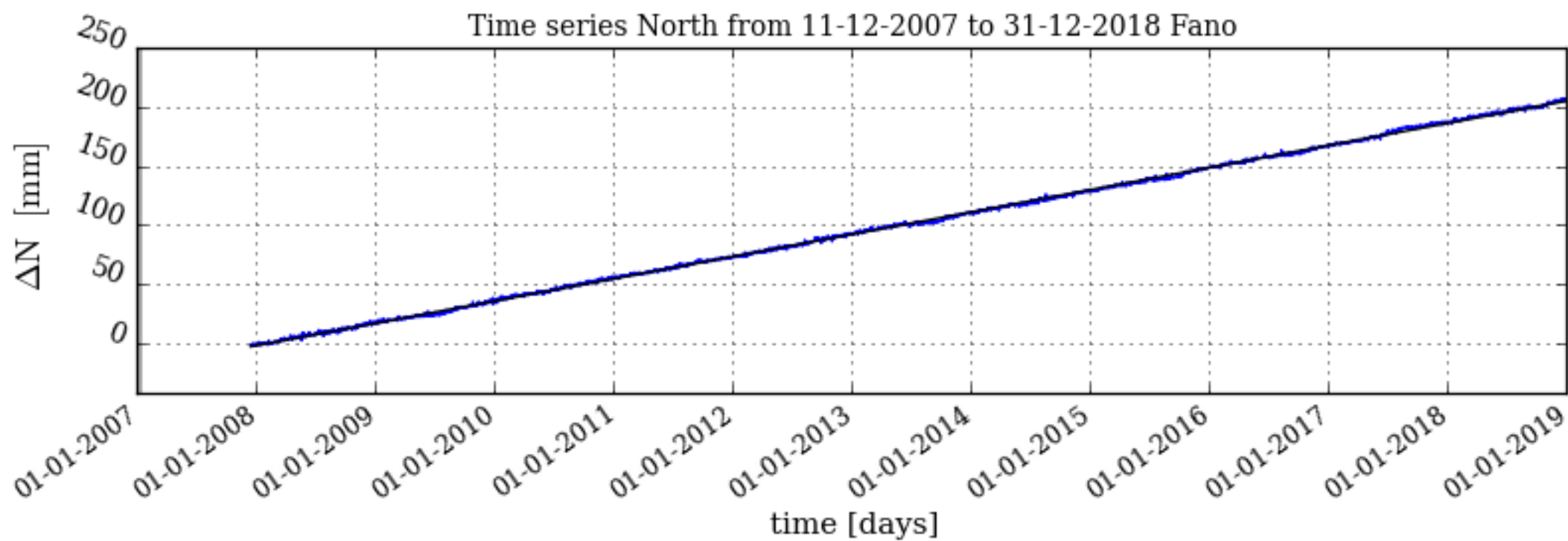


# Time series ITRF2014 Fano

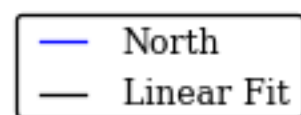
## Time series North from 11-12-2007 to 31-12-2018 Fano



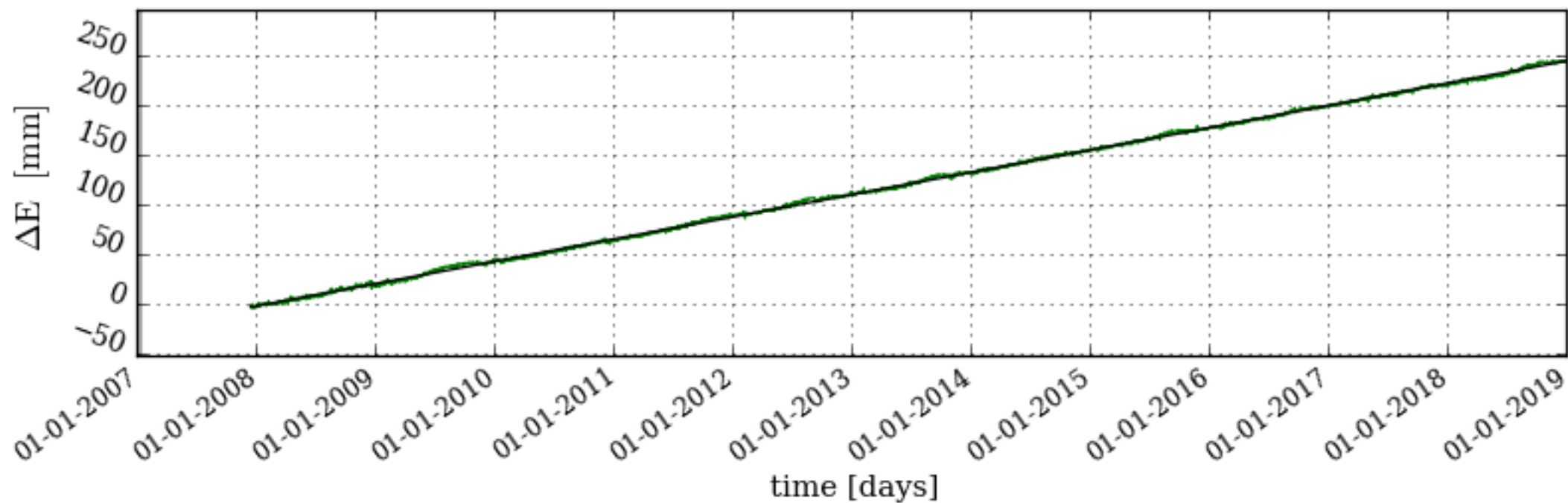
$$\text{Vel}_n = 18.85 \pm 0.01 \text{ mm/y}$$

$$\text{WRMS}_n = 1.13 \text{ mm}$$

$$\chi^2 / \text{DOF} = 7.39$$



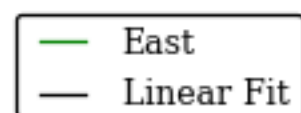
## Time series East from 11-12-2007 to 31-12-2018 Fano



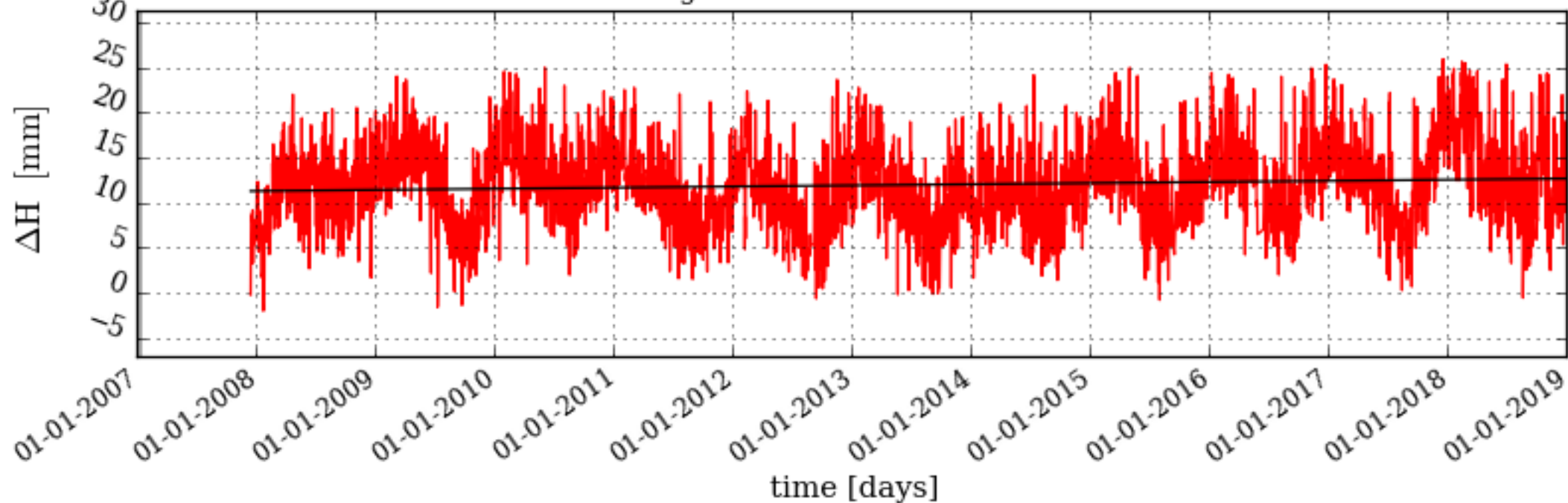
$$\text{Vel}_e = 22.53 \pm 0.01 \text{ mm/y}$$

$$\text{WRMS}_e = 1.41 \text{ mm}$$

$$\chi^2 / \text{DOF} = 17.67$$



## Time series Height from 11-12-2007 to 31-12-2018 Fano



$$\text{Vel}_h = 0.13 \pm 0.02 \text{ mm/y}$$

$$\text{WRMS}_h = 4.4 \text{ mm}$$

$$\chi^2 / \text{DOF} = 9.46$$

