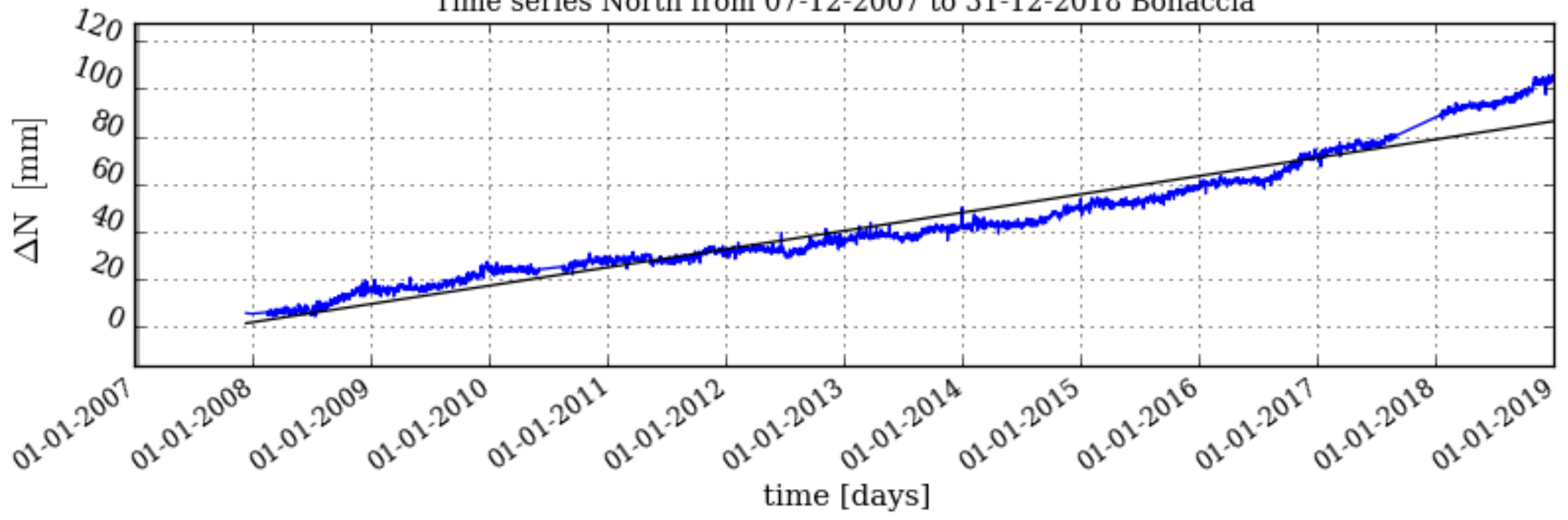


Time series ITRF2014 Bonaccia

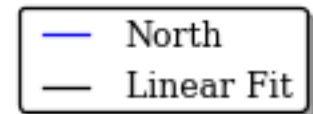
Time series North from 07-12-2007 to 31-12-2018 Bonaccia



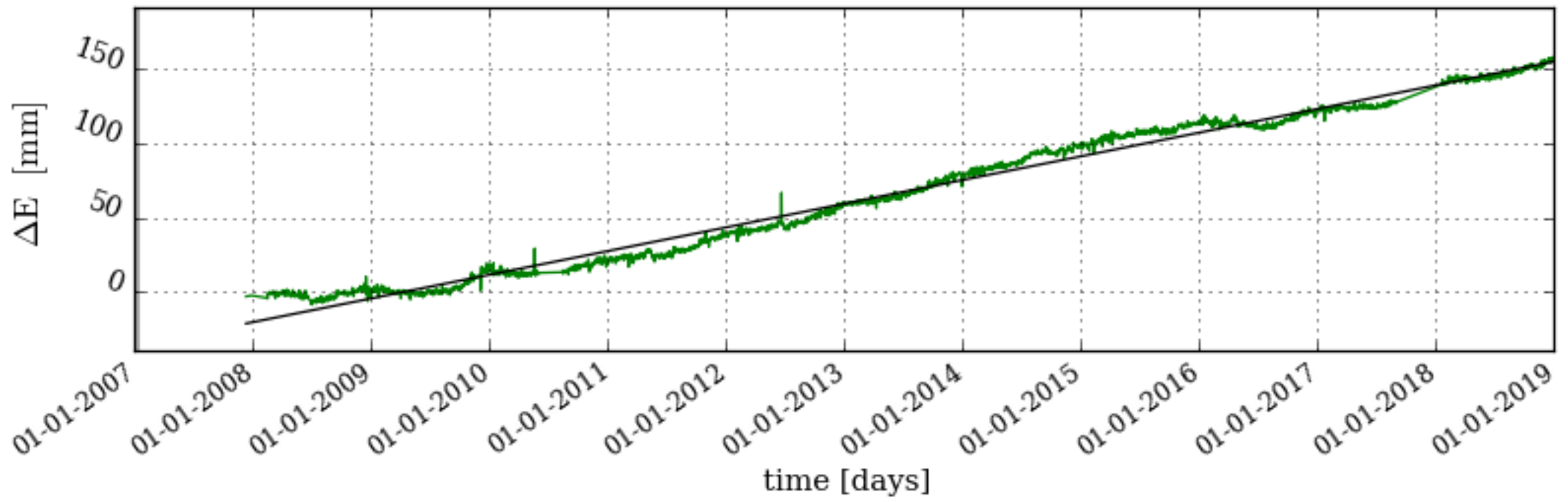
$$Vel_n = 7.5 \pm 0.03 \text{ mm/y}$$

$$WRMS_n = 5.79 \text{ mm}$$

$$\chi^2 / \text{DOF} = 240.13$$



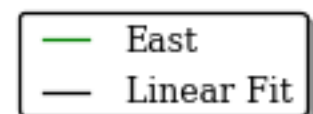
Time series East from 07-12-2007 to 31-12-2018 Bonaccia



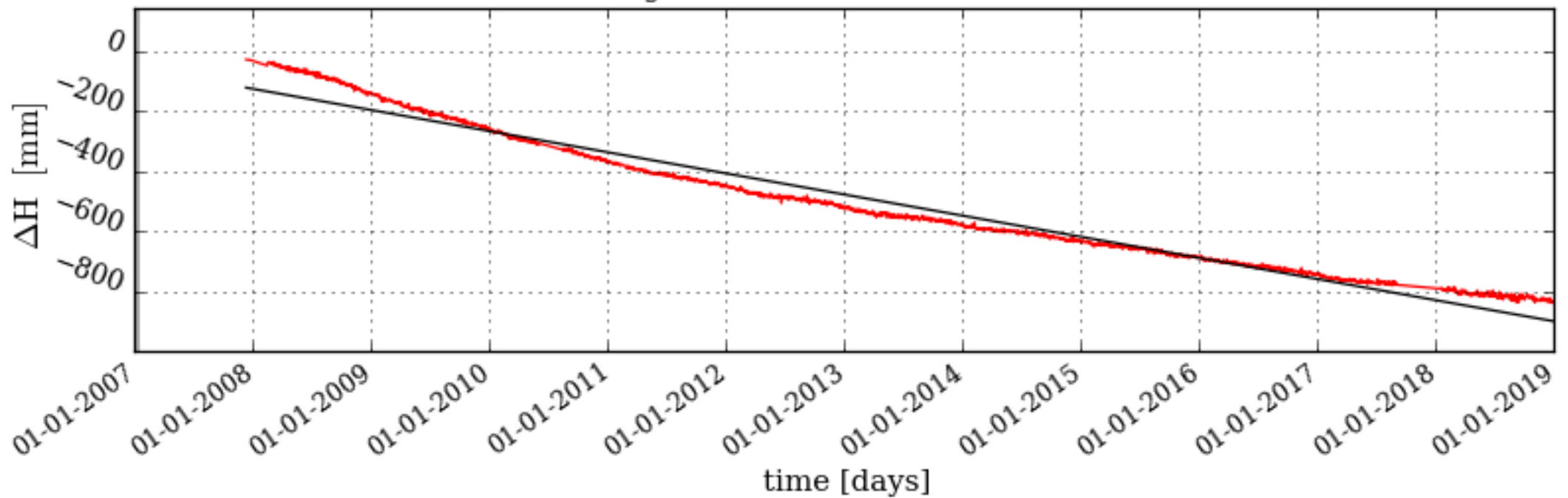
$$Vel_e = 15.93 \pm 0.03 \text{ mm/y}$$

$$WRMS_e = 5.84 \text{ mm}$$

$$\chi^2 / \text{DOF} = 372.91$$



Time series Height from 07-12-2007 to 31-12-2018 Bonaccia



$$Vel_h = -71.24 \pm 0.21 \text{ mm/y}$$

$$WRMS_h = 39.0 \text{ mm}$$

$$\chi^2 / \text{DOF} = 968.6$$

