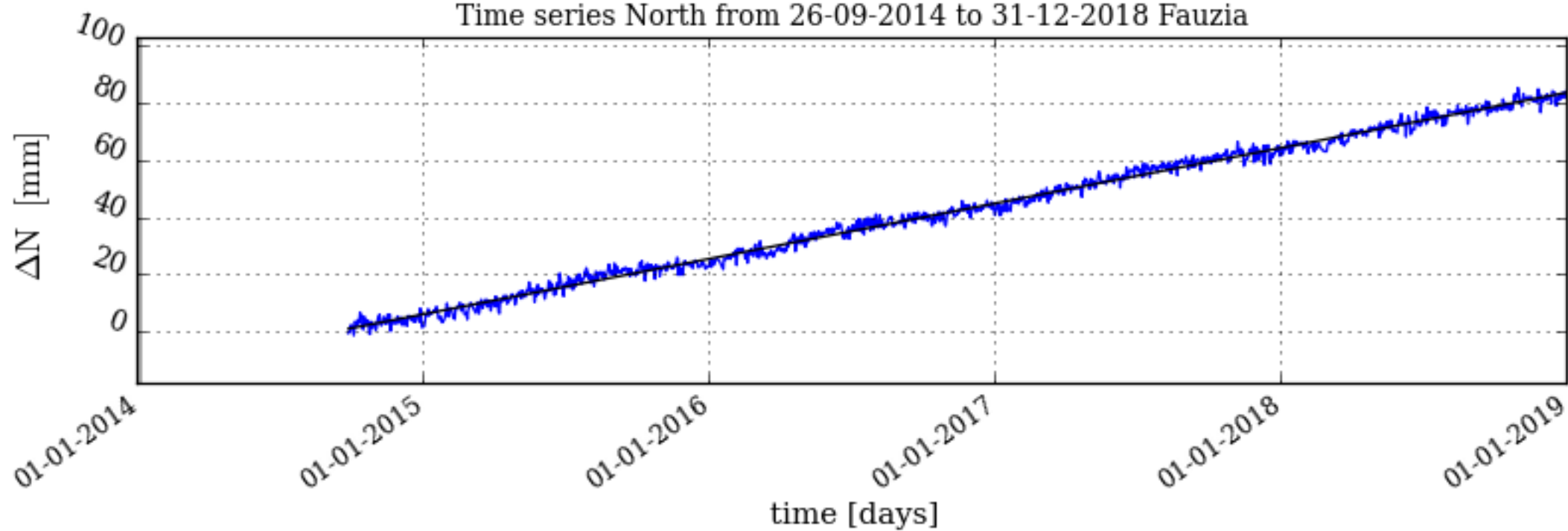


Time series ITRF2014 Fauzia

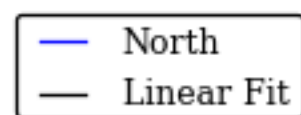
Time series North from 26-09-2014 to 31-12-2018 Fauzia



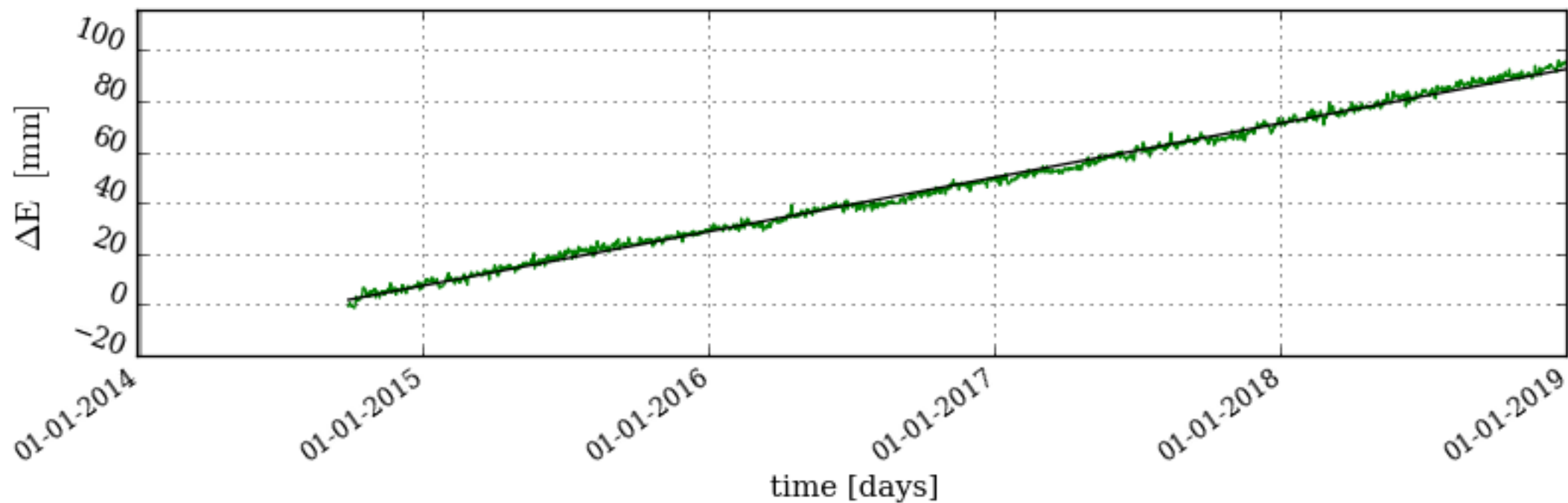
$$Vel_n = 19.48 \pm 0.04 \text{ mm/y}$$

$$WRMS_n = 1.69 \text{ mm}$$

$$\chi^2 / \text{DOF} = 14.31$$



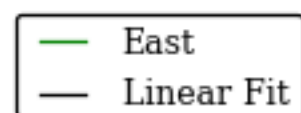
Time series East from 26-09-2014 to 31-12-2018 Fauzia



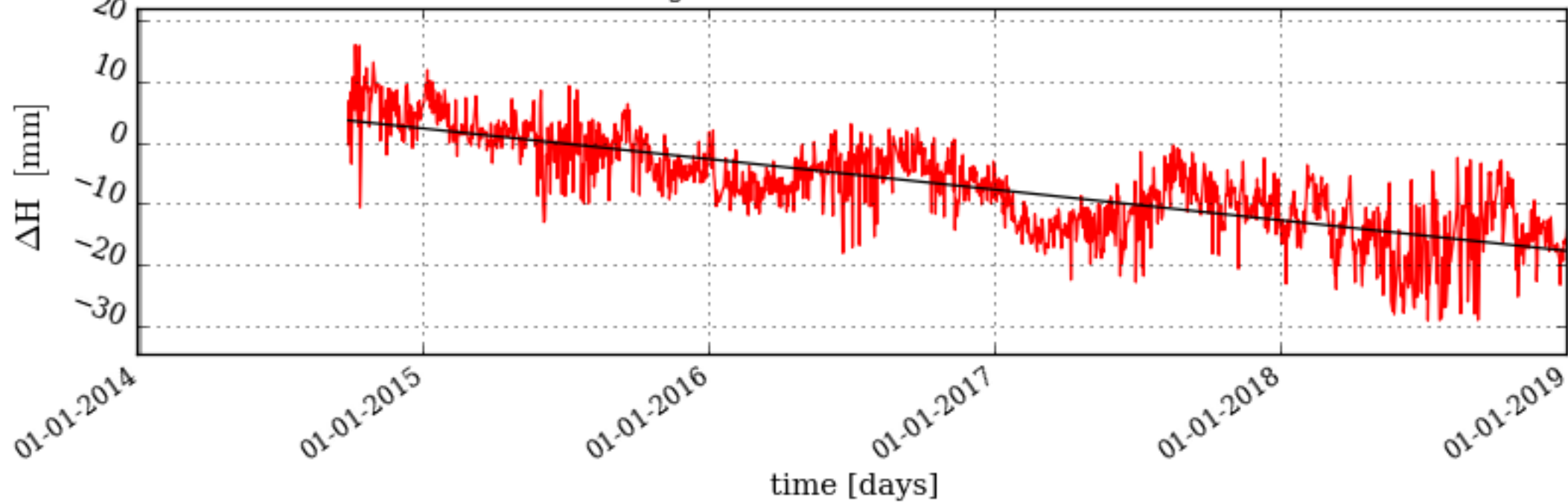
$$Vel_e = 21.34 \pm 0.03 \text{ mm/y}$$

$$WRMS_e = 1.5 \text{ mm}$$

$$\chi^2 / \text{DOF} = 16.68$$



Time series Height from 26-09-2014 to 31-12-2018 Fauzia



$$Vel_h = -4.95 \pm 0.1 \text{ mm/y}$$

$$WRMS_h = 4.53 \text{ mm}$$

$$\chi^2 / \text{DOF} = 8.95$$

