

REGIONI PUGLIA e CAMPANIA

Province di Foggia e Avellino

COMUNI DI Greci (AV) – Montaguto (AV) – Faeto (FG) –
Celle di San Vito (FG) – Orsara (FG)-Castelluccio
Valmaggiore (FG) – Troia (FG)

PROGETTO

POTENZIAMENTO PARCO EOLICO GRECI-MONTAGUTO



PROGETTO DEFINITIVO

COMMITTENTE:

ERG Wind 4



PROGETTISTA:



GOLDER
Via Sante Bargellini, 4
00157 - Roma (RM)



Dott. Ing. NICOLA FORTE

OGGETTO DELL'ELABORATO:

ALLEGATO 2

**Studio di compatibilità idrologica e idraulica - Appendice 8
Risultati del calcolo con software Hec-Ras per ciascuna sezione di calcolo**

CODICE PROGETTISTA	DATA	SCALA	FOGLIO	FORMATO	CODICE DOCUMENTO				
					IMP.	DISC.	TIPO DOC.	PROG.	REV.
	12/2019	/	1 di 19	A4	GRE	ENG	TAV	0068	00

NOME FILE: GRE.ENG.TAV.0068.00.doc

ERG Wind 4 2 S.r.l. si riserva tutti i diritti su questo documento che non può essere riprodotto neppure parzialmente senza la sua autorizzazione scritta.

CODICE COMMITTENTE					OGGETTO DELL'ELABORATO	PAGINA
IMP.	DISC.	TIPO DOC.	PROGR.	REV	STUDIO DI COMPATIBILITA' IDROLOGICA E IDRAULICA-APPENDICE 8	2
GRE	ENG	REL	0068	00		

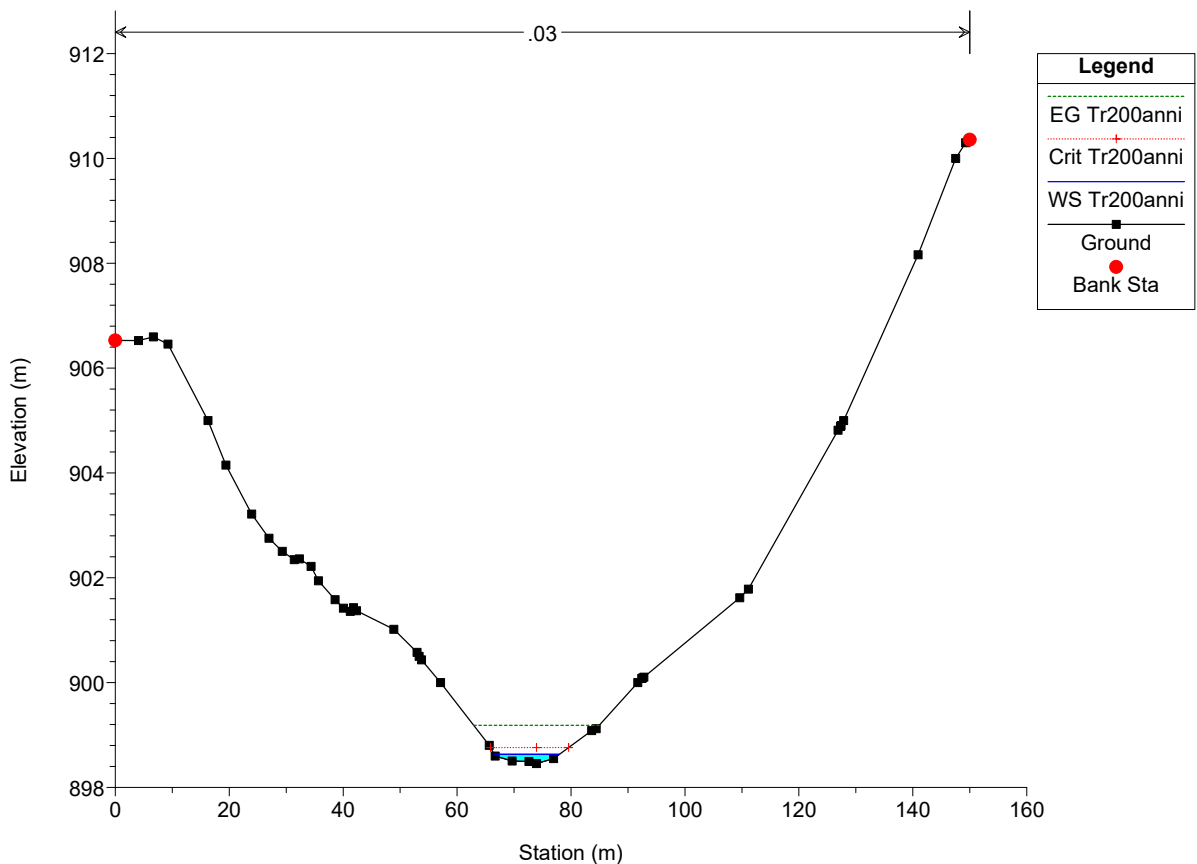
Storia delle revisioni del documento

REV.	DATA	DESCRIZIONE REVISIONE	REDATTO	VERIFICATO	APPROVATO
00	12/2019	EMMISSIONE	NF	LSP	VBR

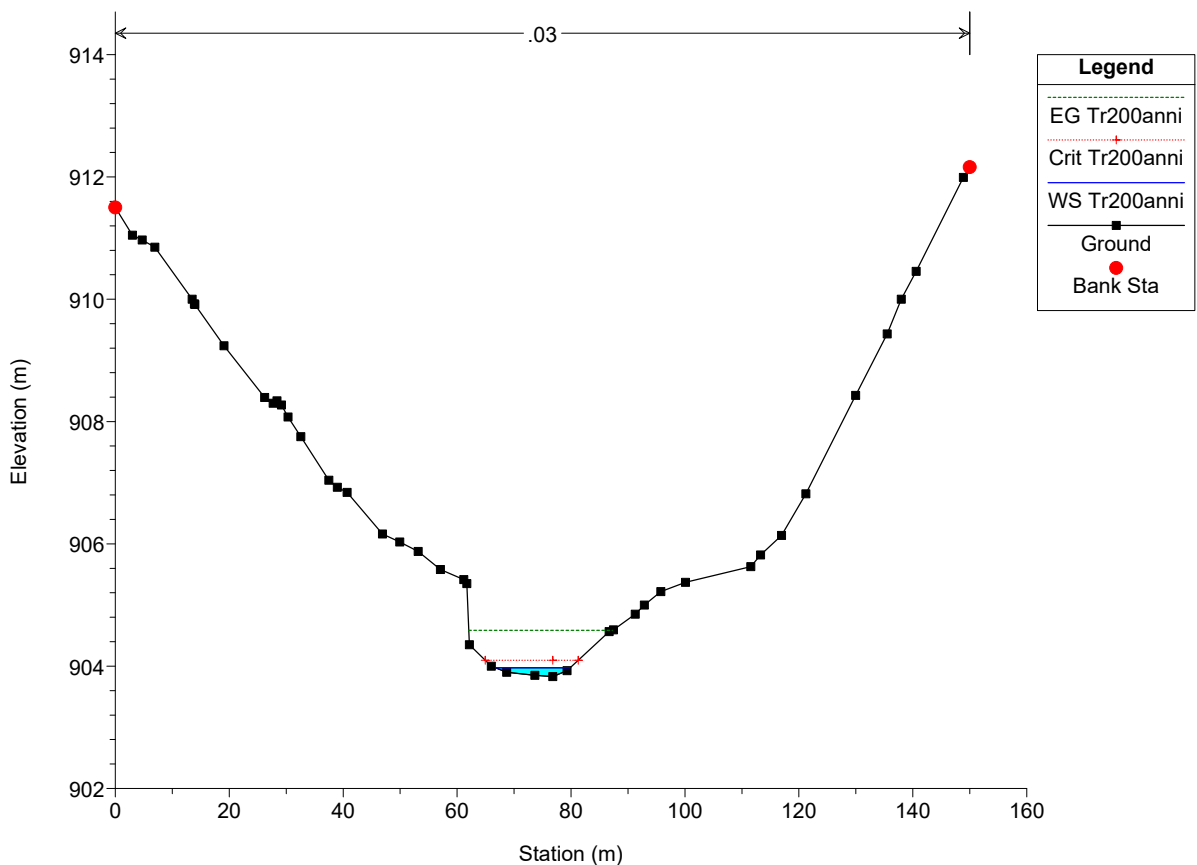
CODICE COMMITTENTE					OGGETTO DELL'ELABORATO	PAGINA
IMP.	DISC.	TIPO DOC.	PROGR.	REV	RELAZIONE IDROLOGICA	3
GRE	ENG	REL	0068	00		

**OUTPUT DEI RISULTATI OTTENUTI CON IL SOFTWARE HEC-RAS
INTERFERENZA I1**

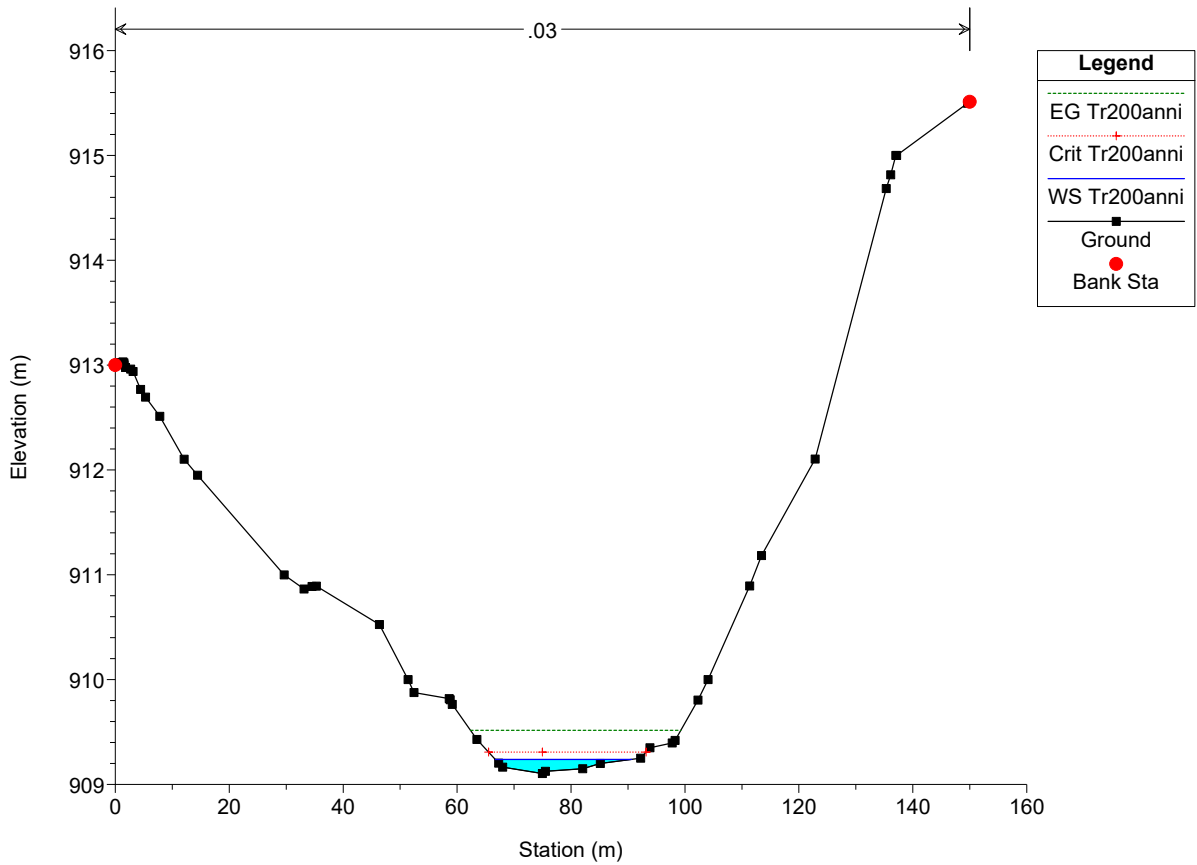
SEZIONE 1-1'



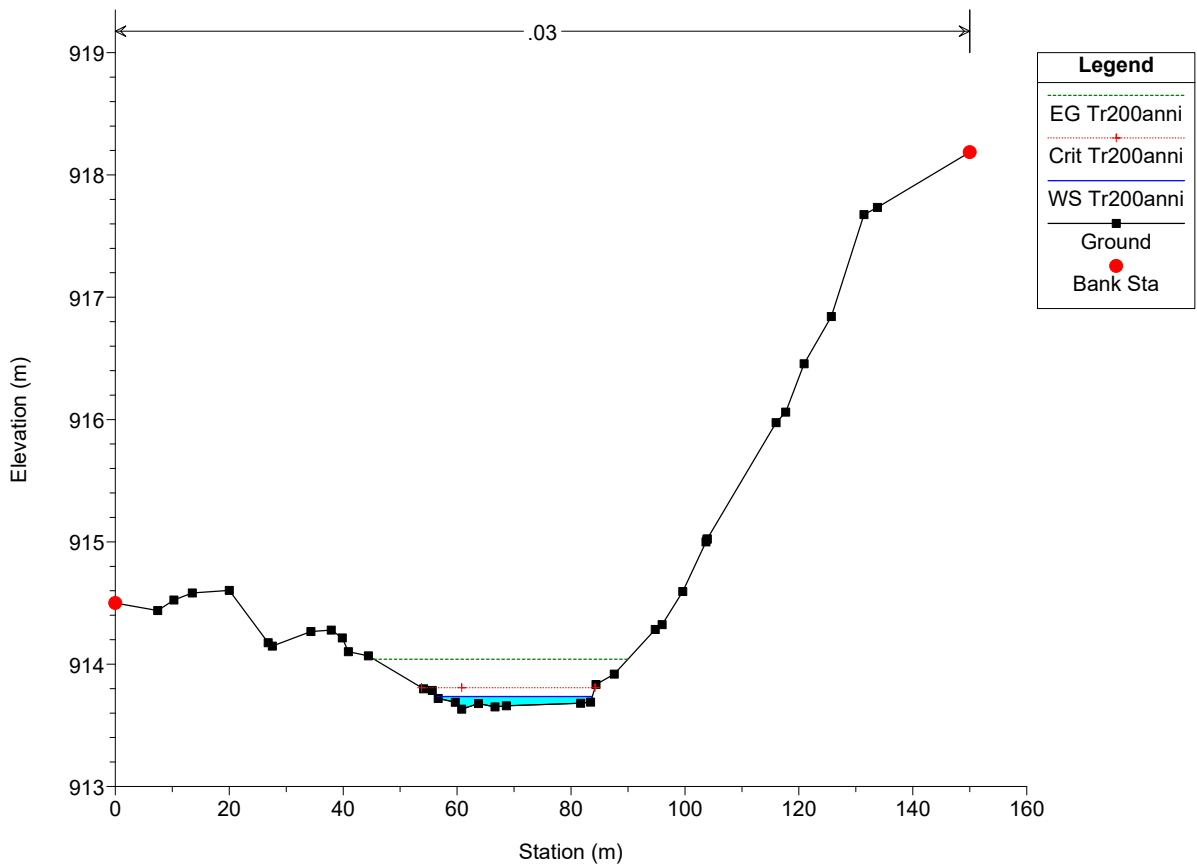
SEZIONE 2-2'



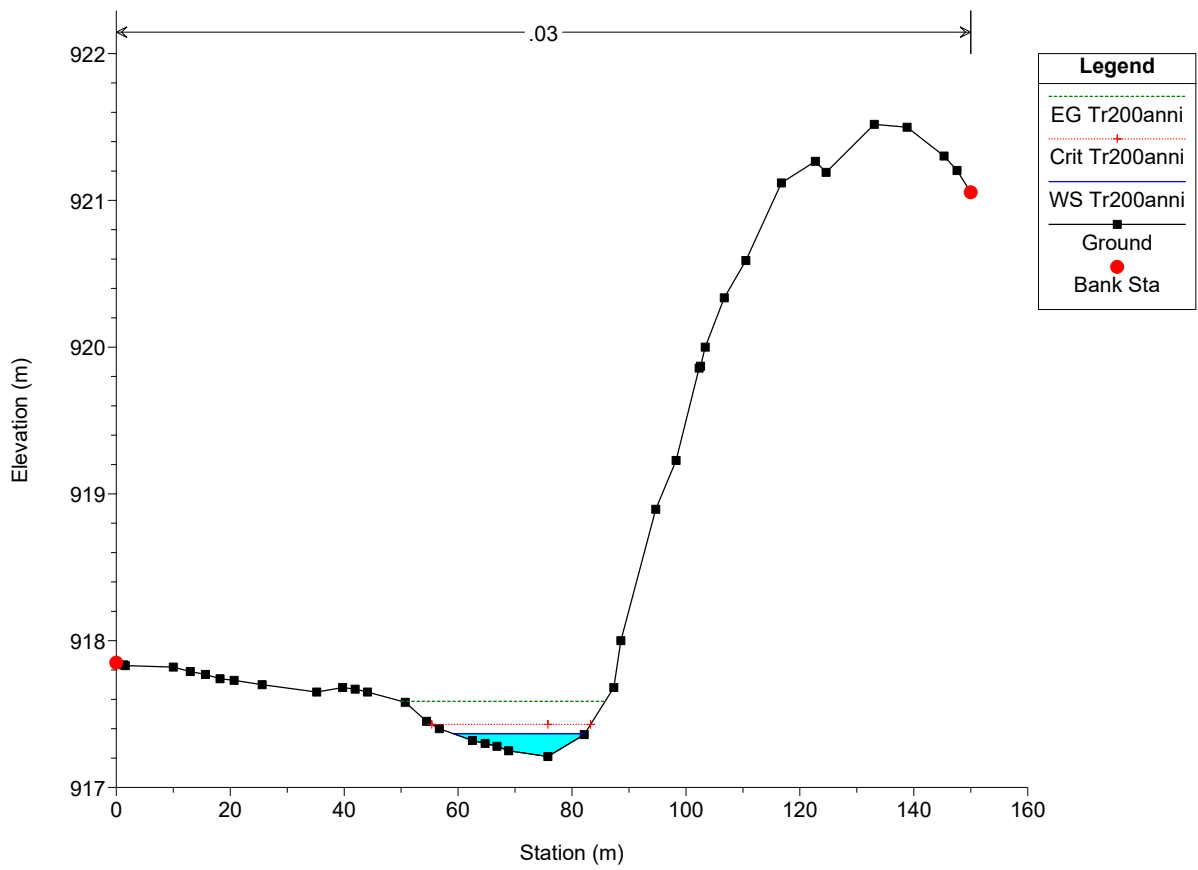
SEZIONE 3-3'



SEZIONE 4-4'



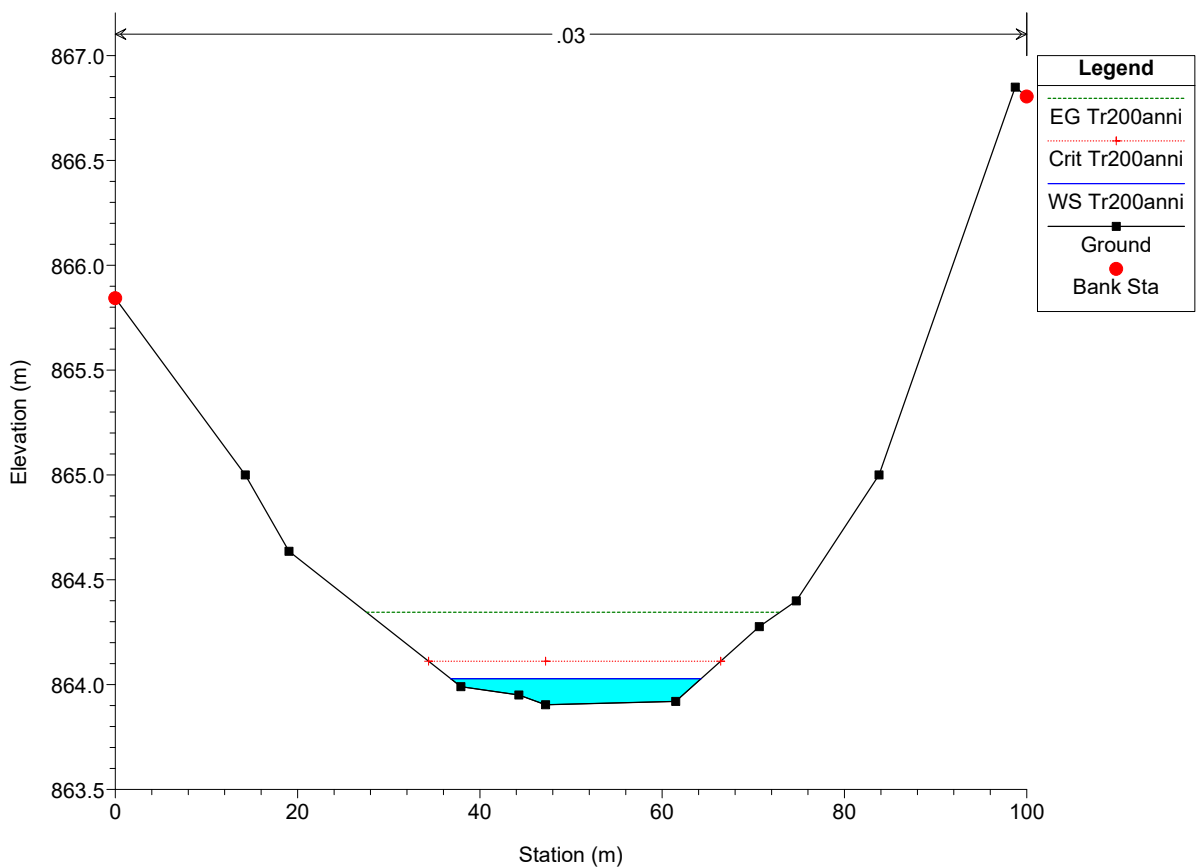
SEZIONE 5-5'



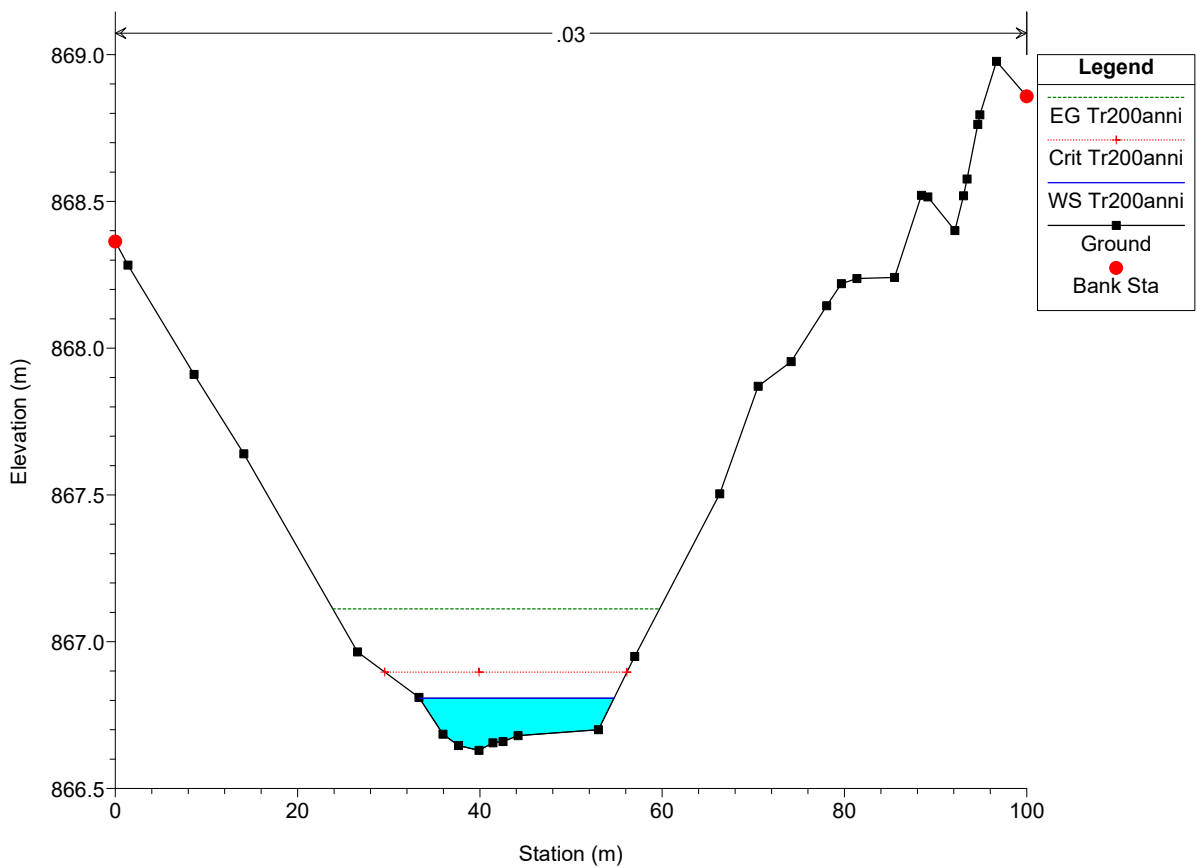
CODICE COMMITTENTE					OGGETTO DELL'ELABORATO	PAGINA
IMP.	DISC.	TIPO DOC.	PROGR.	REV	RELAZIONE IDROLOGICA	4
GRE	ENG	REL	0020	00		

**OUTPUT DEI RISULTATI OTTENUTI CON IL SOFTWARE HEC-RAS
INTERFERENZA I3**

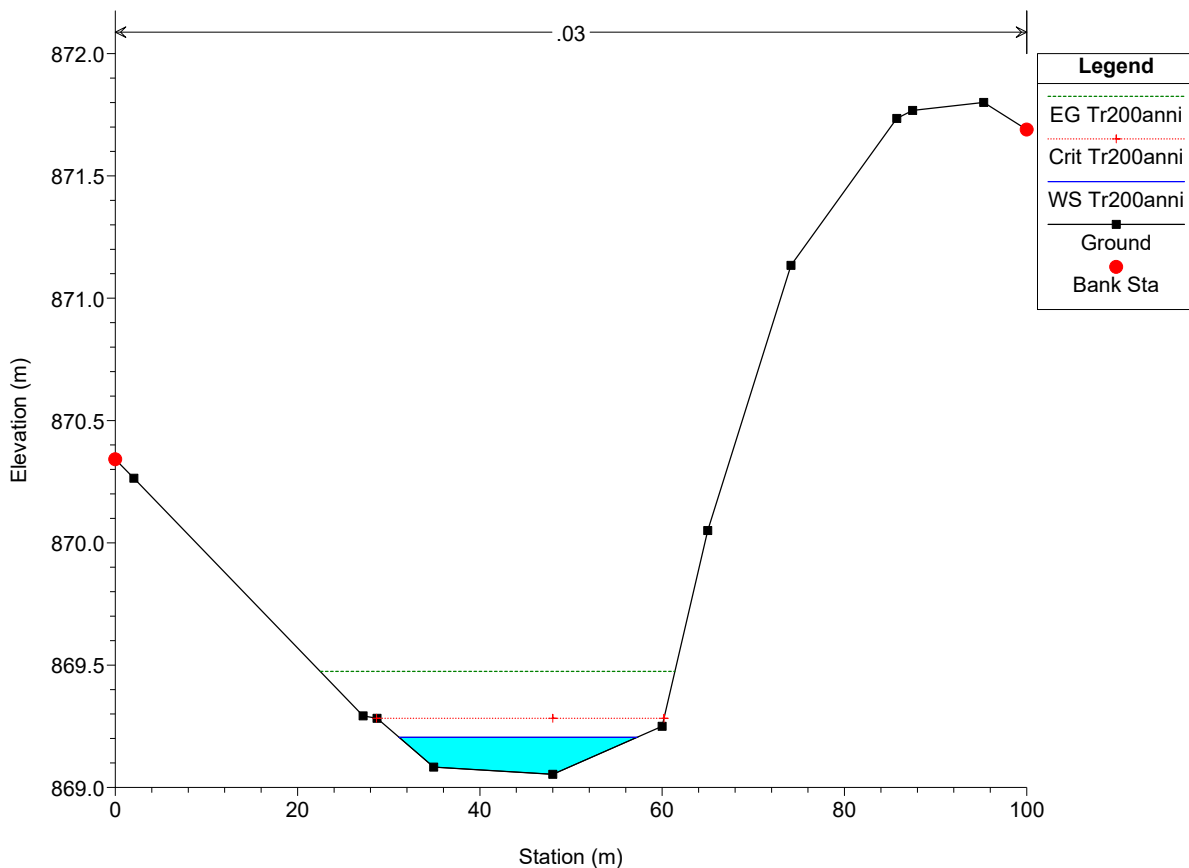
SEZIONE 1-1'



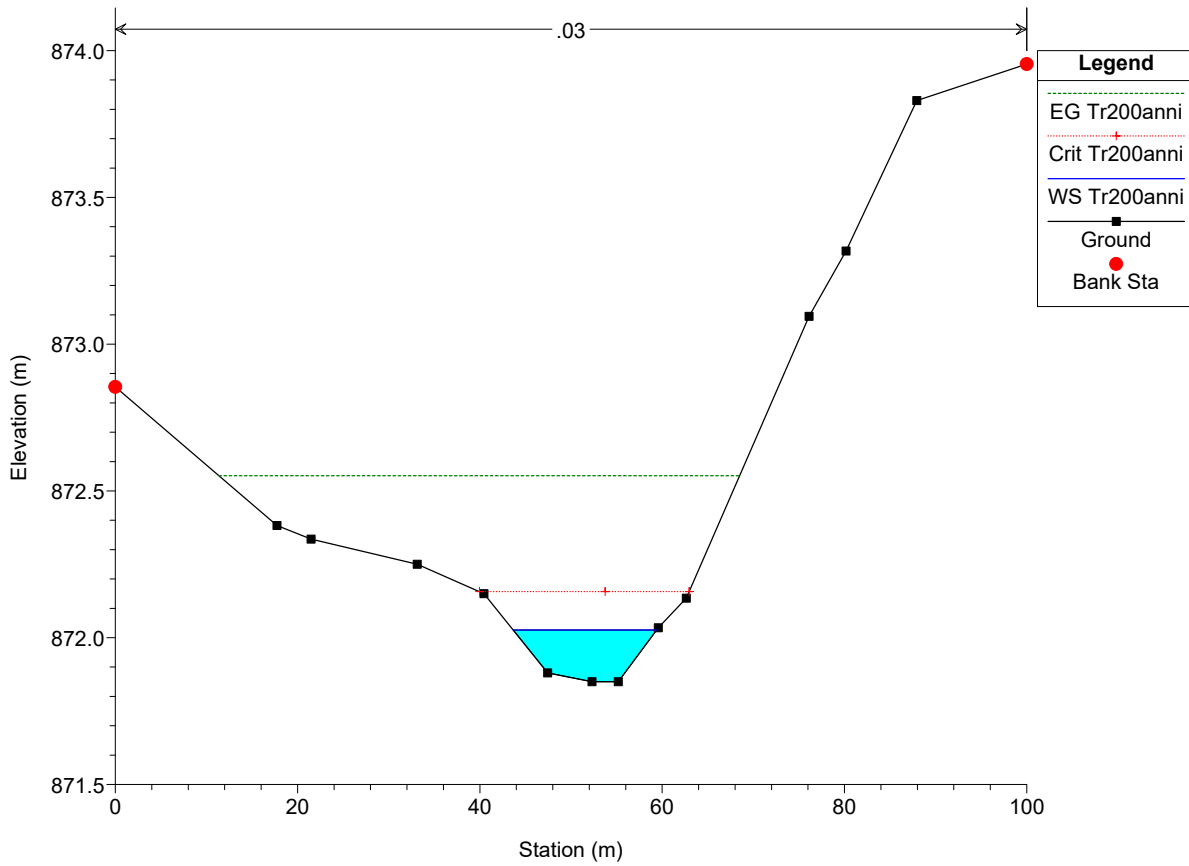
SEZIONE 2-2'



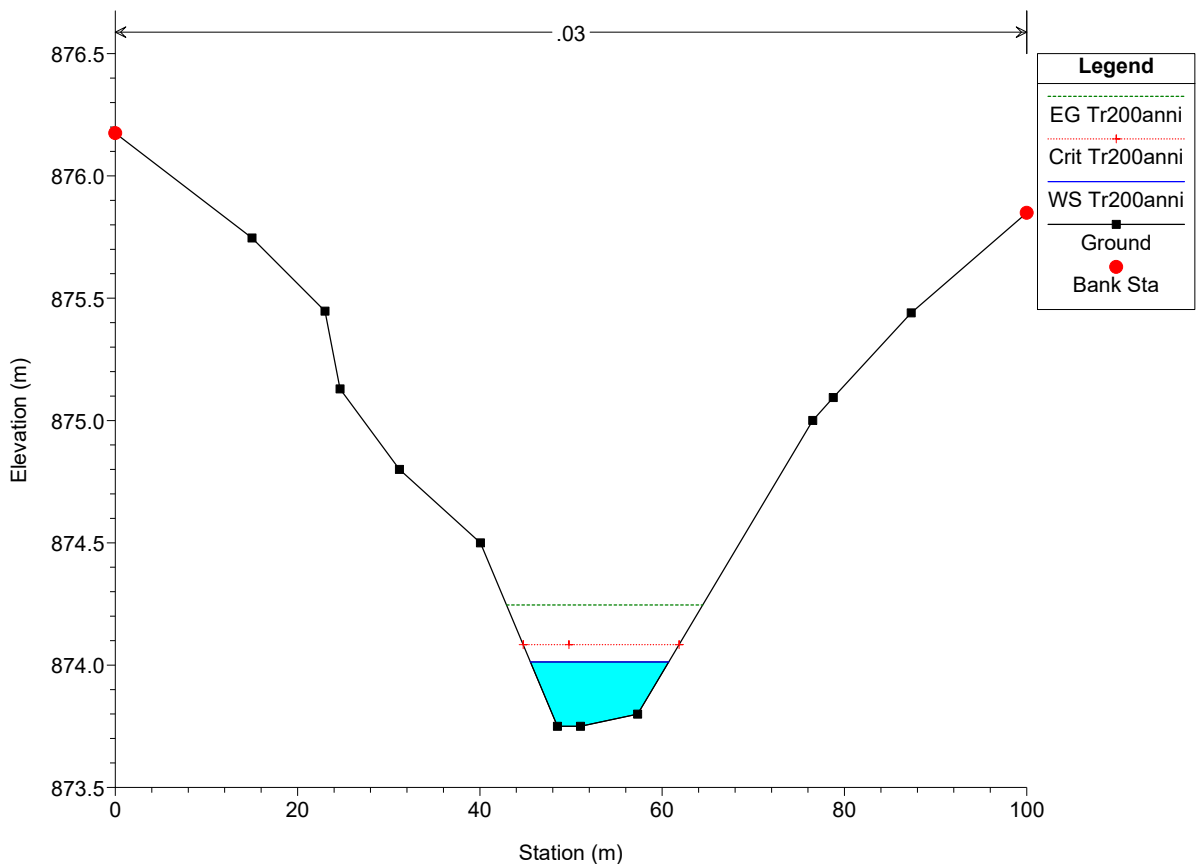
SEZIONE 3-3'



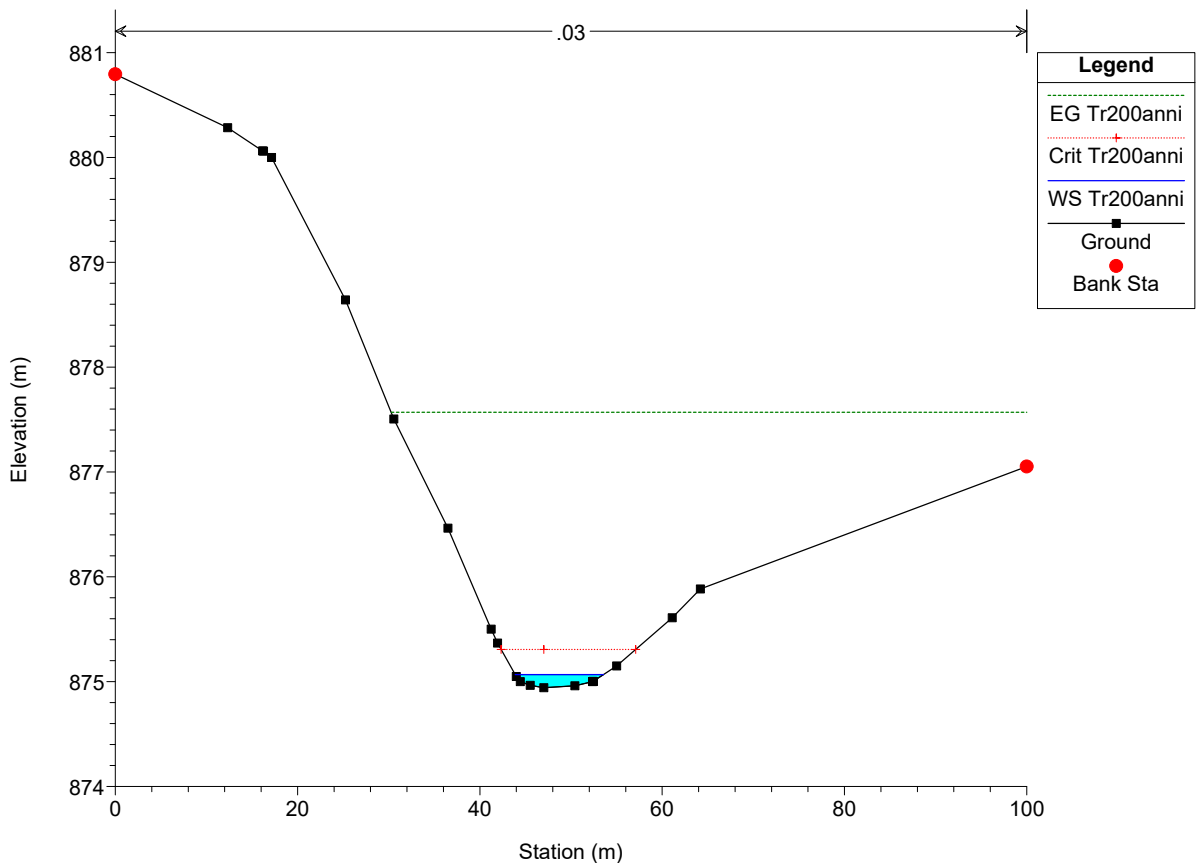
SEZIONE 4-4'



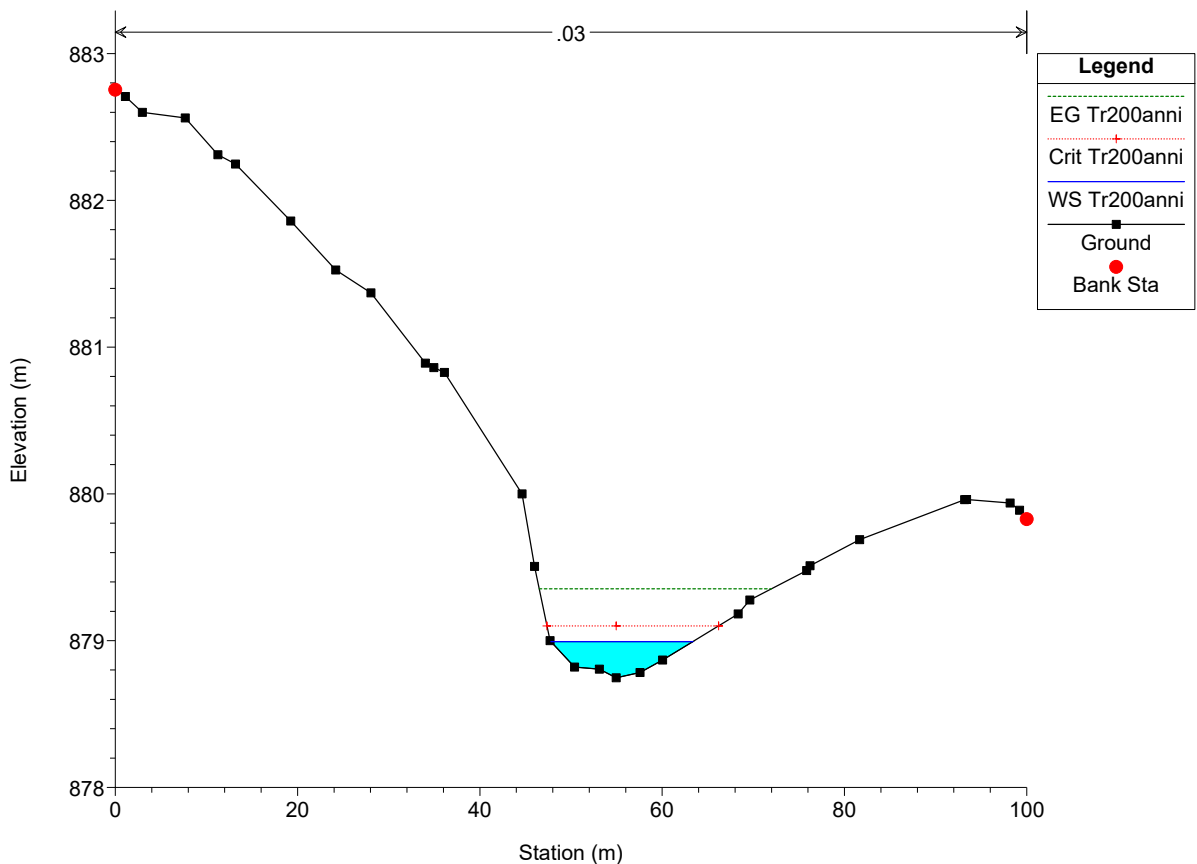
SEZIONE 5-5'



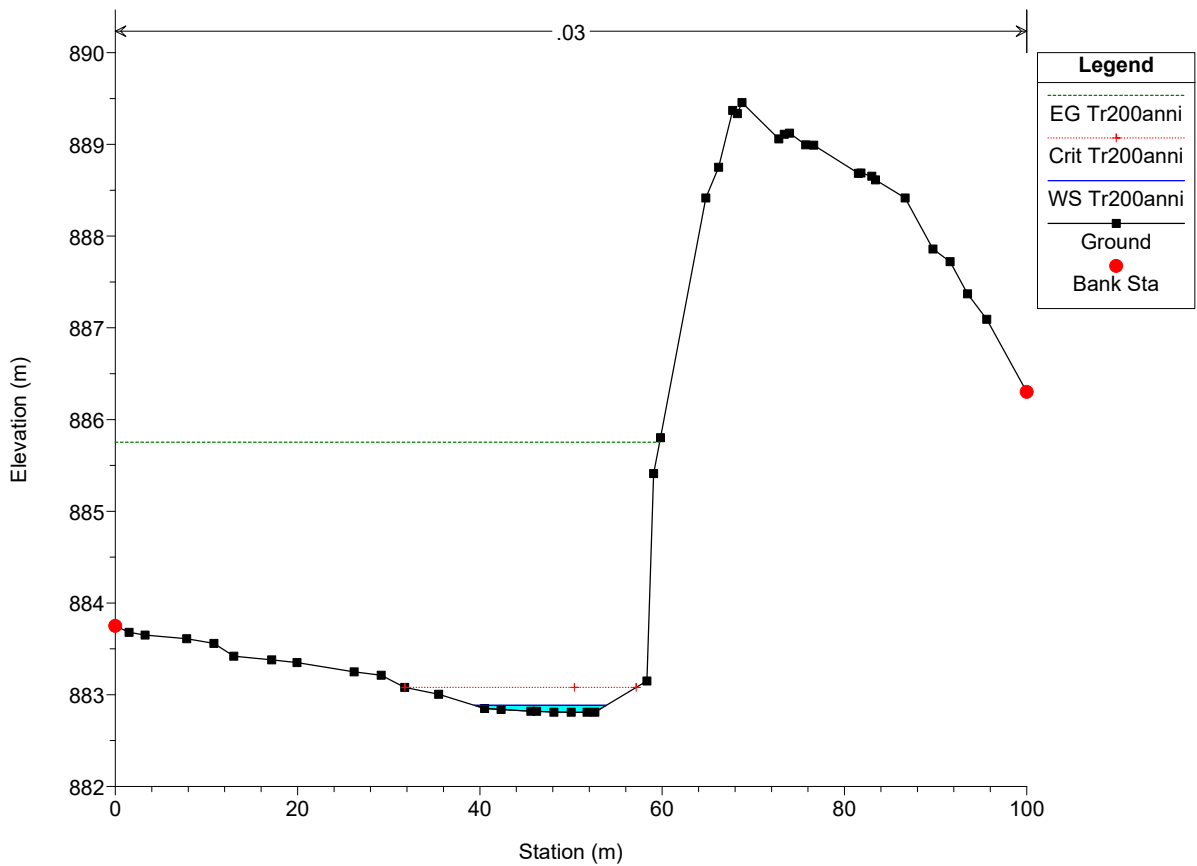
SEZIONE 6-6'



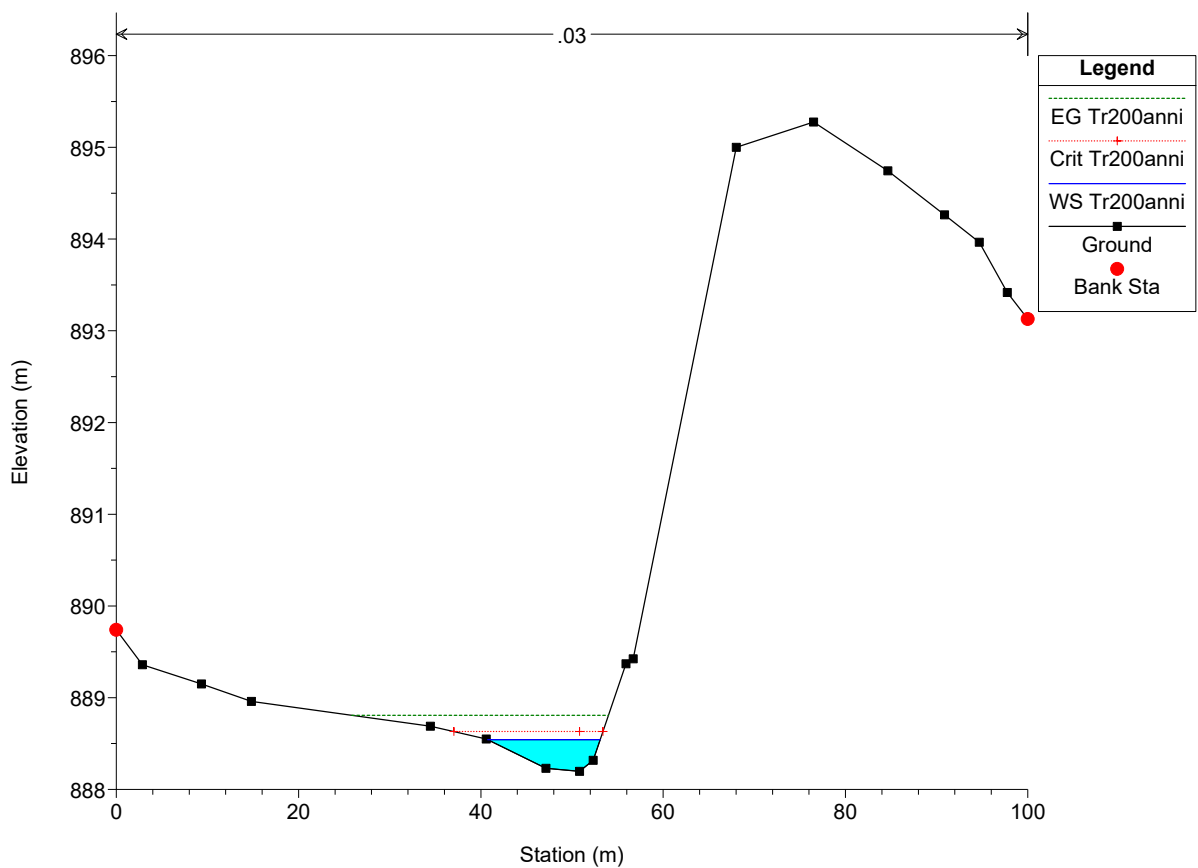
SEZIONE 7-7'



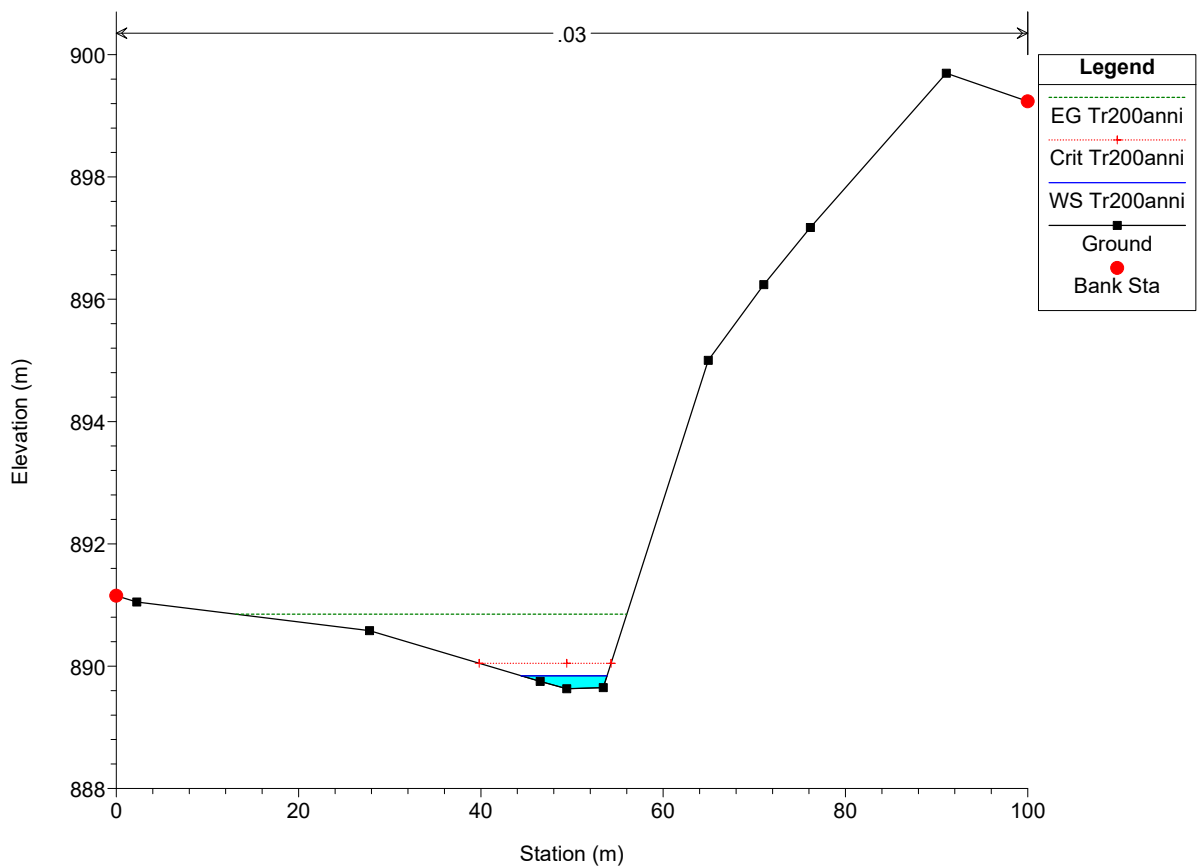
SEZIONE 8-8'



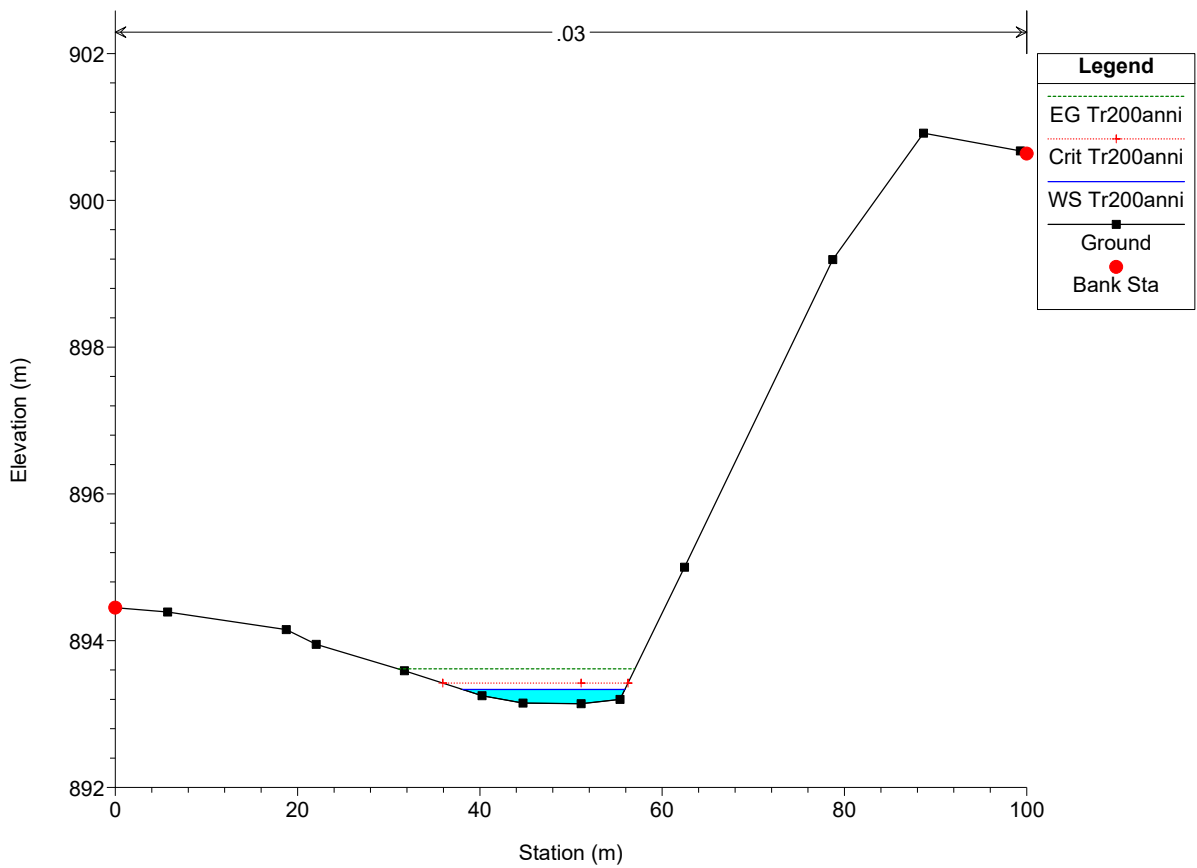
SEZIONE 9-9'



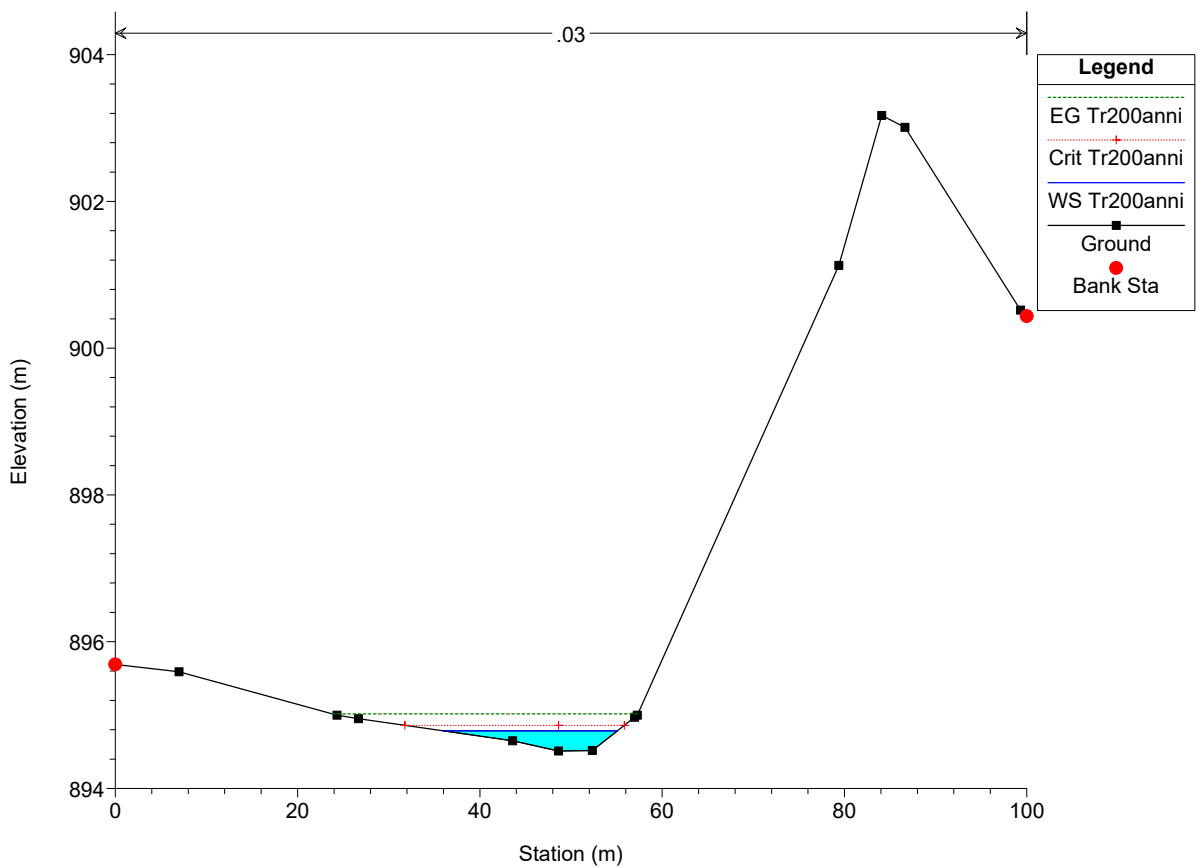
SEZIONE 10-10'



SEZIONE 11-11'



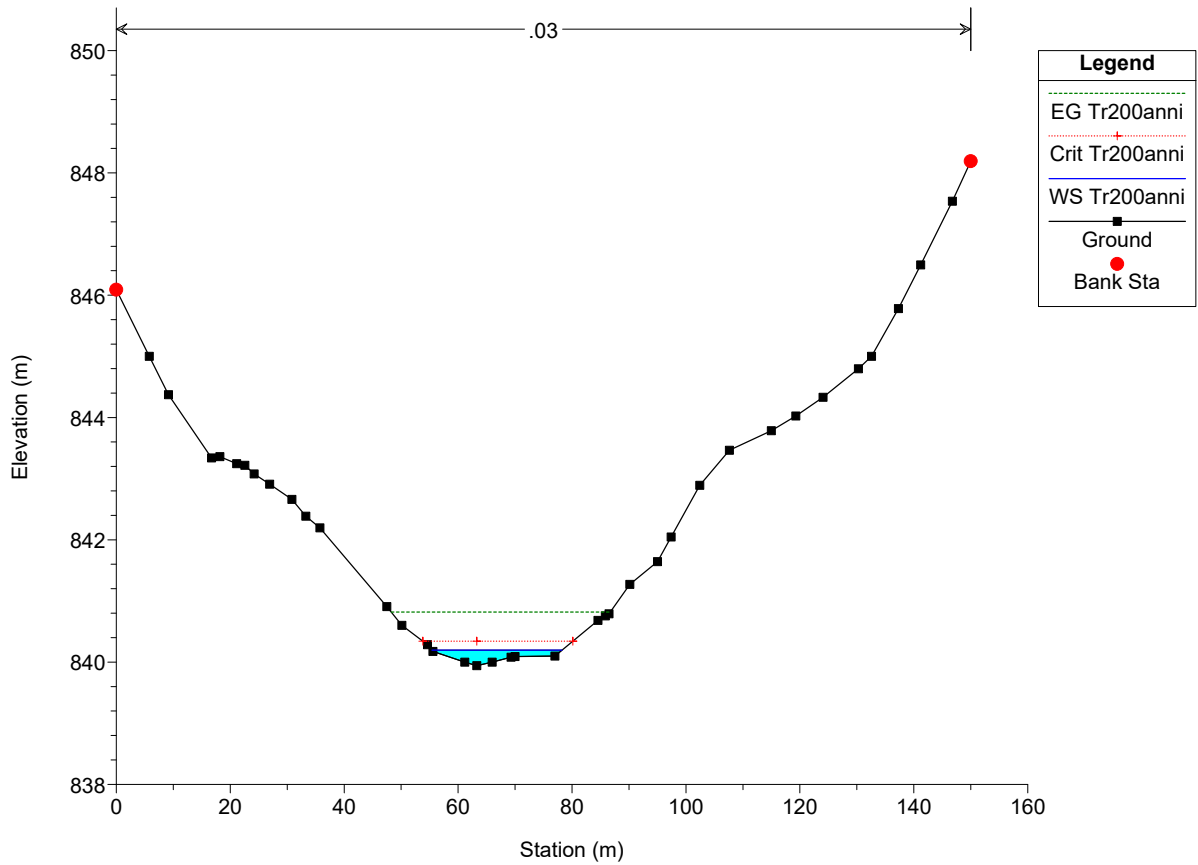
SEZIONE 12-12'



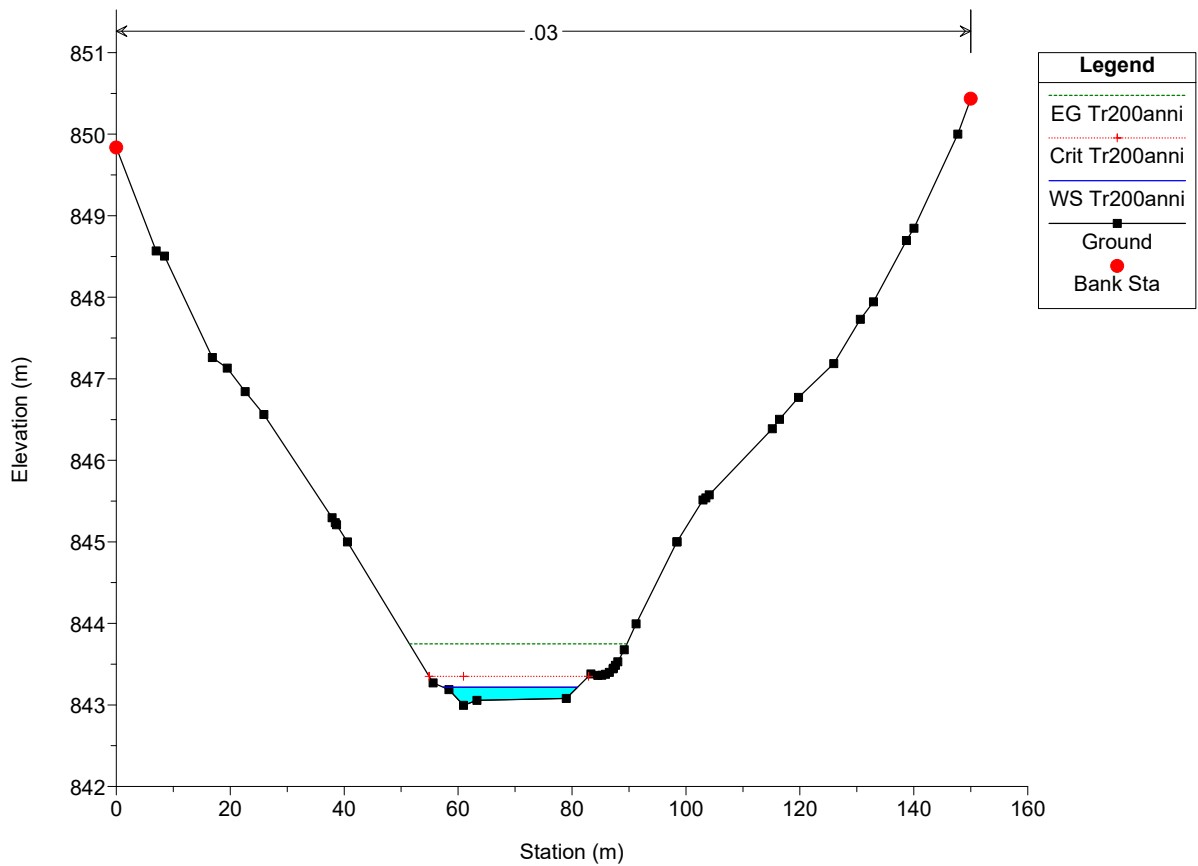
CODICE COMMITTENTE					OGGETTO DELL'ELABORATO	PAGINA
IMP.	DISC.	TIPO DOC.	PROGR.	REV	RELAZIONE IDROLOGICA	5
GRE	ENG	REL	0020	00		

**OUTPUT DEI RISULTATI OTTENUTI CON IL SOFTWARE HEC-RAS
INTERFERENZA I7 ANTE OPERAM**

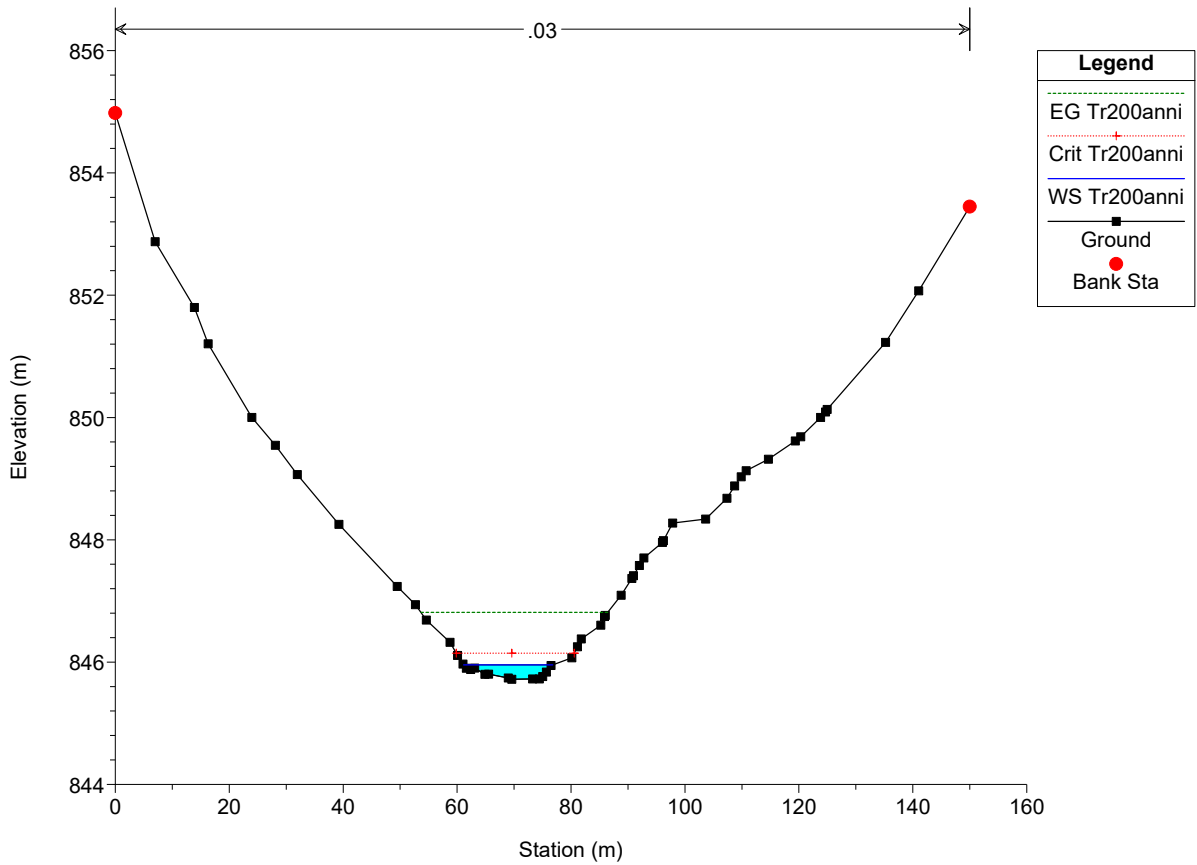
SEZIONE 1-1' ante operam



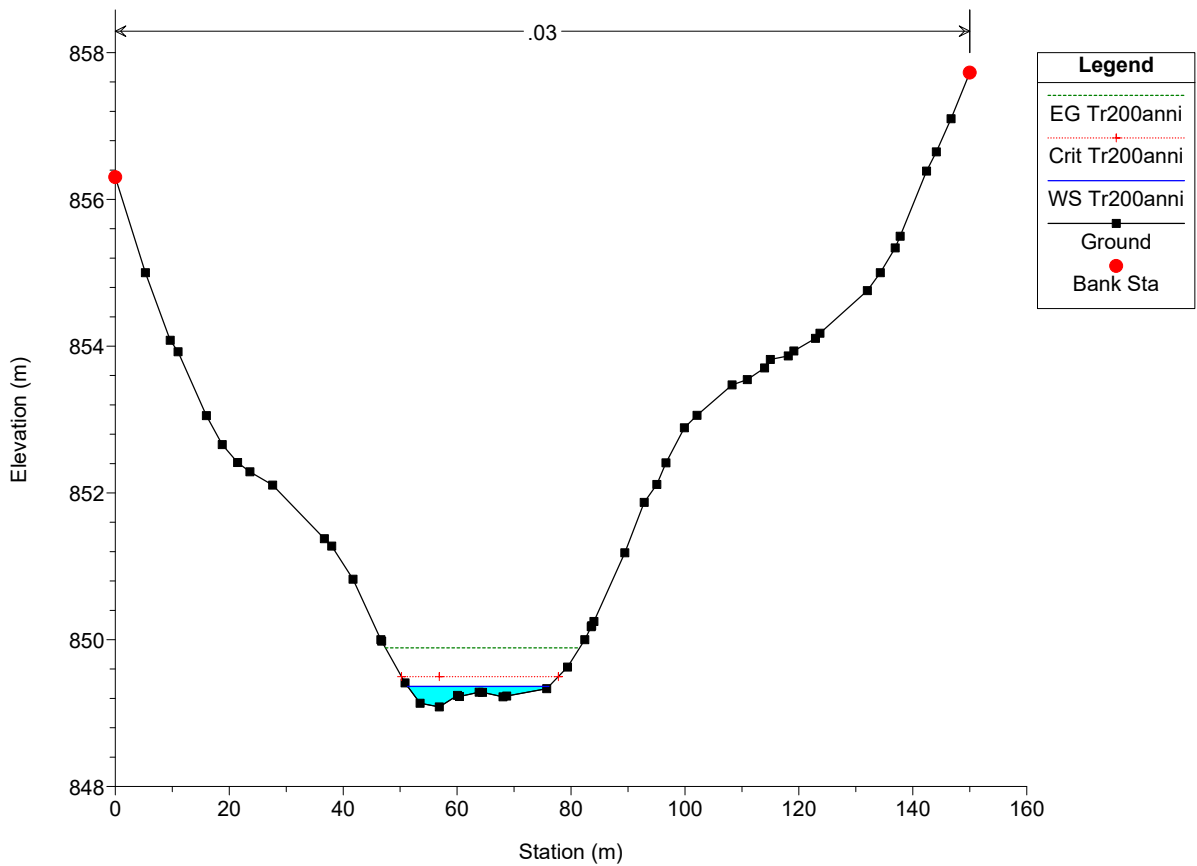
SEZIONE 2-2' ante operam



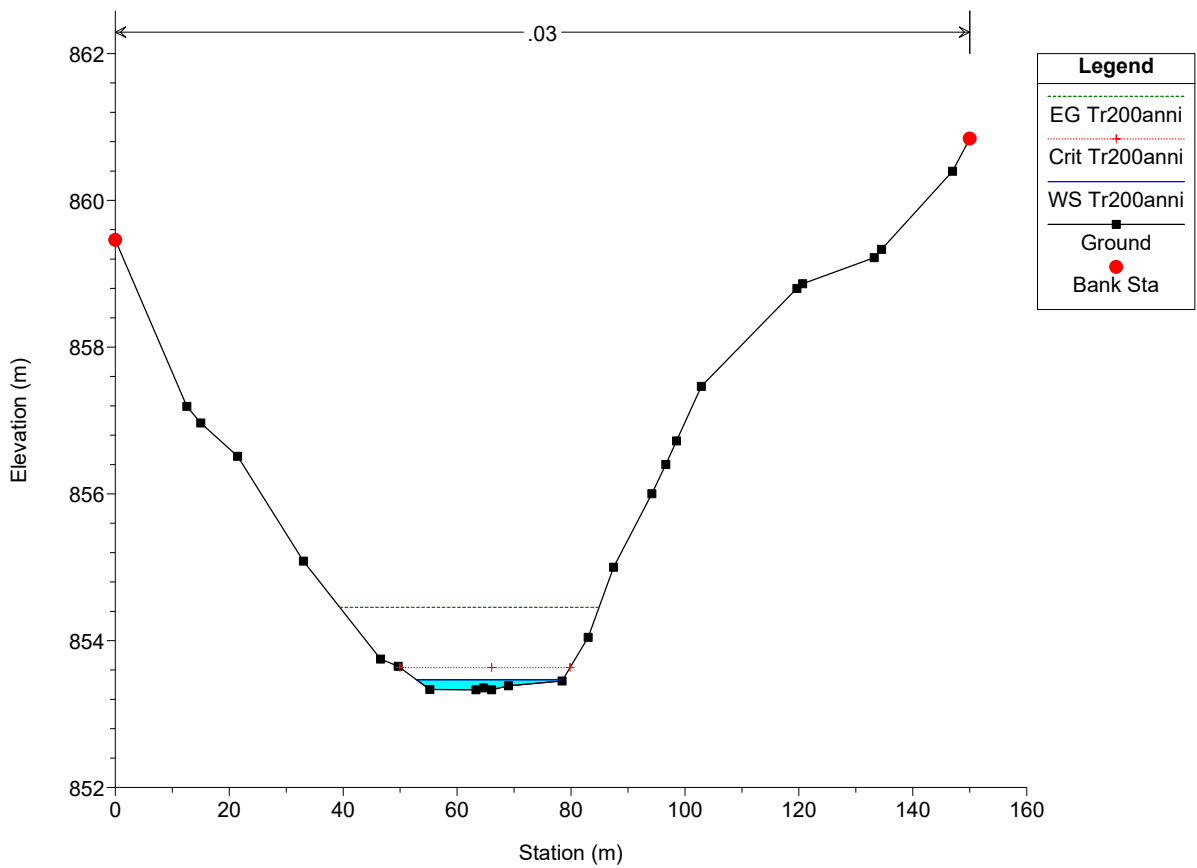
SEZIONE 3-3' ante operam



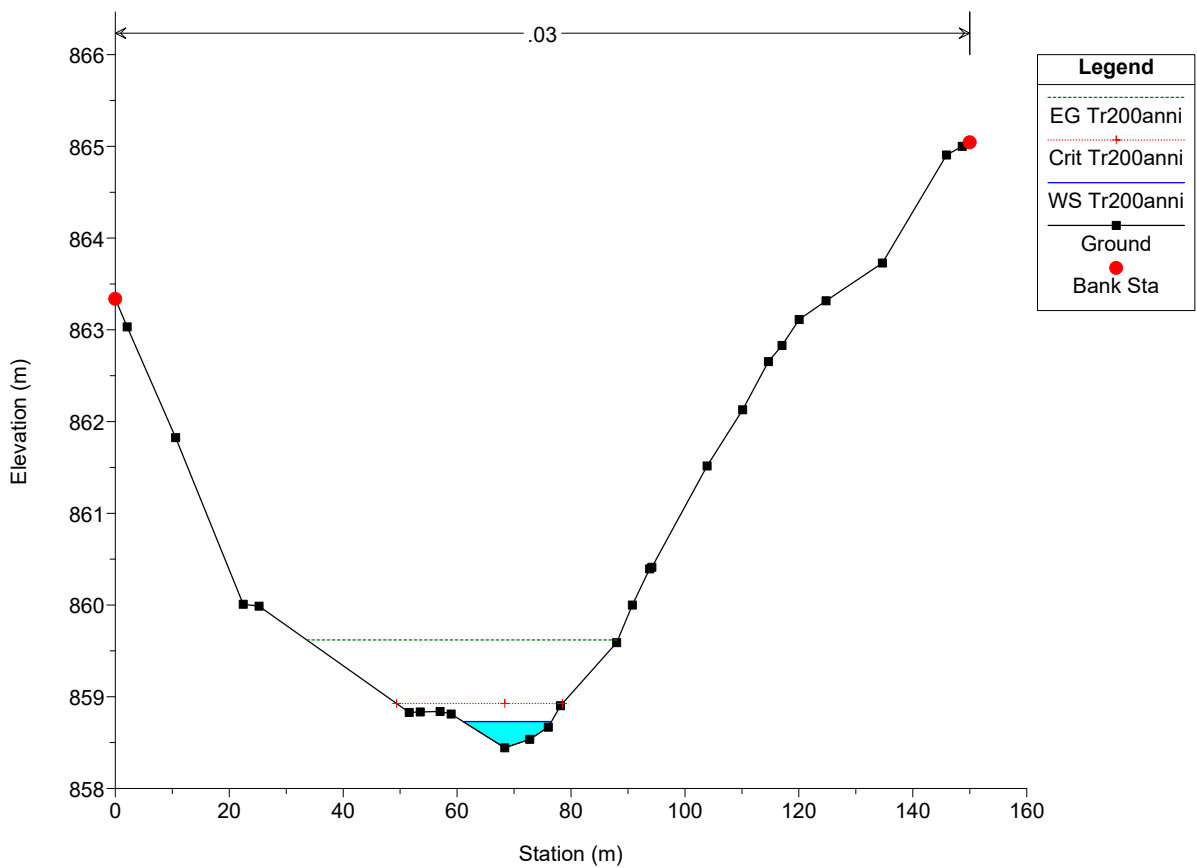
SEZIONE 4-4' ante operam



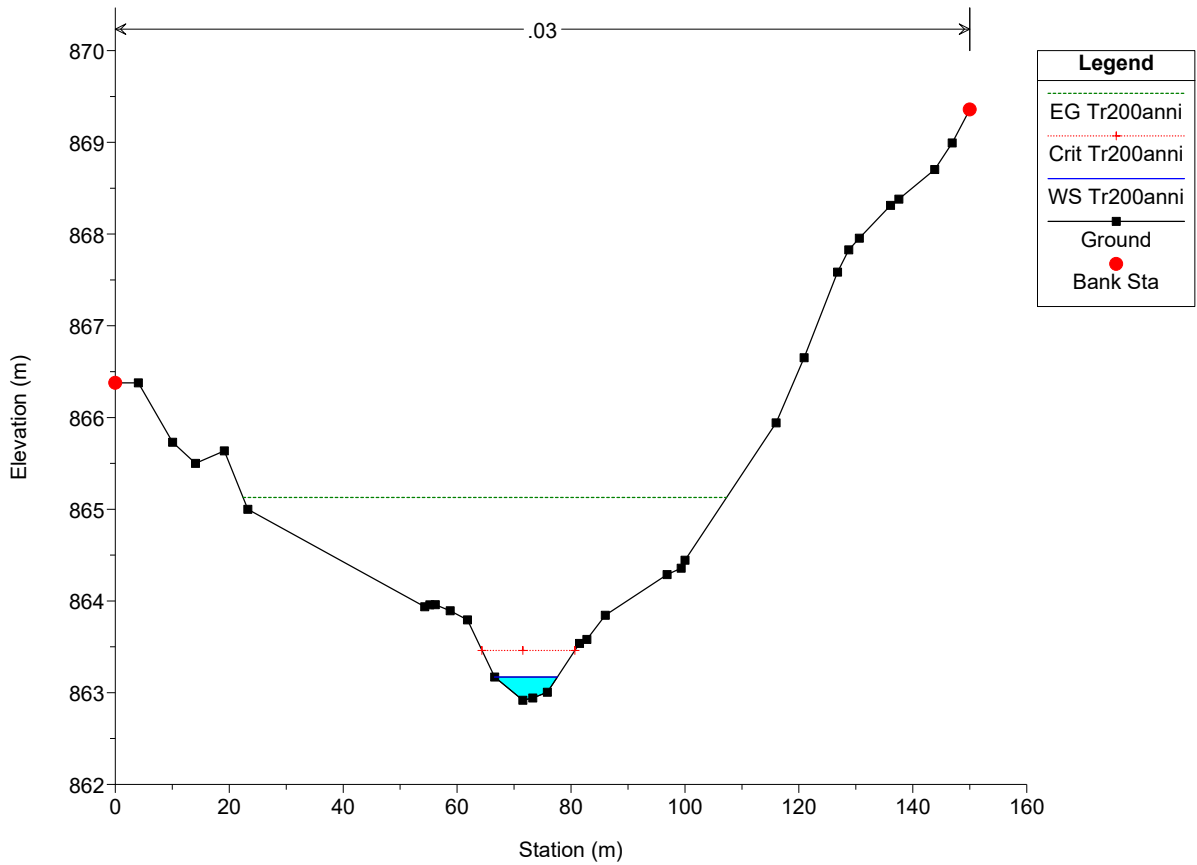
SEZIONE 5-5' ante operam



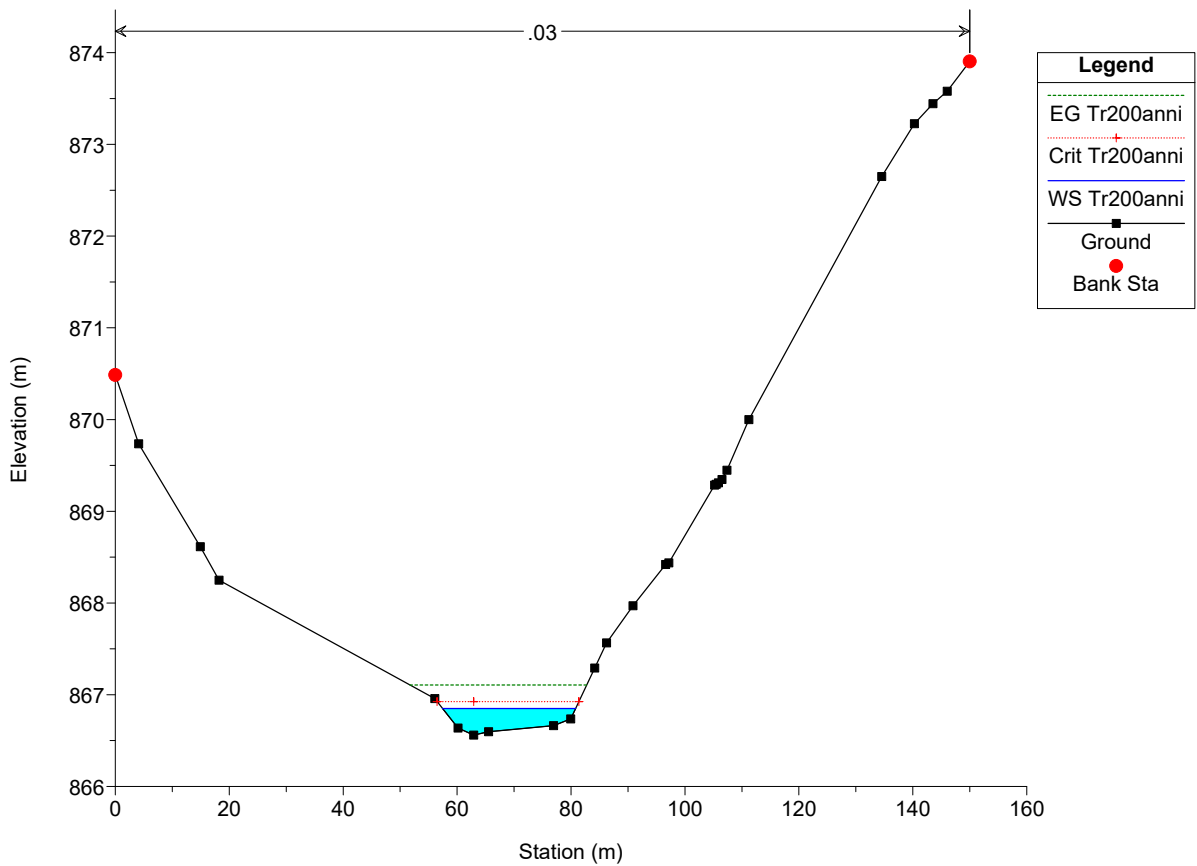
SEZIONE 6-6' ante operam



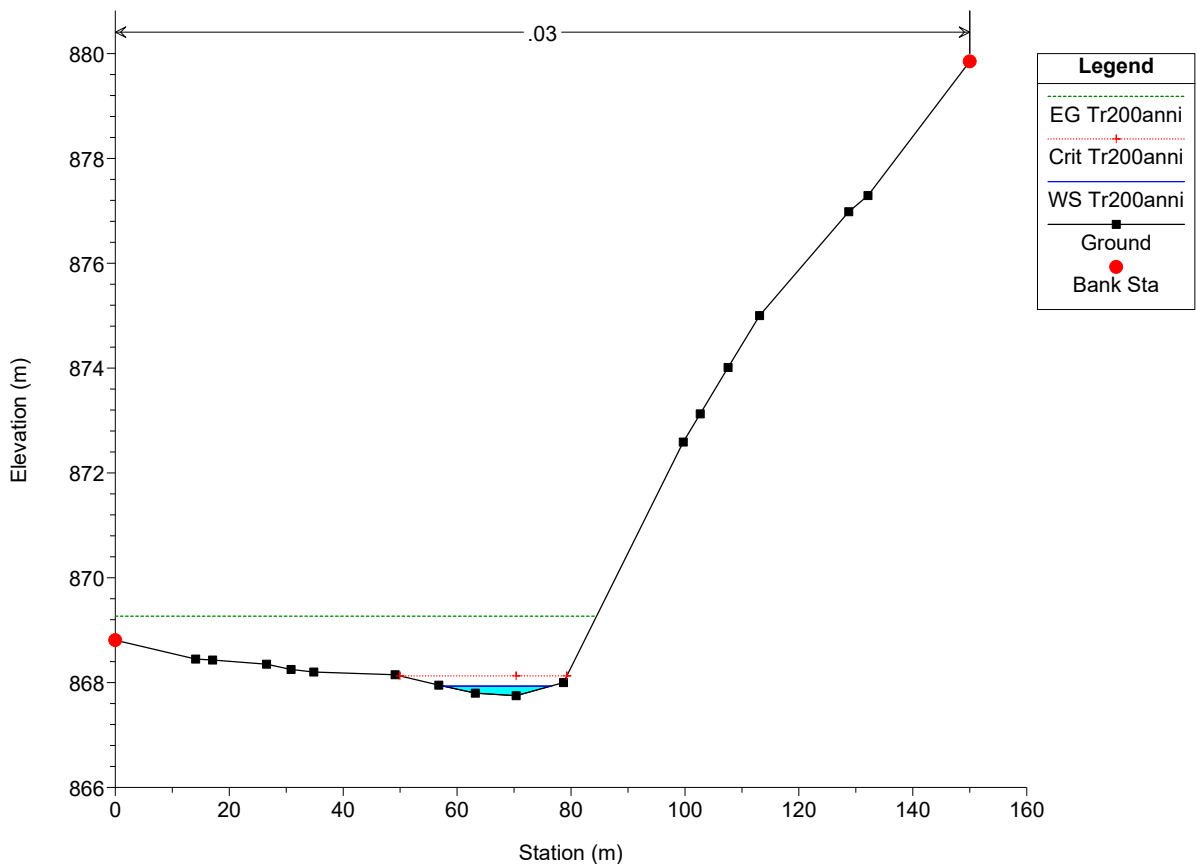
SEZIONE 7-7' ante operam



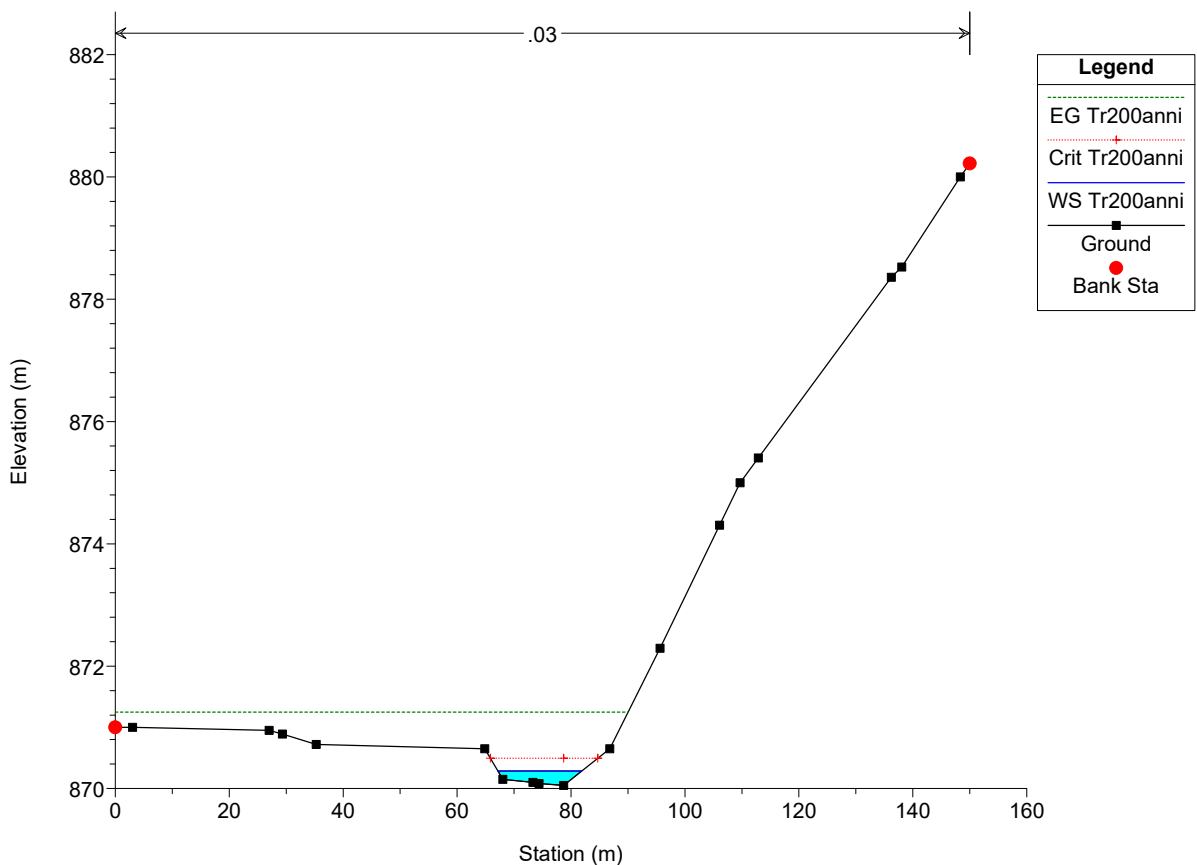
SEZIONE 8-8' ante operam



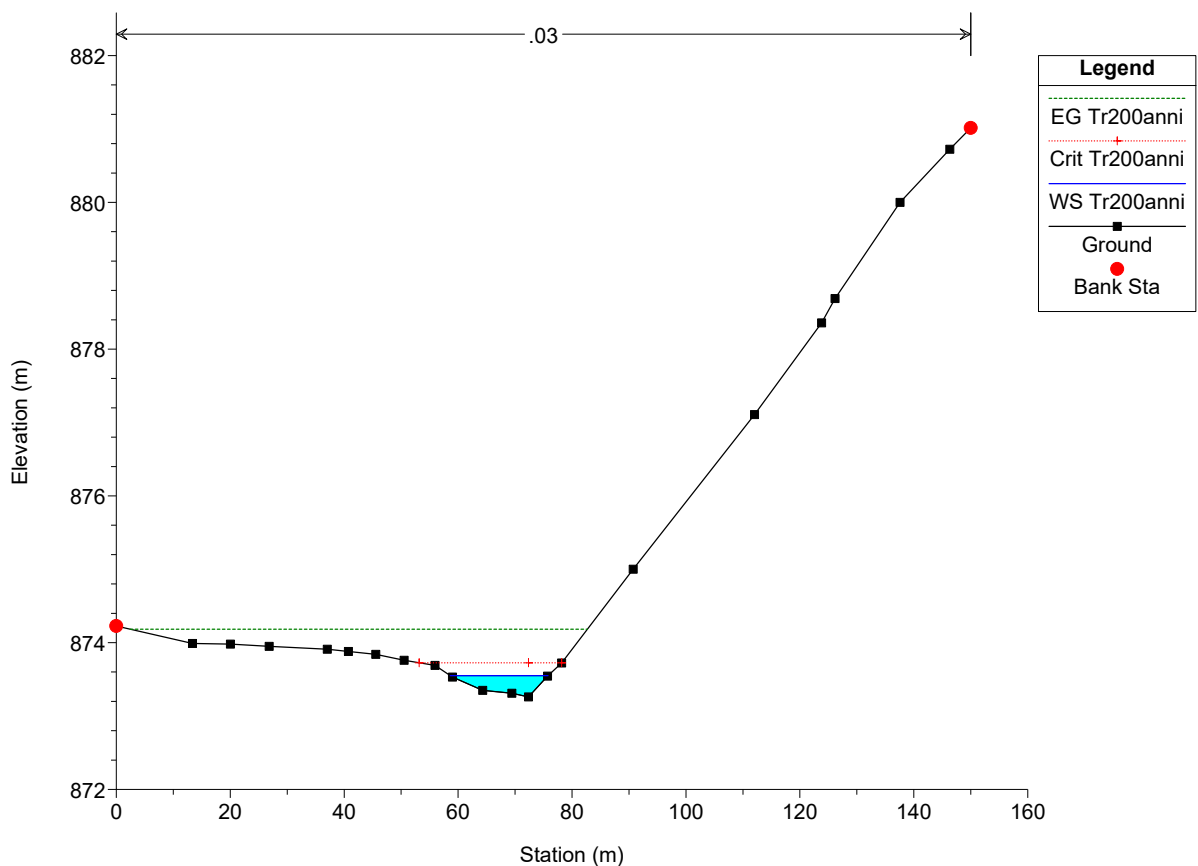
SEZIONE 9-9' ante operam



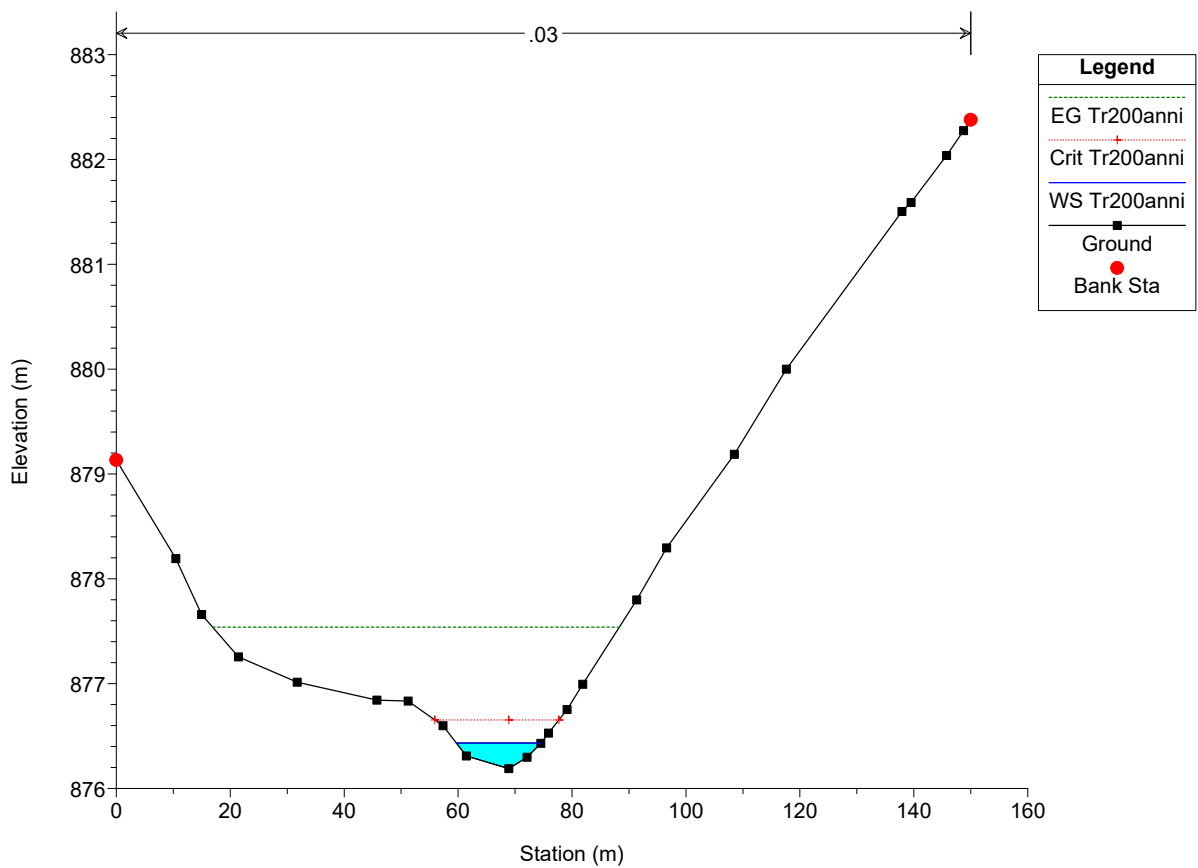
SEZIONE 10-10' ante operam



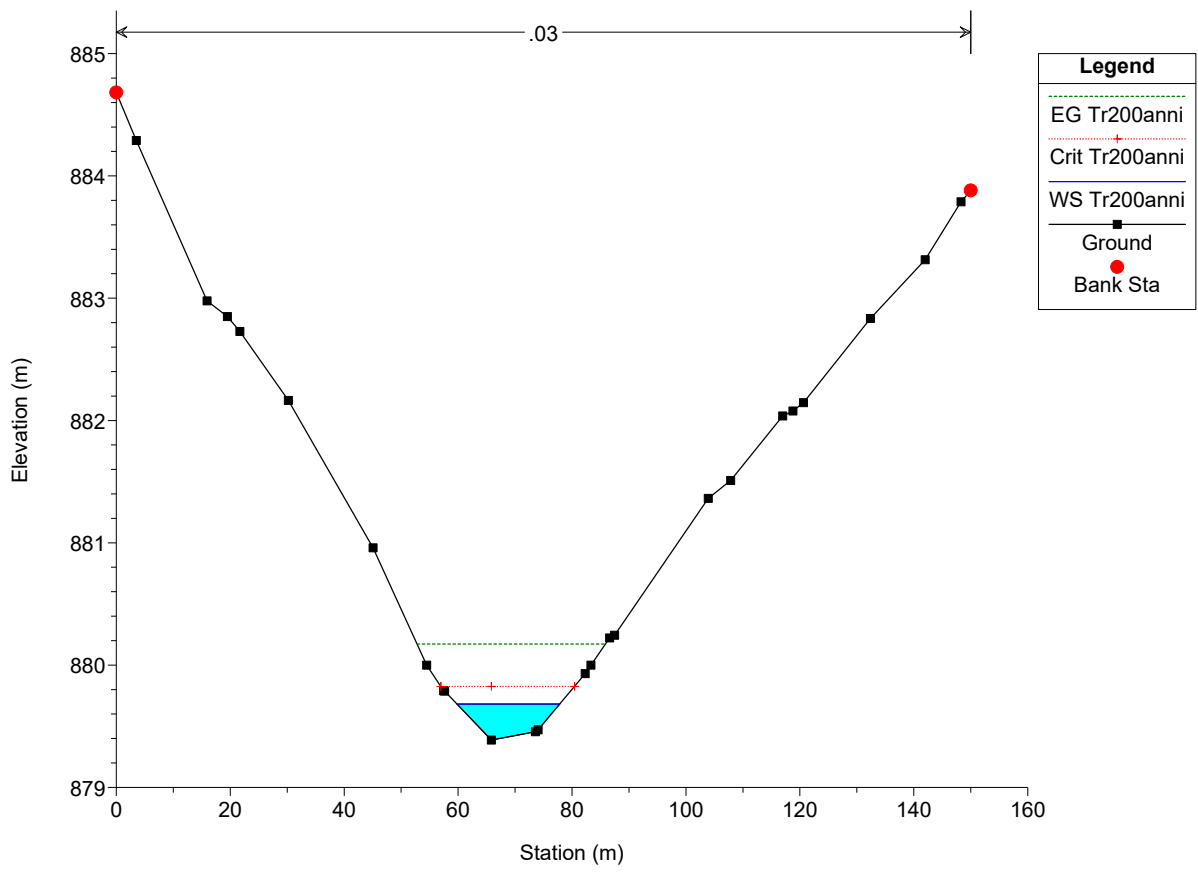
SEZIONE 11-11' ante operam



SEZIONE 12-12' ante operam



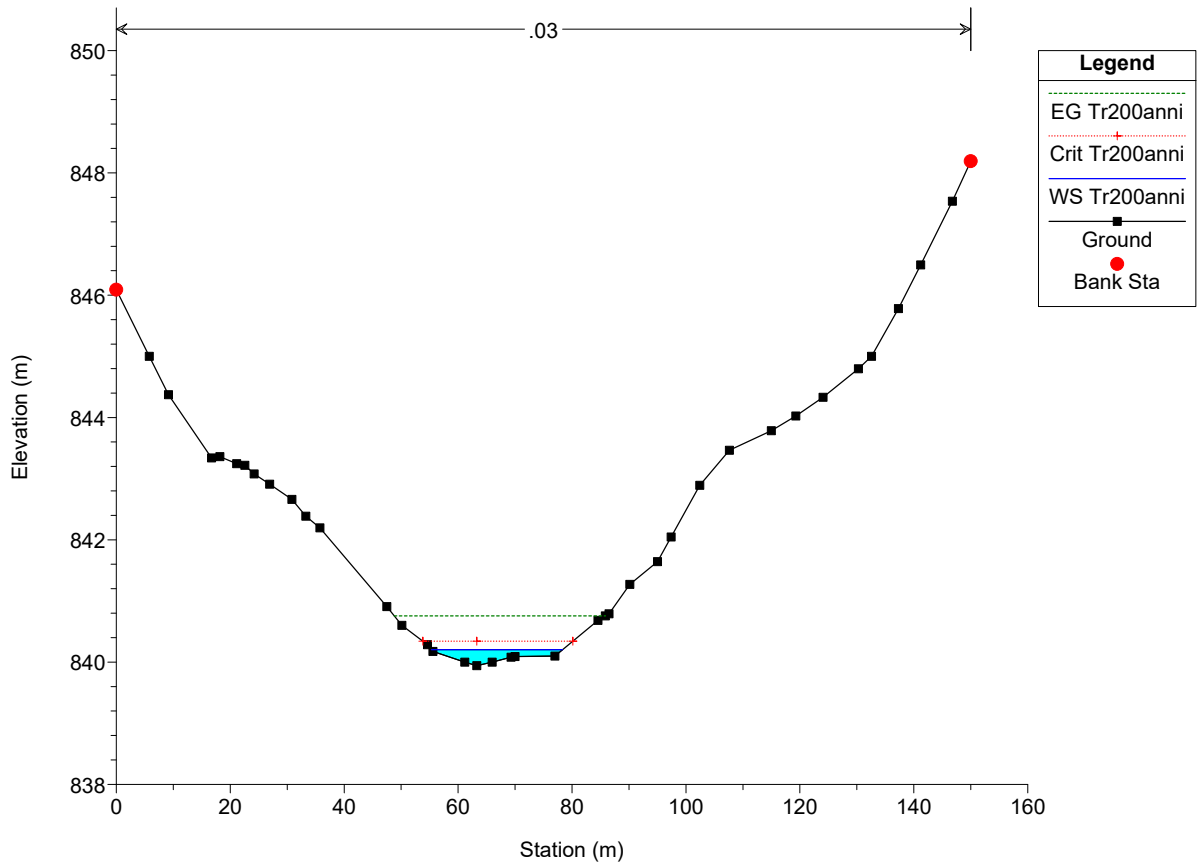
SEZIONE 13-13' ante operam



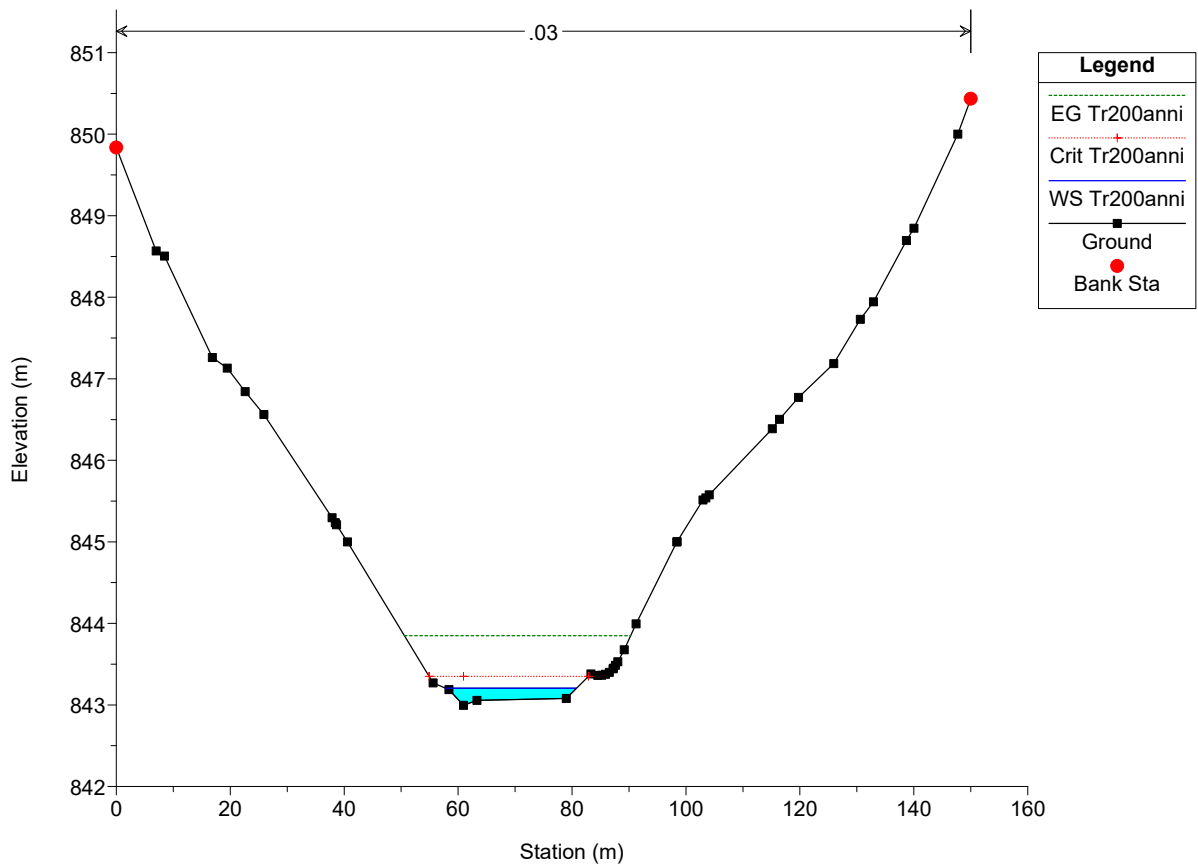
CODICE COMMITTENTE					OGGETTO DELL'ELABORATO	PAGINA
IMP.	DISC.	TIPO DOC.	PROGR.	REV	RELAZIONE IDROLOGICA	6
GRE	ENG	REL	0020	00		

**OUTPUT DEI RISULTATI OTTENUTI CON IL SOFTWARE HEC-RAS
INTERFERENZA I7 POST OPERAM**

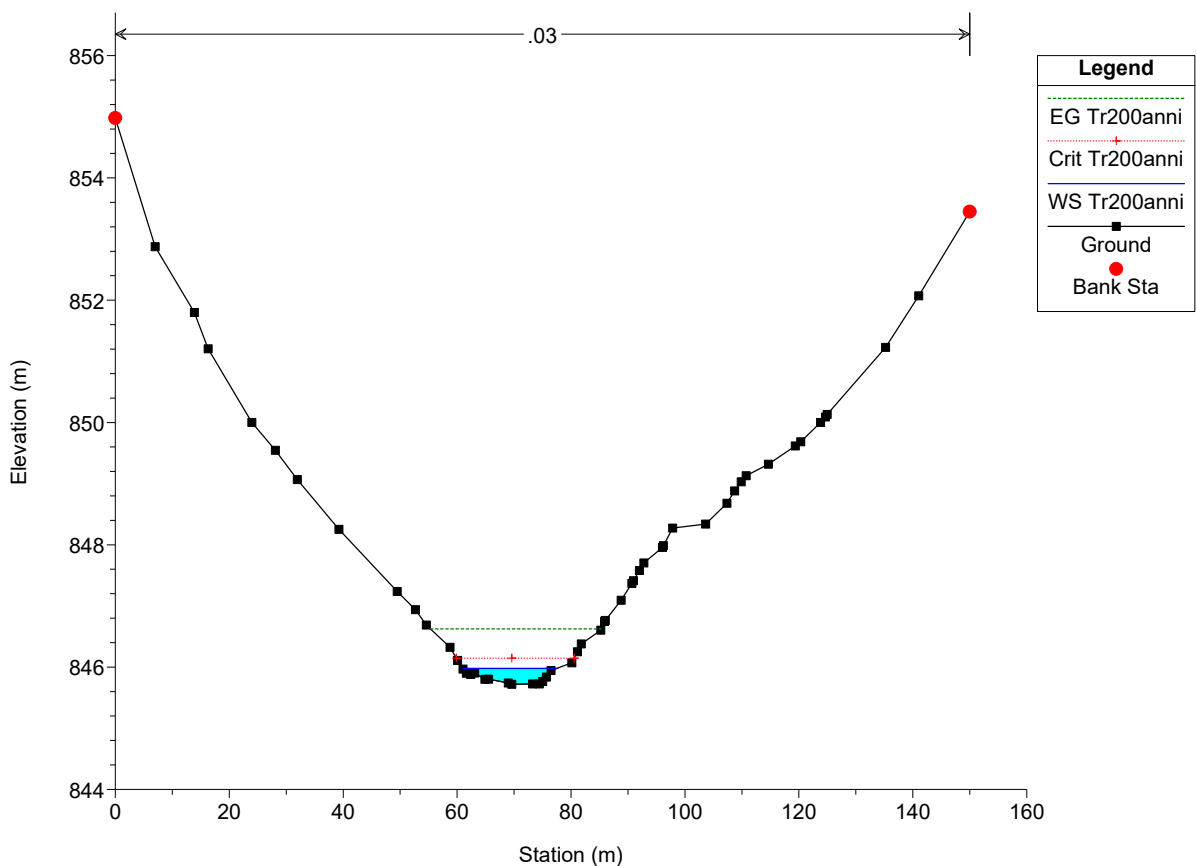
SEZIONE 1-1' POST OPERAM



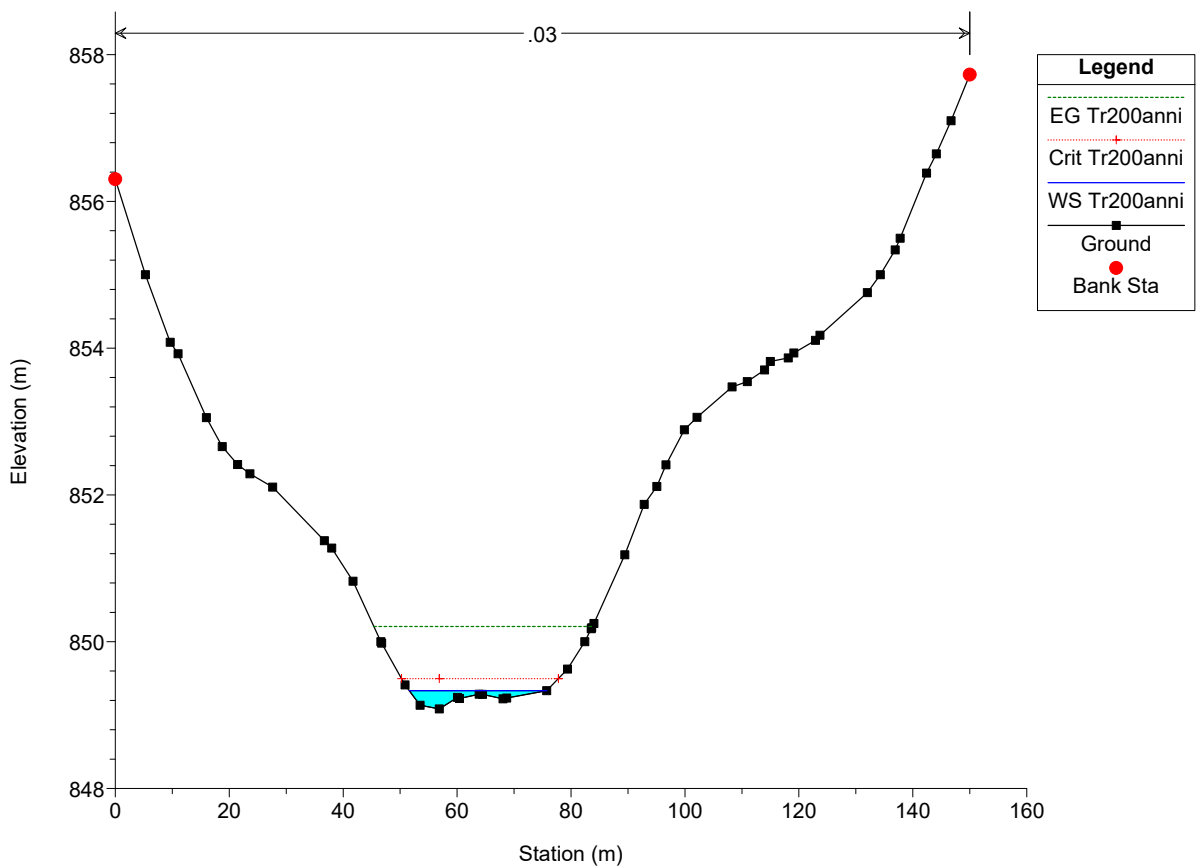
SEZIONE 2-2' POST OPERAM



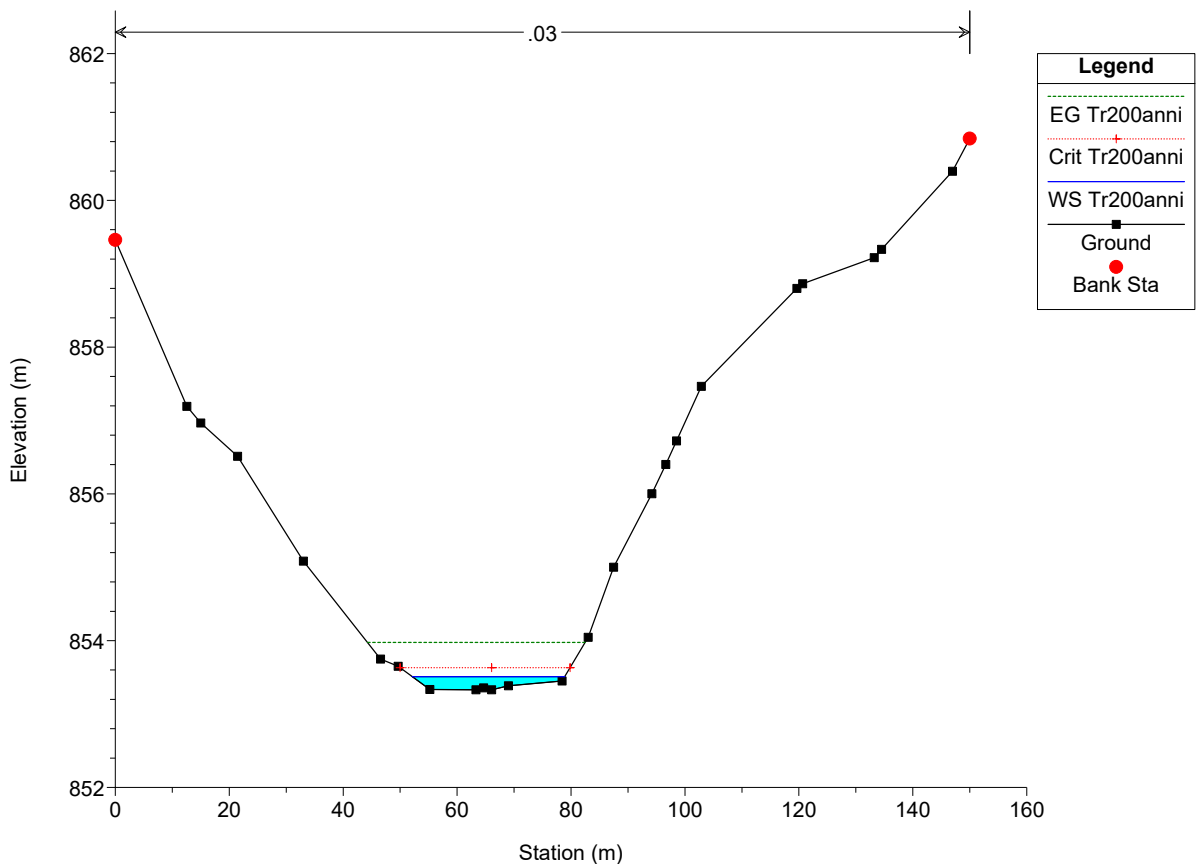
SEZIONE 3-3' POST OPERAM



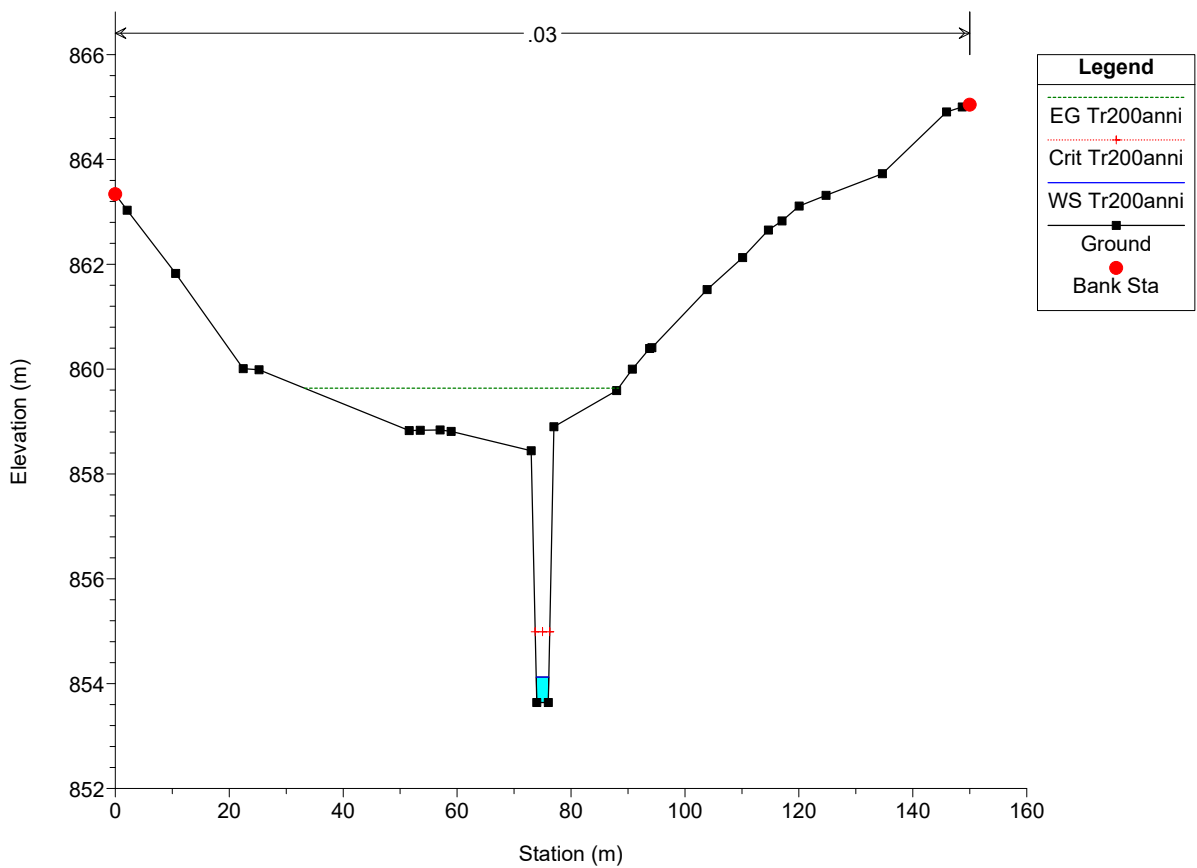
SEZIONE 4-4' POST OPERAM



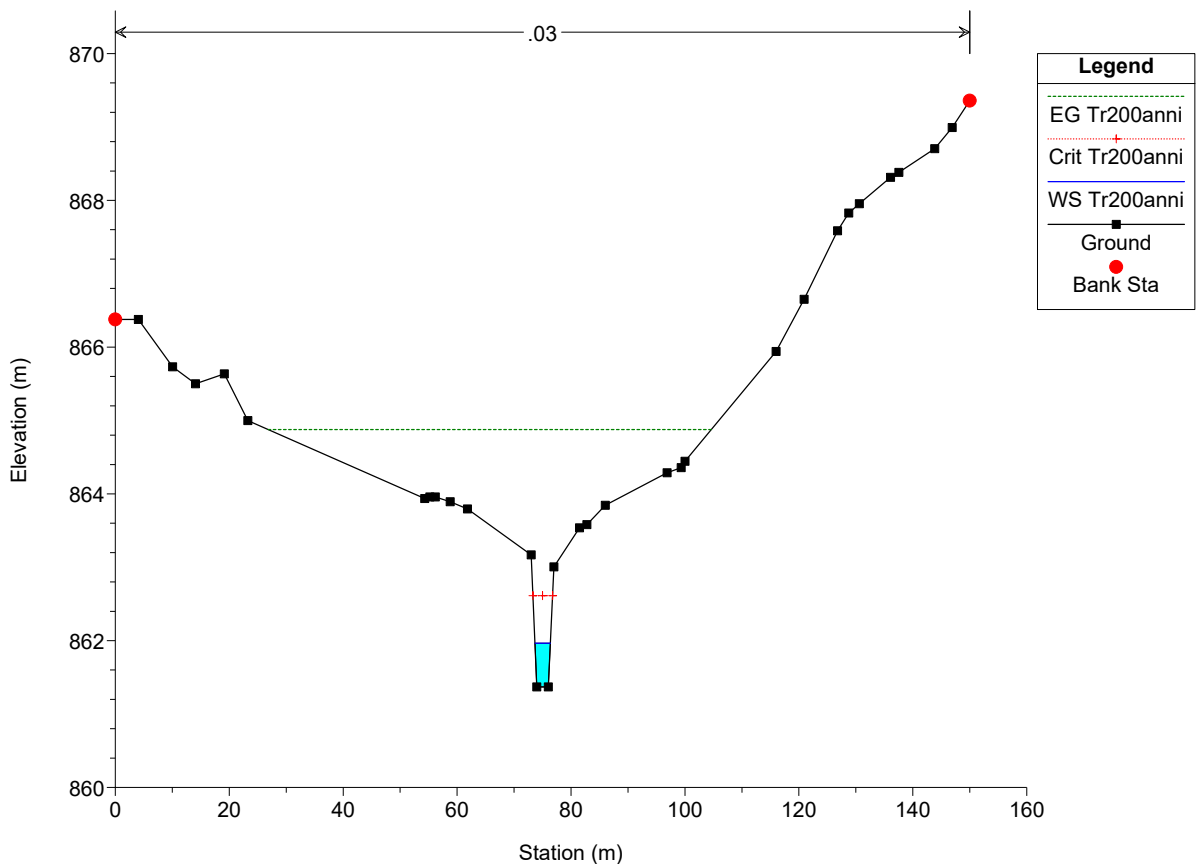
SEZIONE 5-5' POST OPERAM



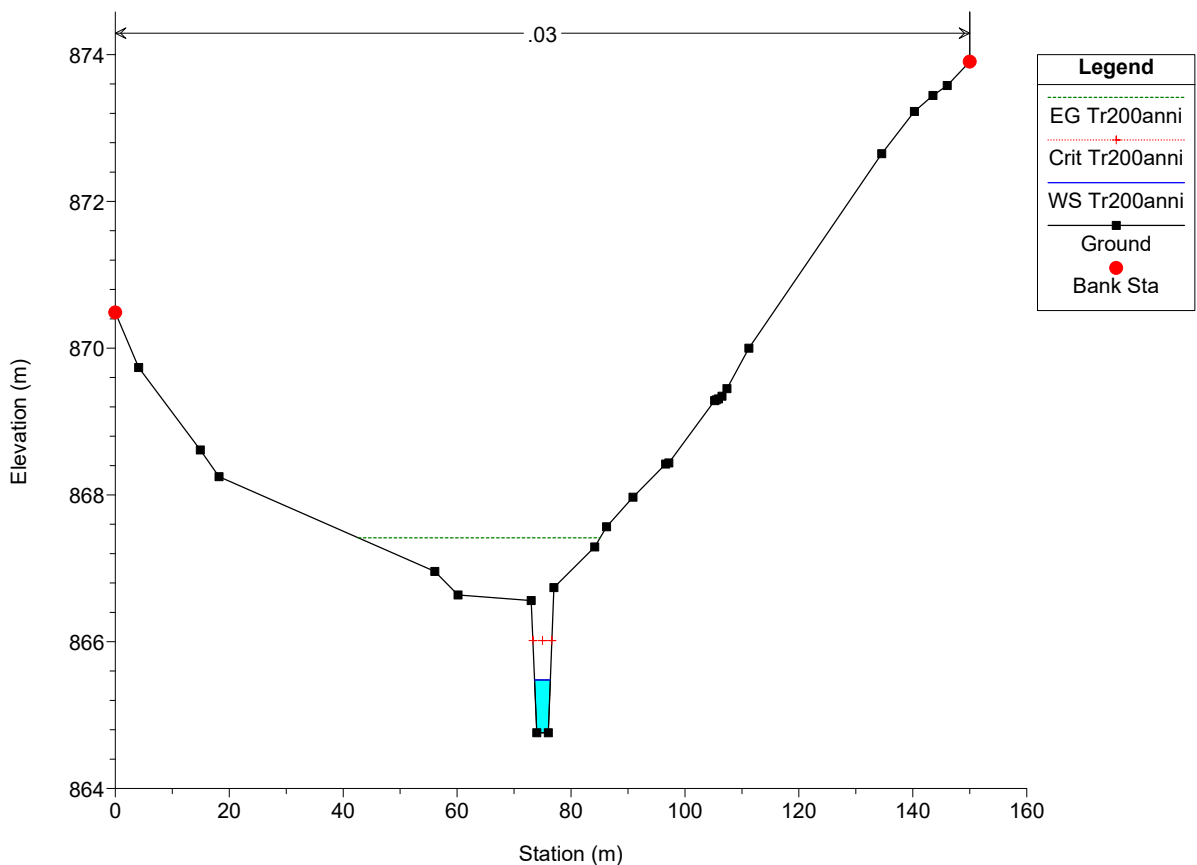
SEZIONE 6-6' POST OPERAM



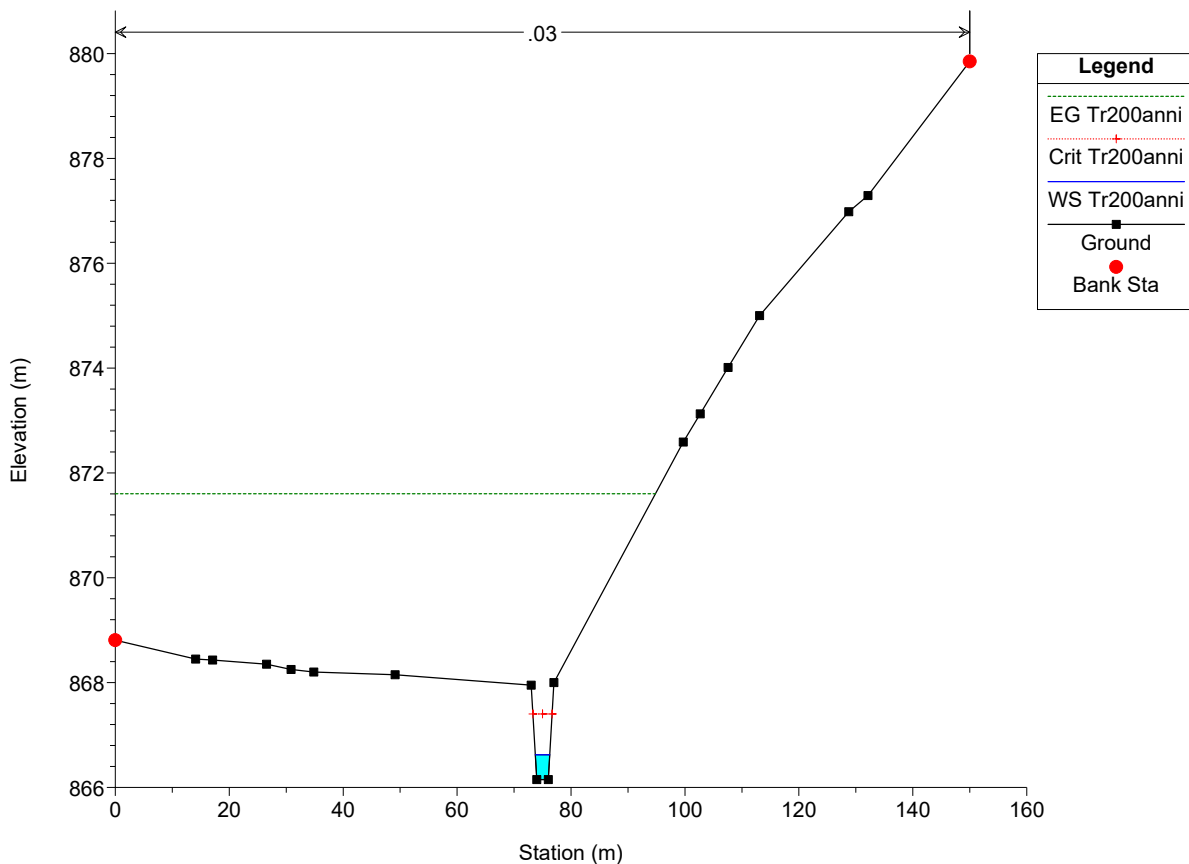
SEZIONE 7-7' POST OPERAM



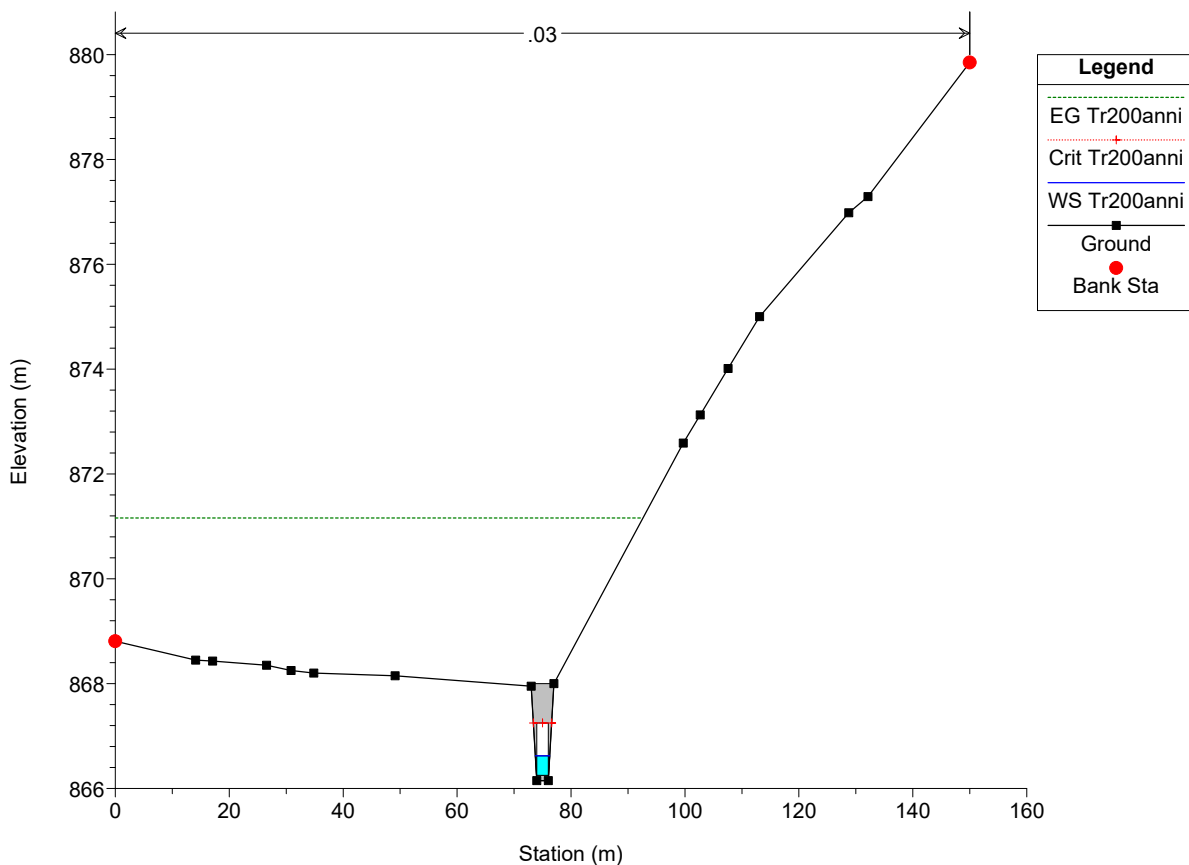
SEZIONE 8-8' POST OPERAM



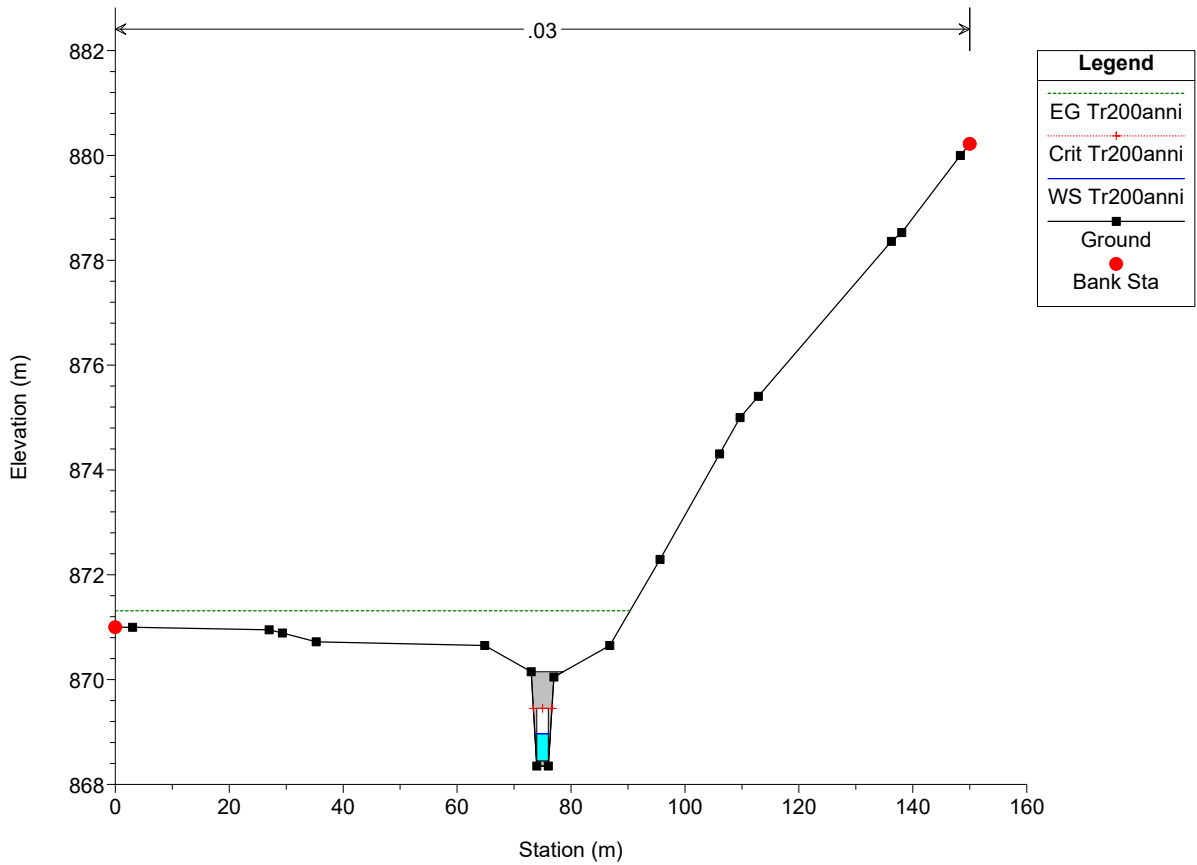
SEZIONE 9-9' POST OPERAM



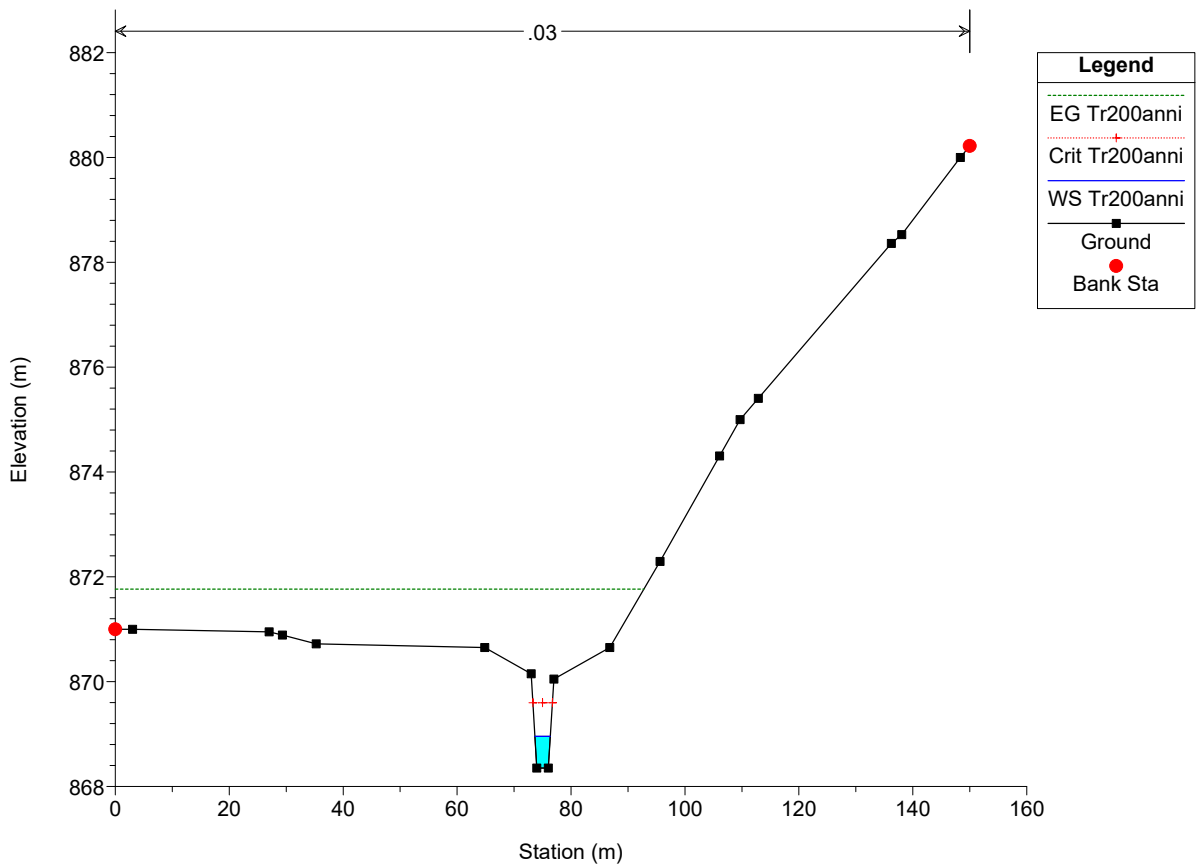
SEZIONE 9.1-9.1' POST OPERAM



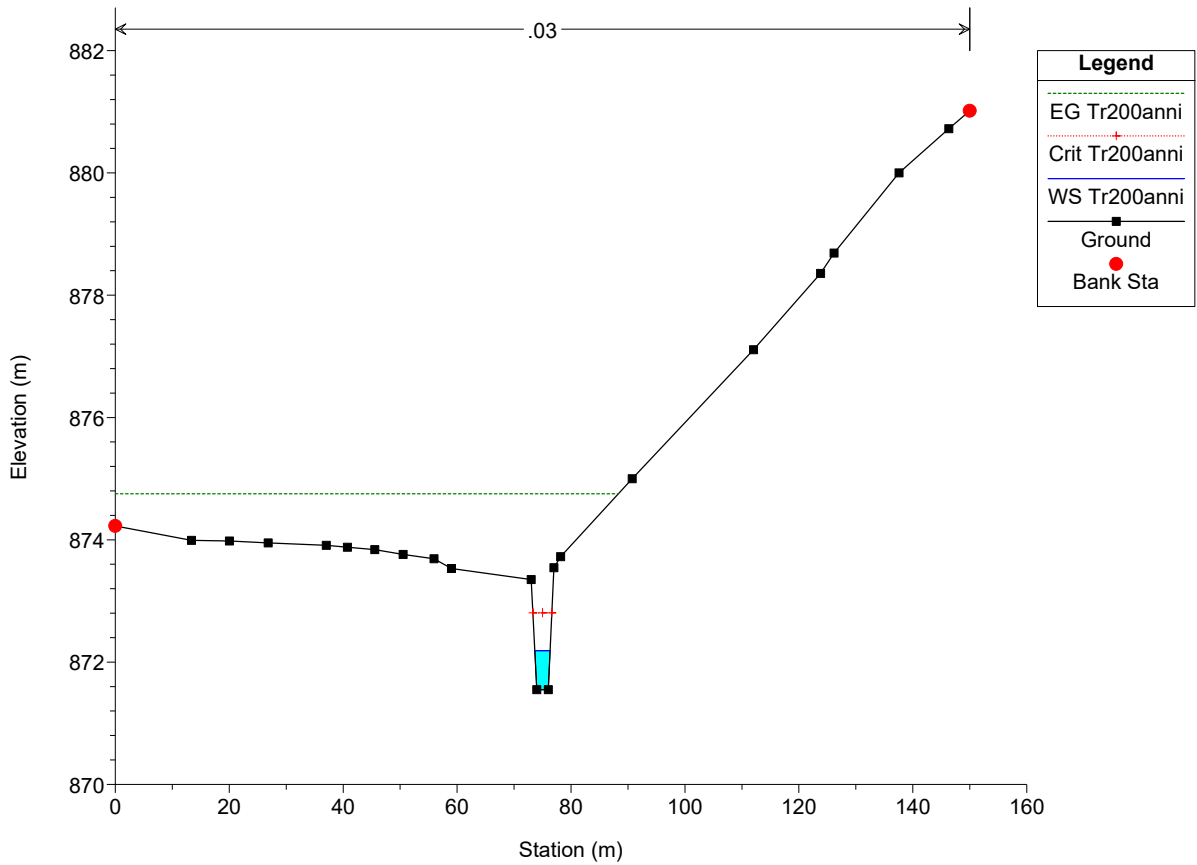
SEZIONE 10.1-10.1' POST OPERAM



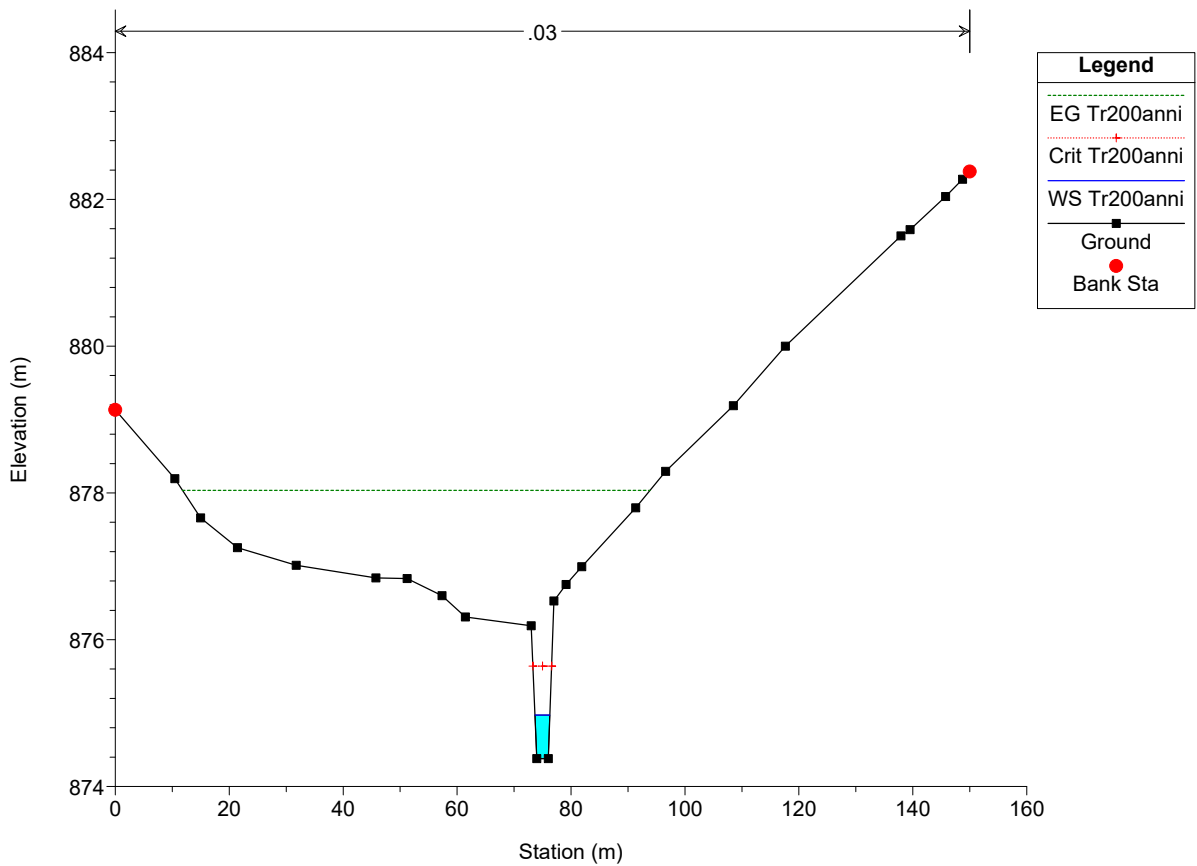
SEZIONE 10-10 POST OPERAM



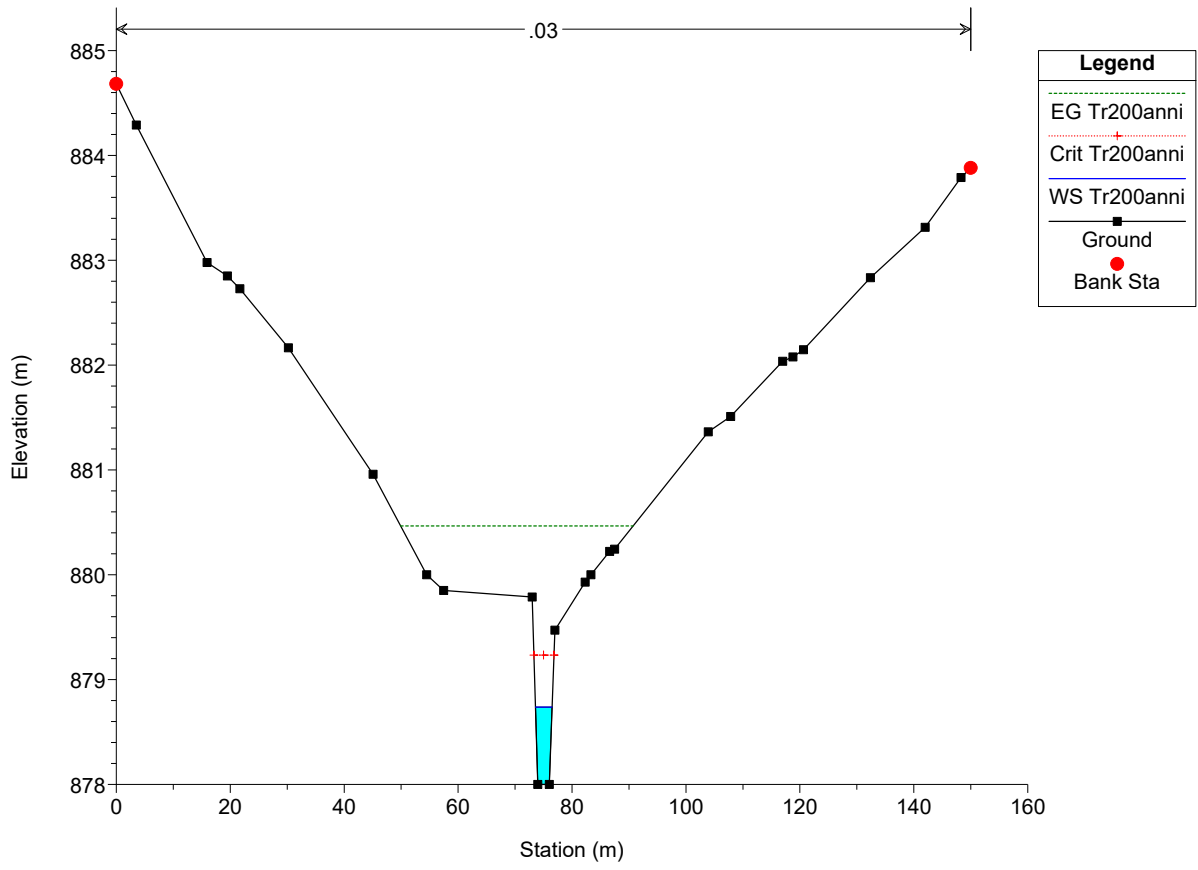
SEZIONE 11-11 POST OPERAM



SEZIONE 12-12 POST OPERAM

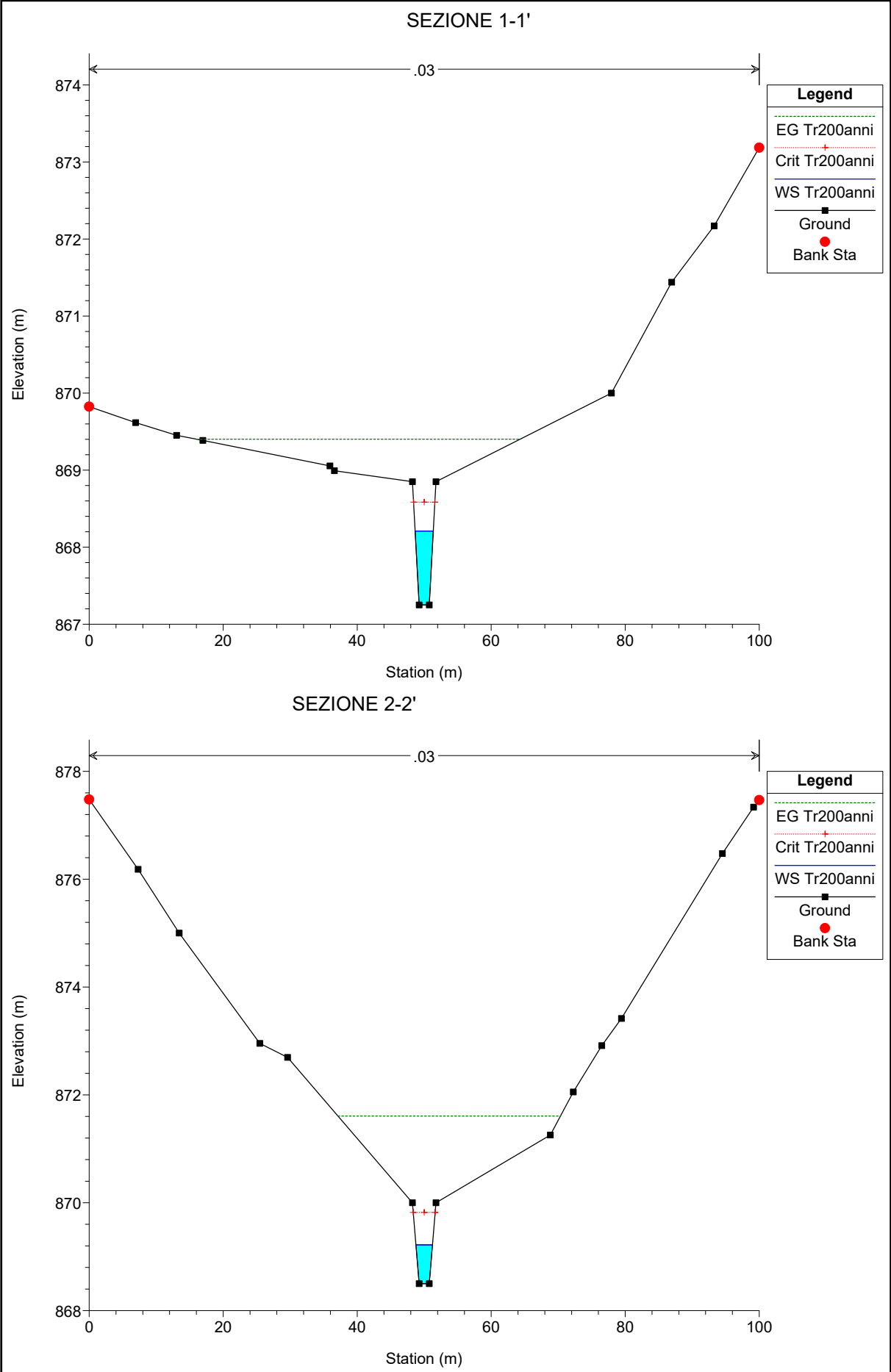


SEZIONE 13-13 POST OPERAM

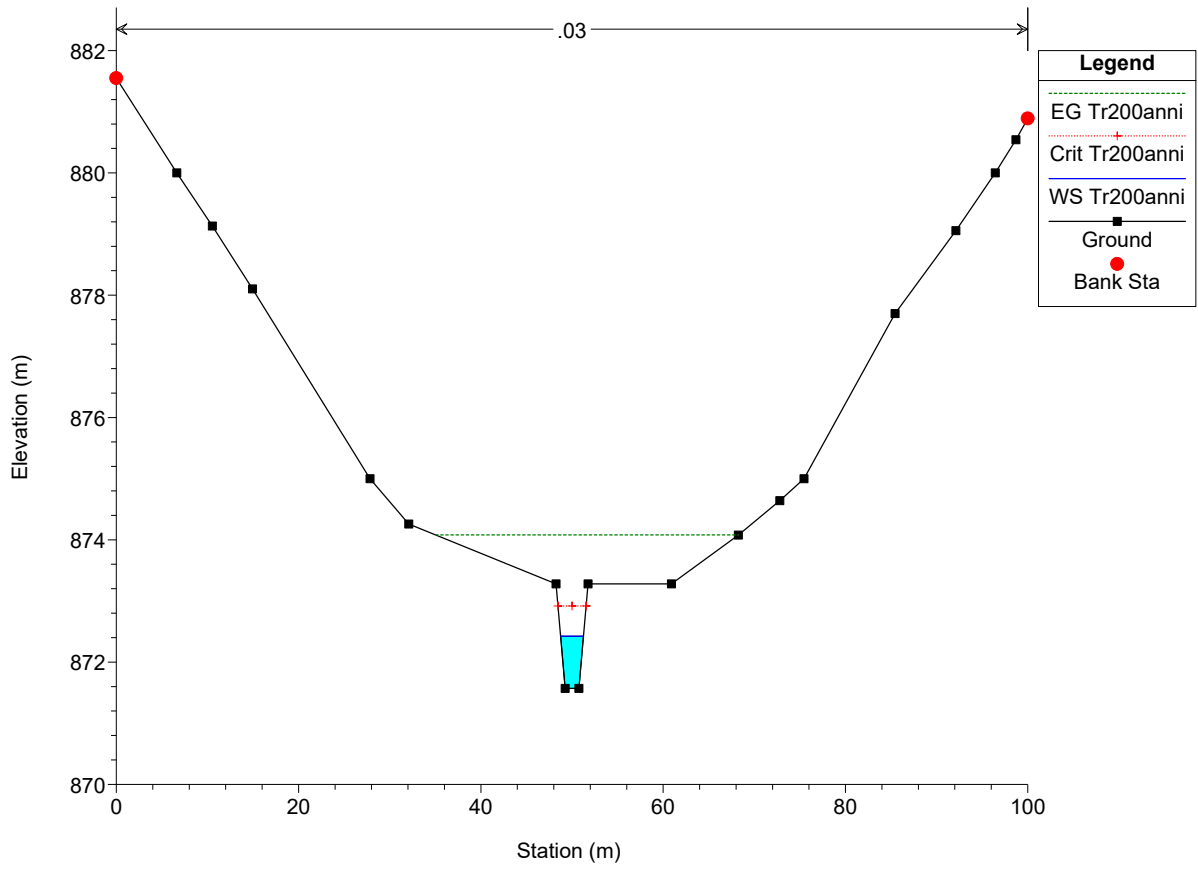


CODICE COMMITTENTE					OGGETTO DELL'ELABORATO	PAGINA
IMP.	DISC.	TIPO DOC.	PROGR.	REV	RELAZIONE IDROLOGICA	7
GRE	ENG	REL	0020	00		

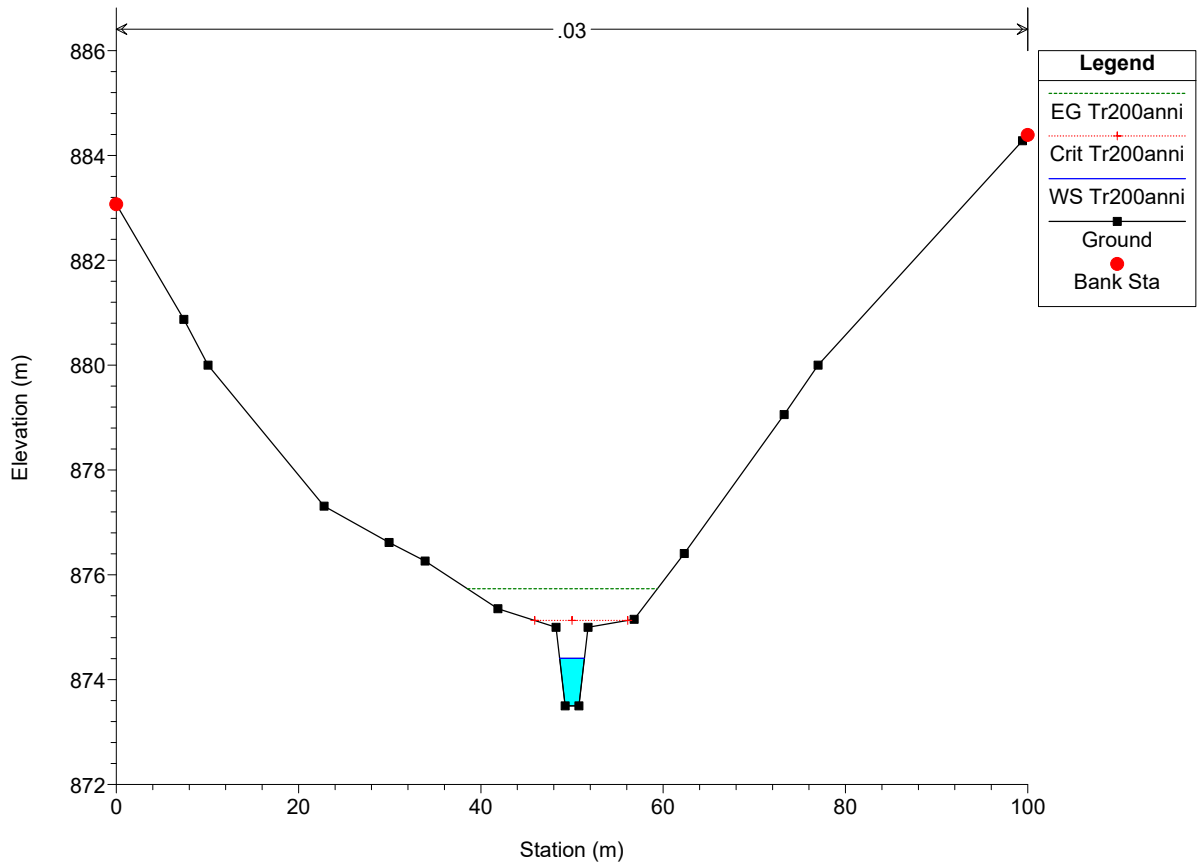
**OUTPUT DEI RISULTATI OTTENUTI CON IL SOFTWARE HEC-RAS
INTERFERENZA I11**



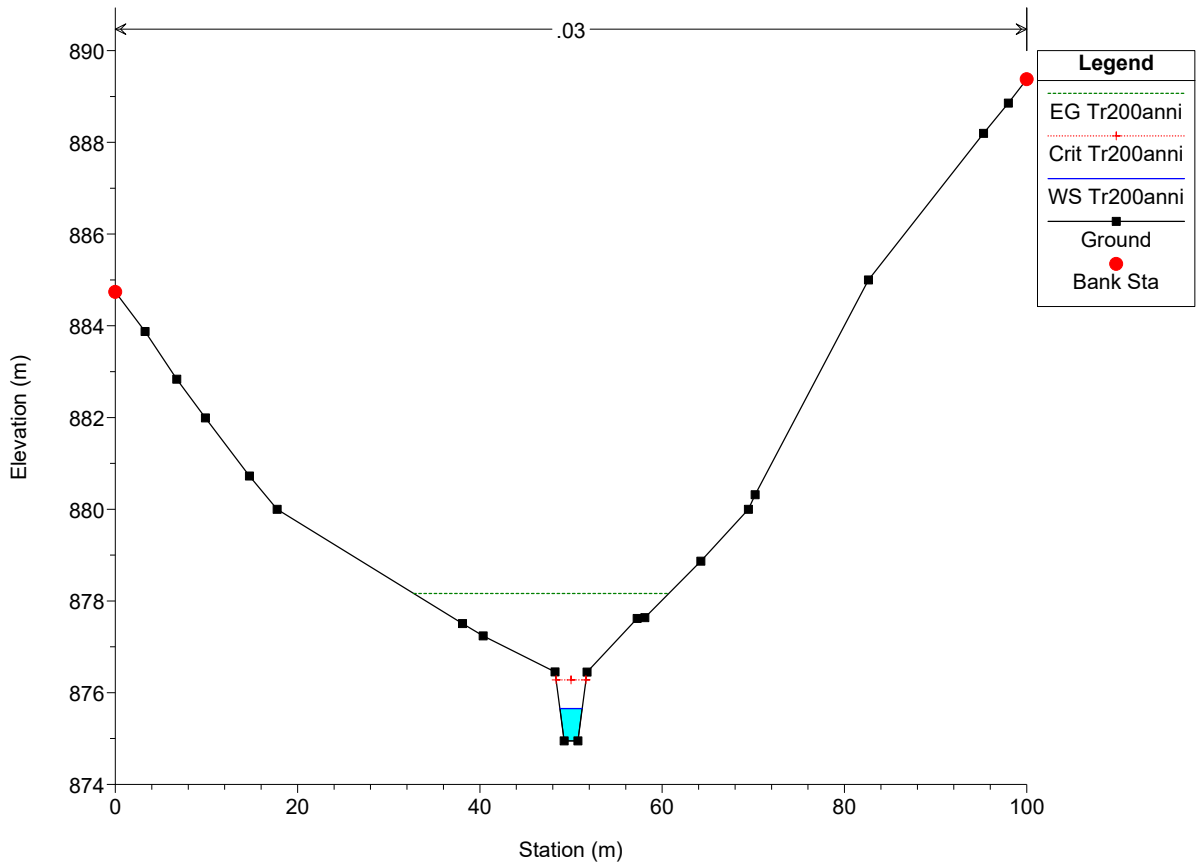
SEZIONE 3-3'



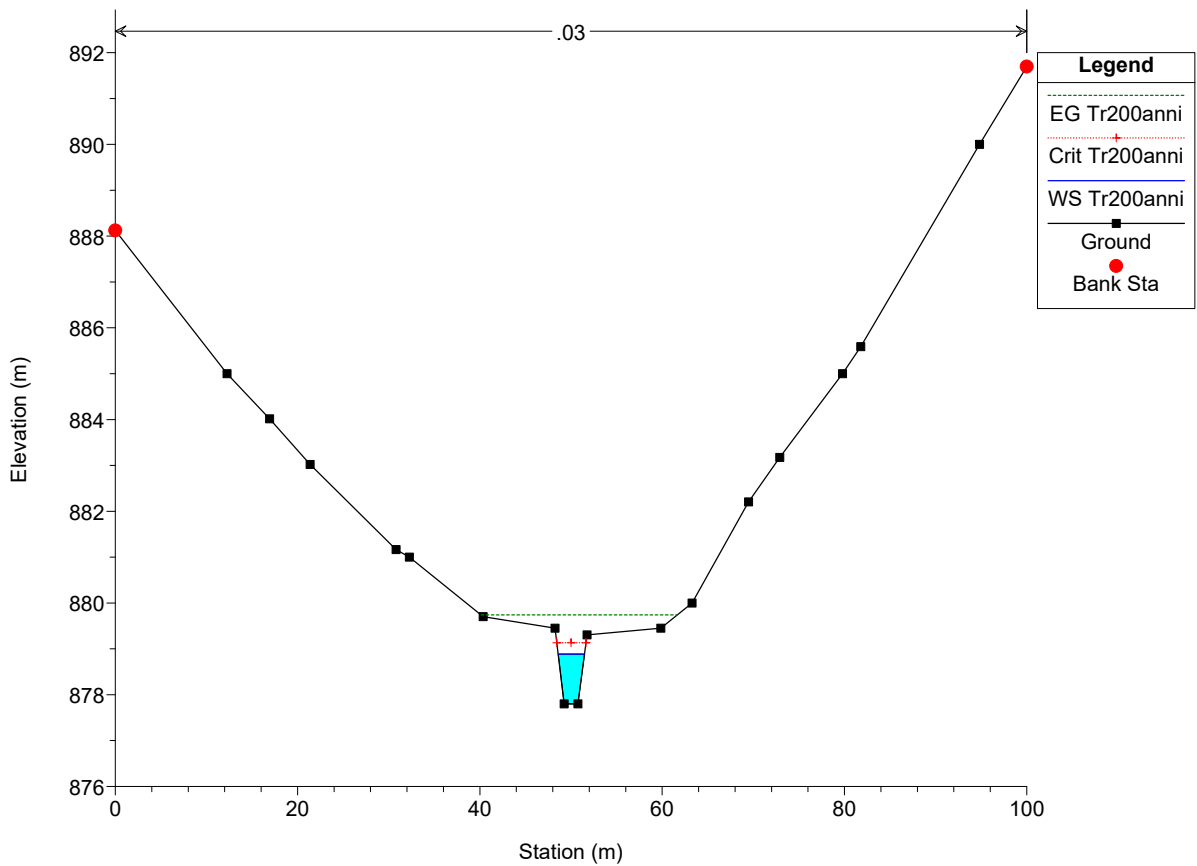
SEZIONE 4-4'



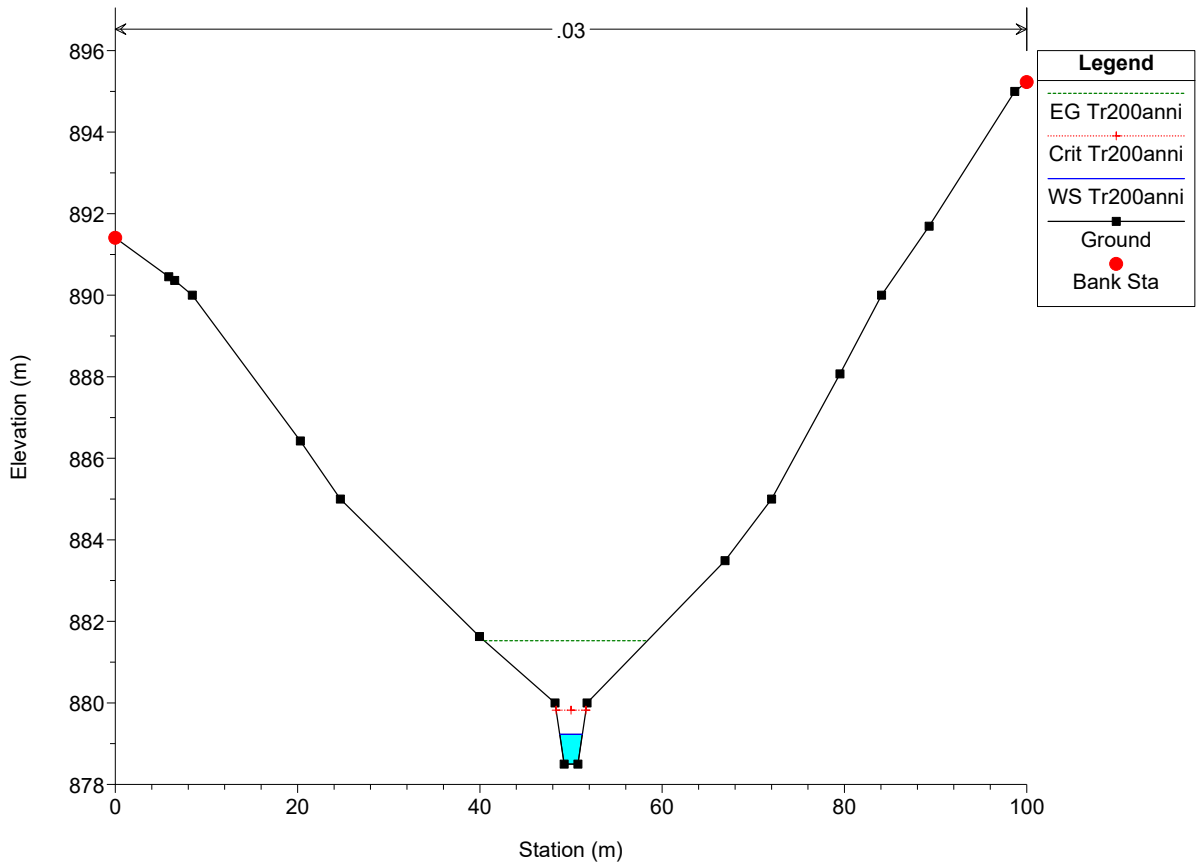
SEZIONE 5-5'



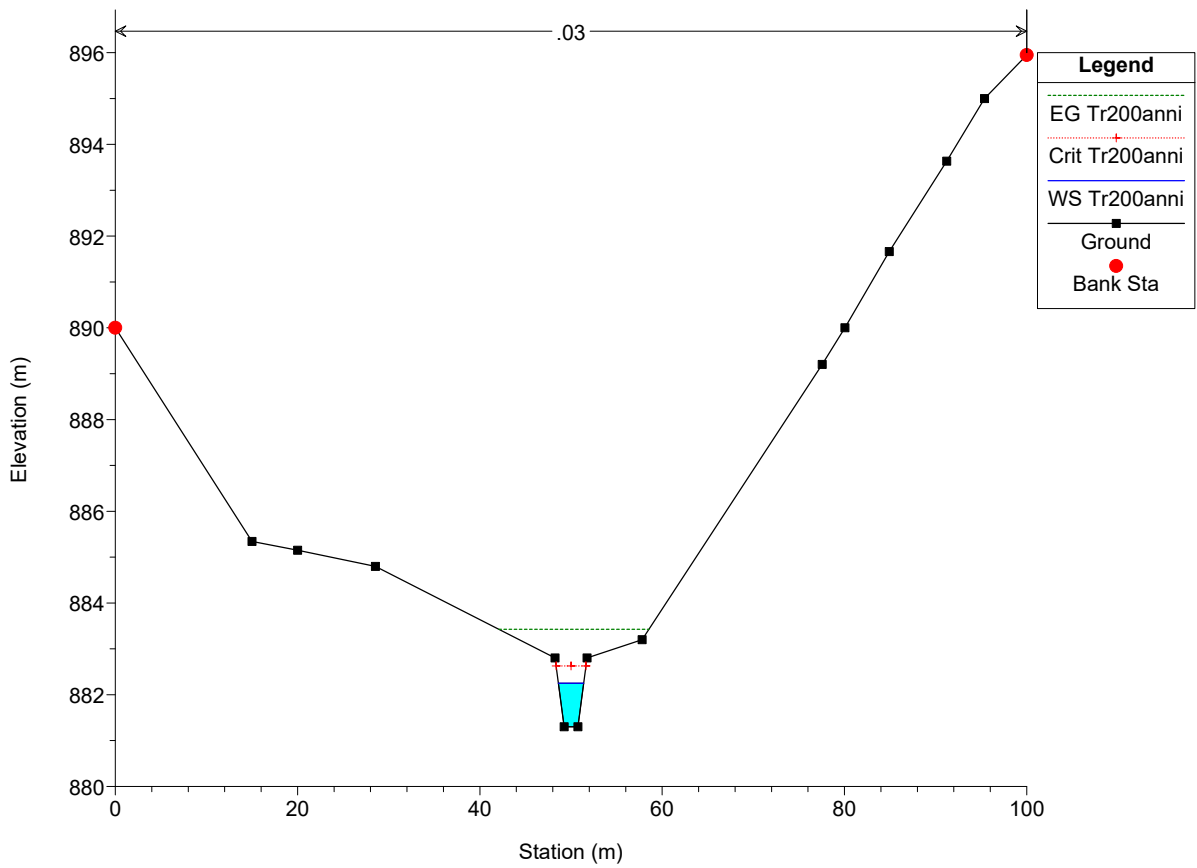
SEZIONE 6-6'



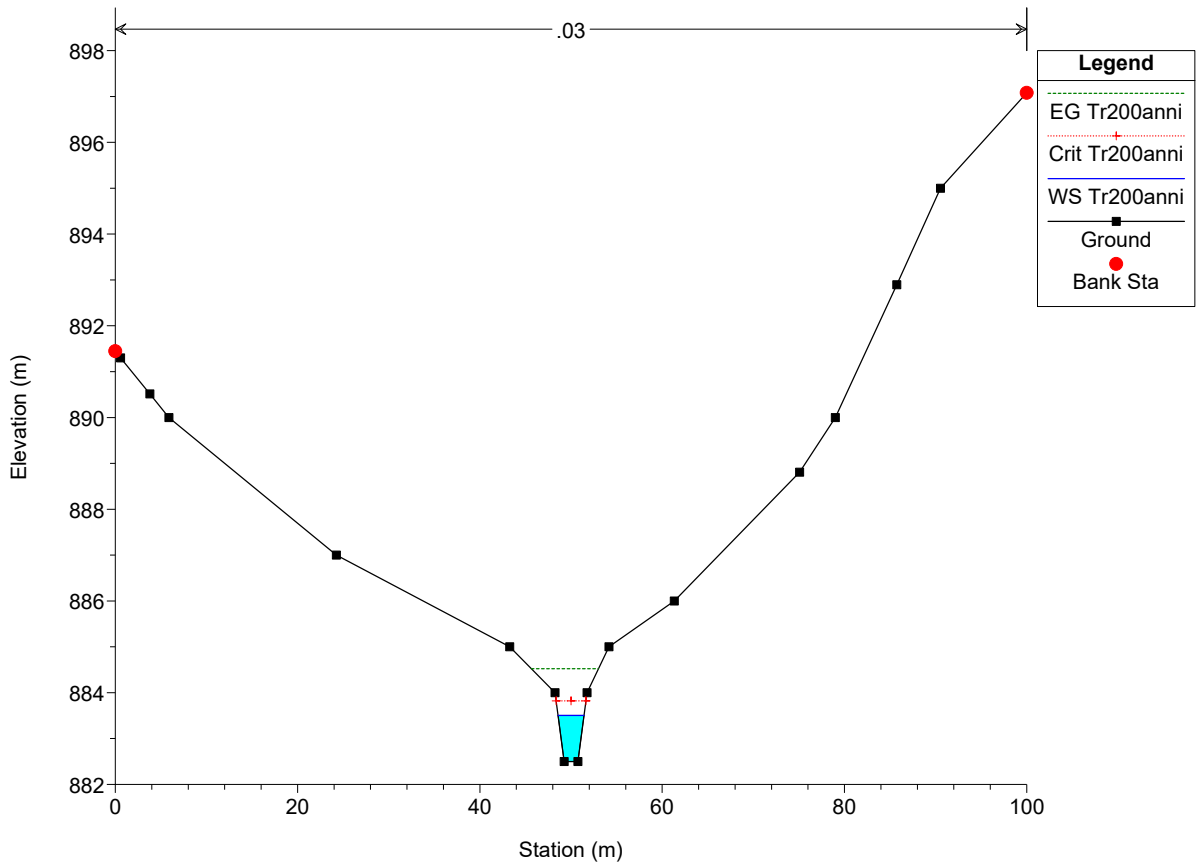
SEZIONE 7-7'



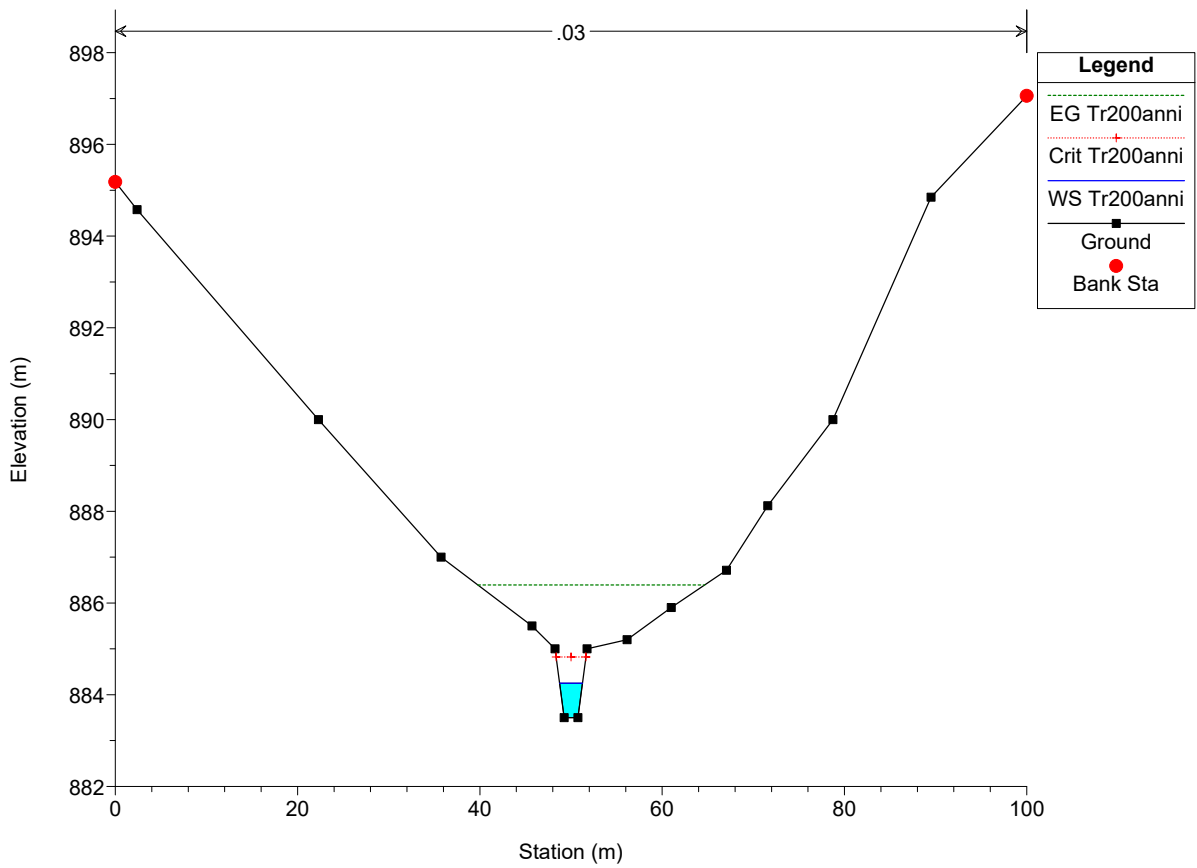
SEZIONE 8-8'



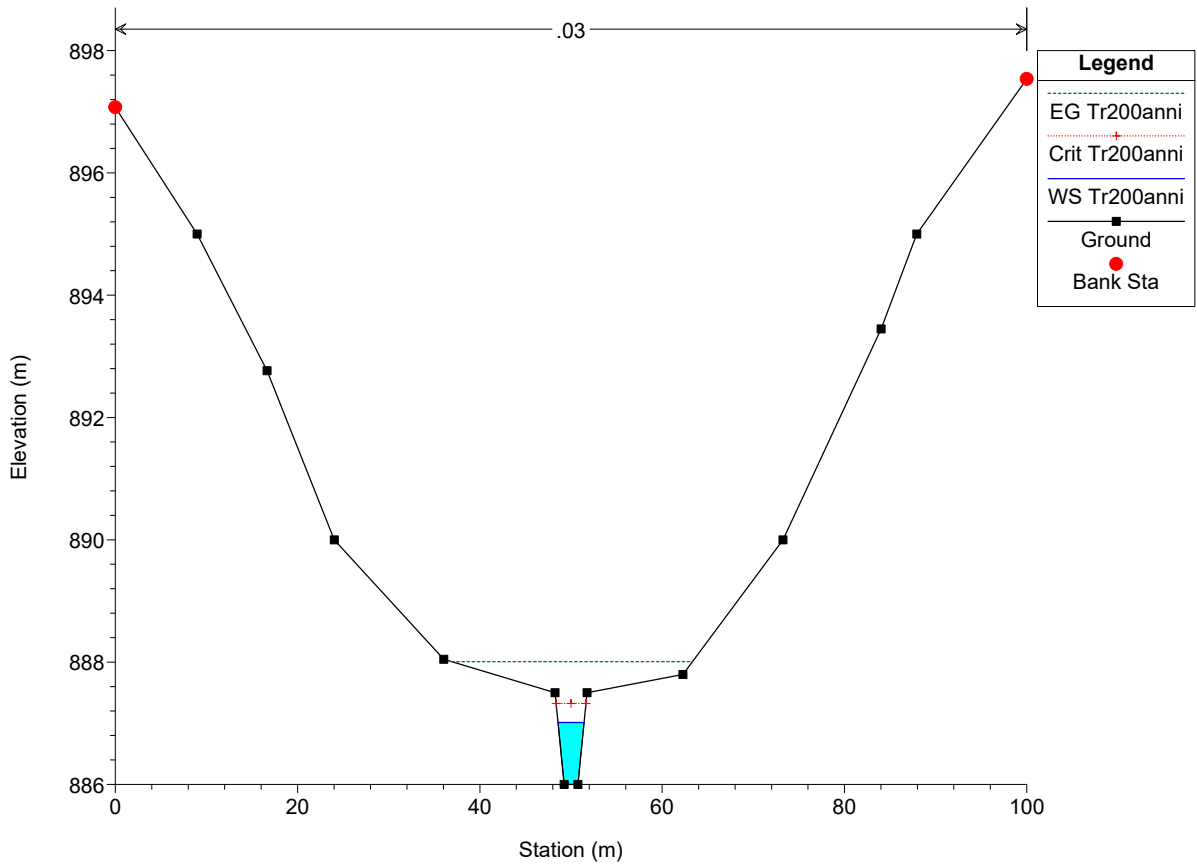
SEZIONE 9-9'



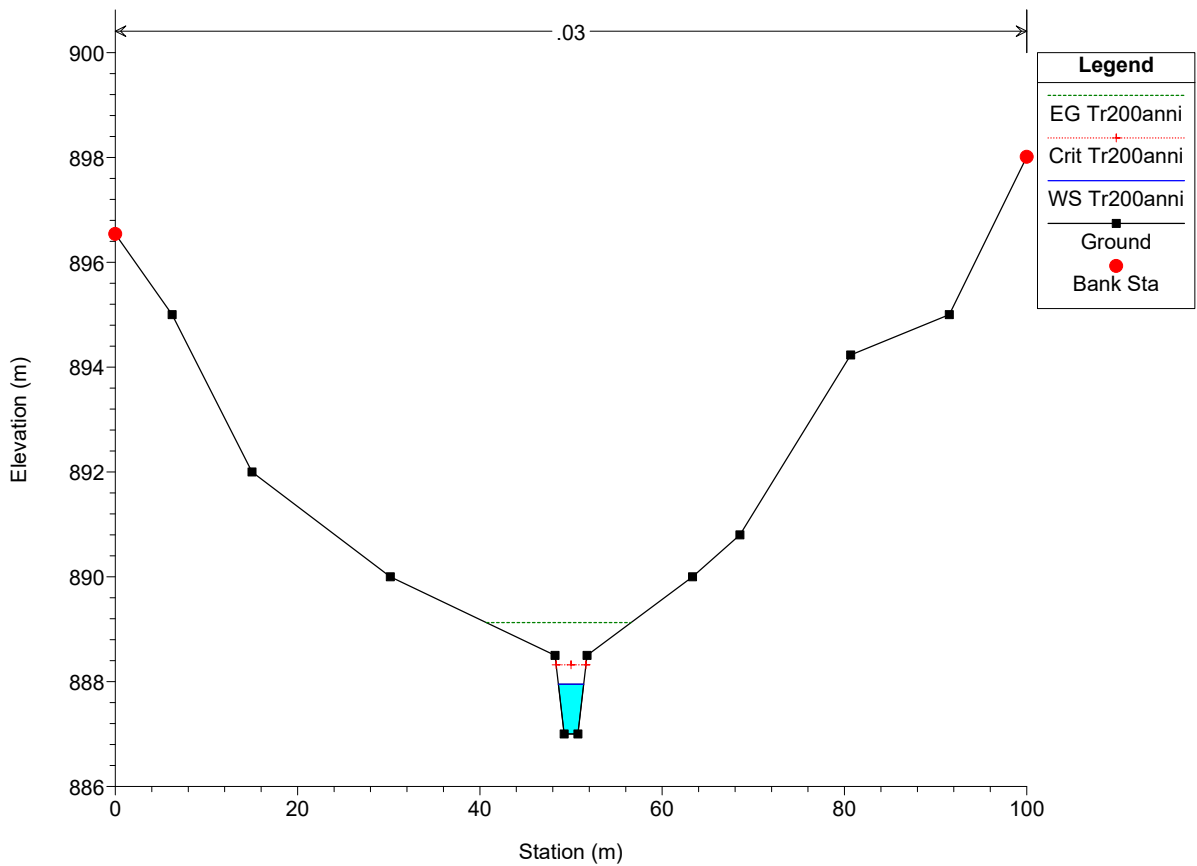
SEZIONE 10-10'



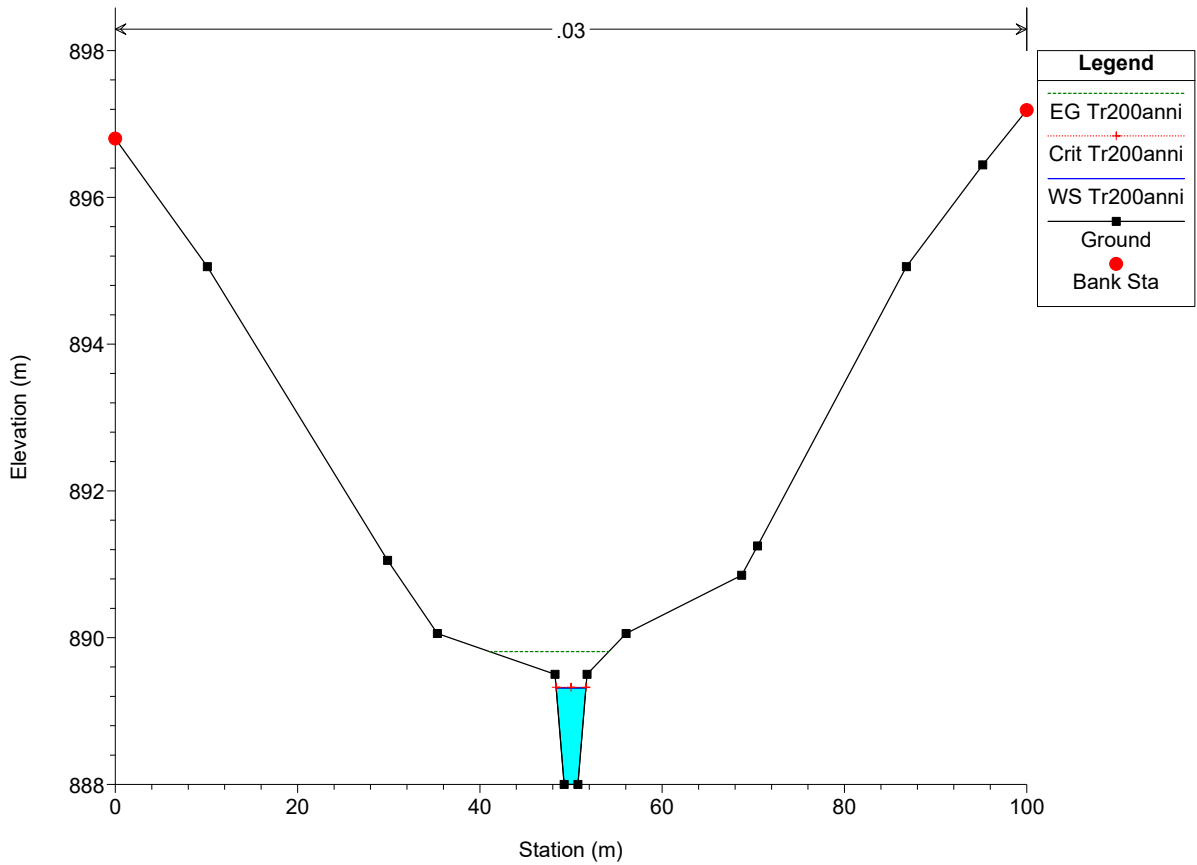
SEZIONE 11-11'



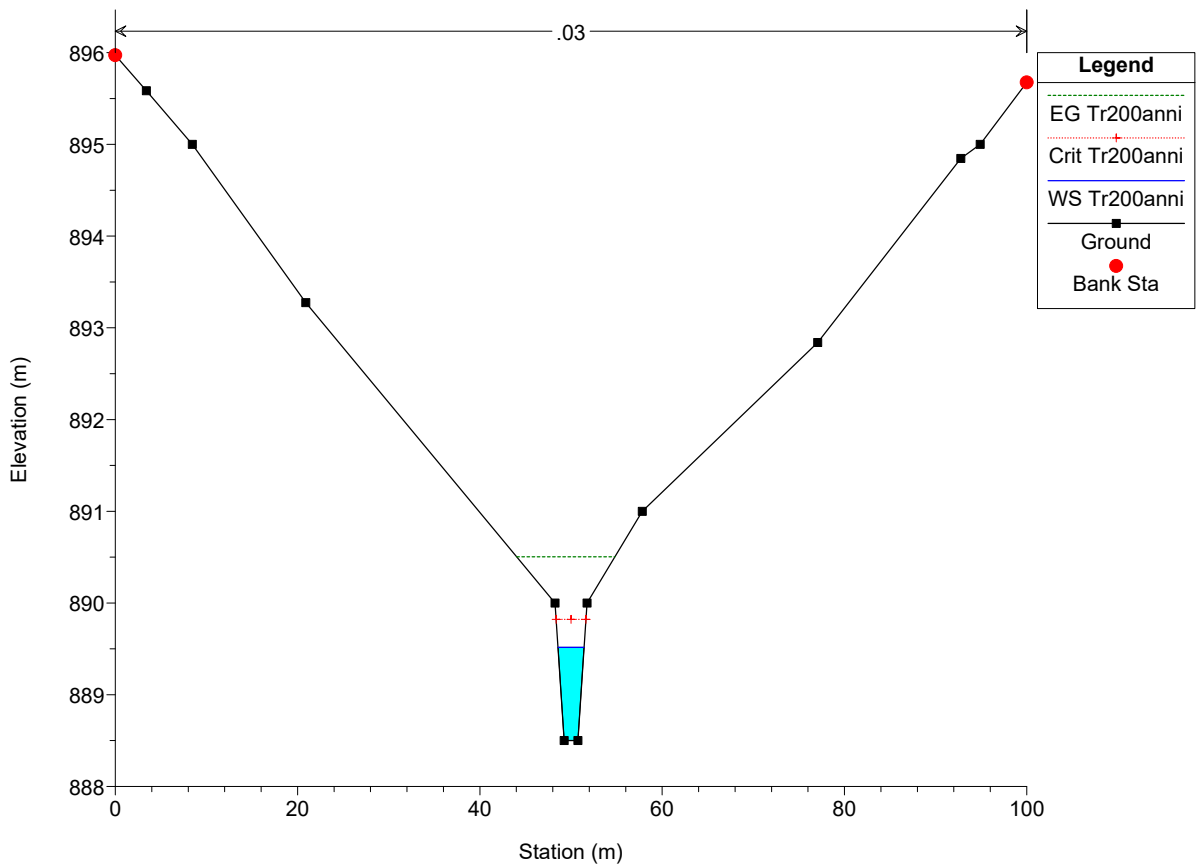
SEZIONE 12-12'



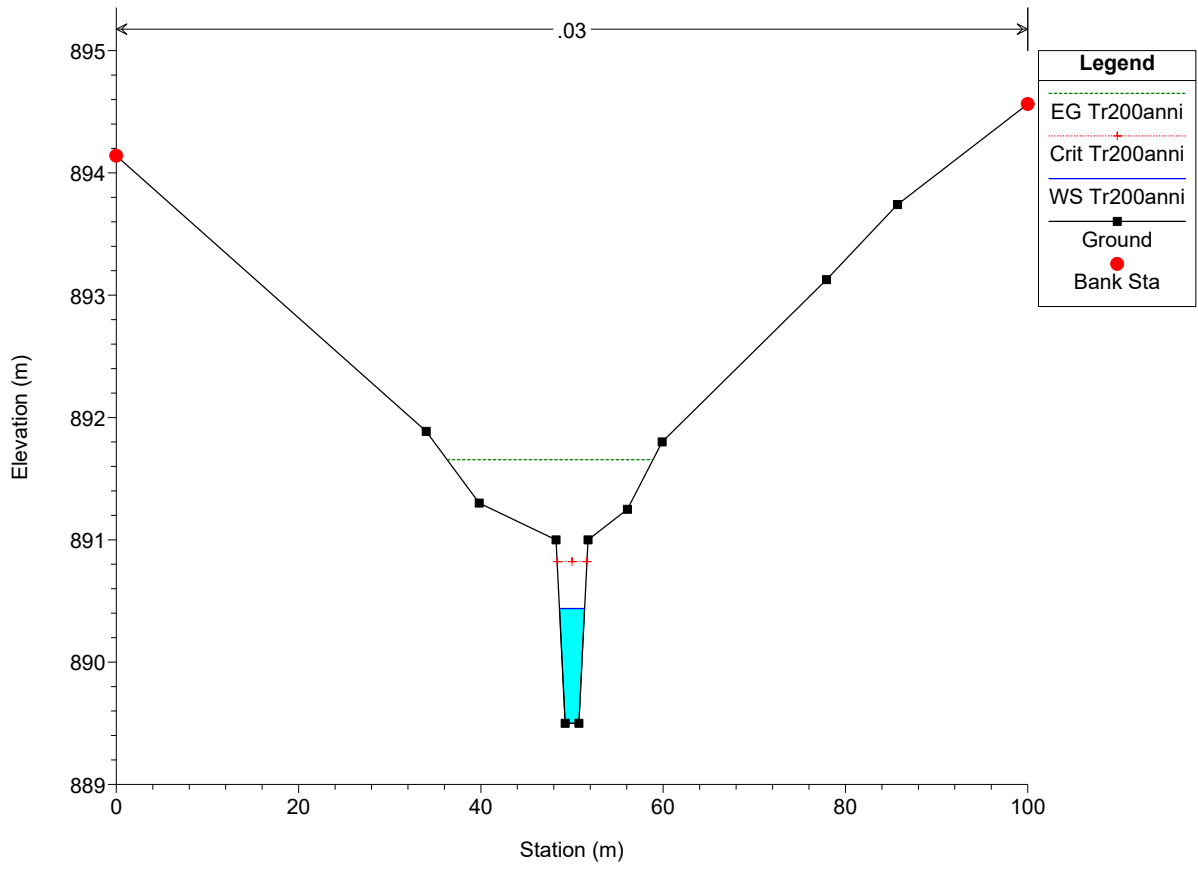
SEZIONE 13-13'



SEZIONE 14-14'



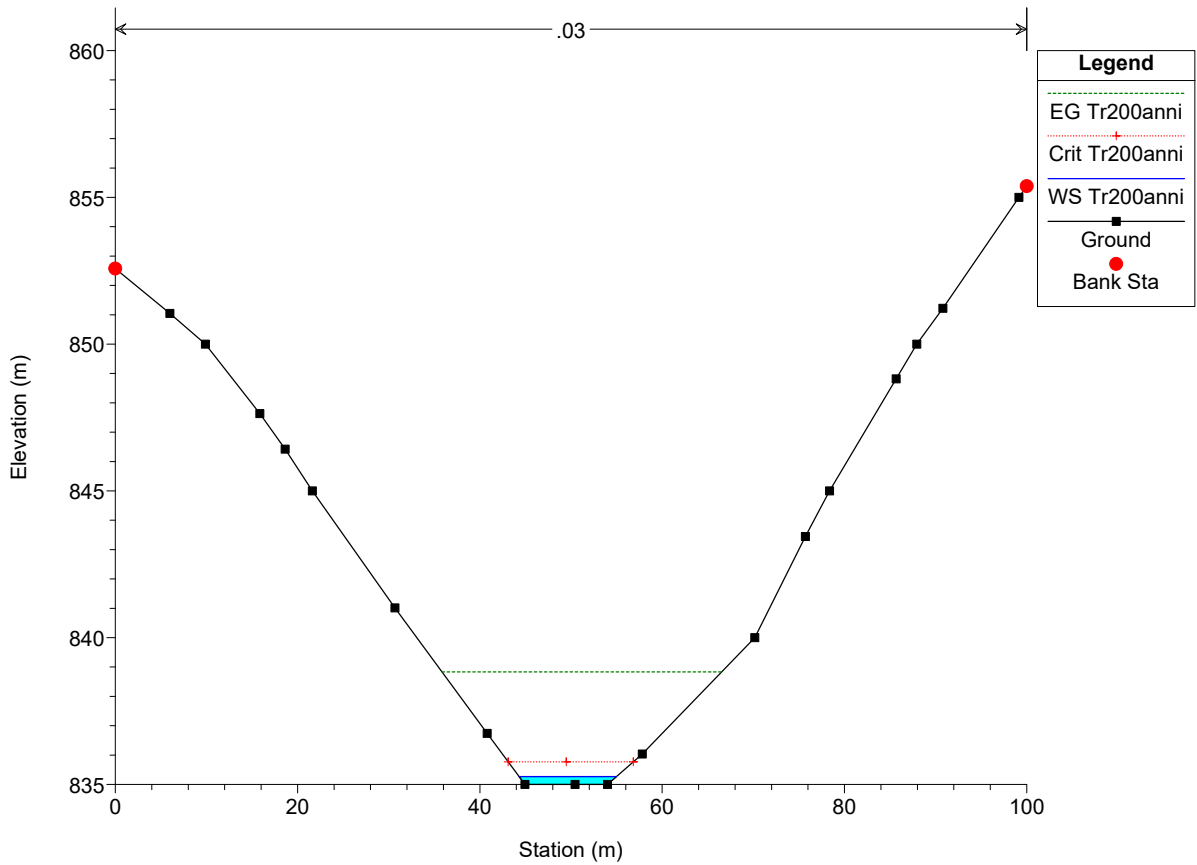
SEZIONE 15-15'



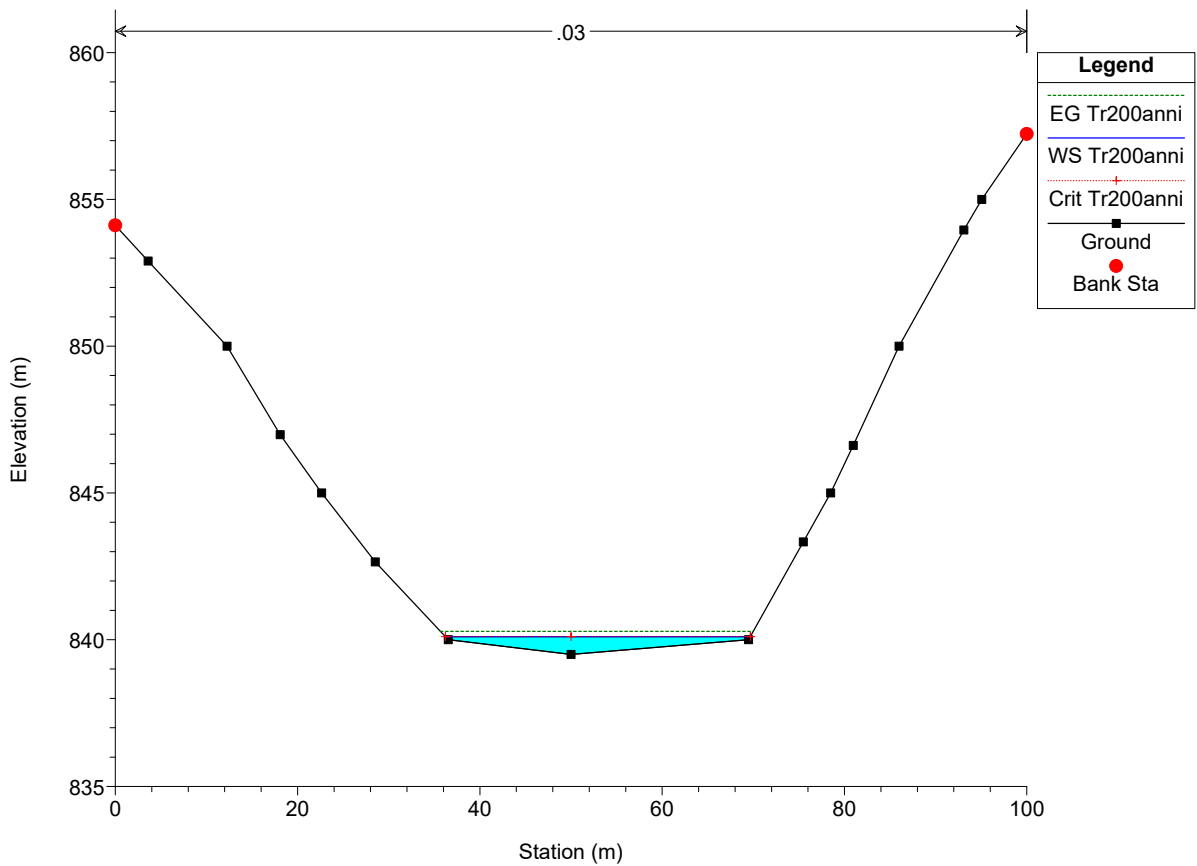
CODICE COMMITTENTE					OGGETTO DELL'ELABORATO	PAGINA
IMP.	DISC.	TIPO DOC.	PROGR.	REV	RELAZIONE IDROLOGICA	8
GRE	ENG	REL	0020	00		

**OUTPUT DEI RISULTATI OTTENUTI CON IL SOFTWARE HEC-RAS
INTERFERENZA I12-I13**

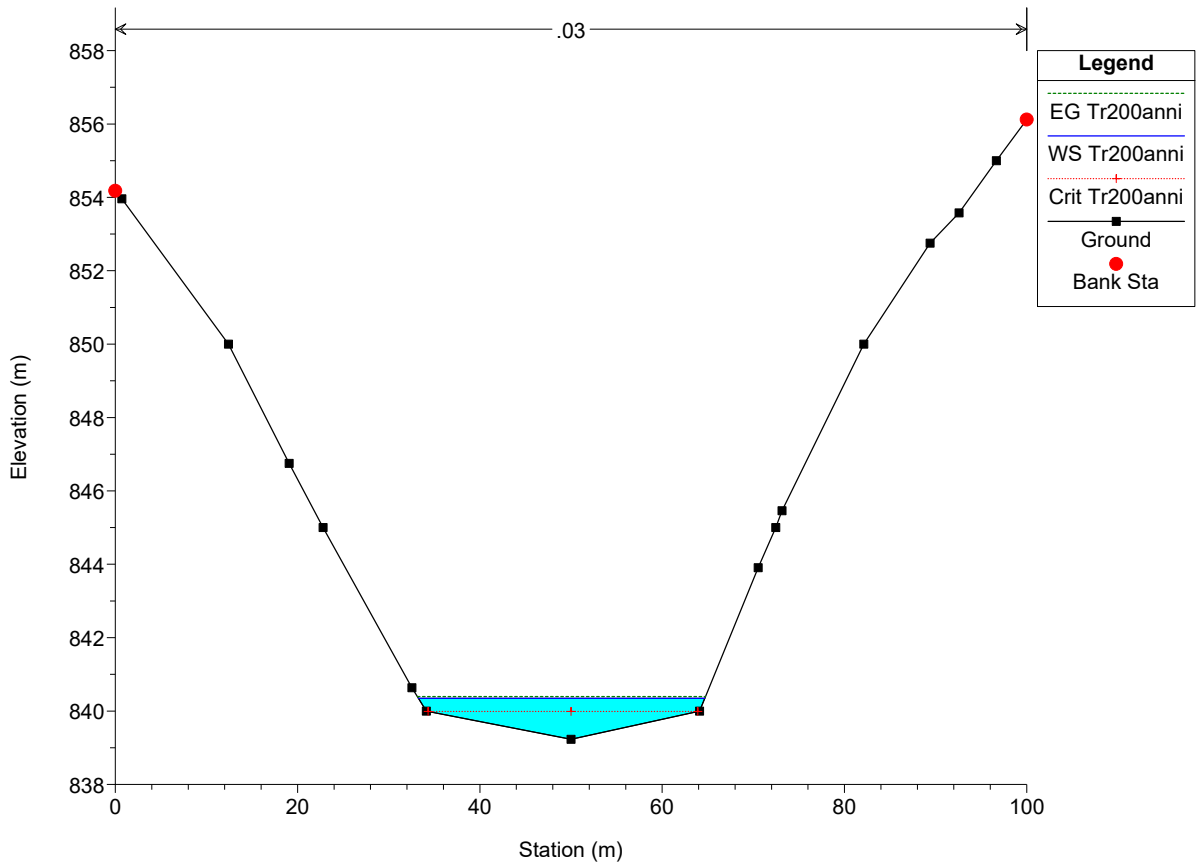
SEZIONE 1-1'



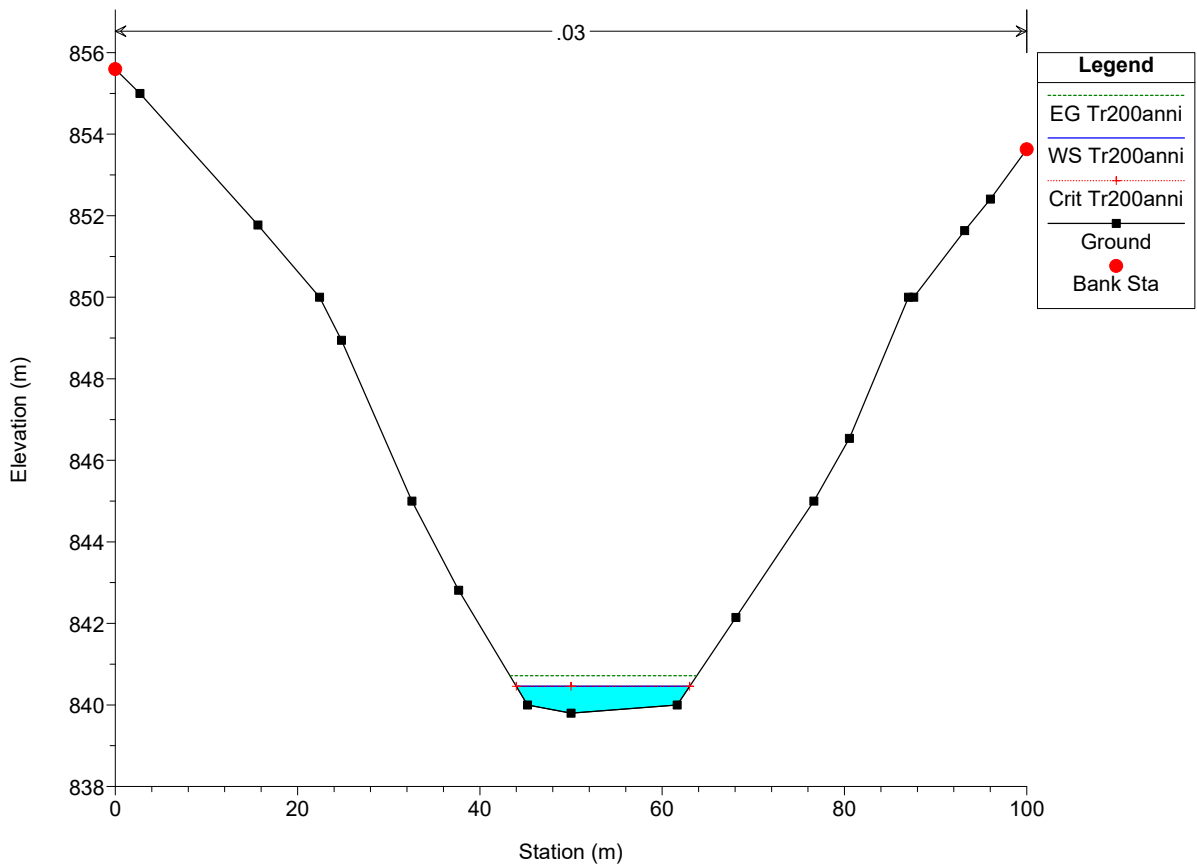
SEZIONE 2-2'

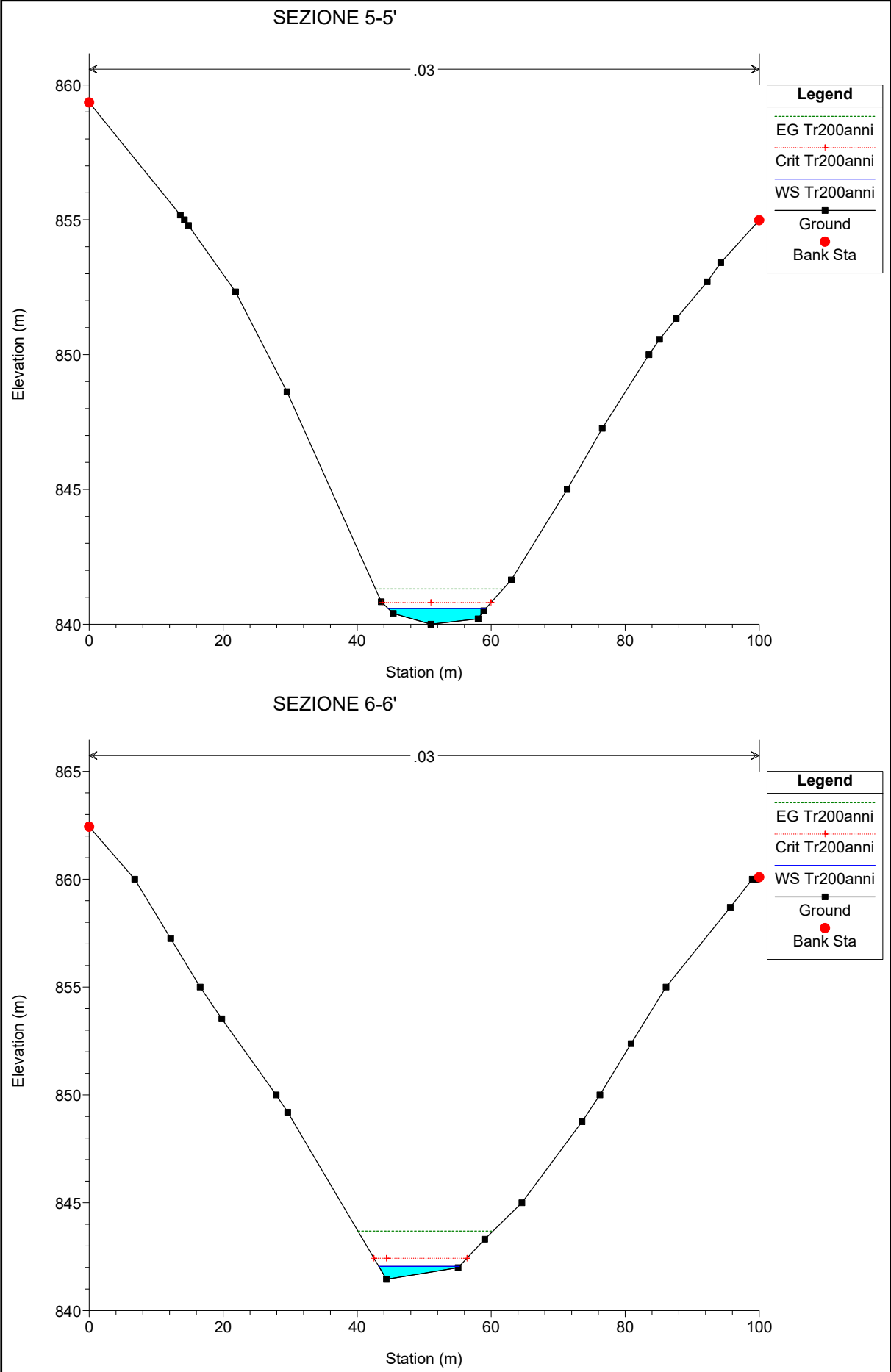


SEZIONE 3-3'

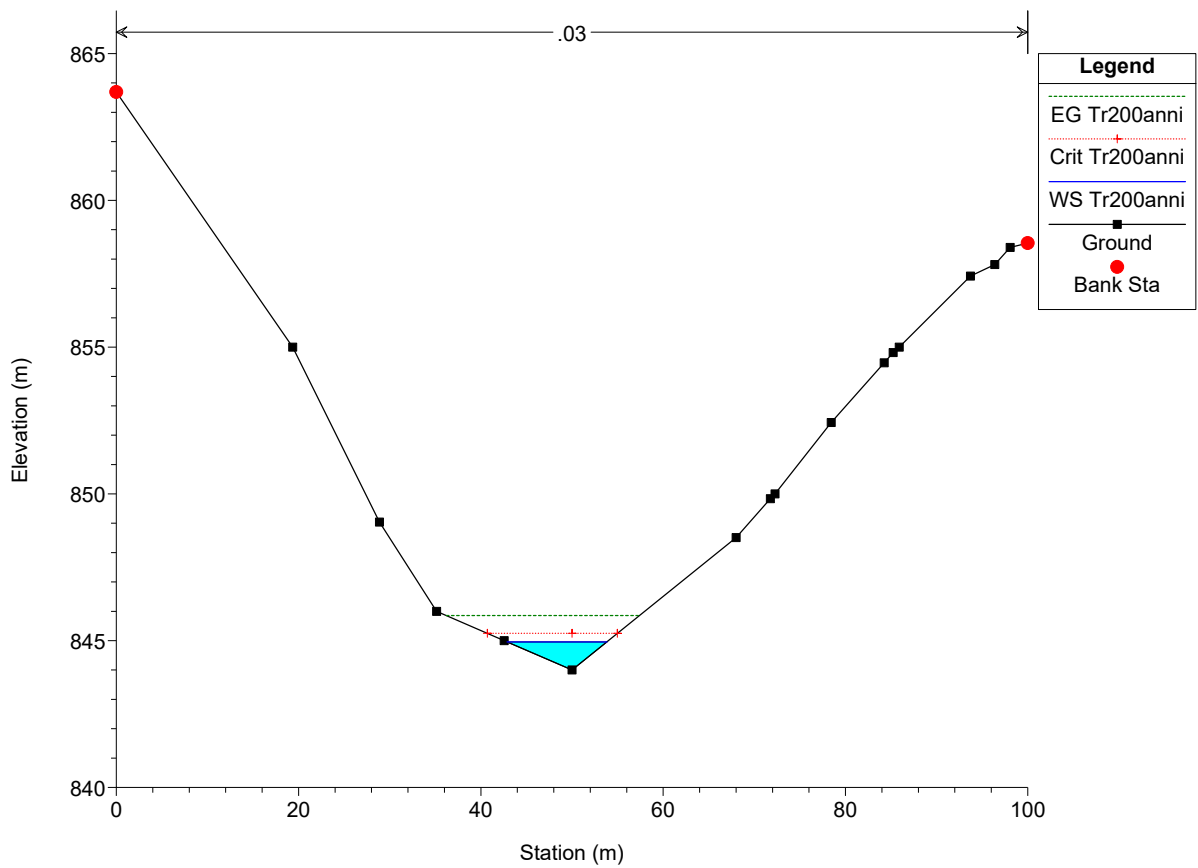


SEZIONE 4-4'

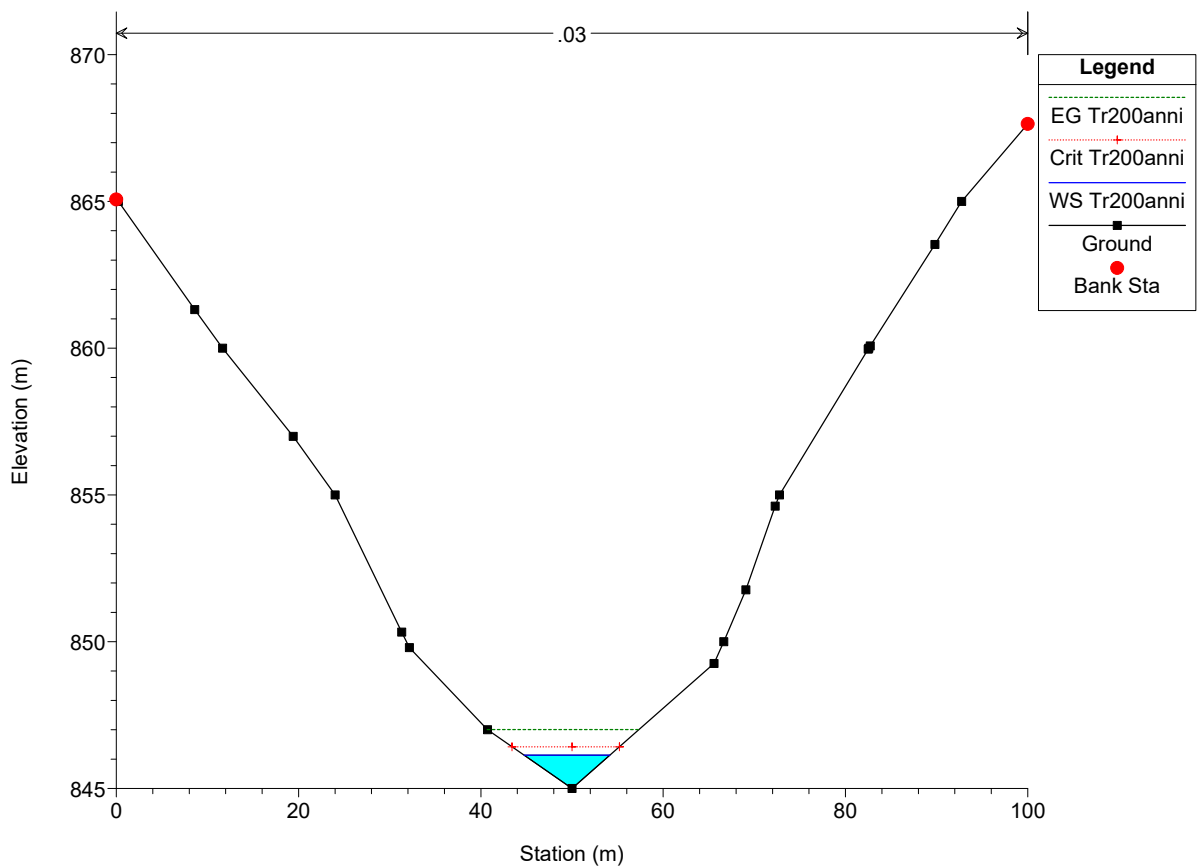




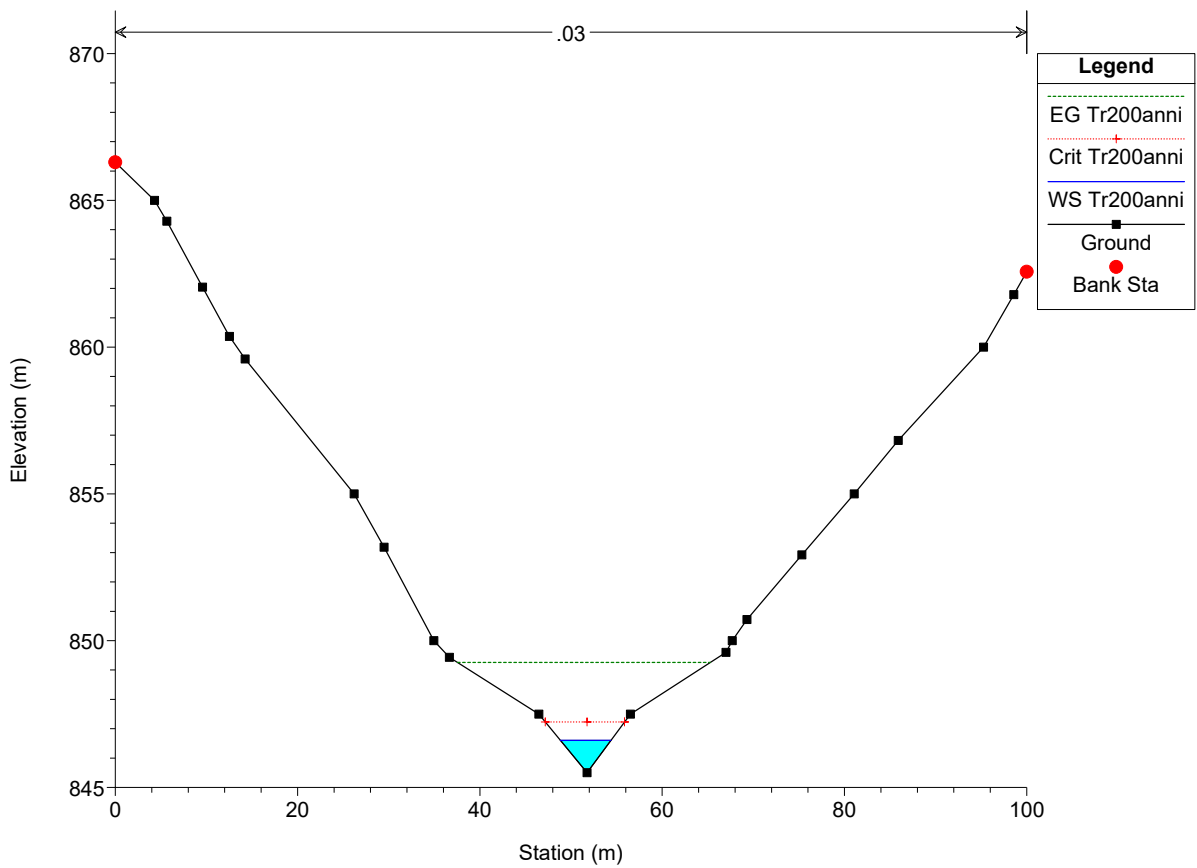
SEZIONE 7-7'



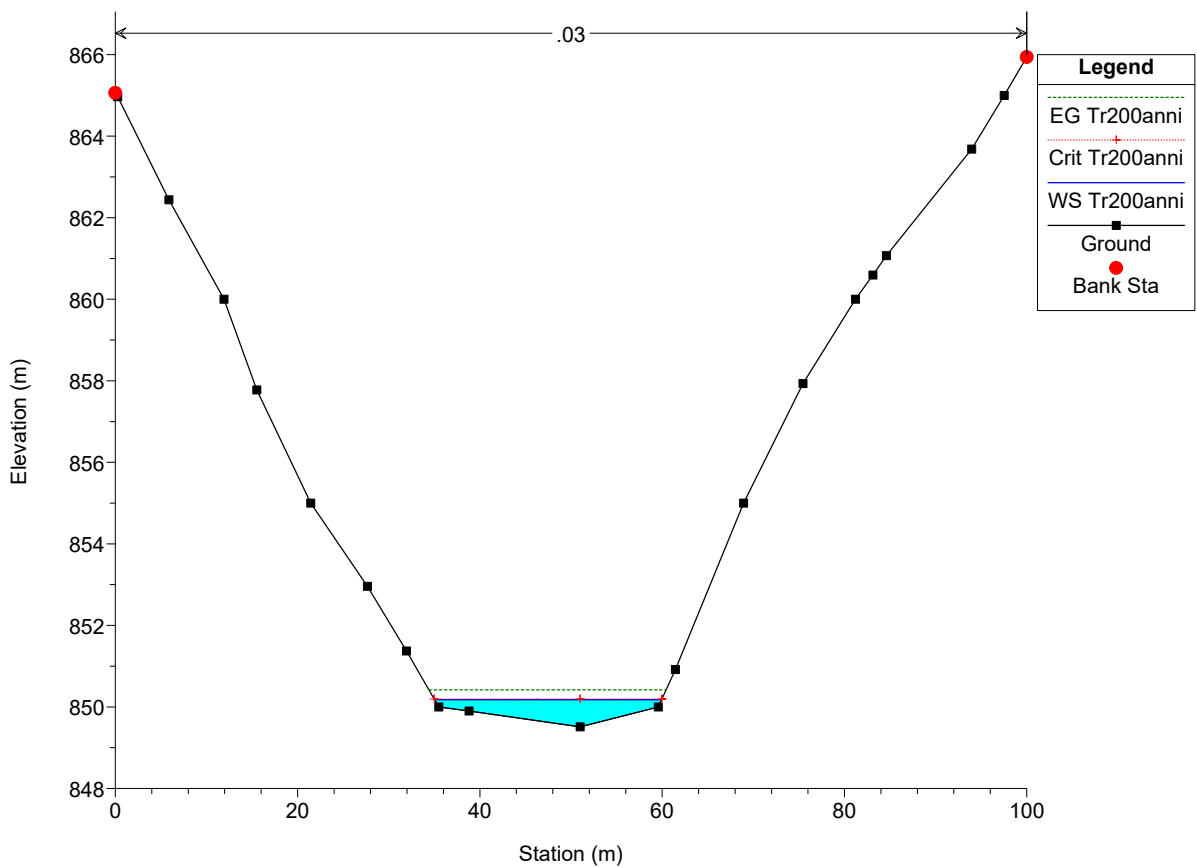
SEZIONE 8-8'



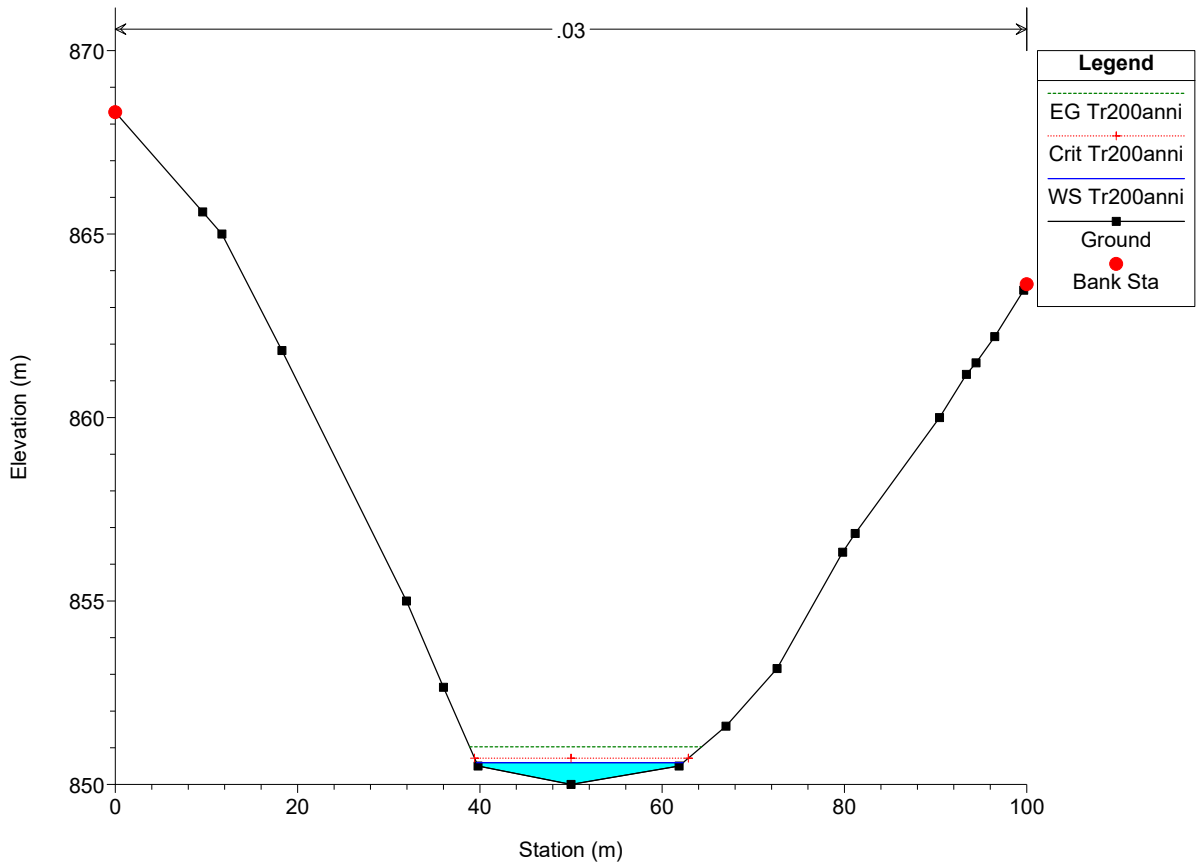
SEZIONE 9-9'



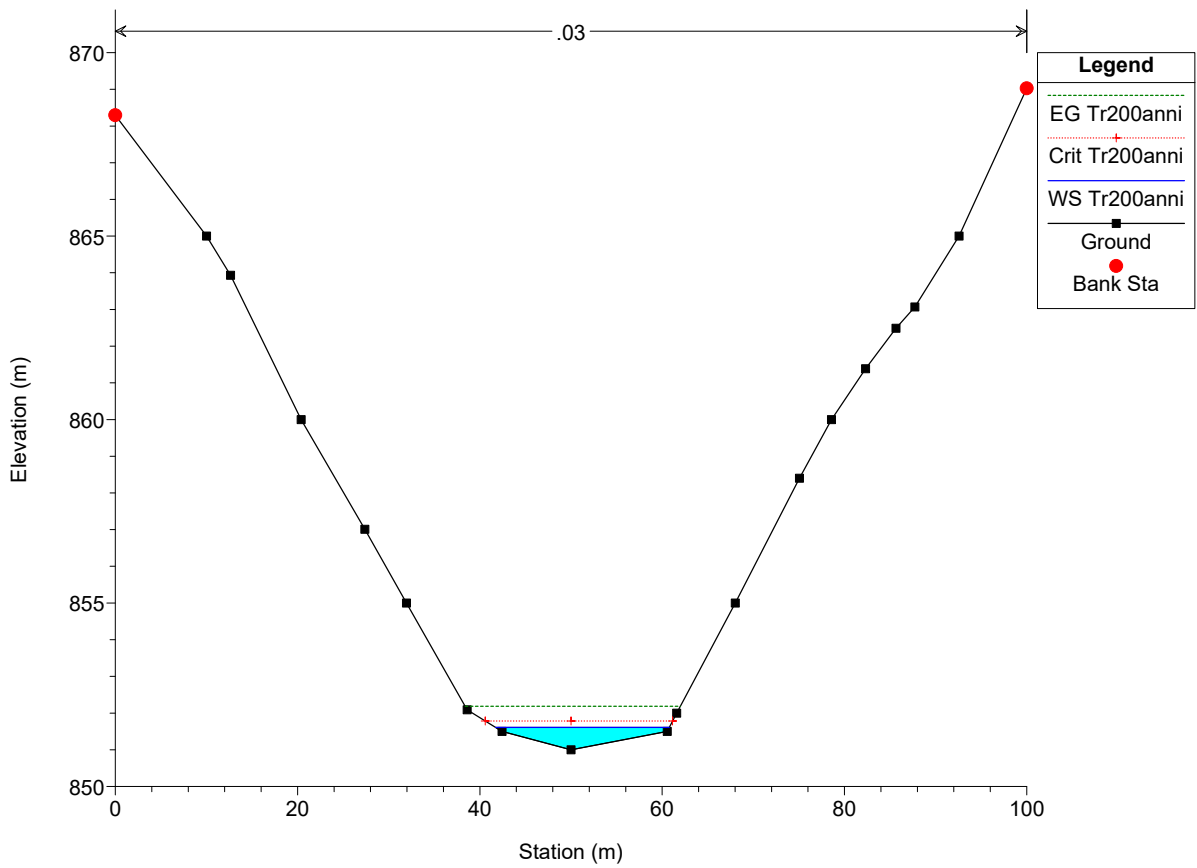
SEZIONE 10-10'



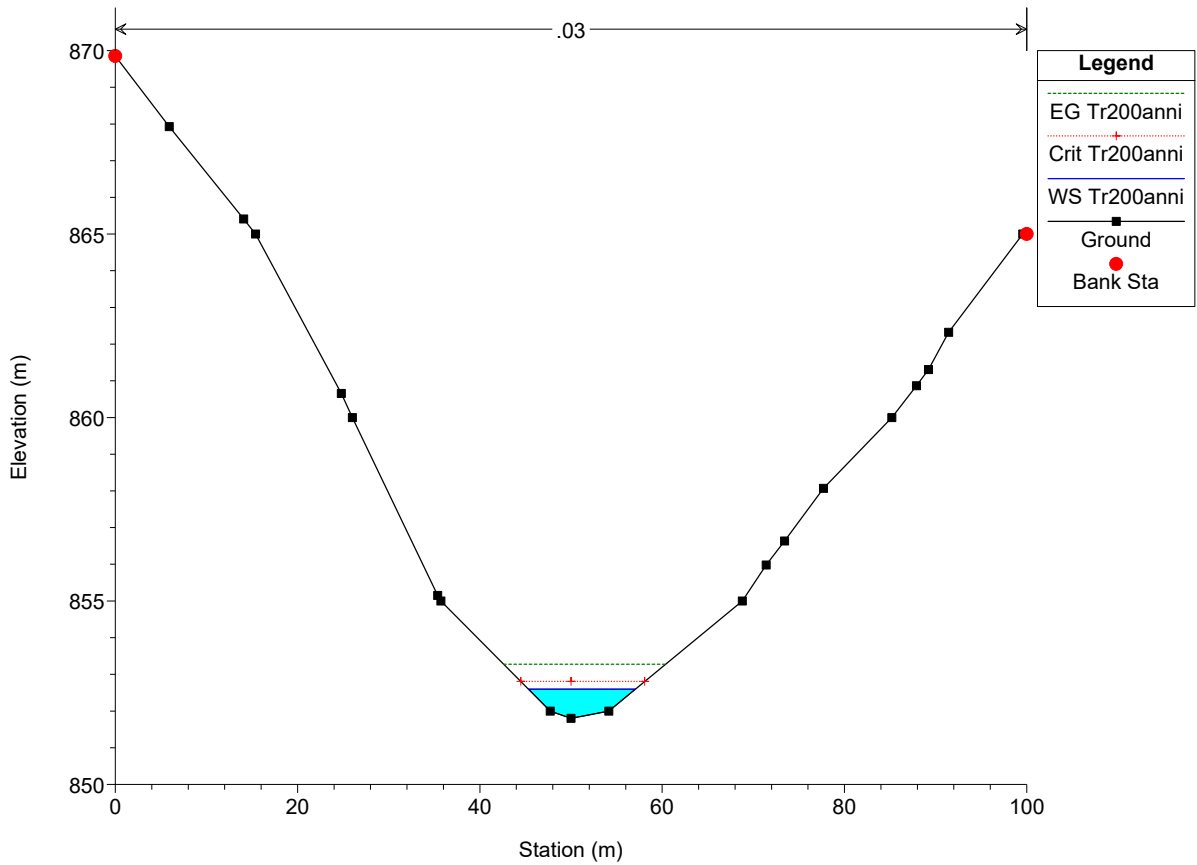
SEZIONE 11-11'



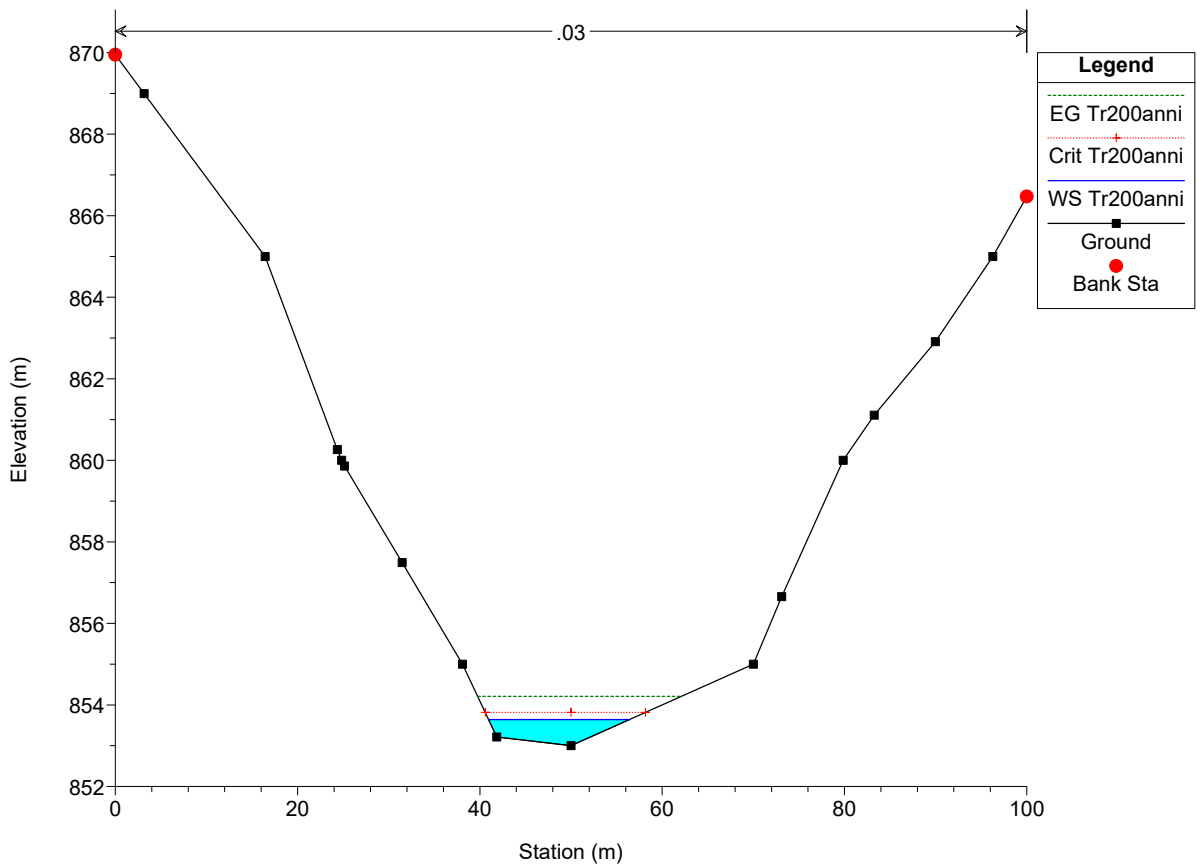
SEZIONE 12-12'



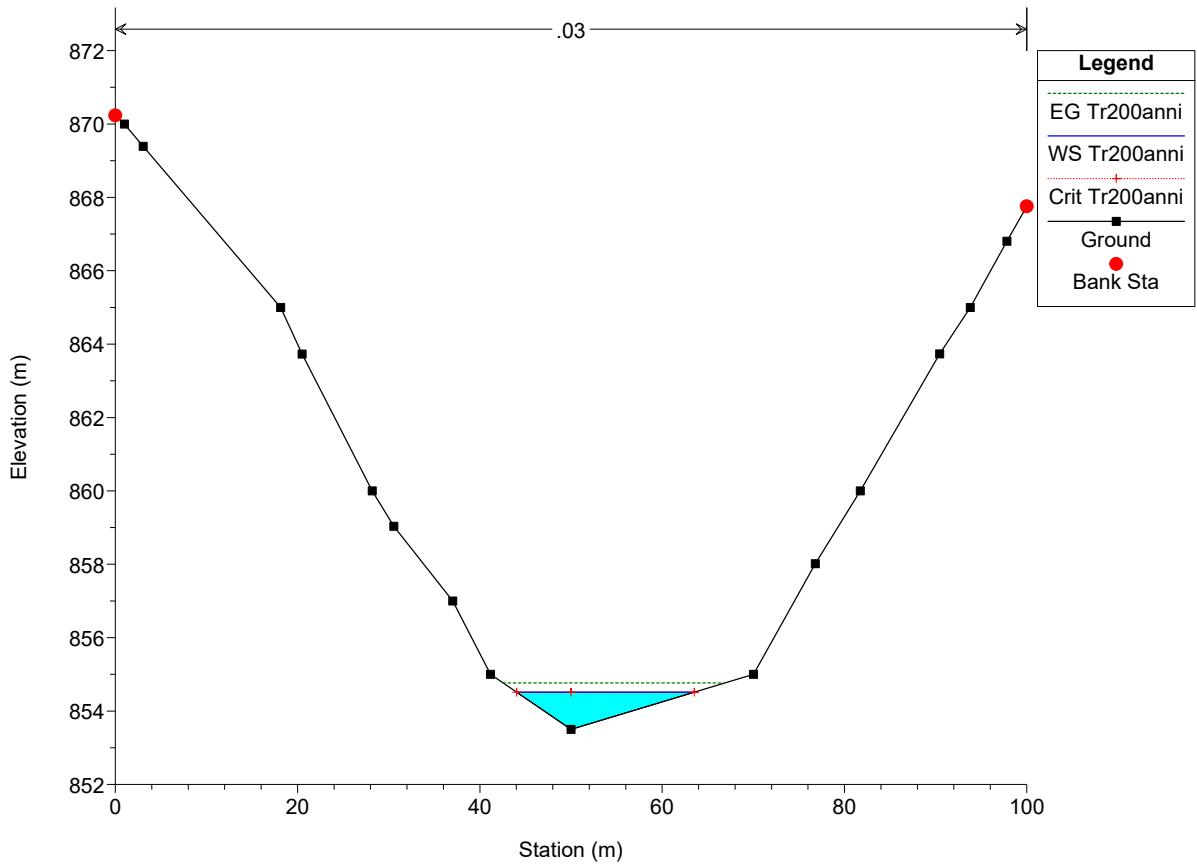
SEZIONE 13-13'



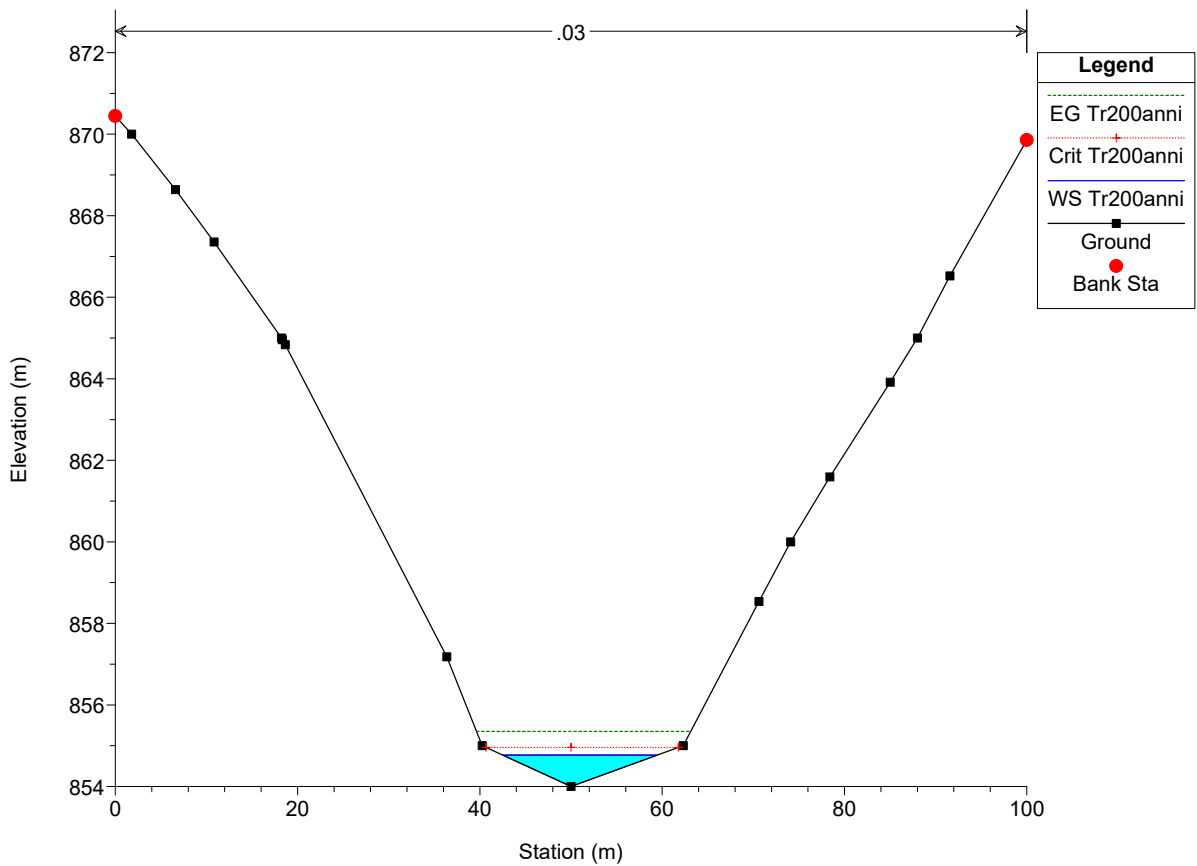
SEZIONE 14-14'



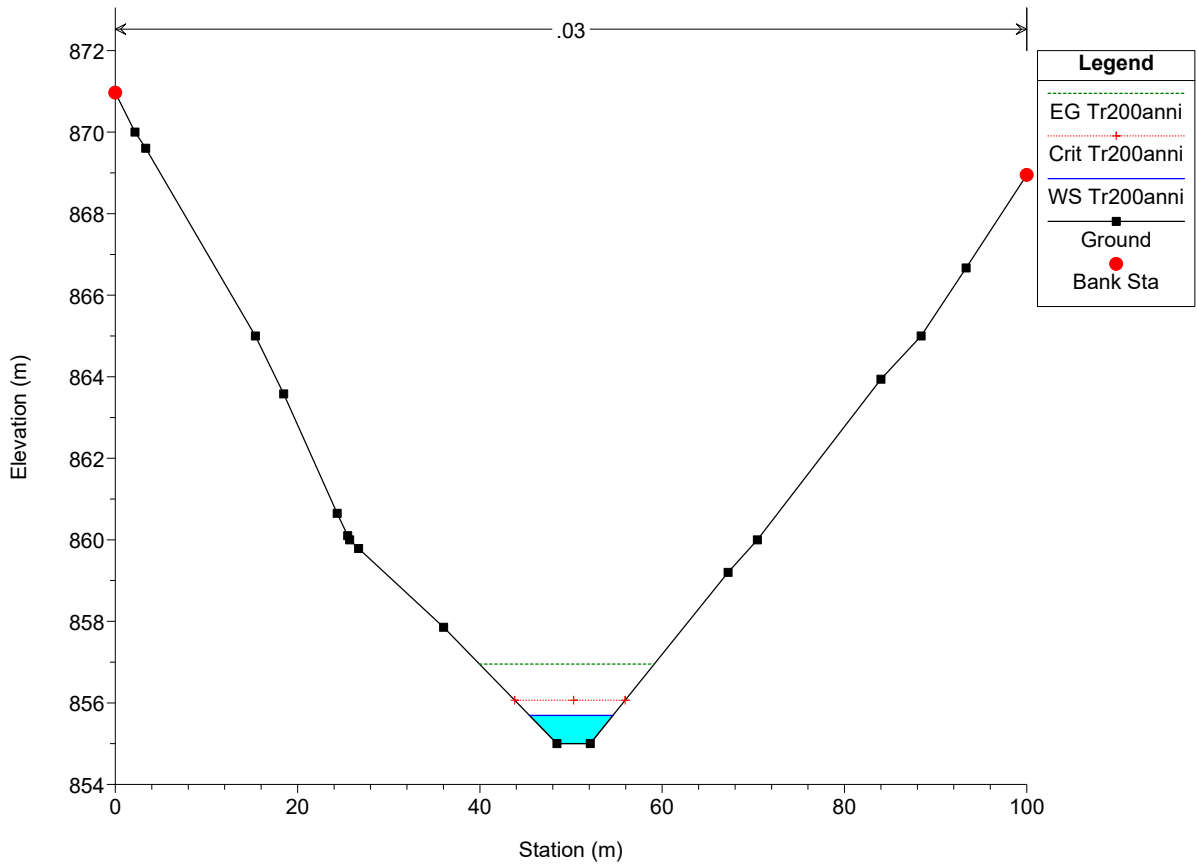
SEZIONE 15-15'



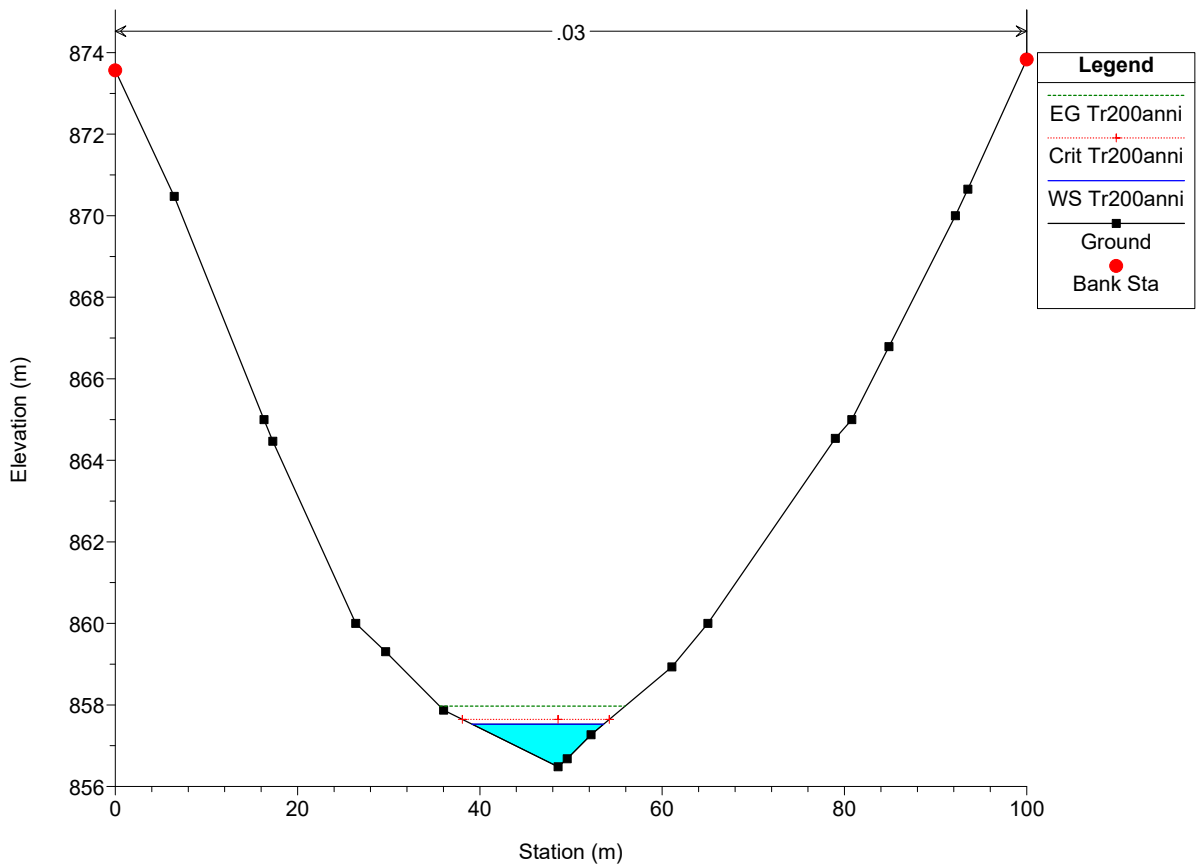
SEZIONE 16-16'



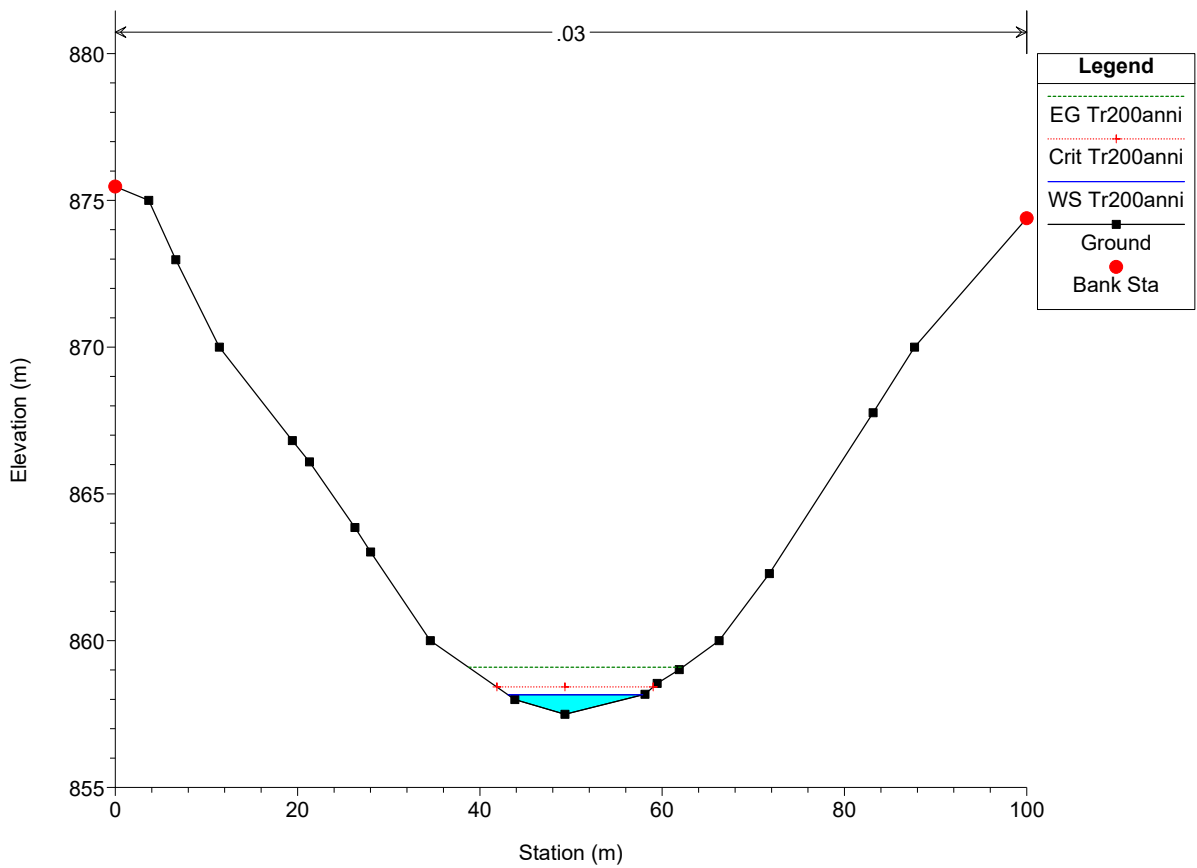
SEZIONE 17-17'



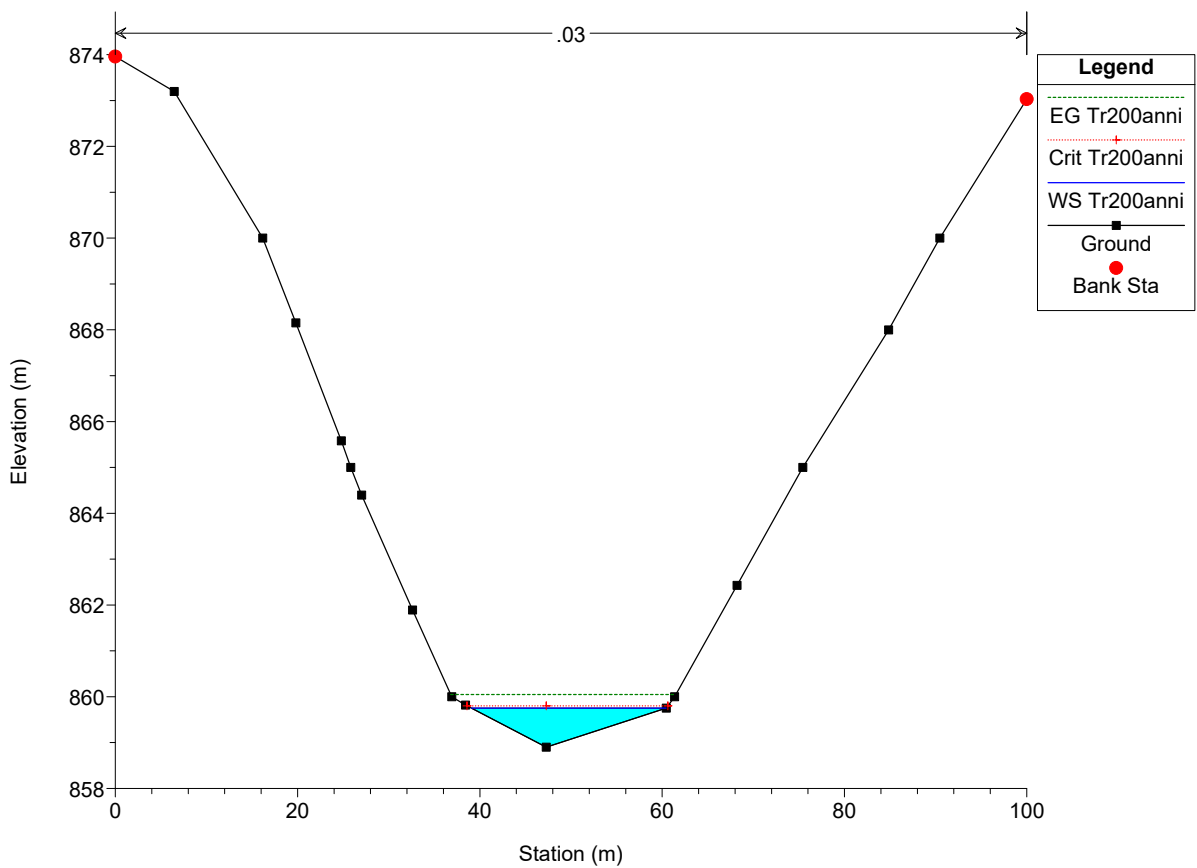
SEZIONE 18-18'



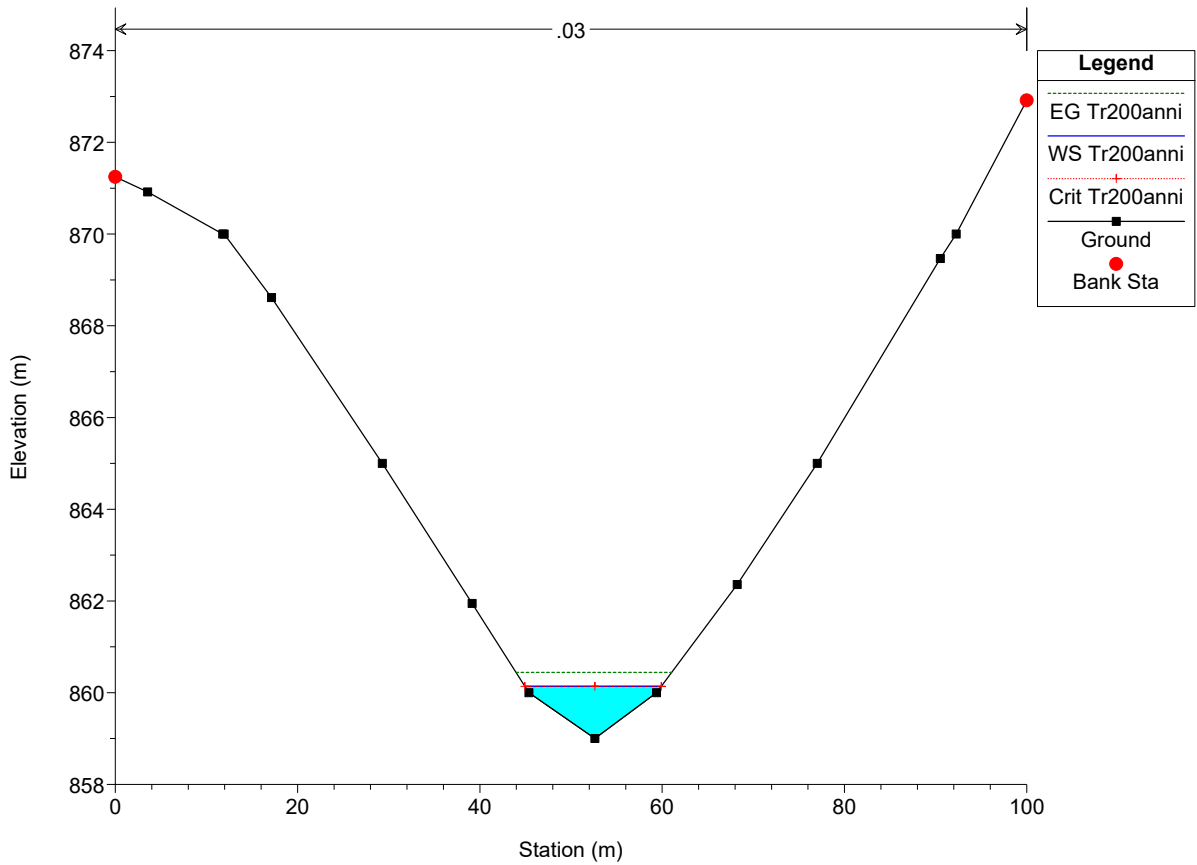
SEZIONE 19-19'



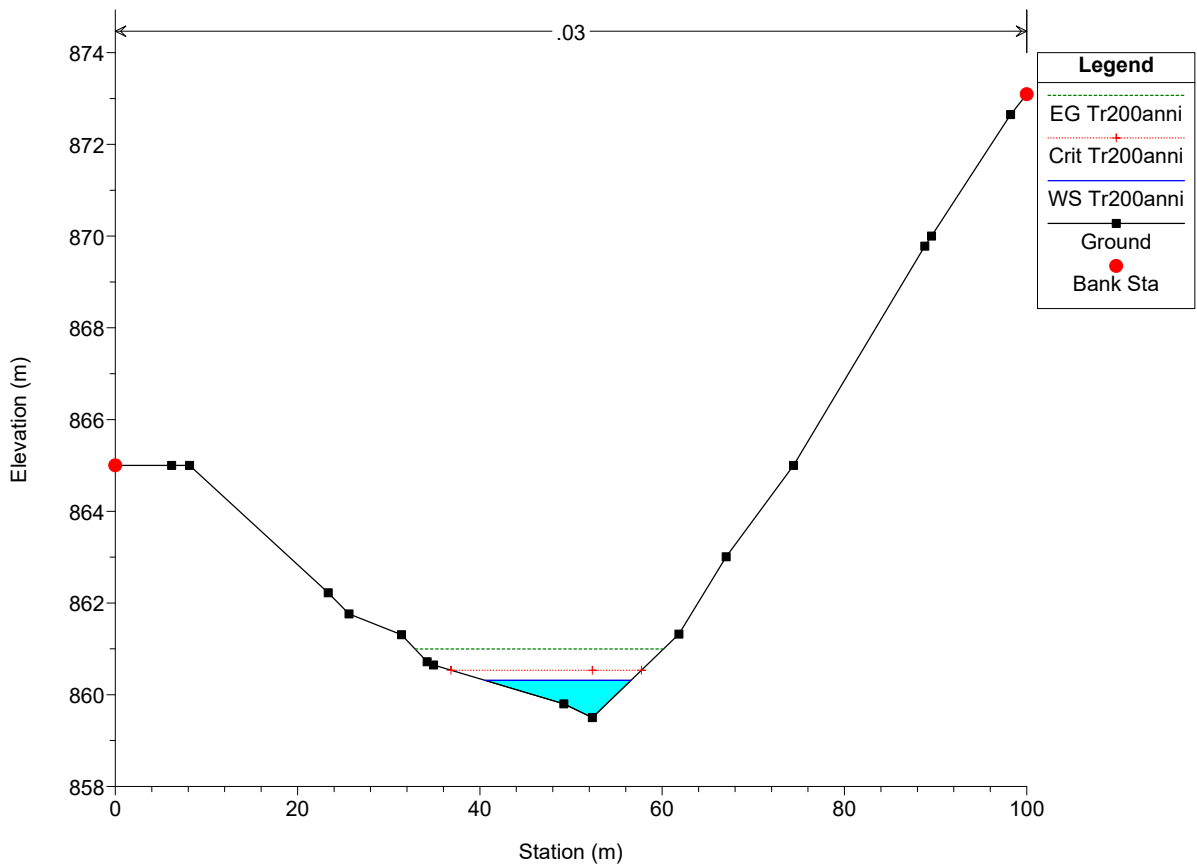
SEZIONE 20-20'



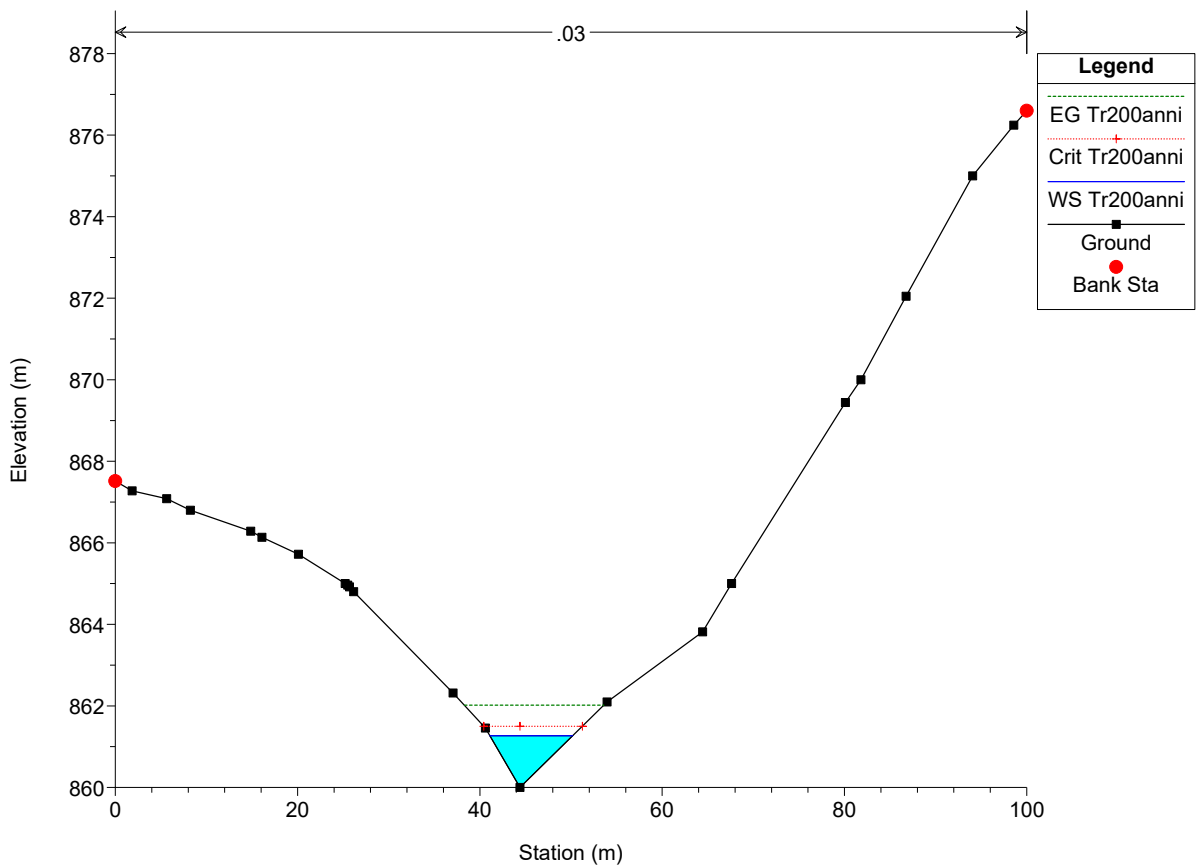
SEZIONE 21-21'



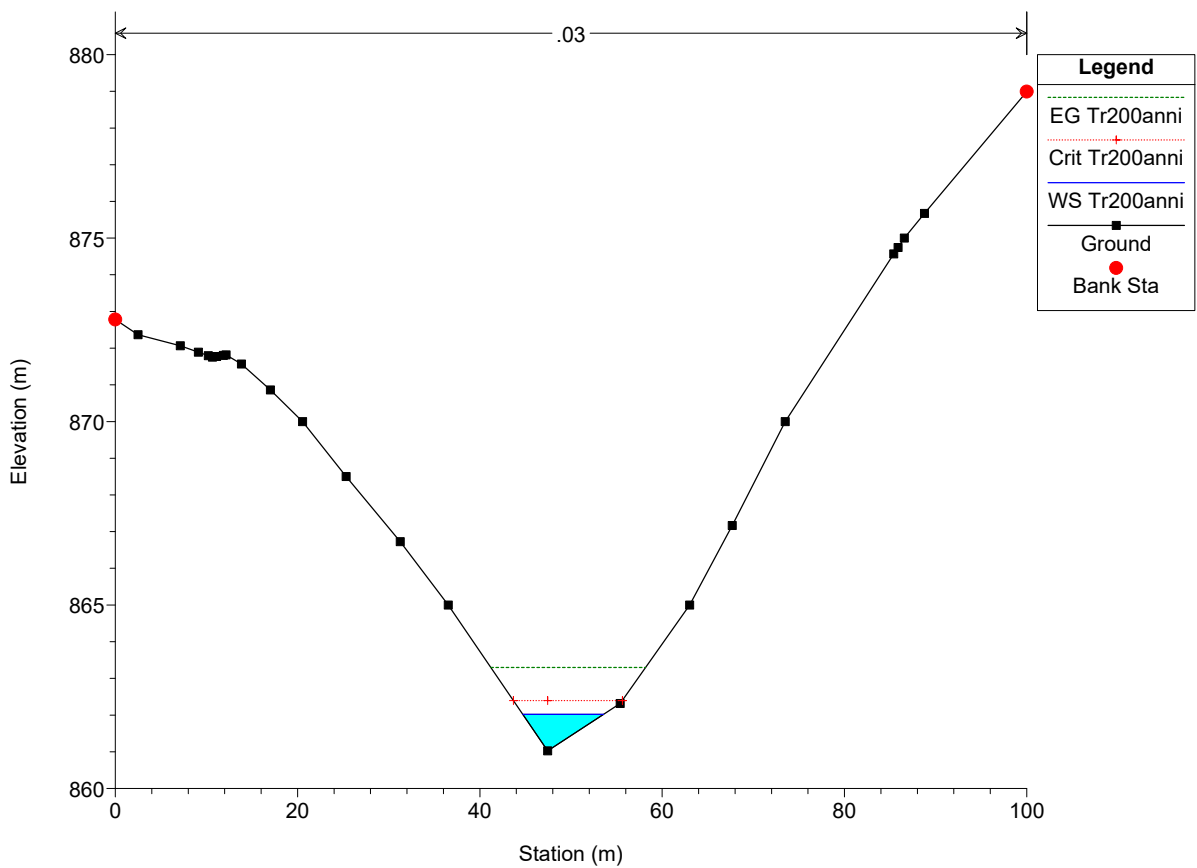
SEZIONE 22-22'



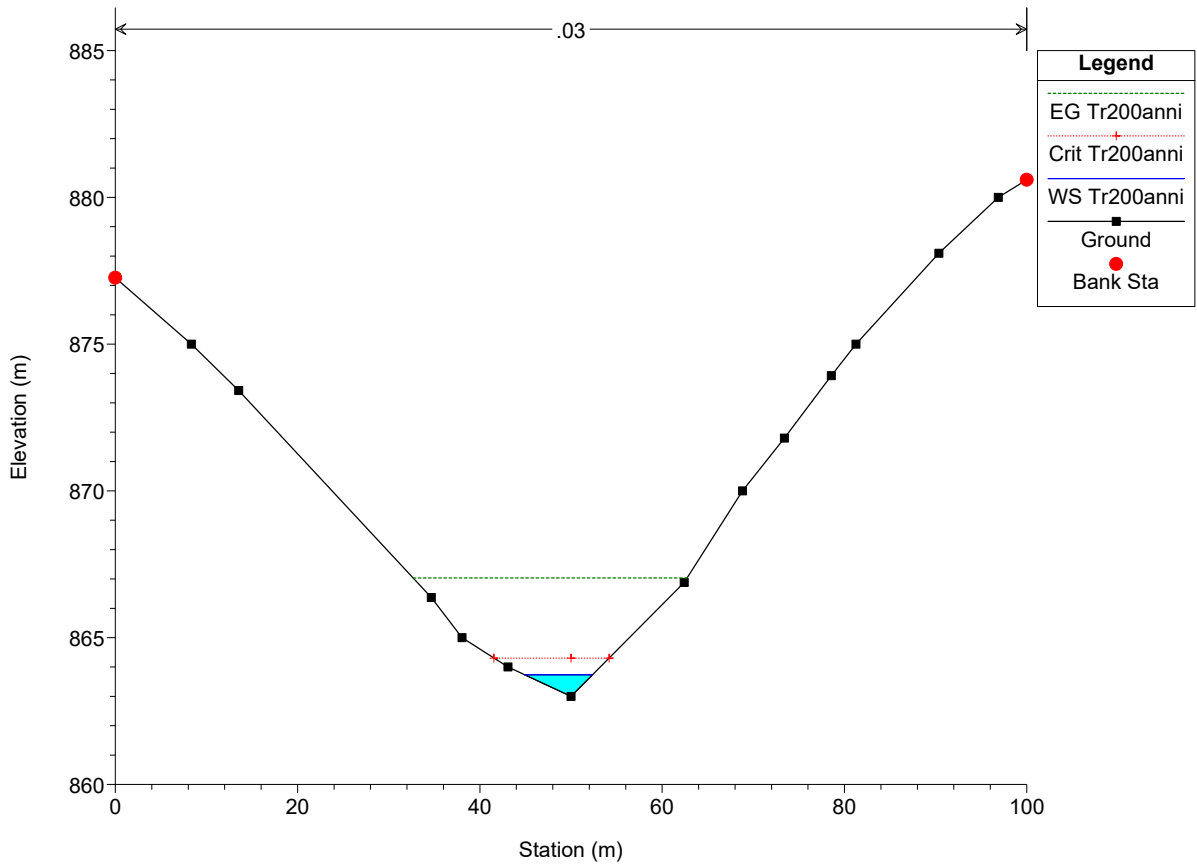
SEZIONE 23-23'



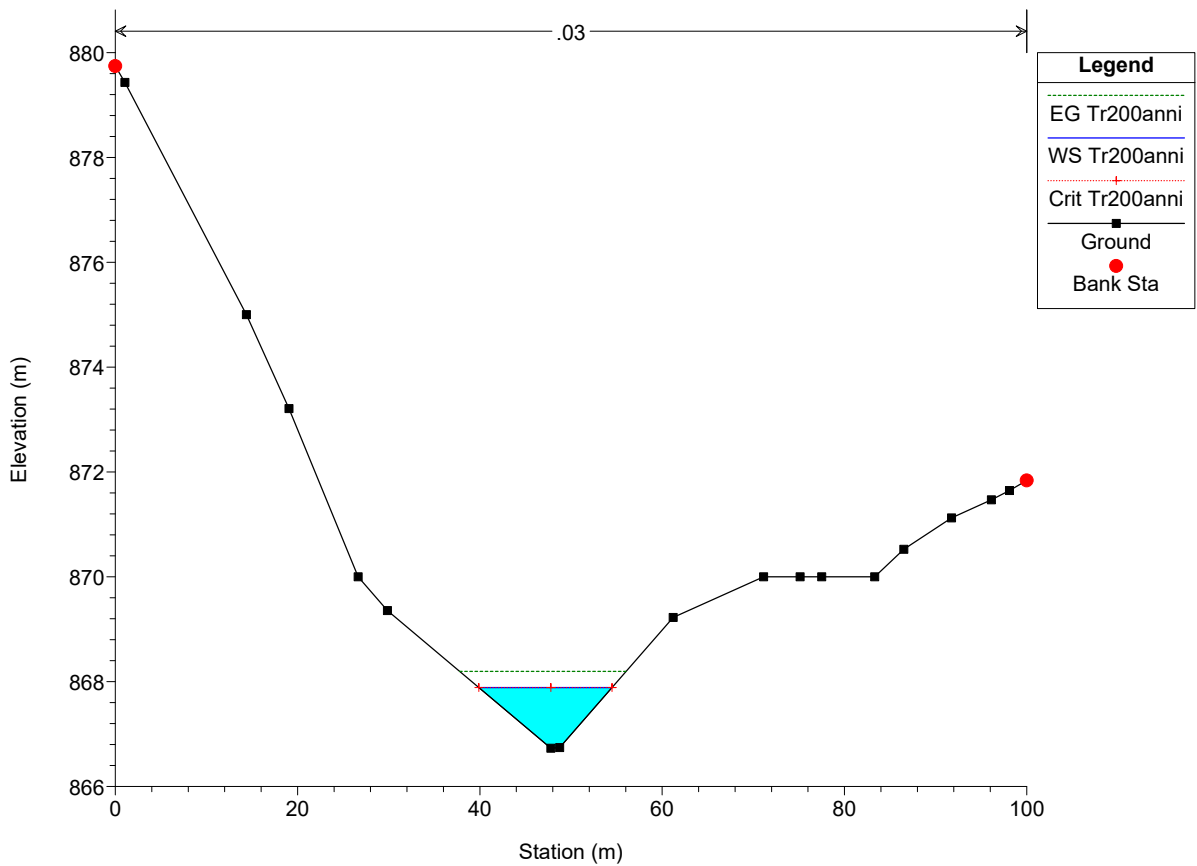
SEZIONE 24-24'



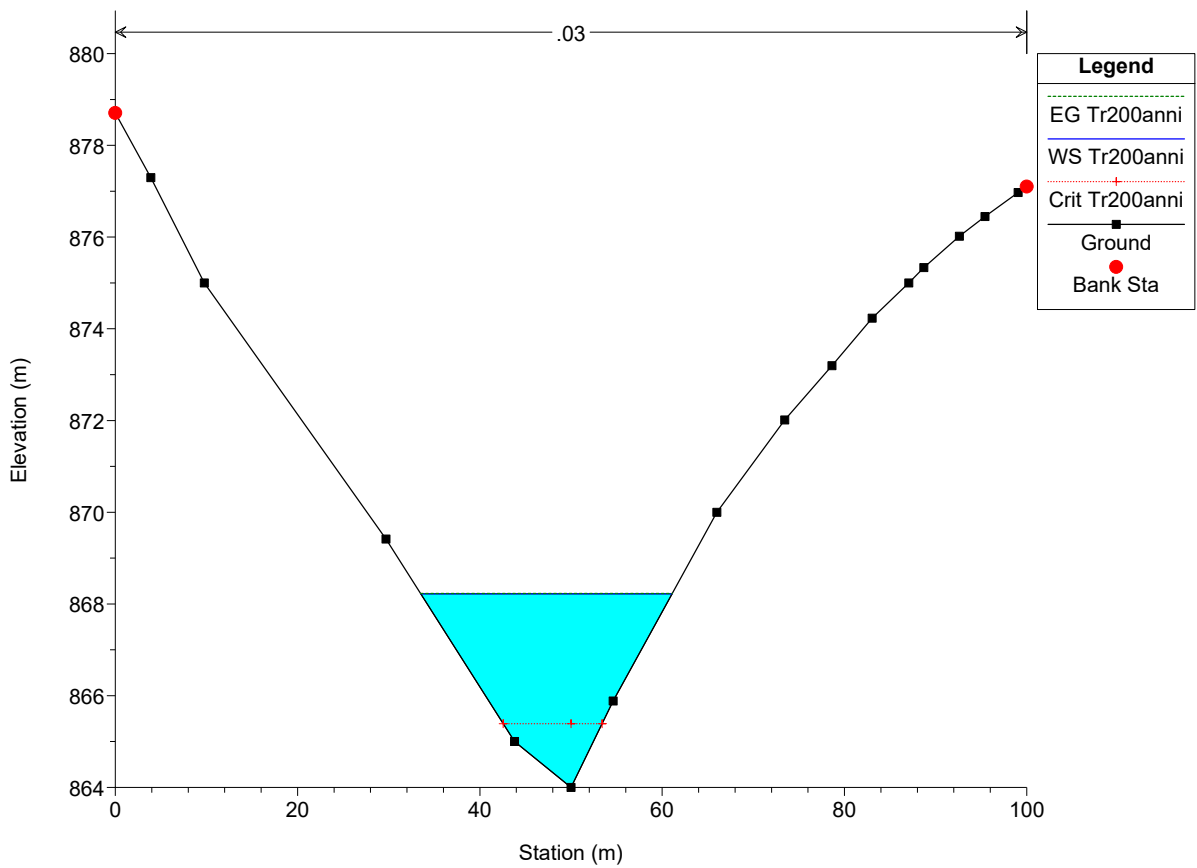
SEZIONE 25-25'



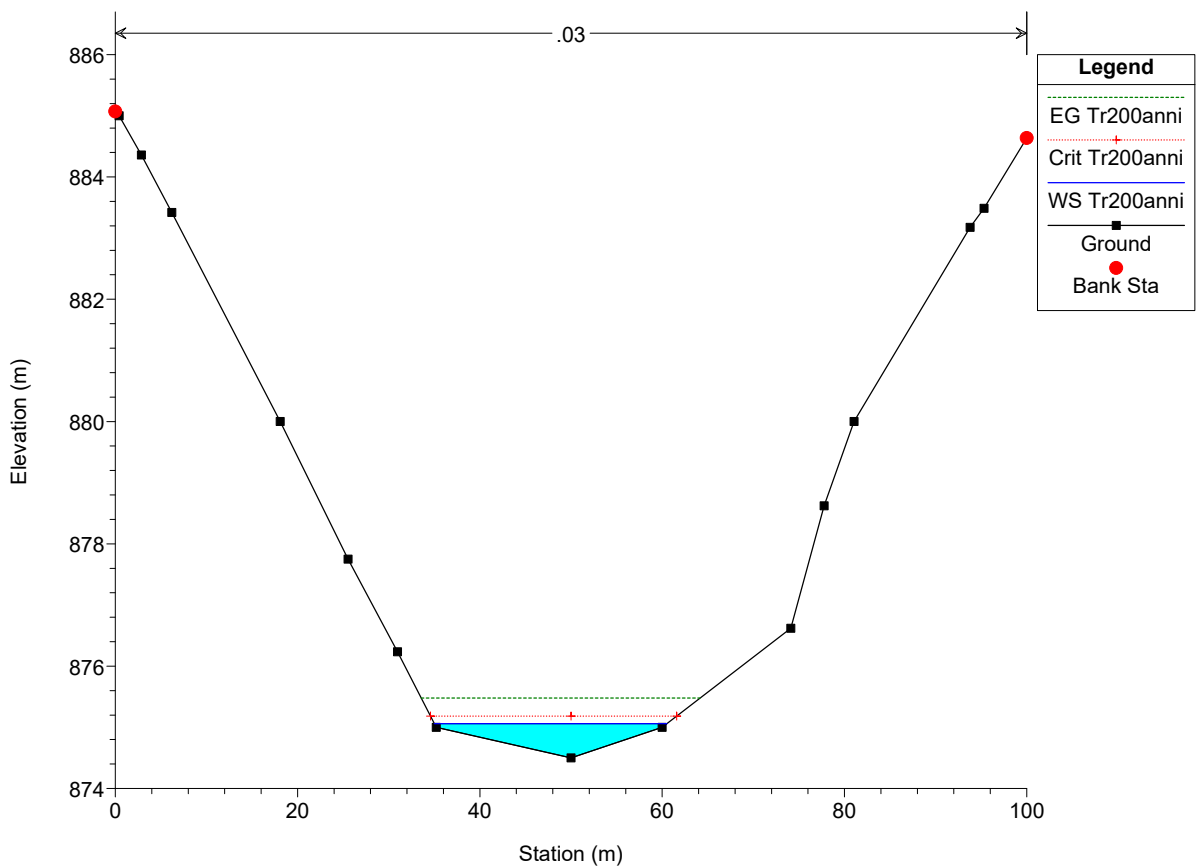
SEZIONE 26-26'



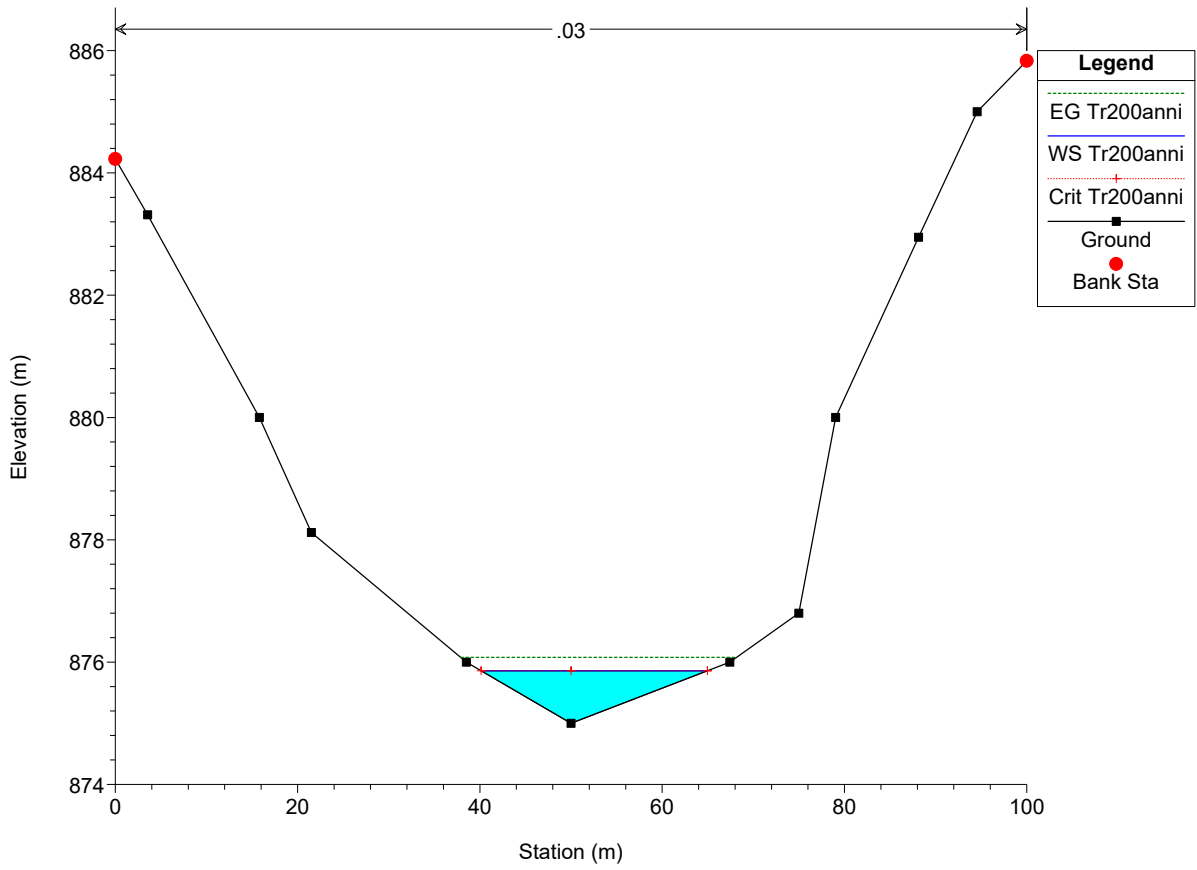
SEZIONE 27-27'



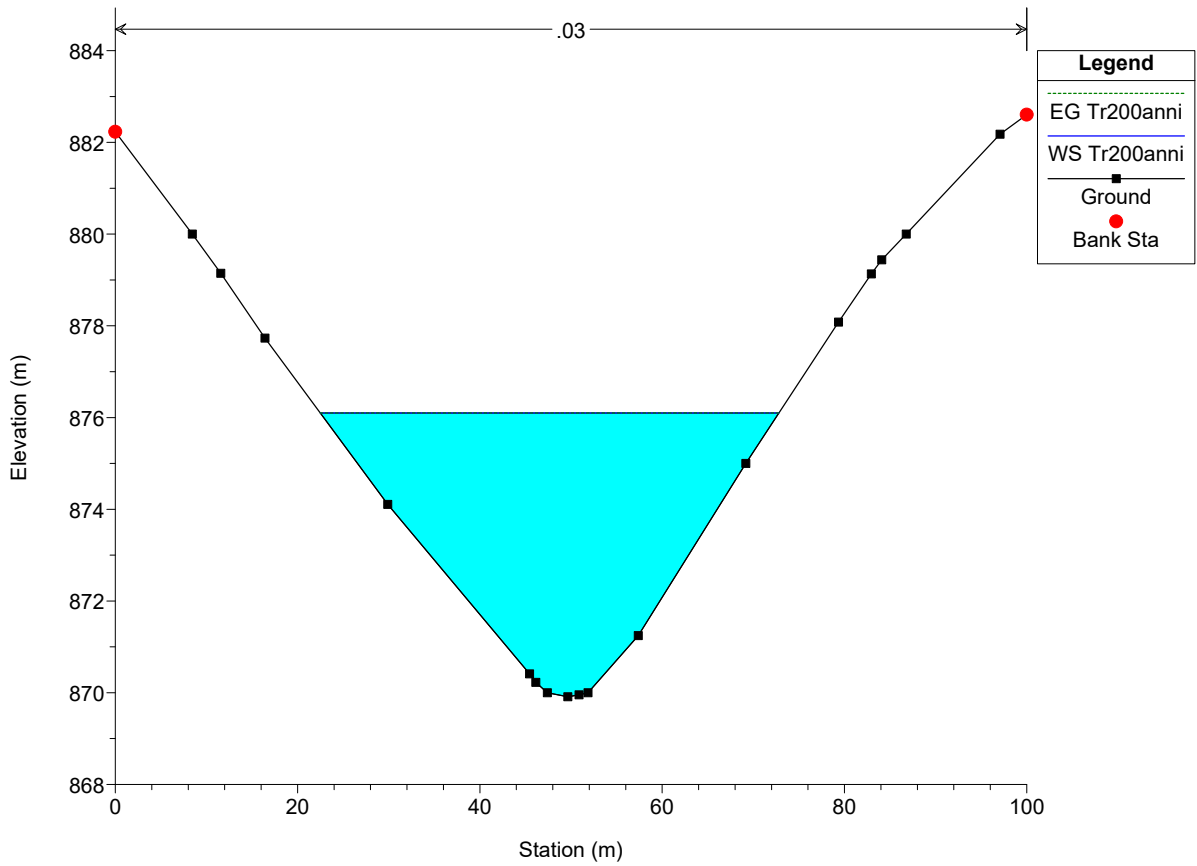
SEZIONE 28-28'



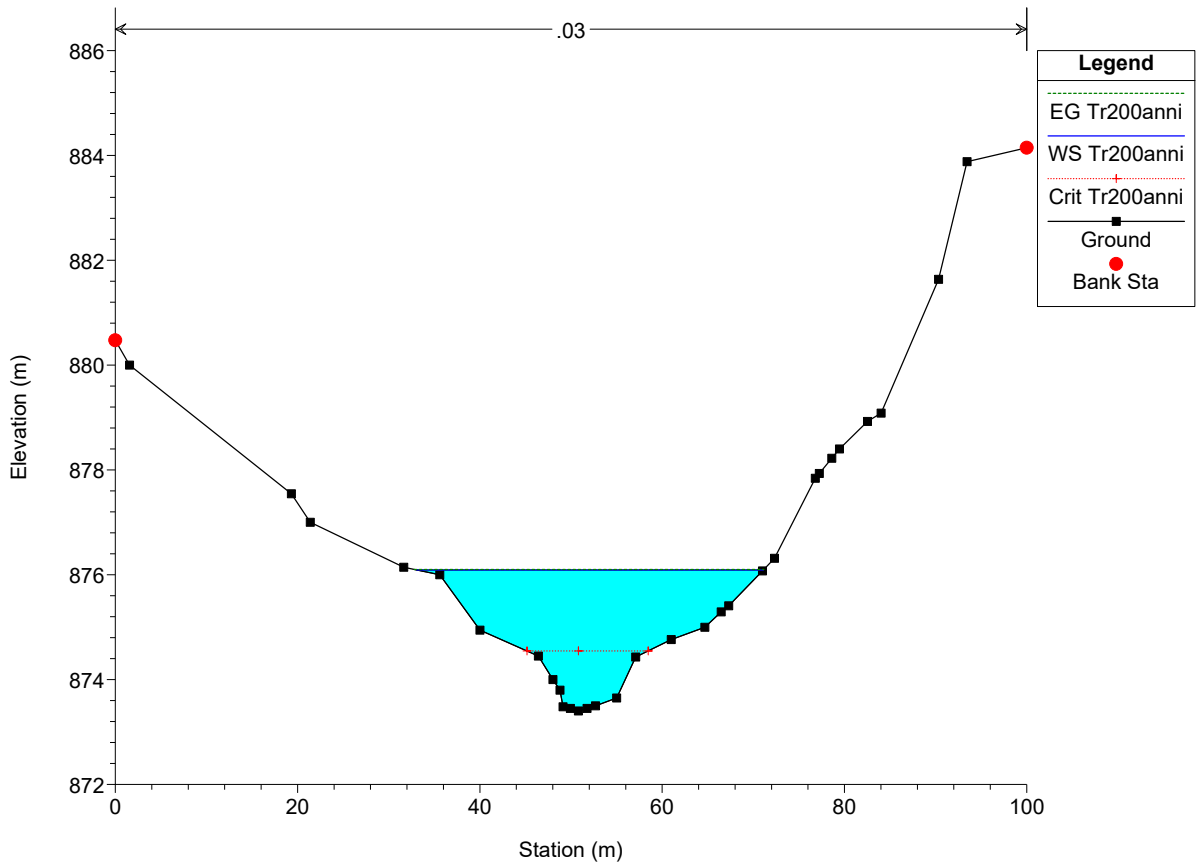
SEZIONE 29-29'



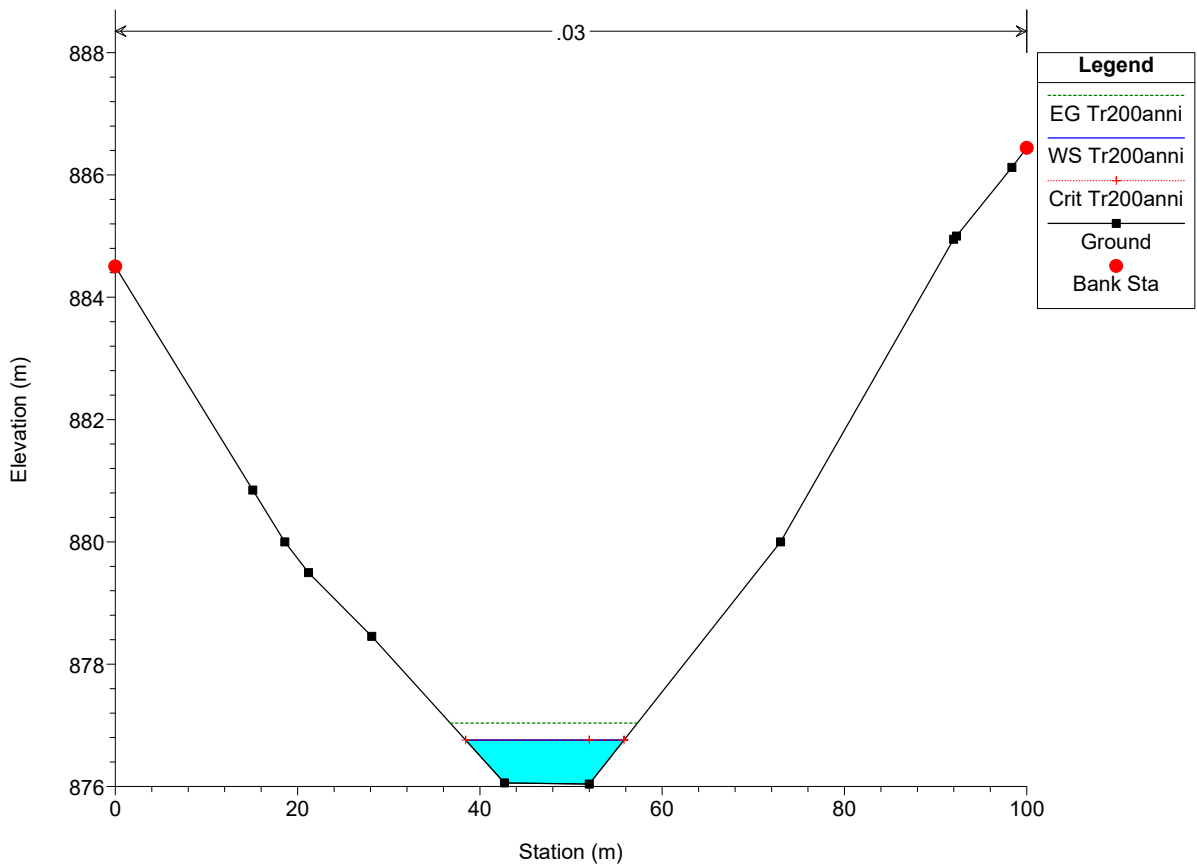
SEZIONE 30-30'



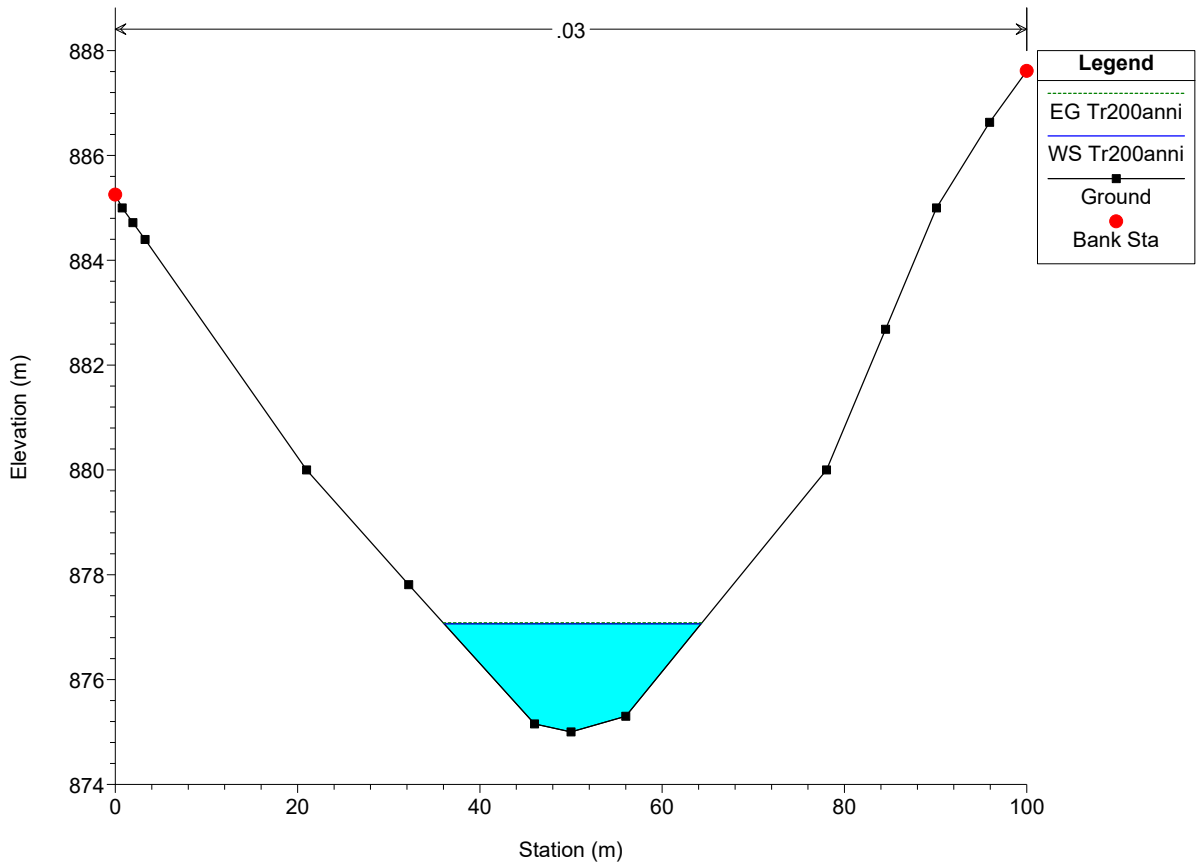
SEZIONE 31-31'



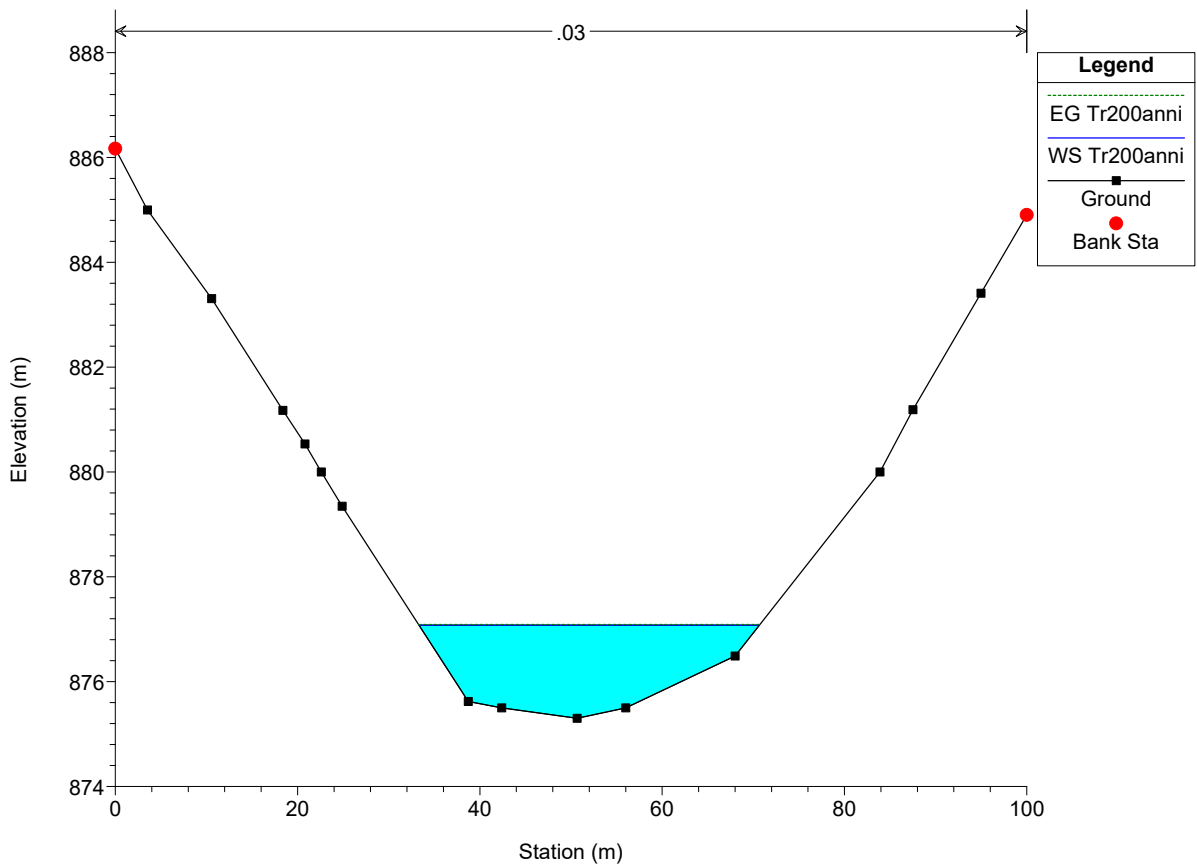
SEZIONE 32-32'



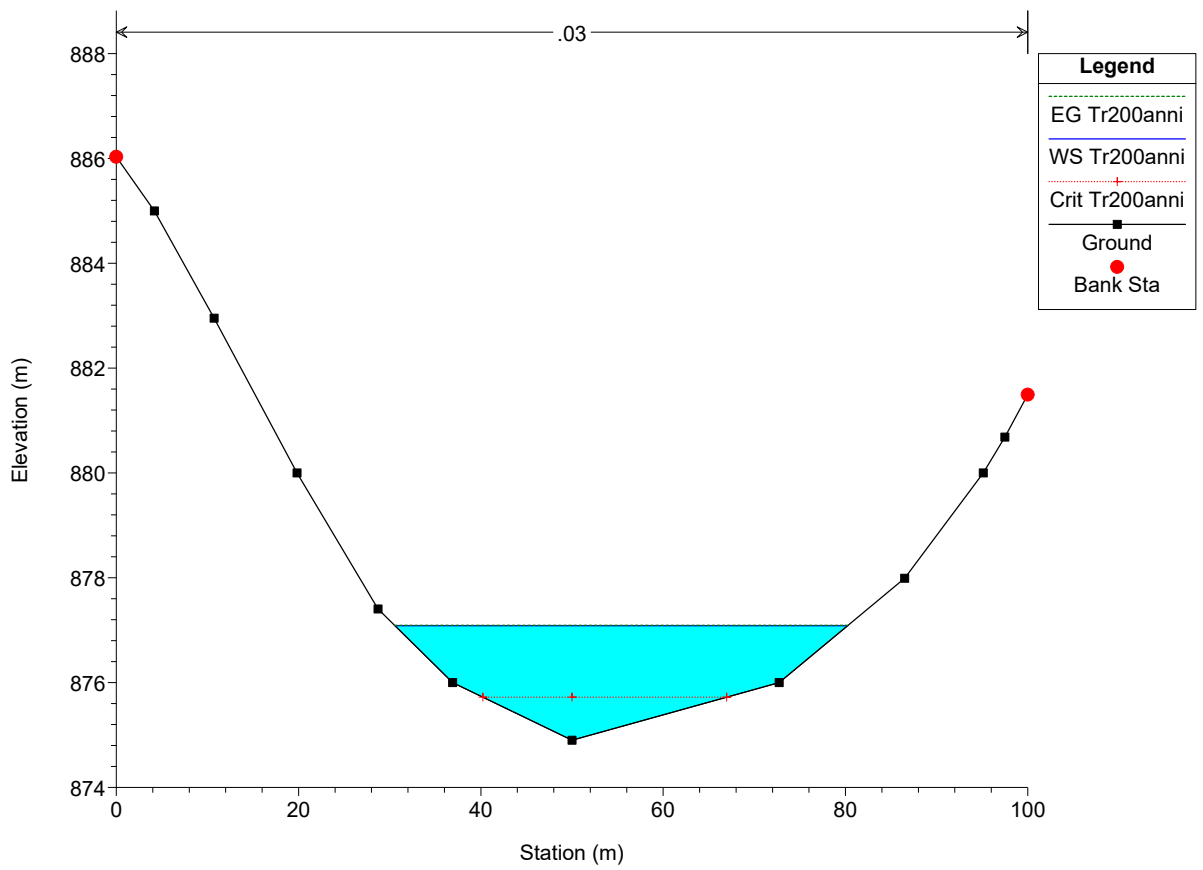
SEZIONE 33-33'



SEZIONE 34-34'



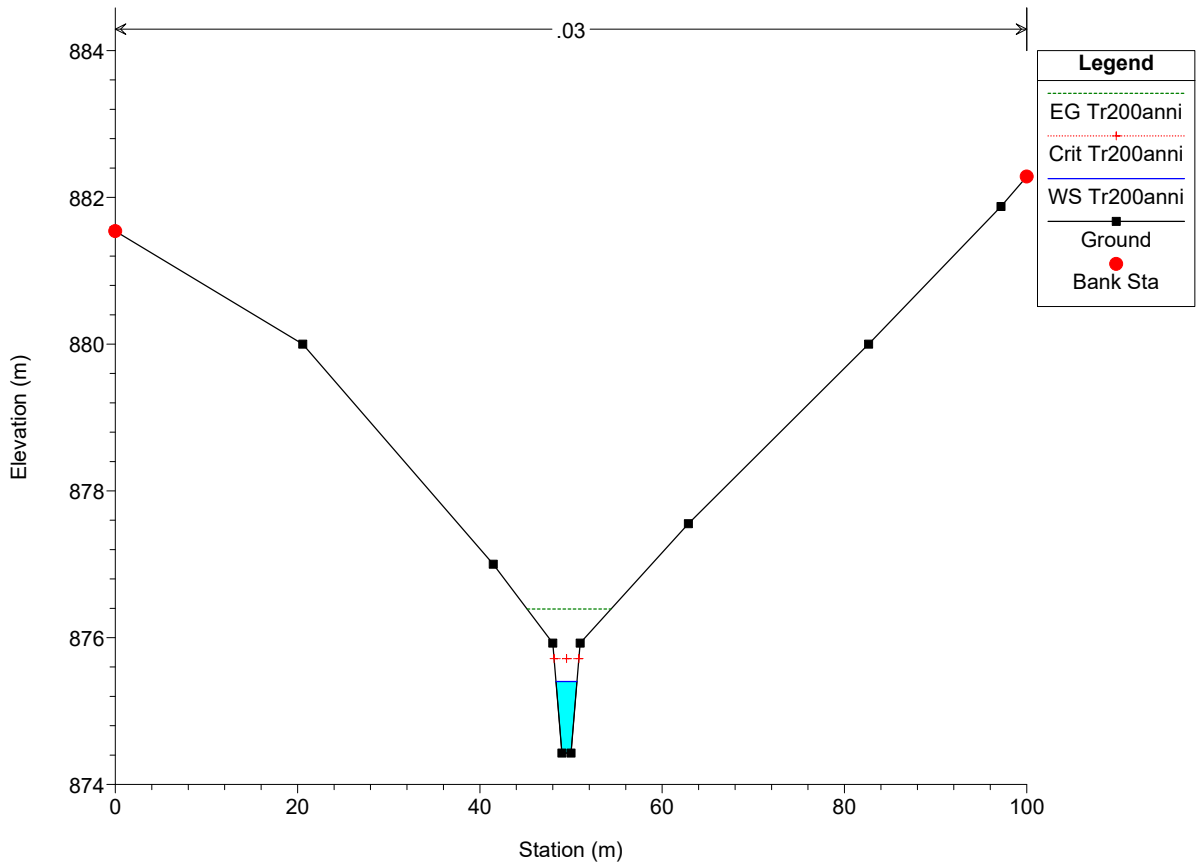
SEZIONE 35-35'



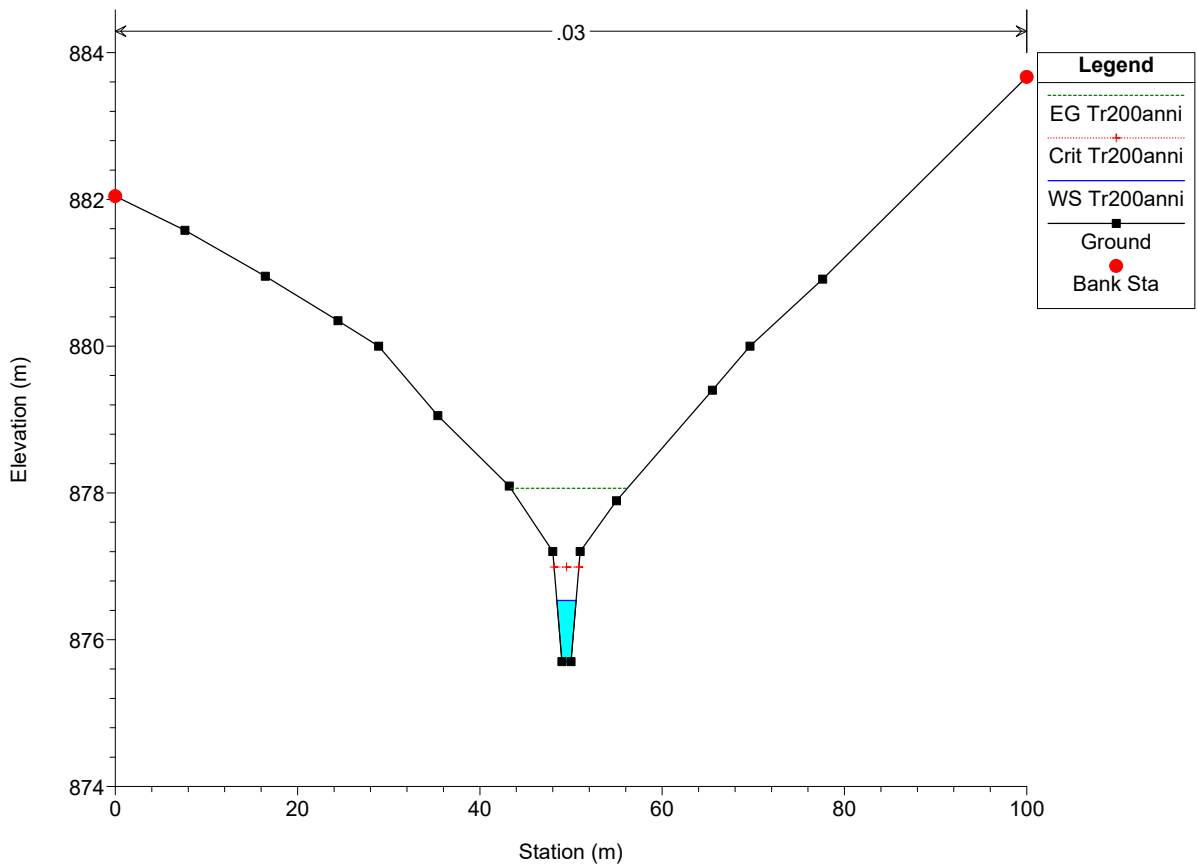
CODICE COMMITTENTE					OGGETTO DELL'ELABORATO	PAGINA
IMP.	DISC.	TIPO DOC.	PROGR.	REV	RELAZIONE IDROLOGICA	9
GRE	ENG	REL	0020	00		

**OUTPUT DEI RISULTATI OTTENUTI CON IL SOFTWARE HEC-RAS
INTERFERENZA I17**

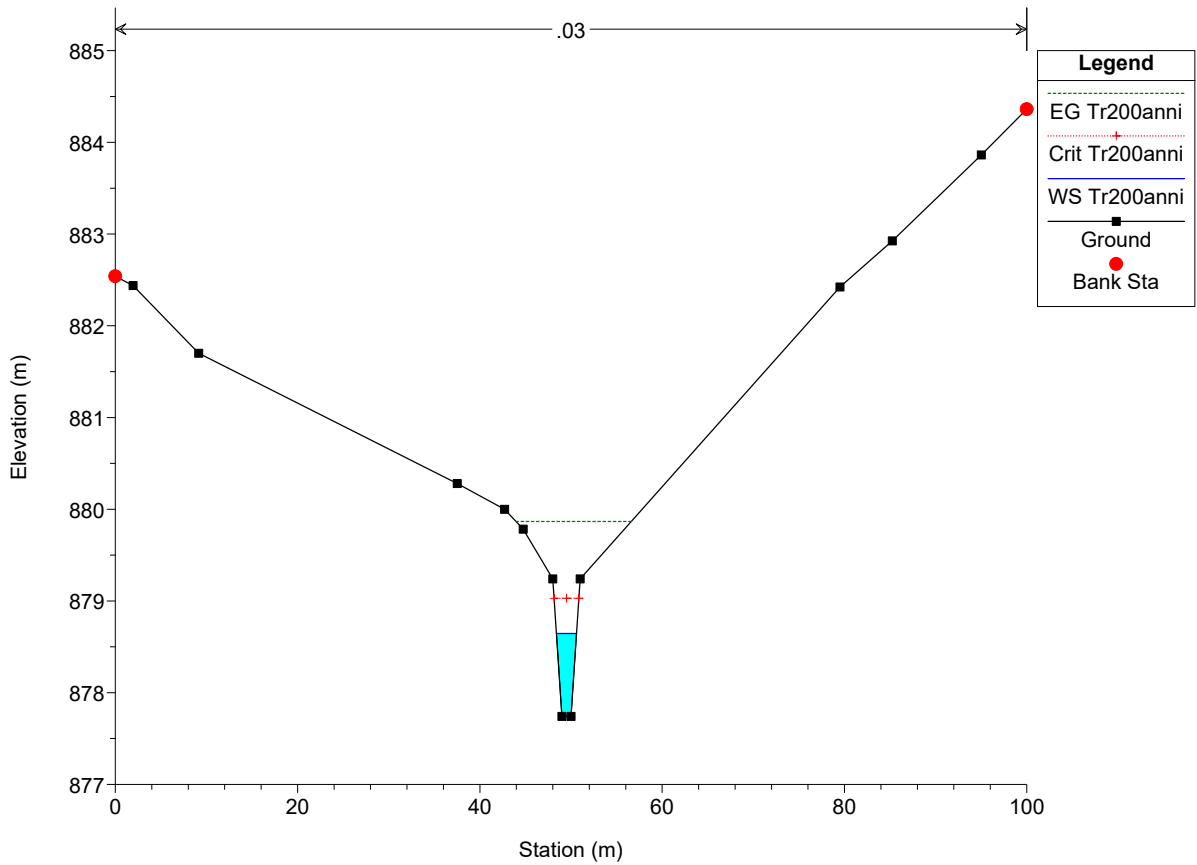
SEZIONE 1-1'



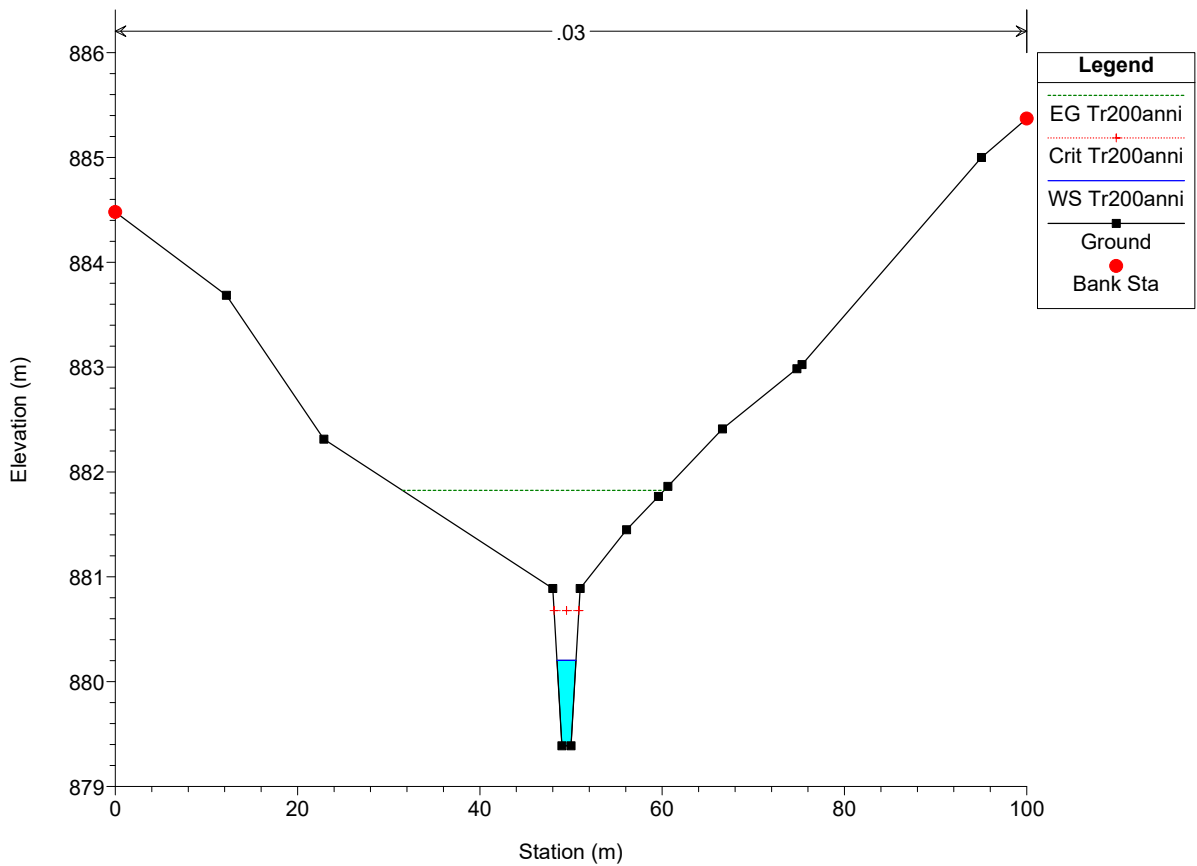
SEZIONE 2-2'



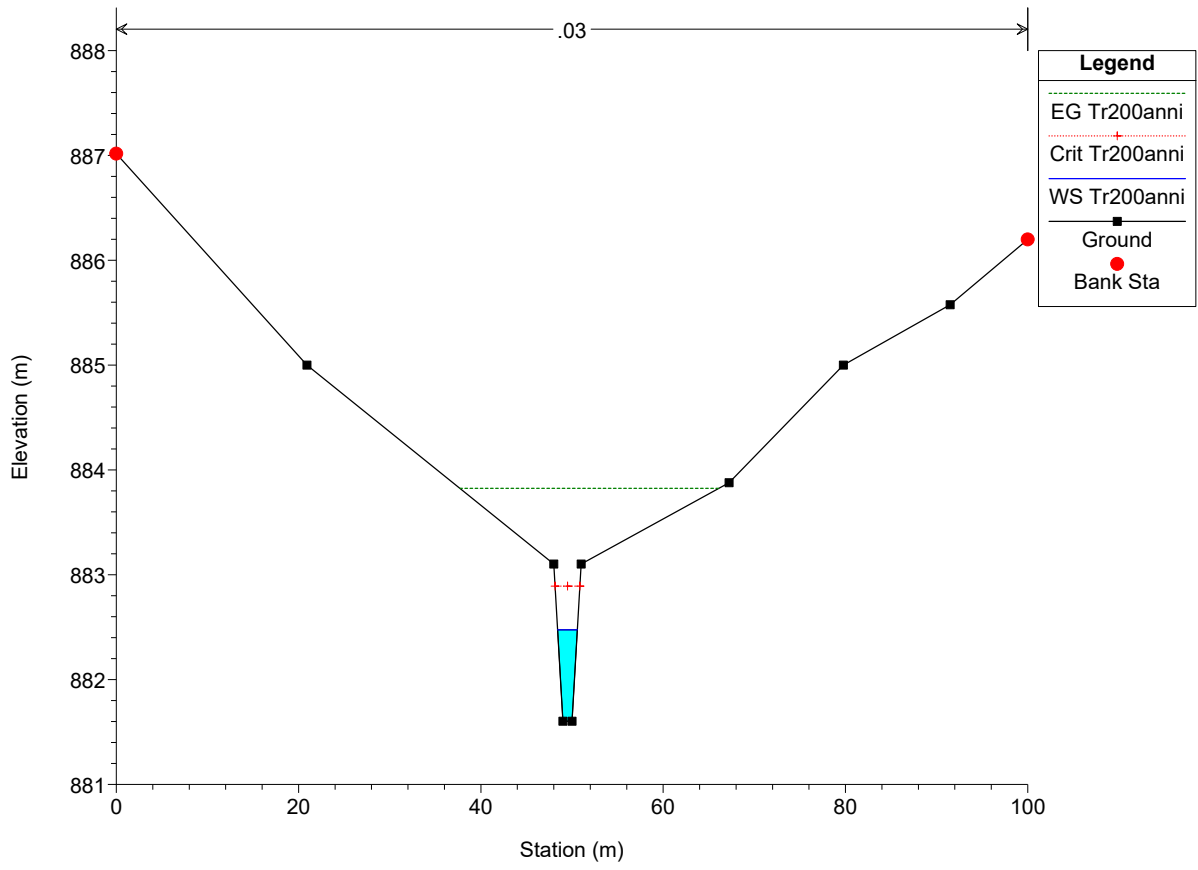
SEZIONE 3-3'



SEZIONE 4-4'



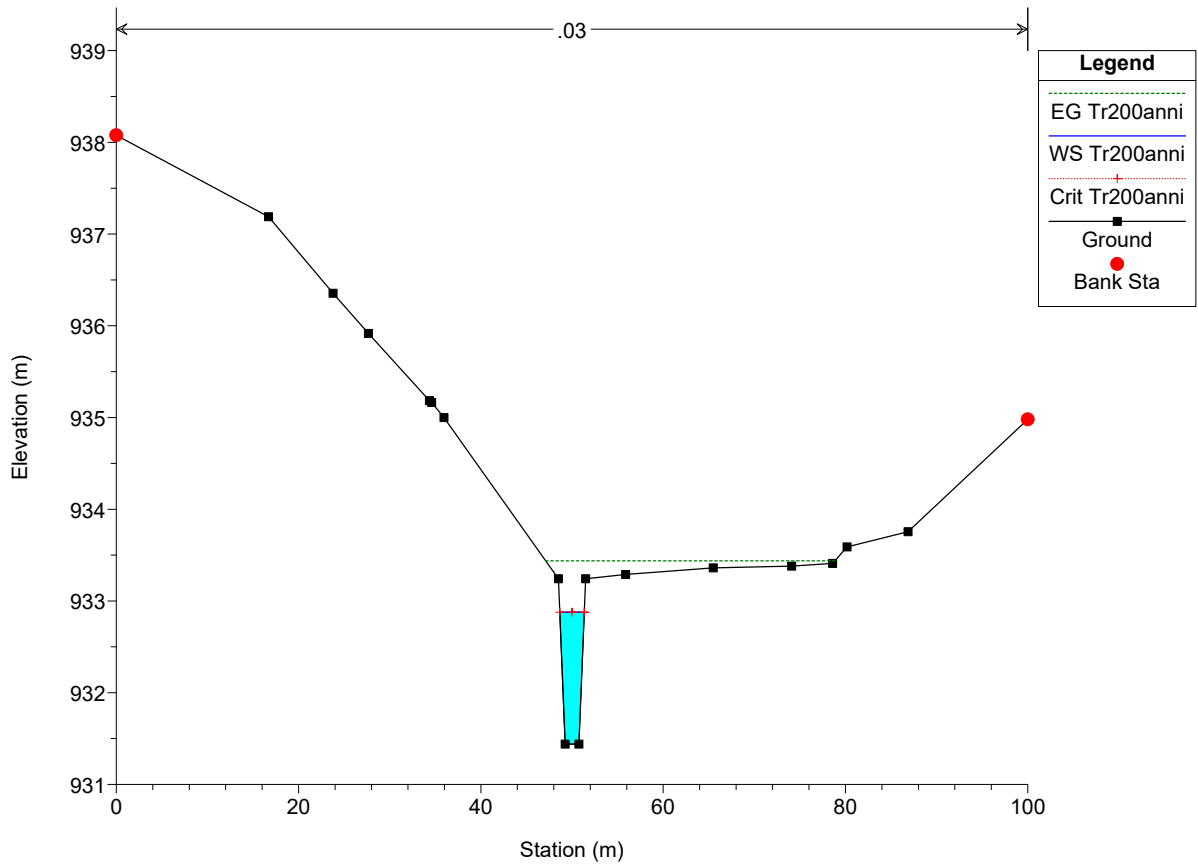
SEZIONE 5-5'



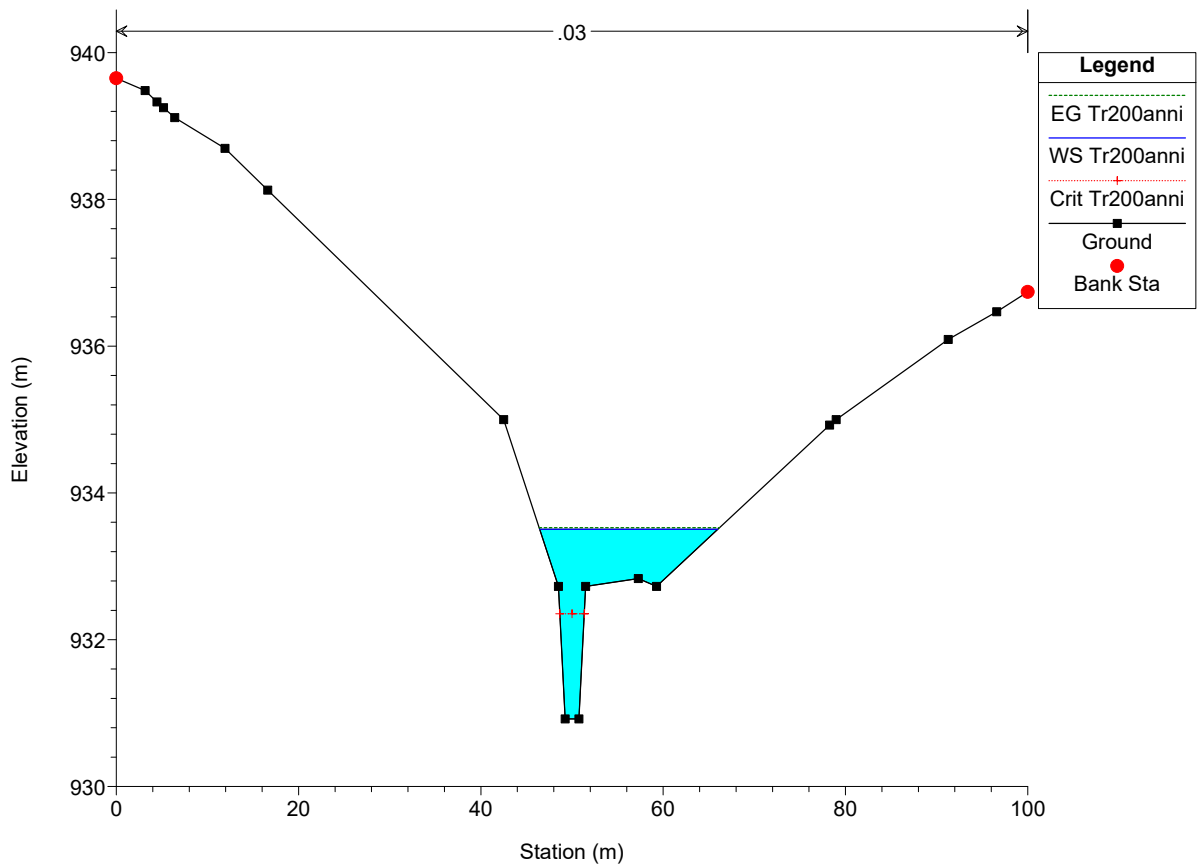
CODICE COMMITTENTE					OGGETTO DELL'ELABORATO	PAGINA
IMP.	DISC.	TIPO DOC.	PROGR.	REV	RELAZIONE IDROLOGICA	10
GRE	ENG	REL	0020	00		

**OUTPUT DEI RISULTATI OTTENUTI CON IL SOFTWARE HEC-RAS
INTERFERENZA I26-I27**

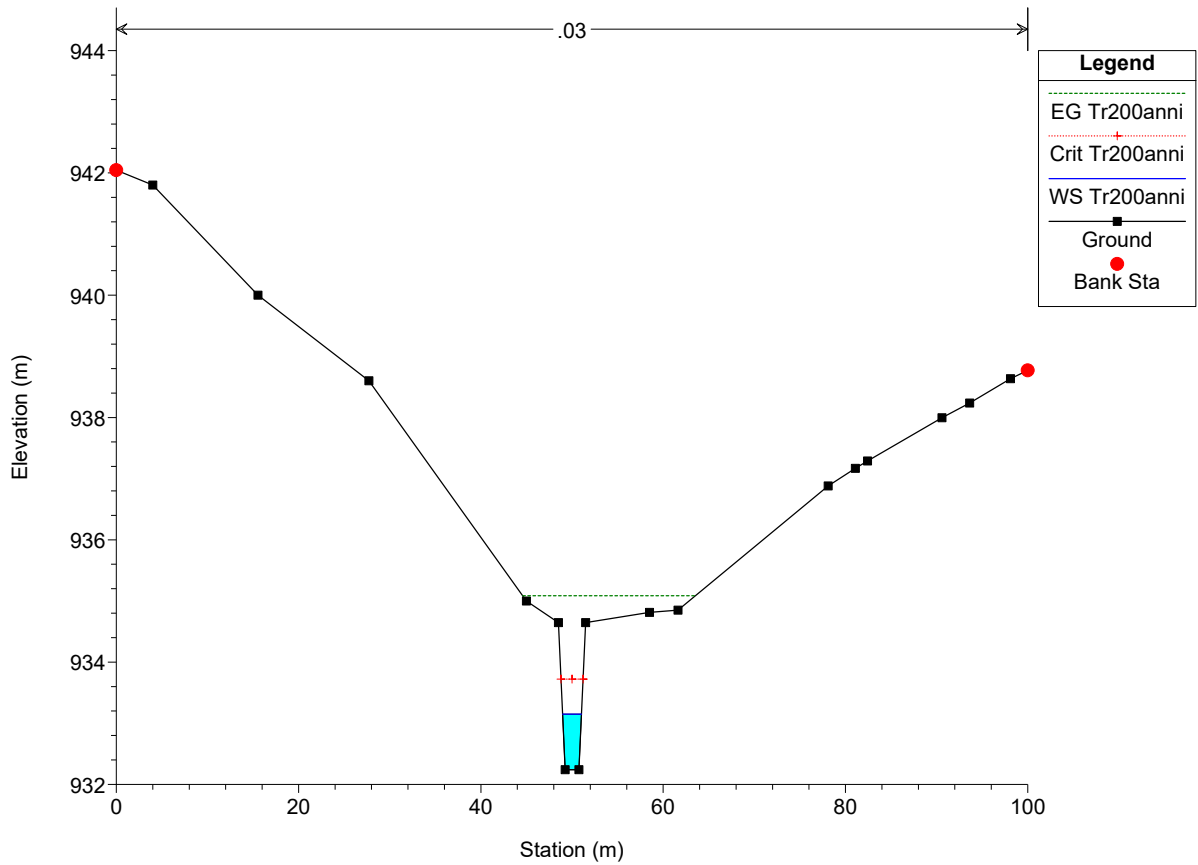
SEZIONE 1-1'



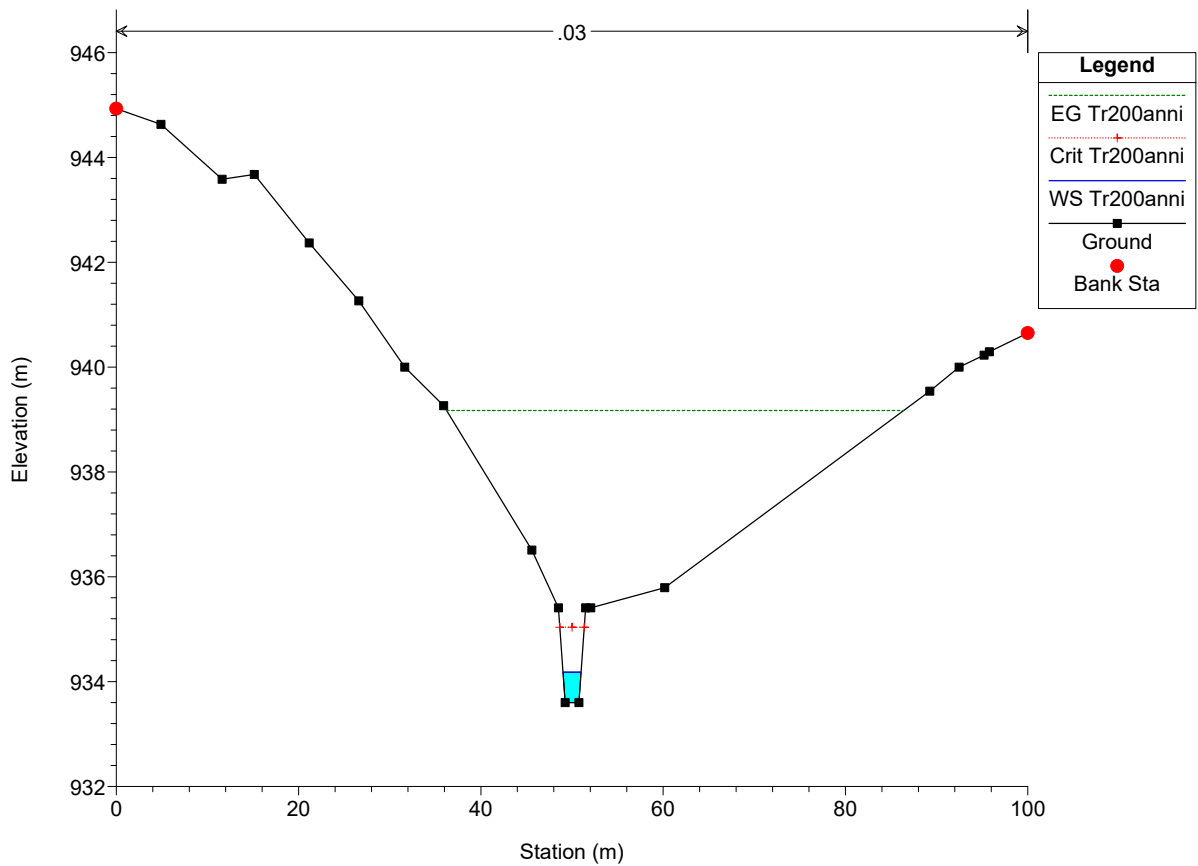
SEZIONE 2-2'



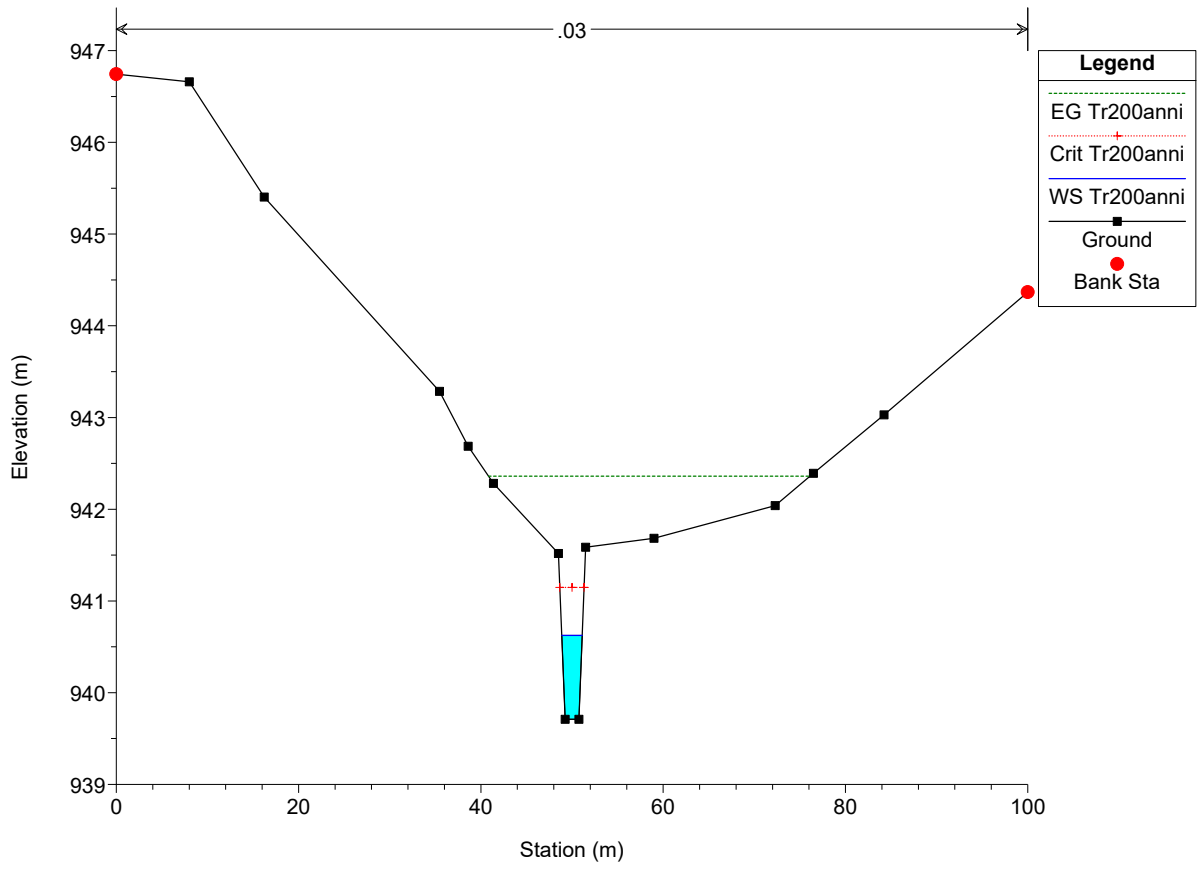
SEZIONE 3-3'



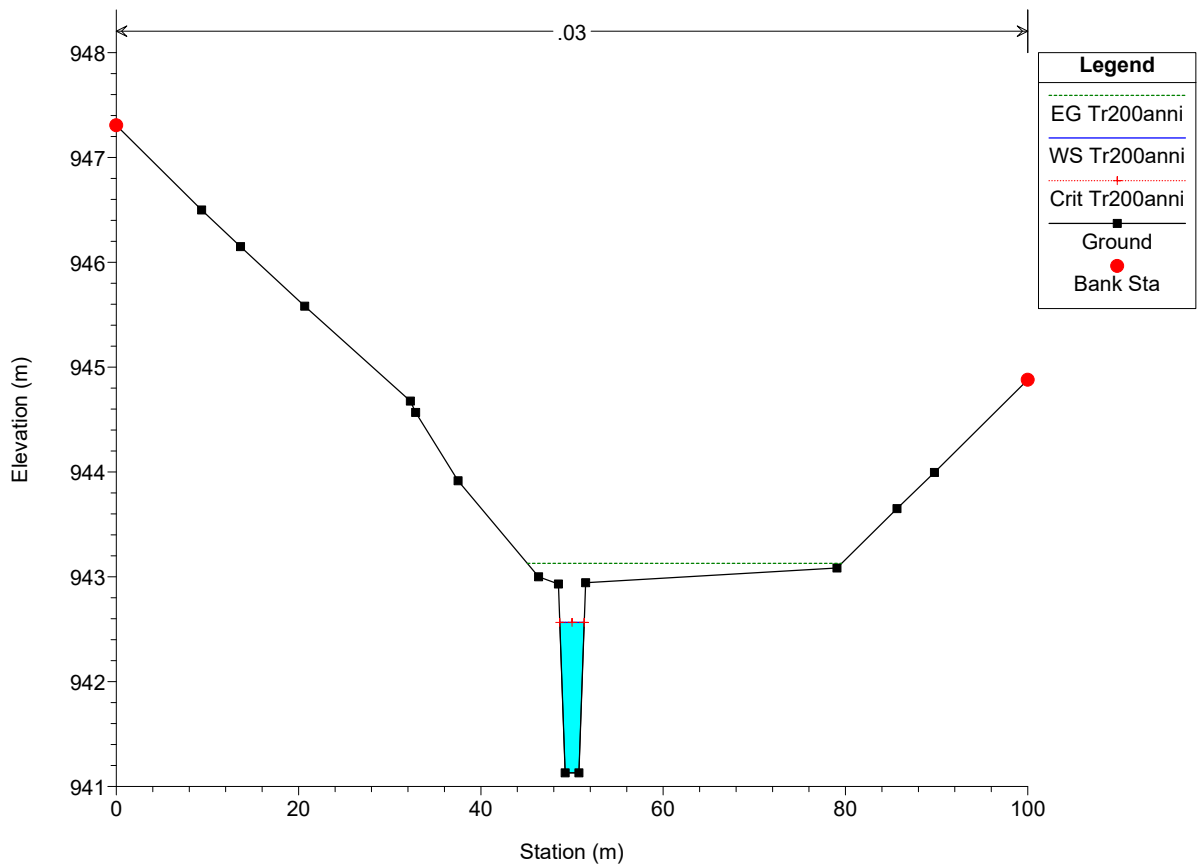
SEZIONE 4-4'



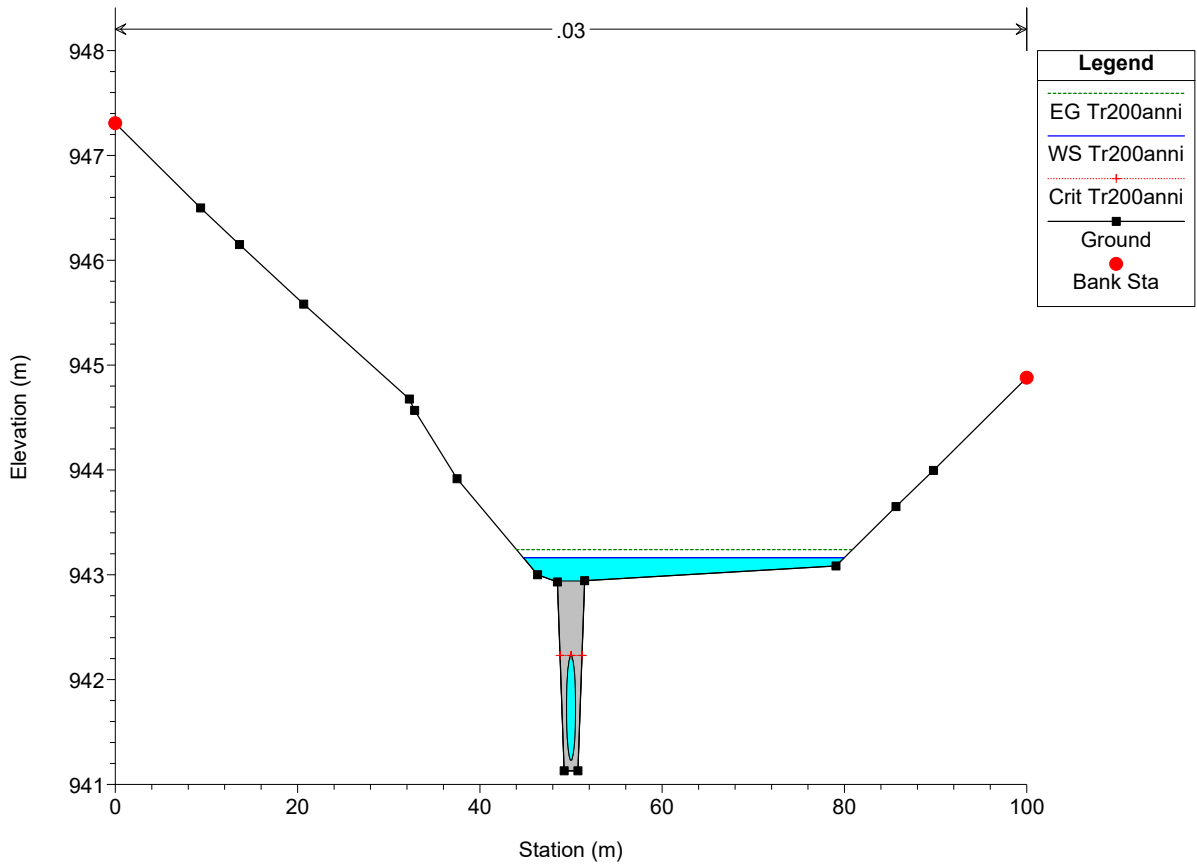
SEZIONE 5-5'



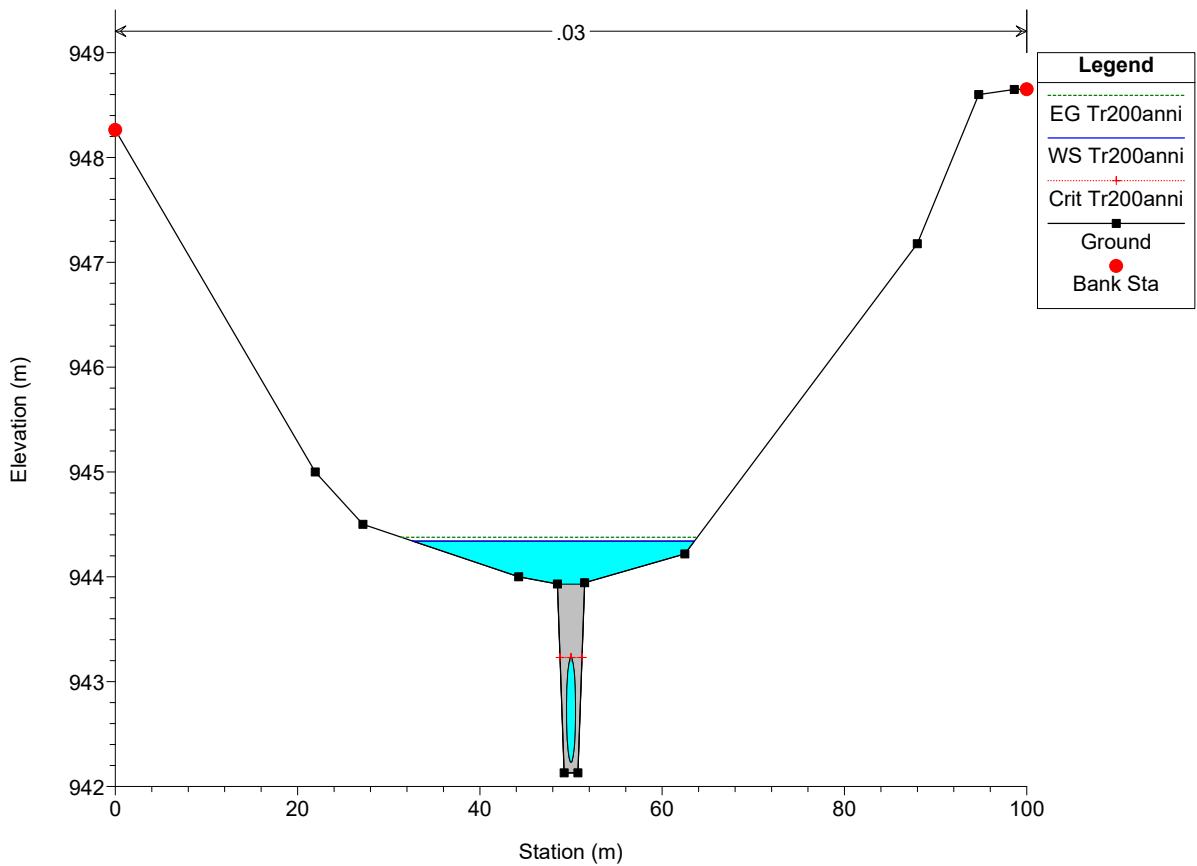
SEZIONE 6-6'



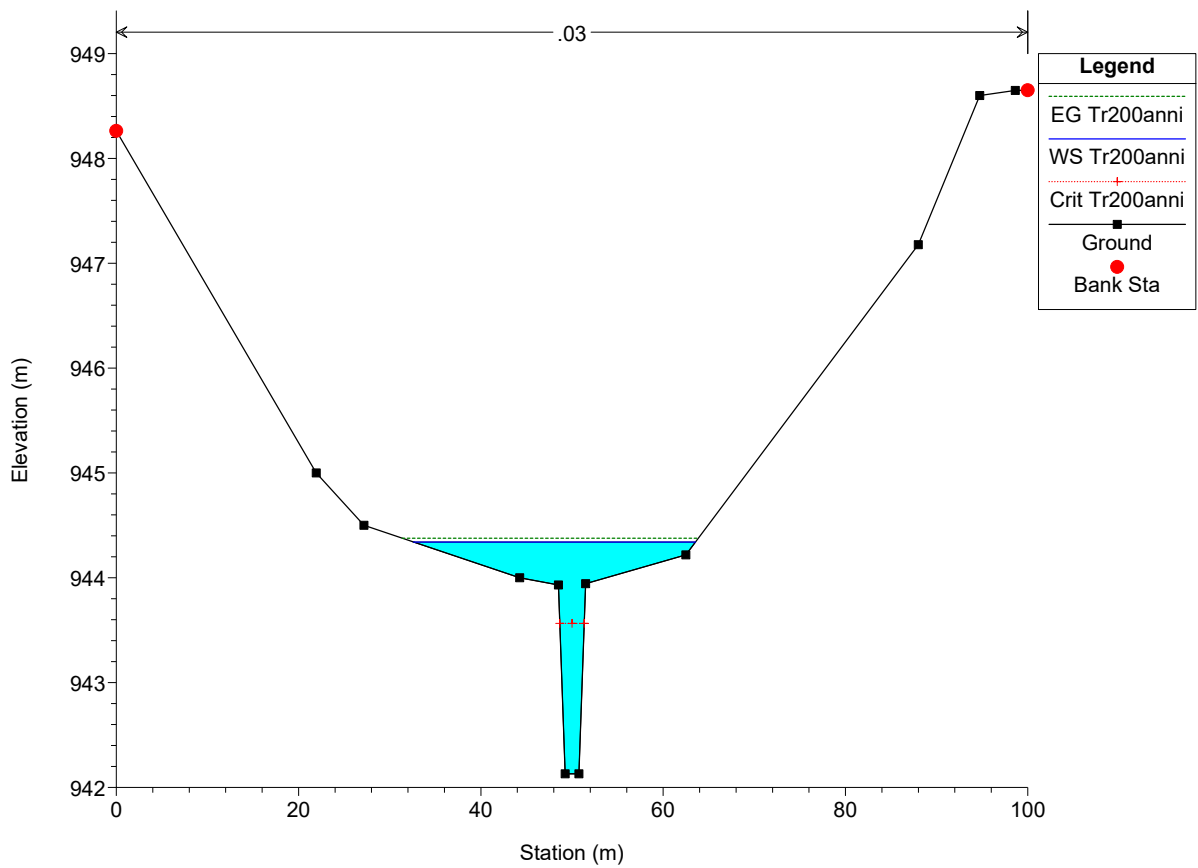
SEZIONE 6.1-6.1'



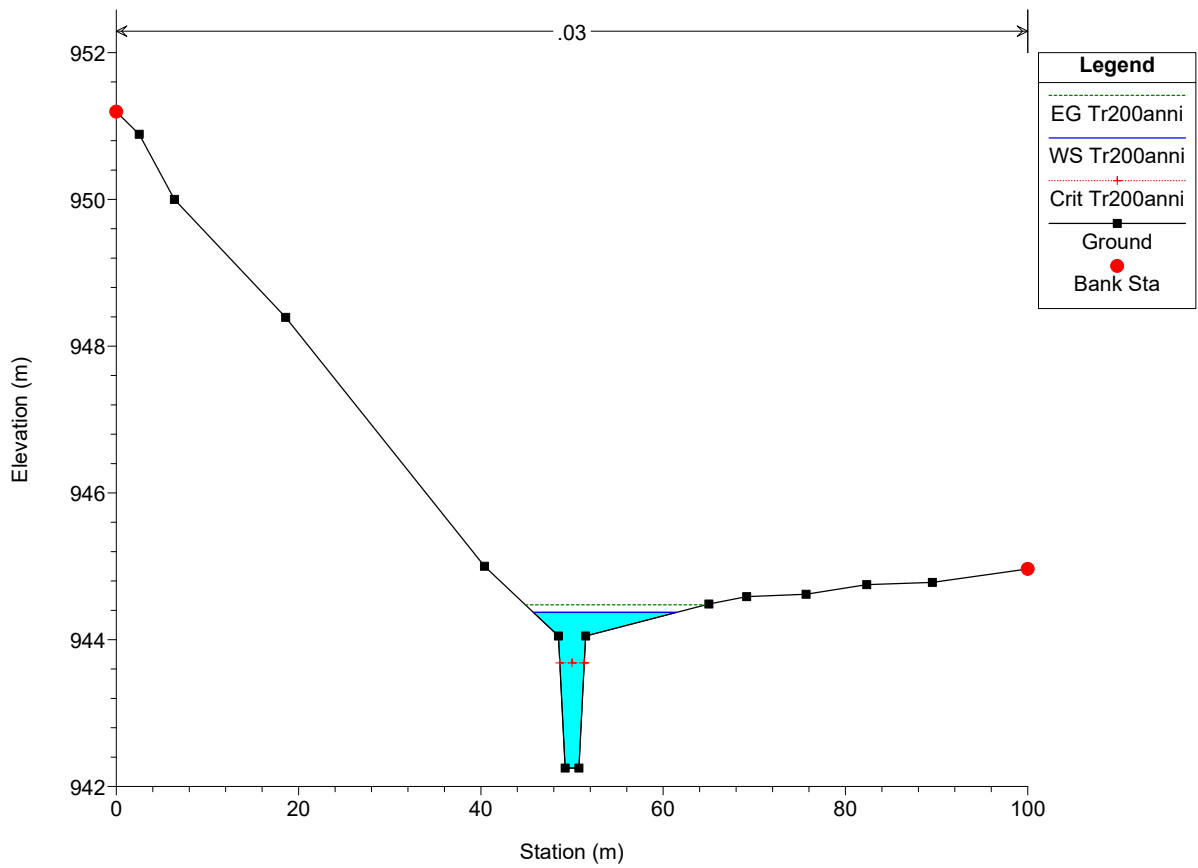
SEZIONE 7.1-7.1'



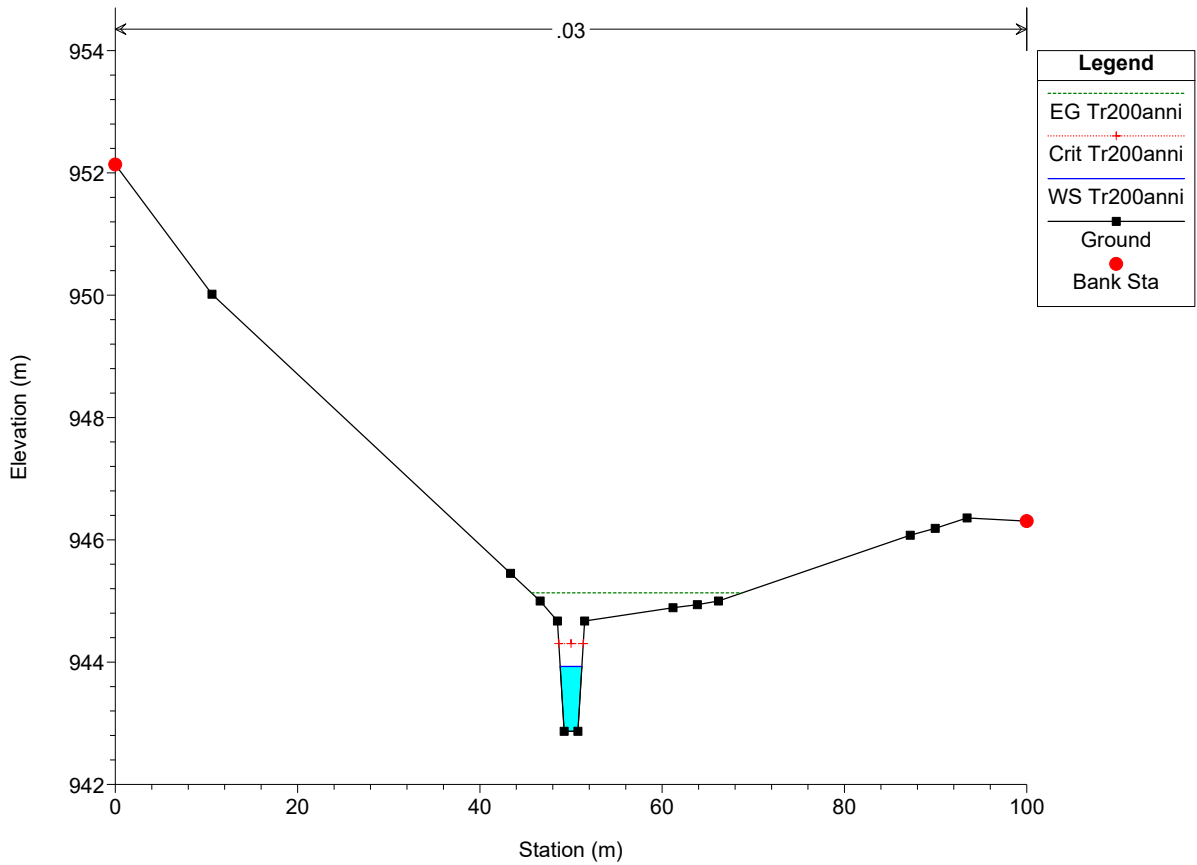
SEZIONE 7-7'



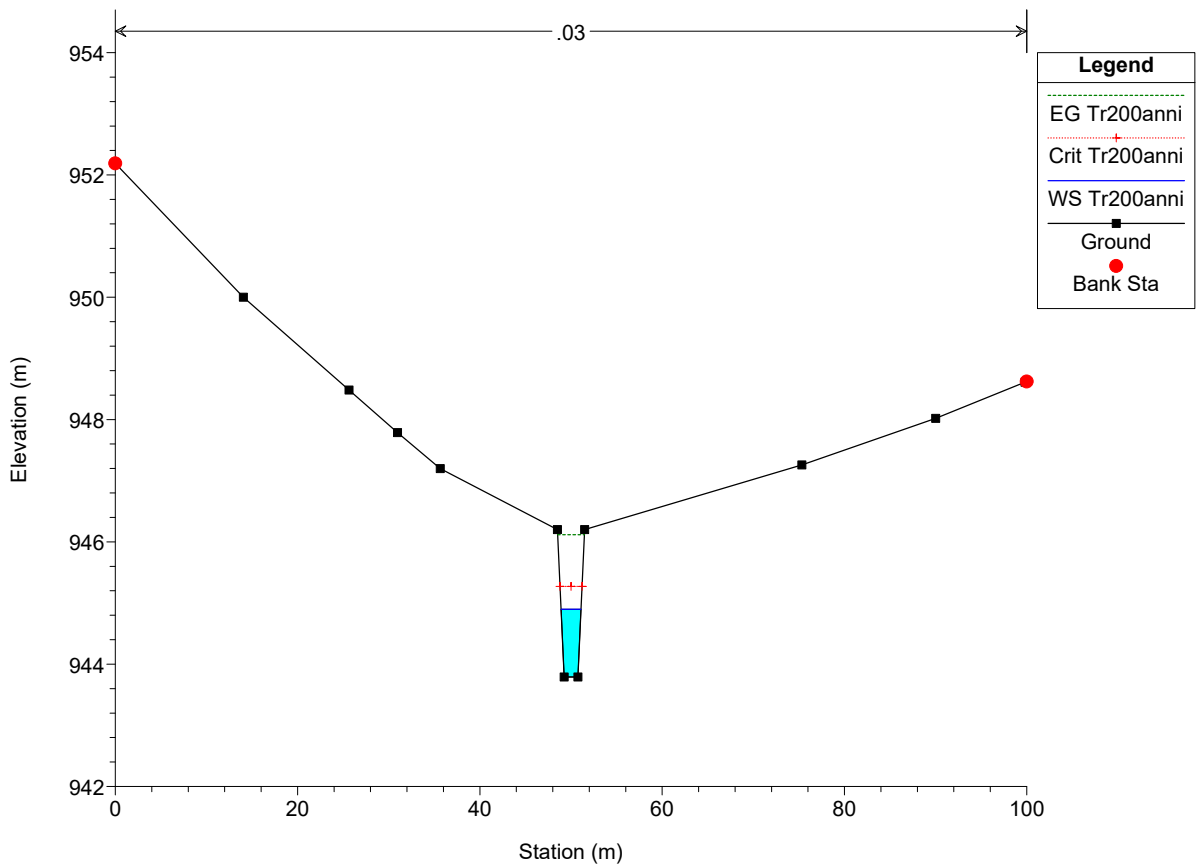
SEZIONE 8-8'



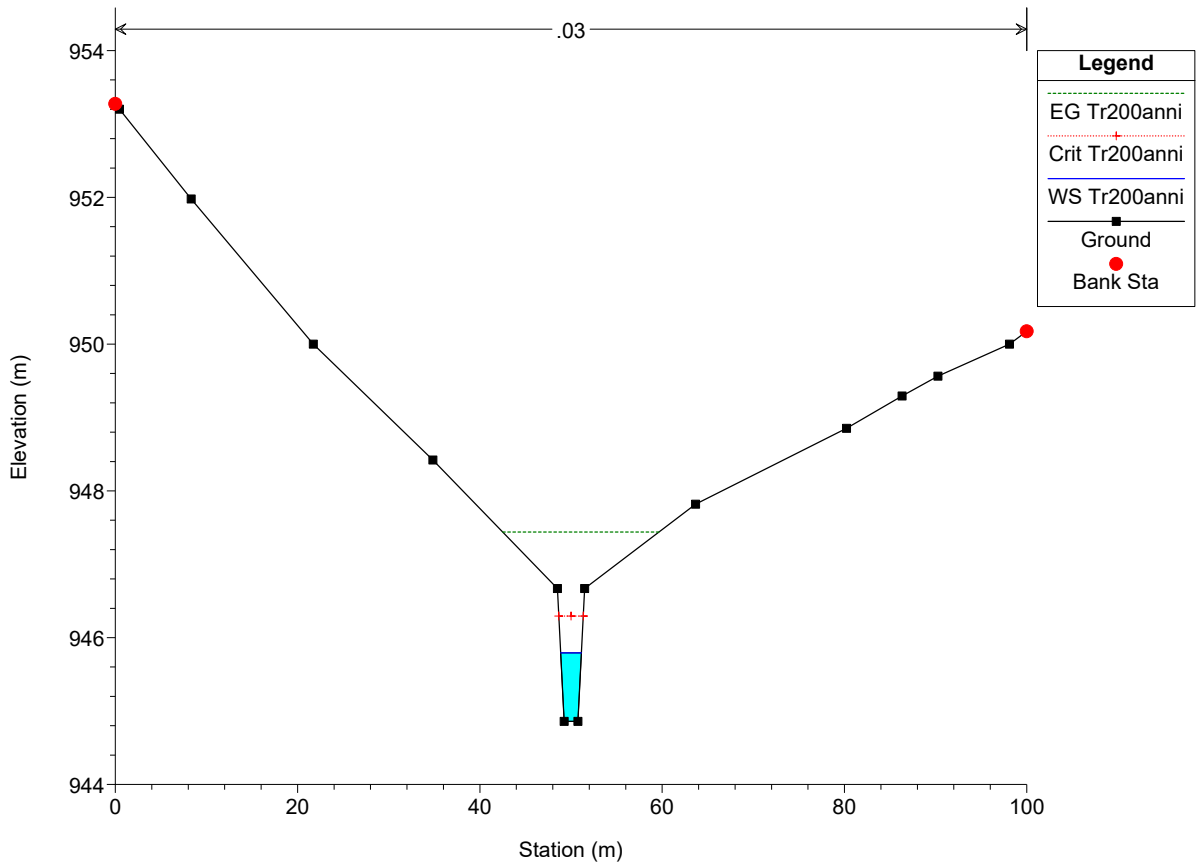
SEZIONE 9-9'



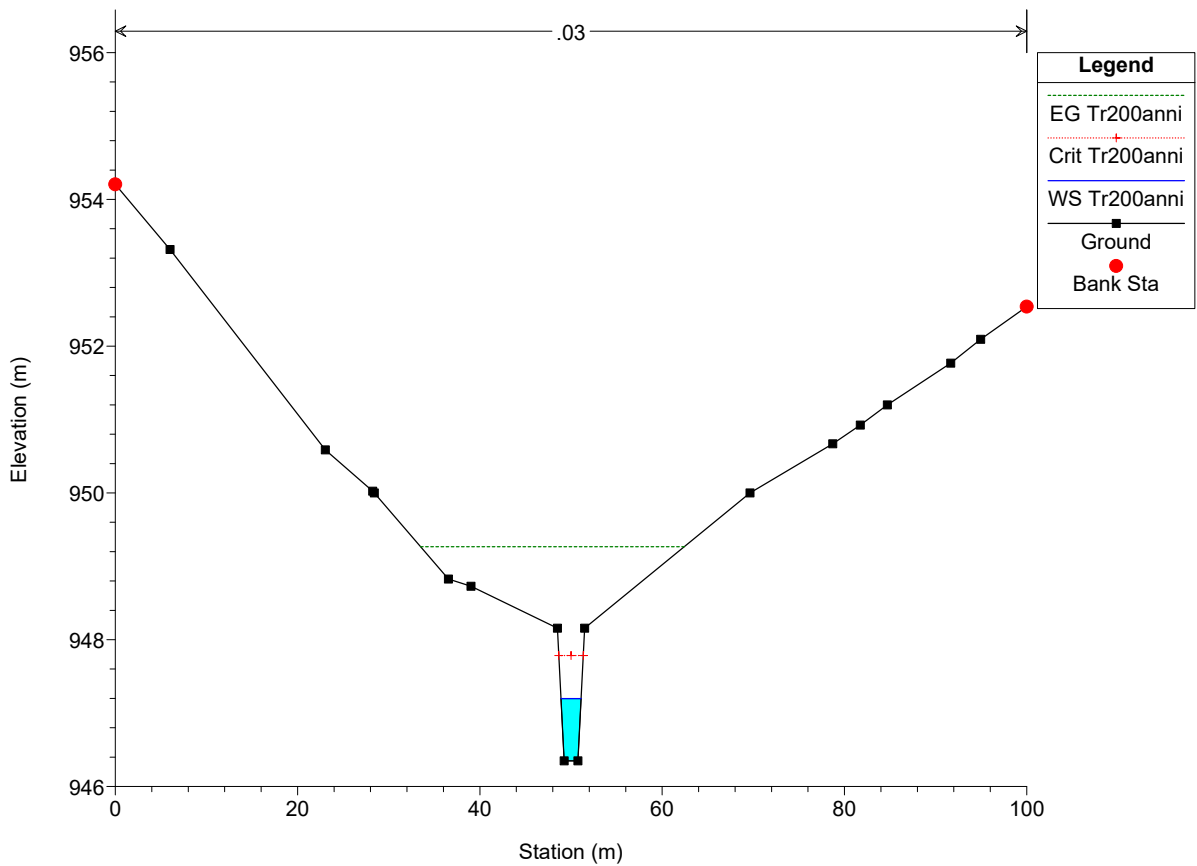
SEZIONE 10-10'



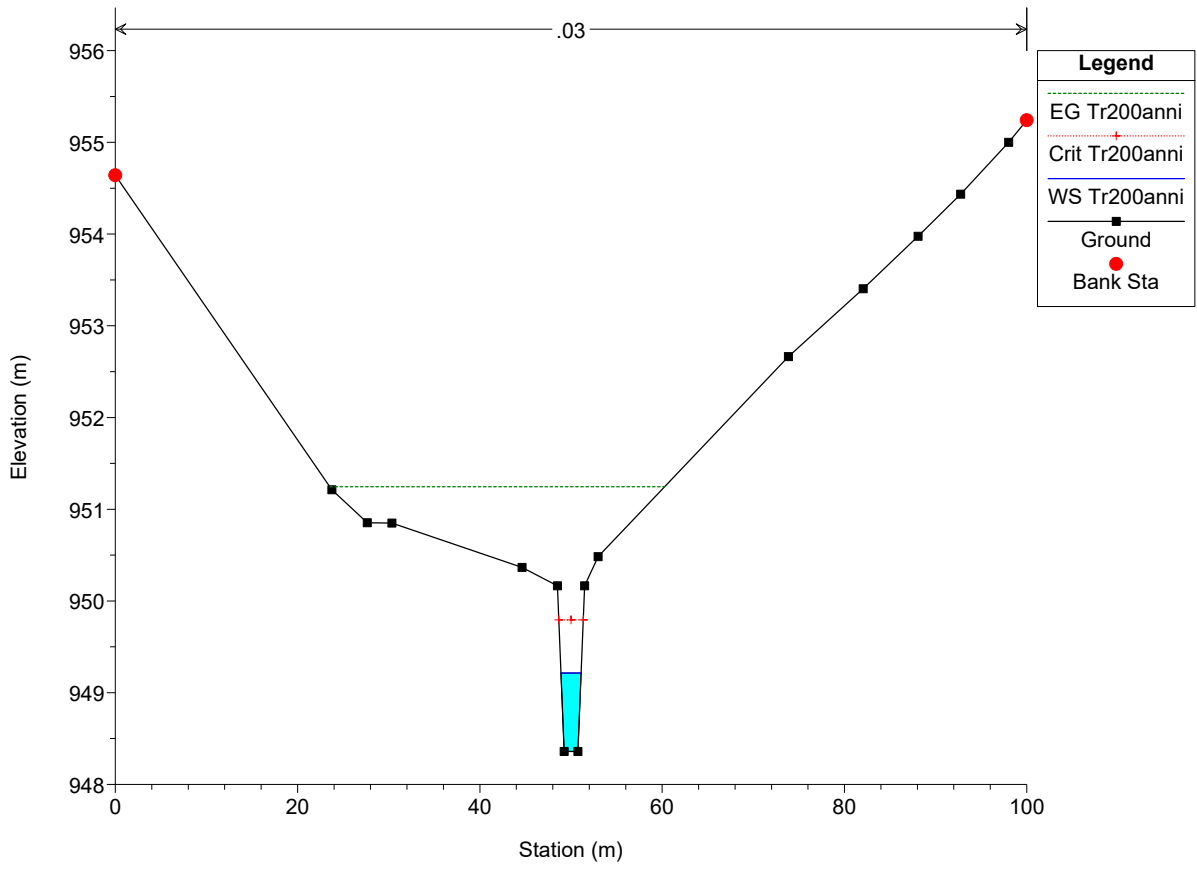
SEZIONE 11-11'



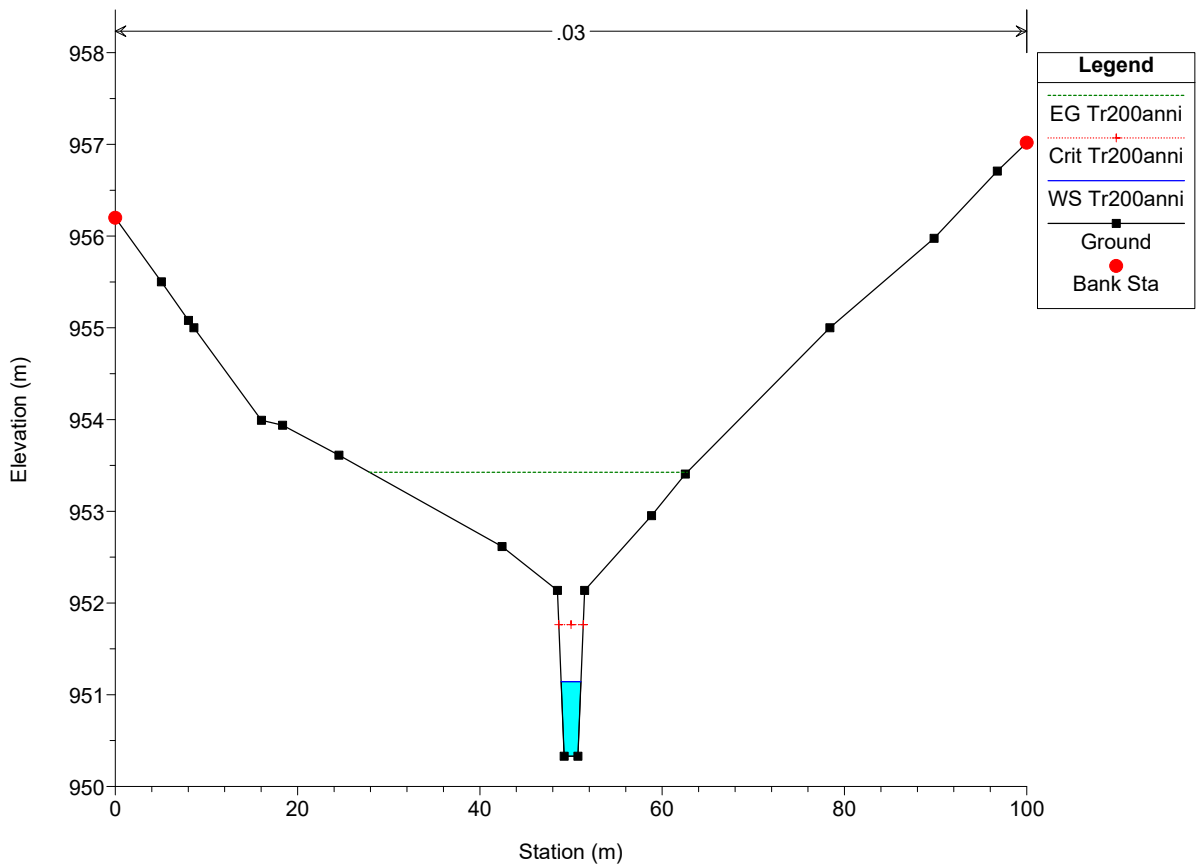
SEZIONE 12-12'



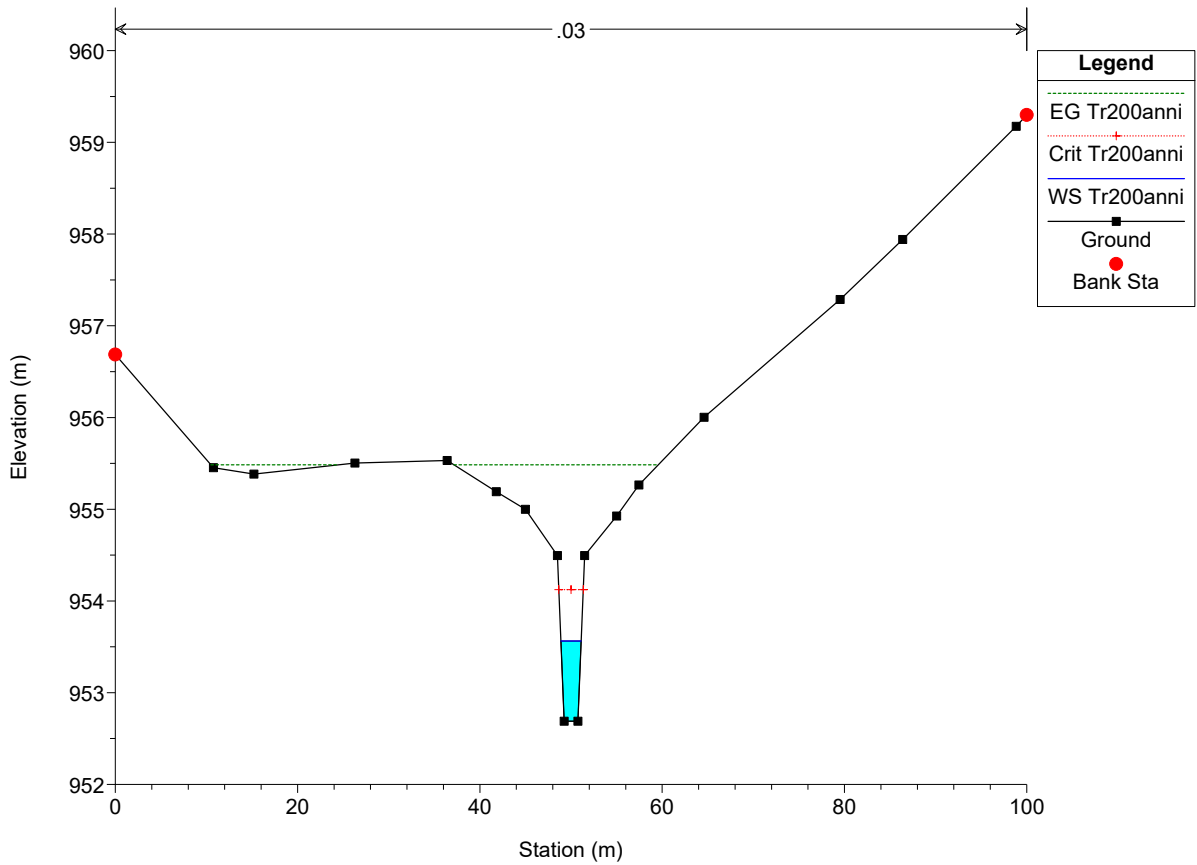
SEZIONE 13-13'



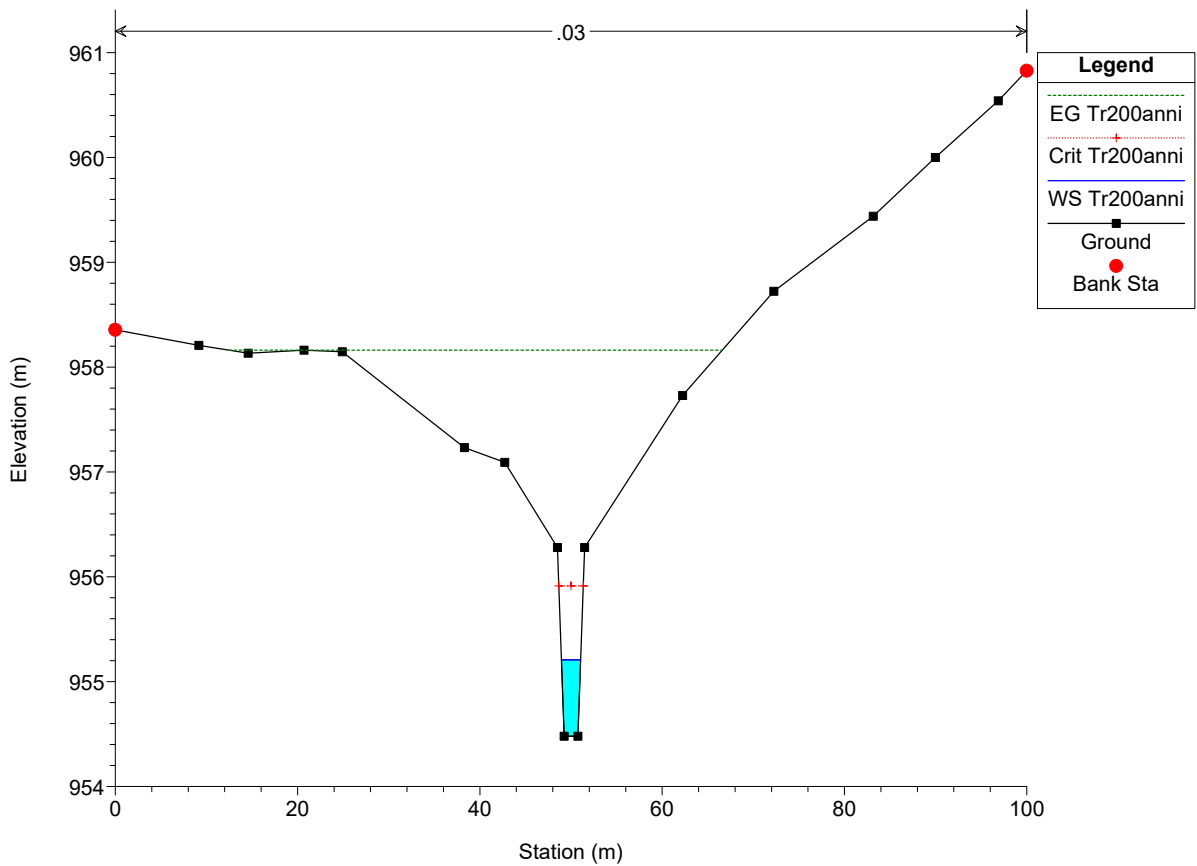
SEZIONE 14-14'



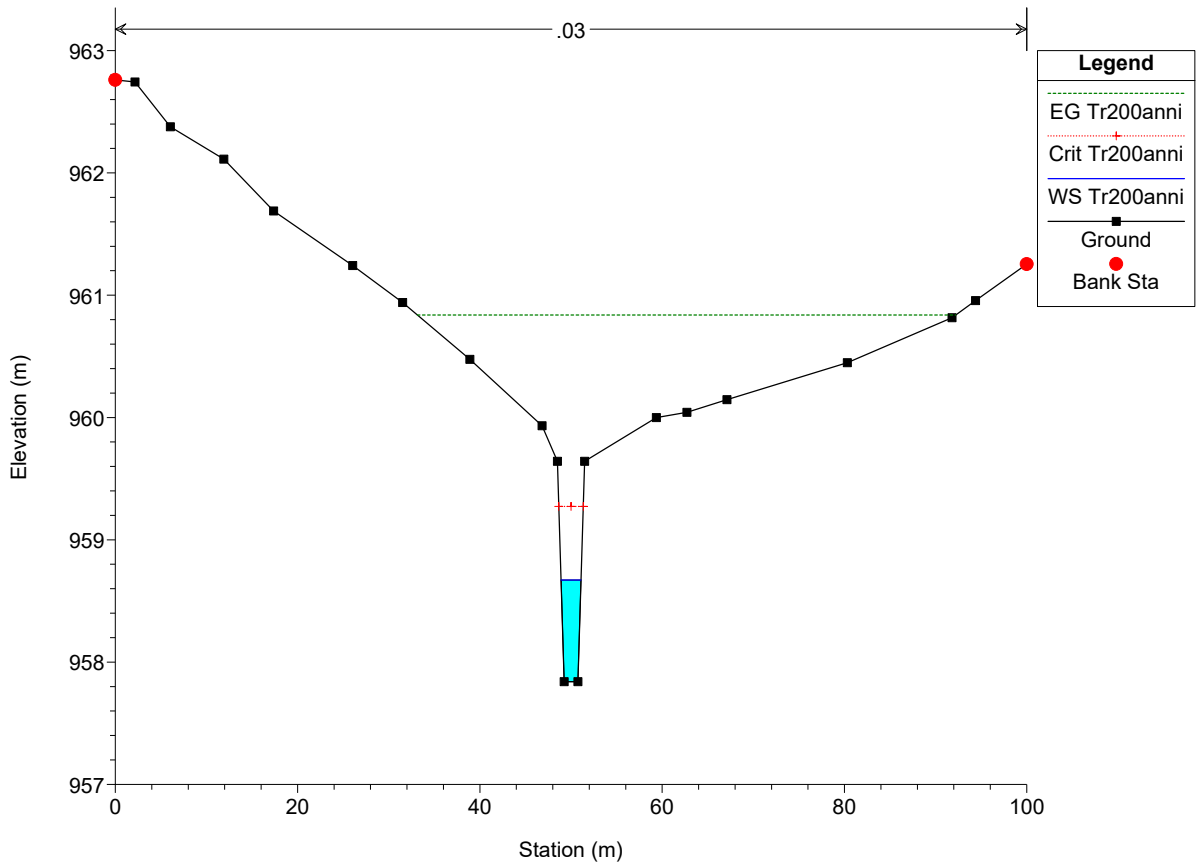
SEZIONE 15-15'



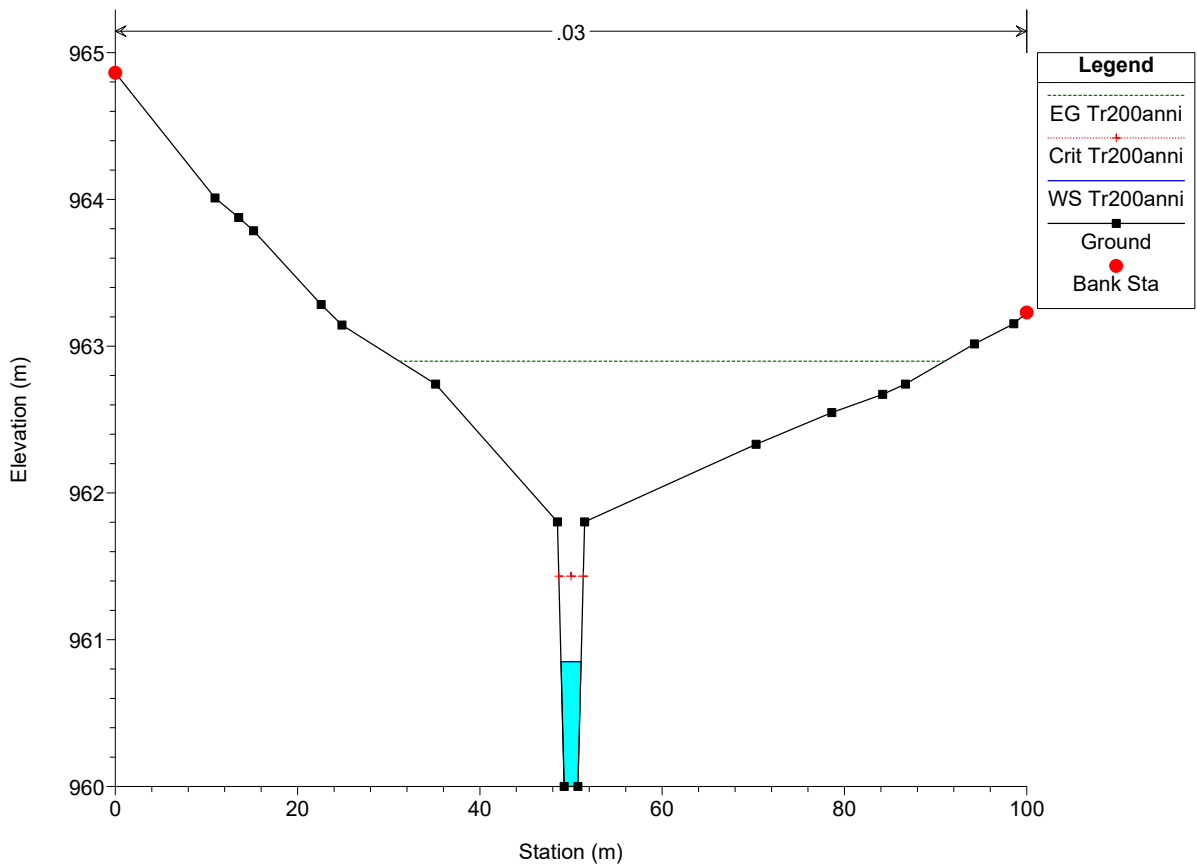
SEZIONE 16-16'

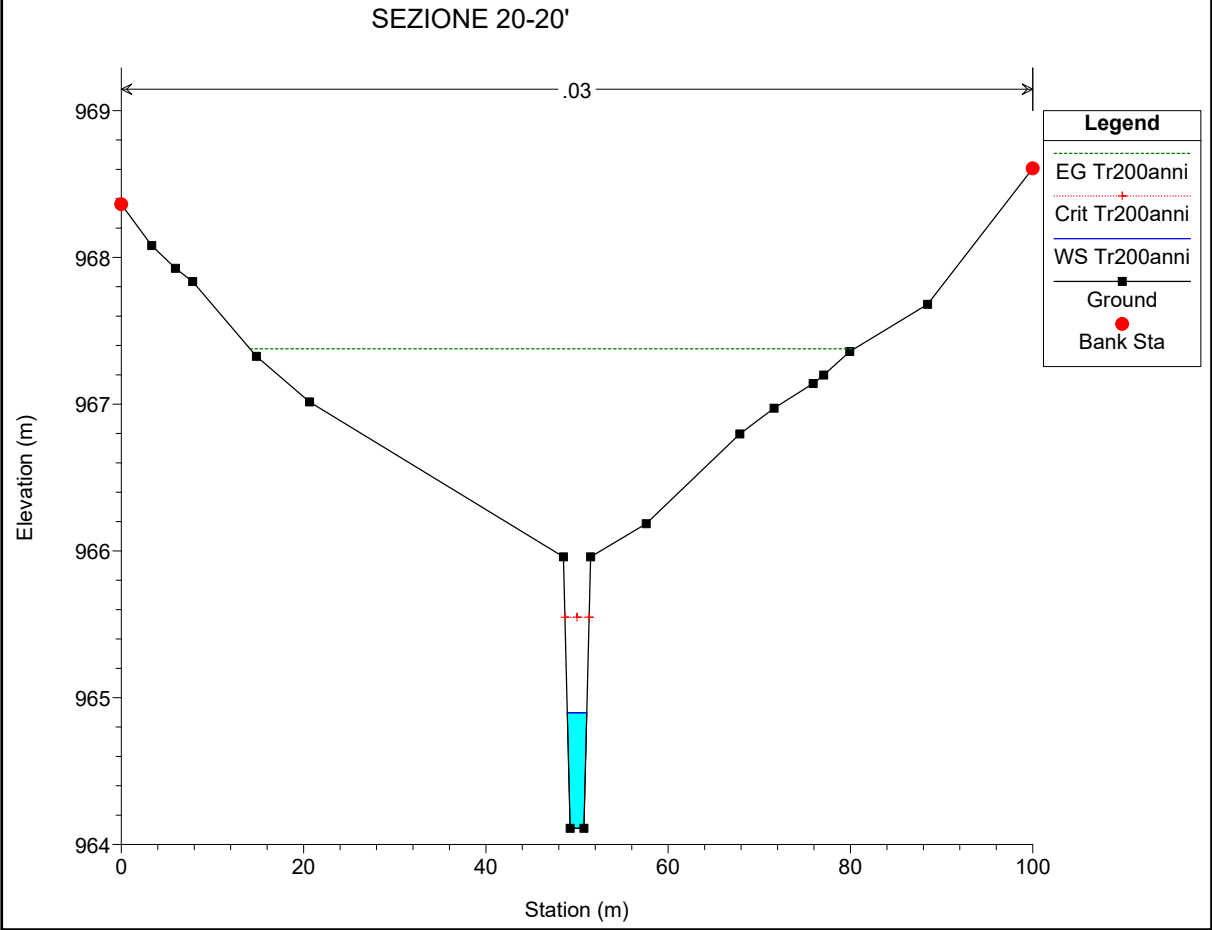
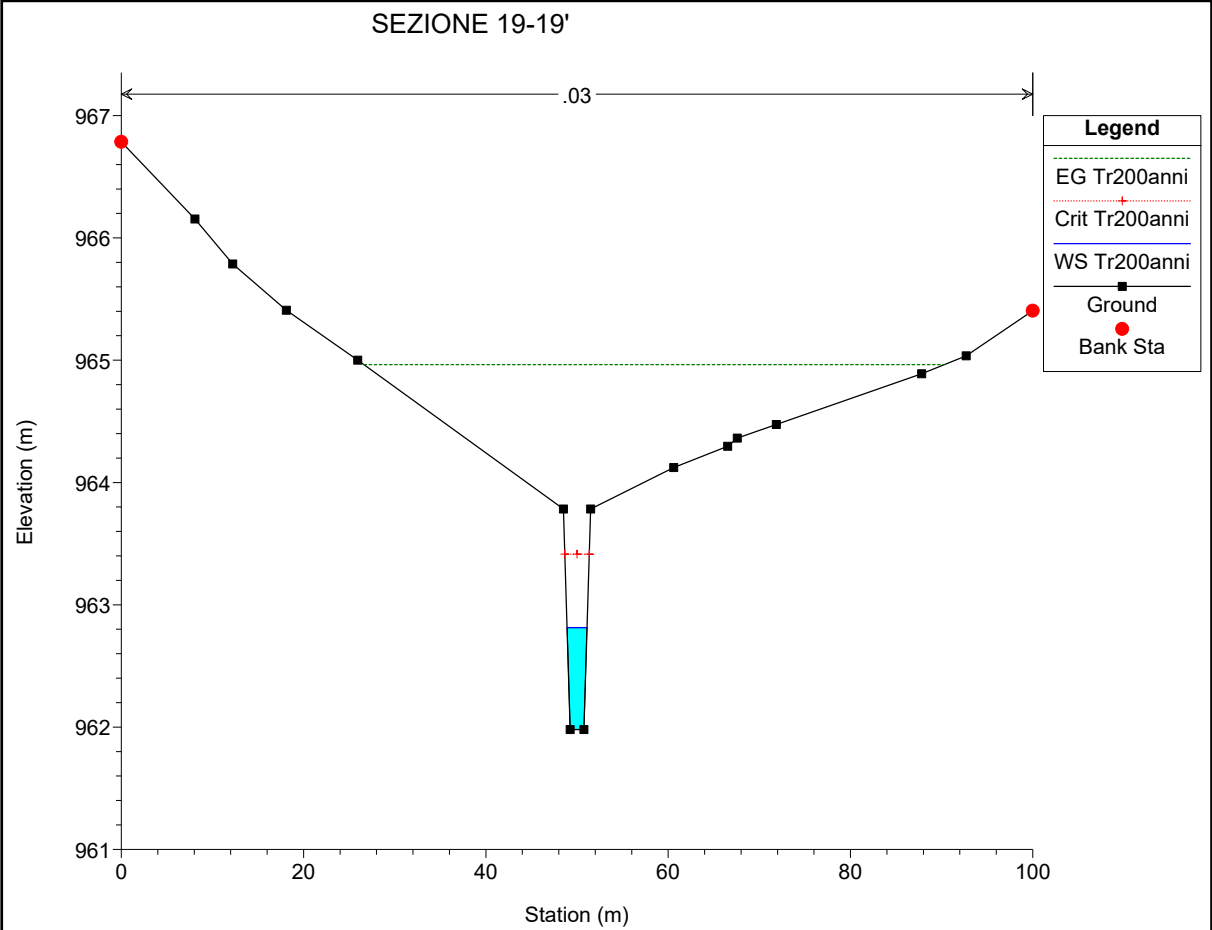


SEZIONE 17-17'

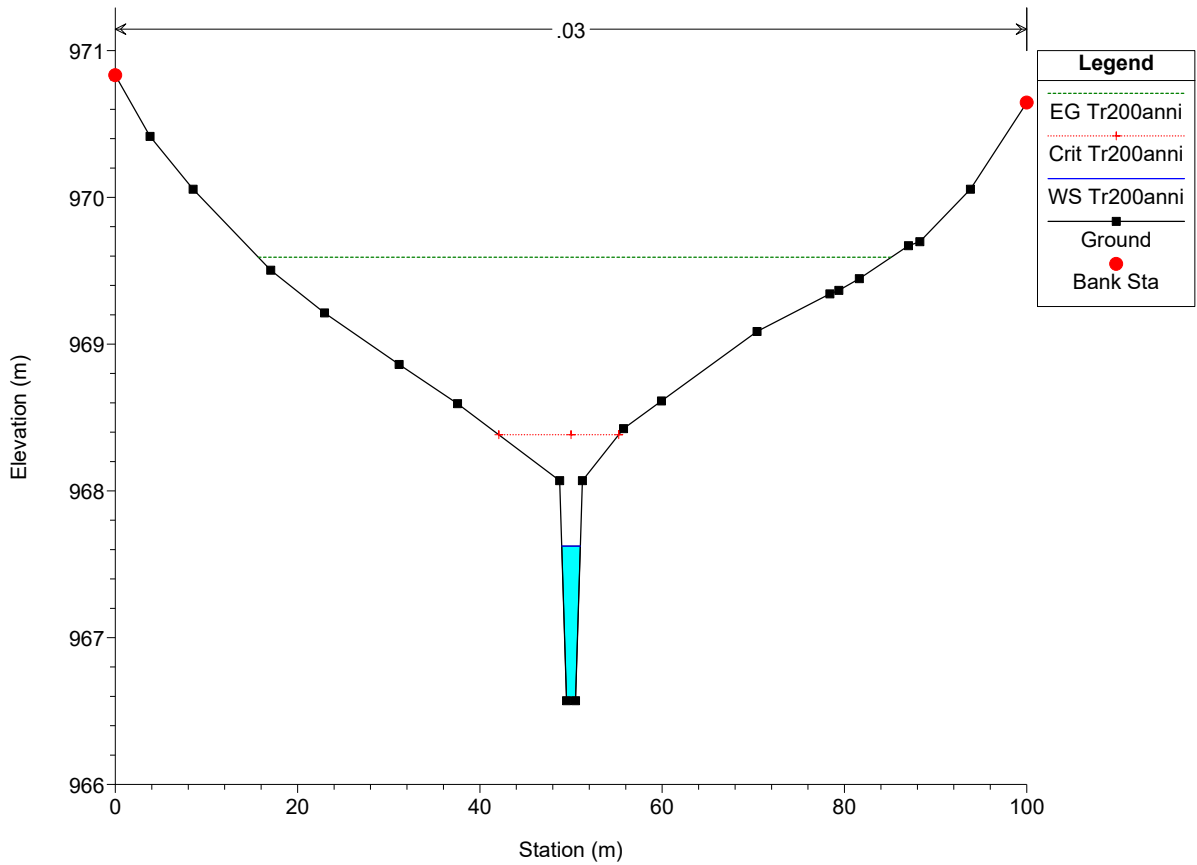


SEZIONE 18-18'

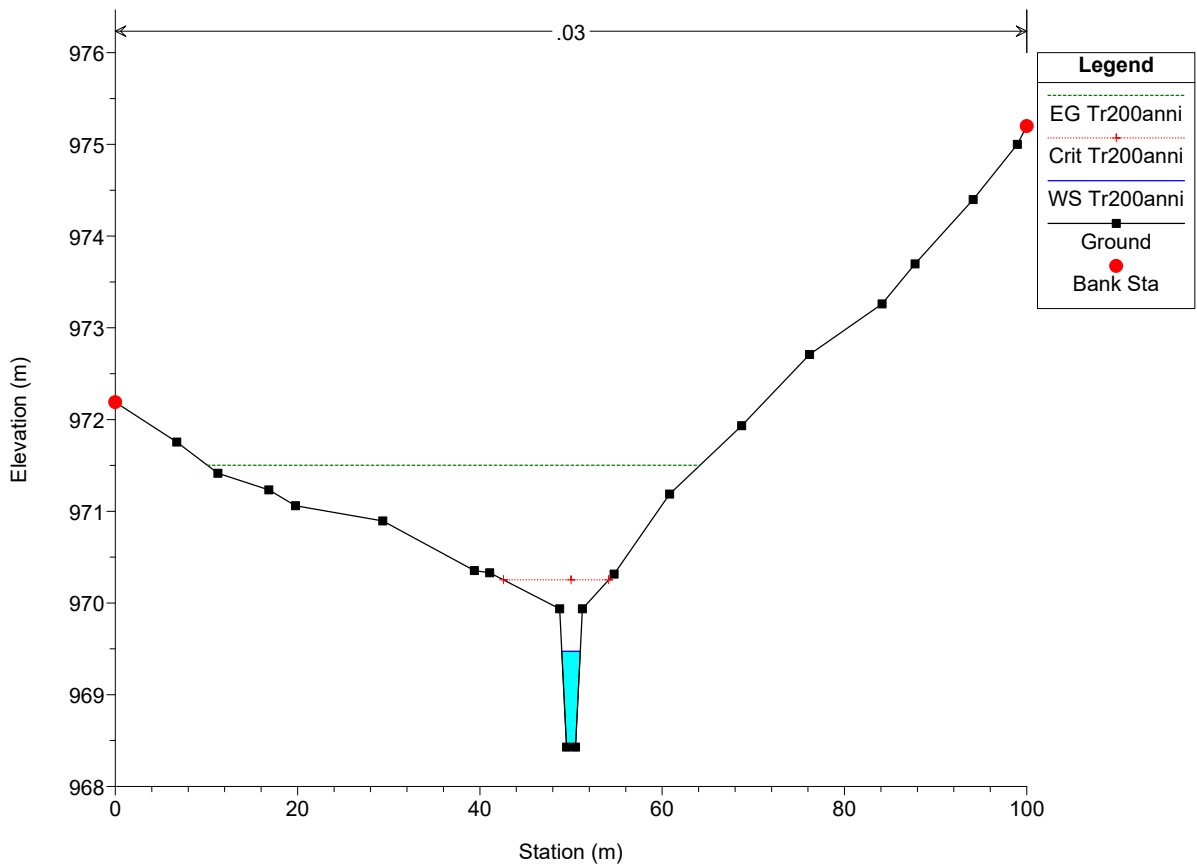




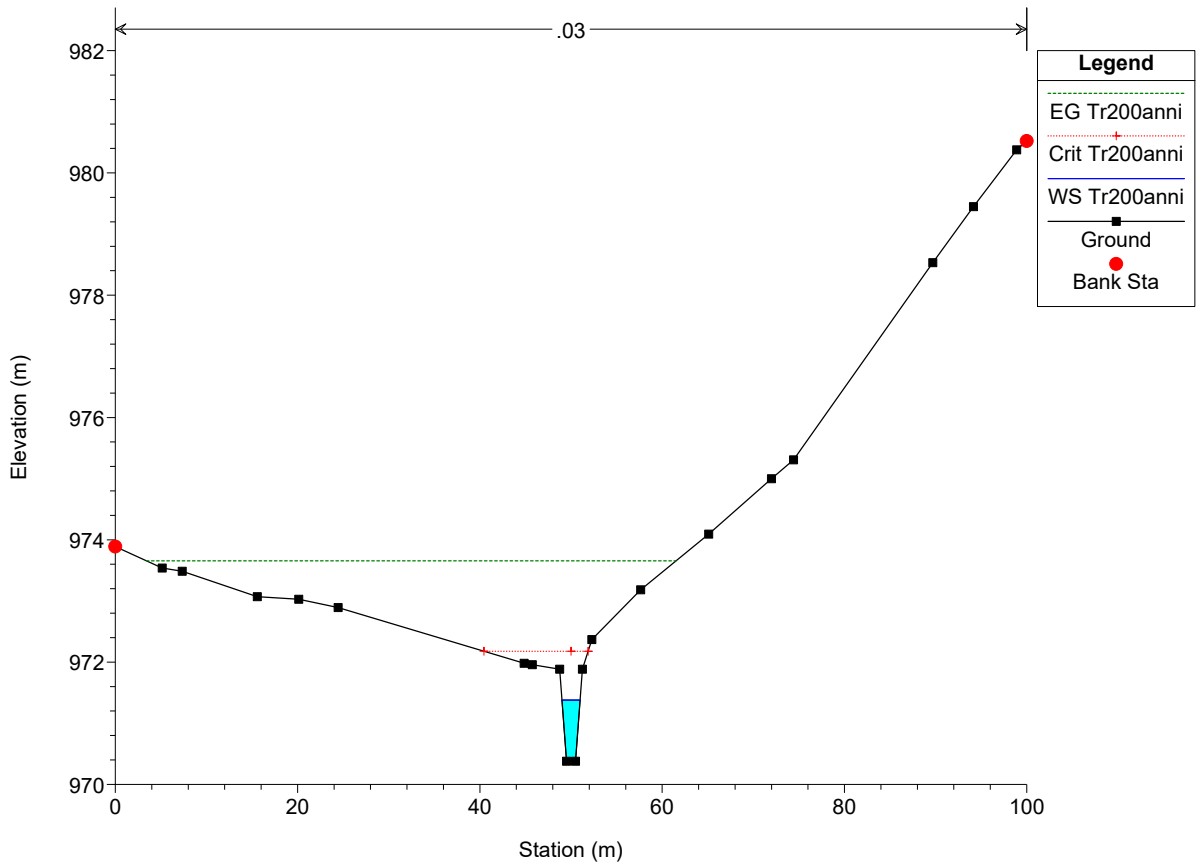
SEZIONE 21-21'



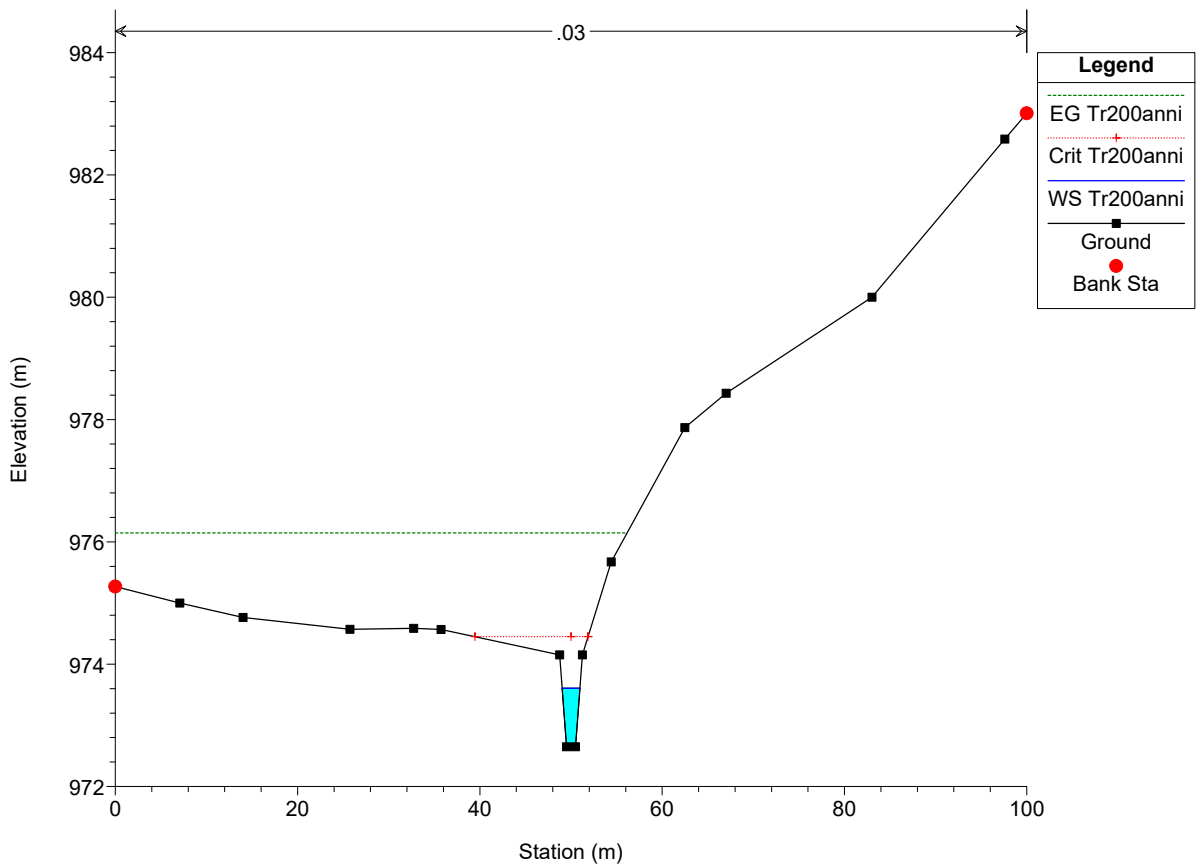
SEZIONE 22-22'



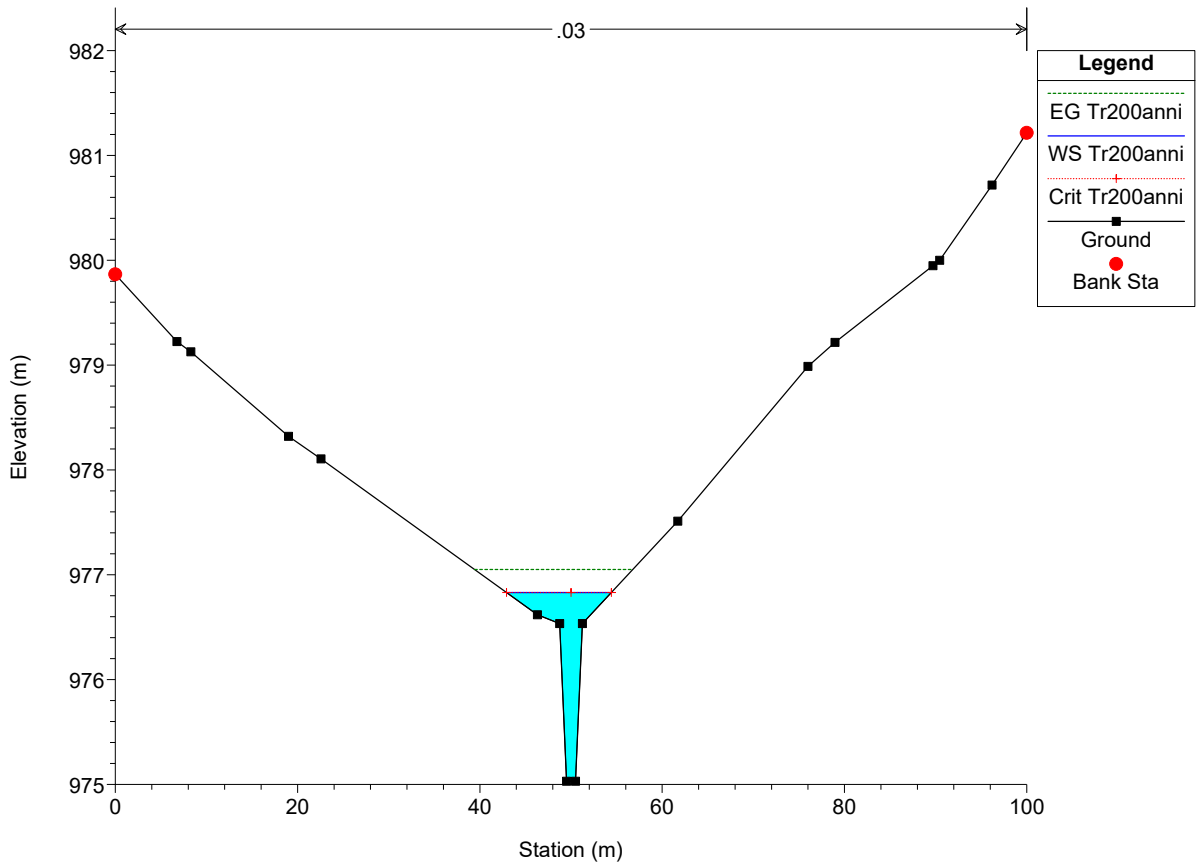
SEZIONE 23-23'



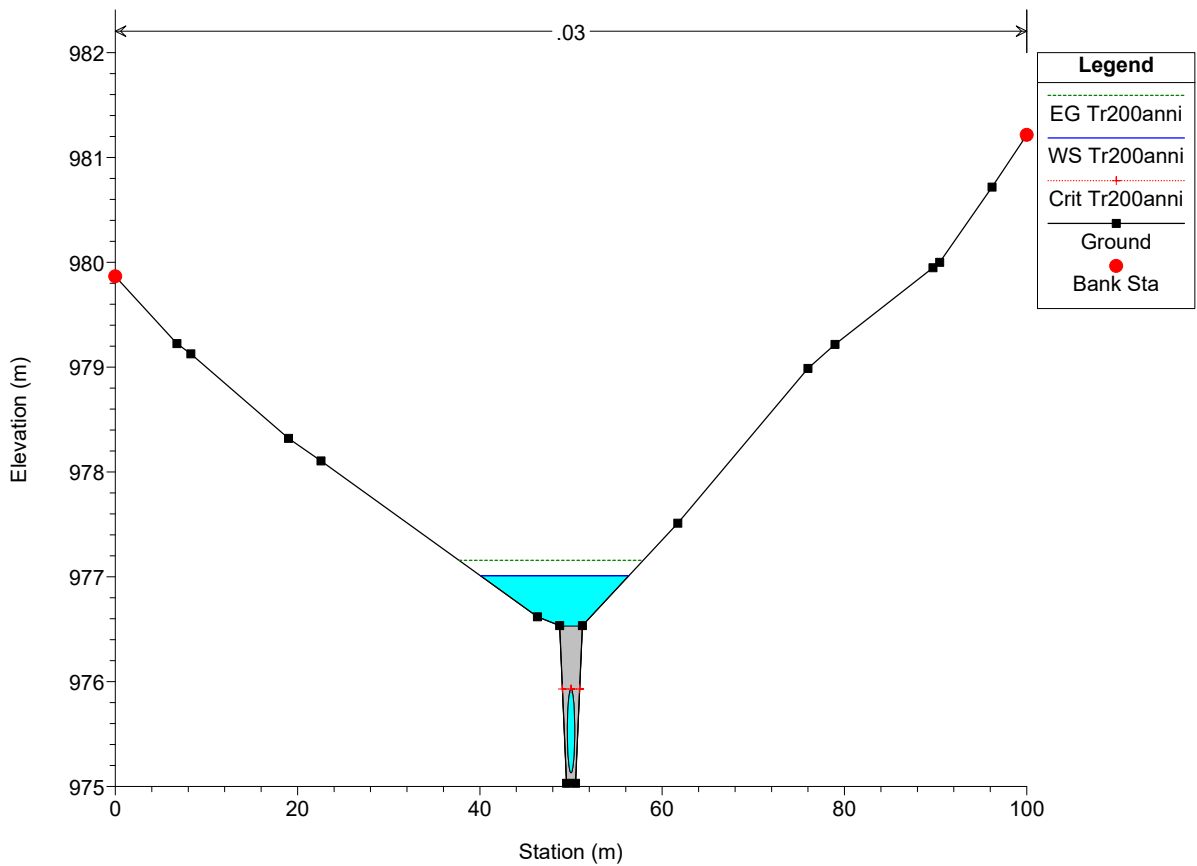
SEZIONE 24-24'



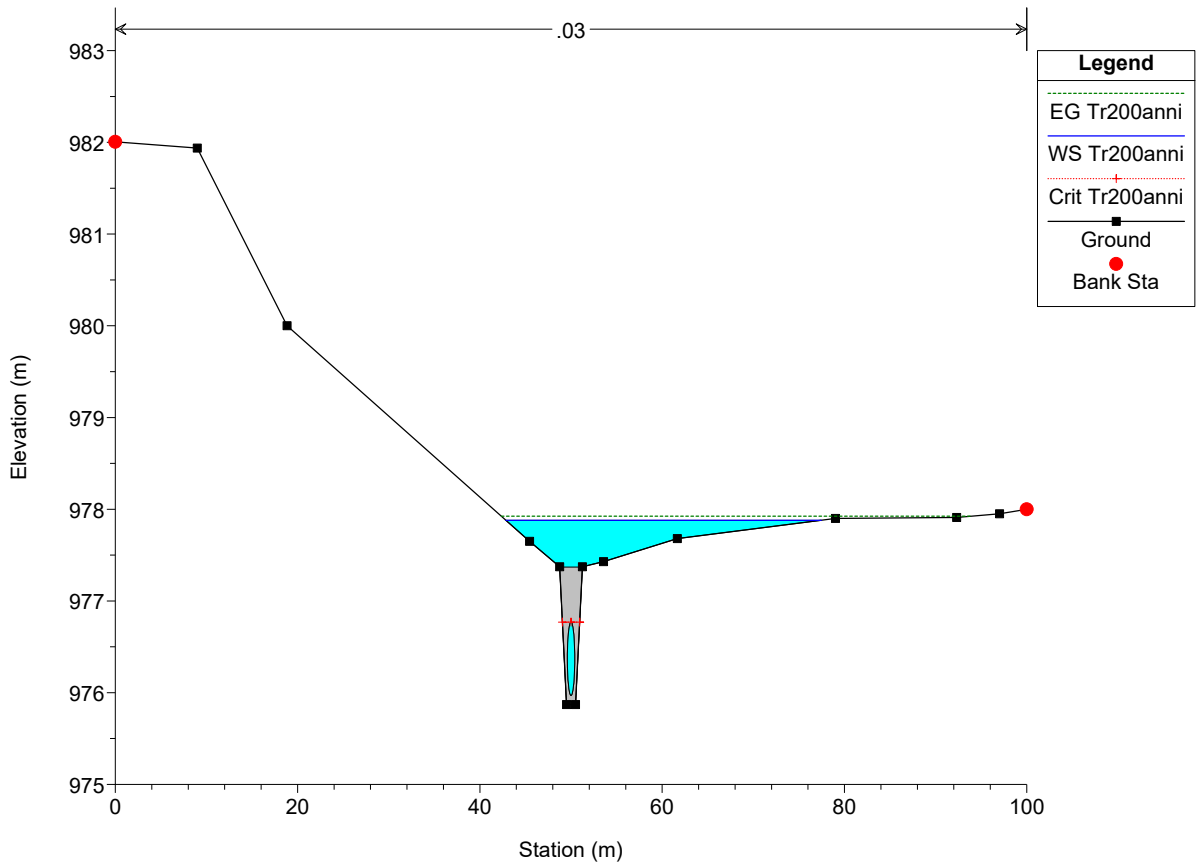
SEZIONE 25-25'



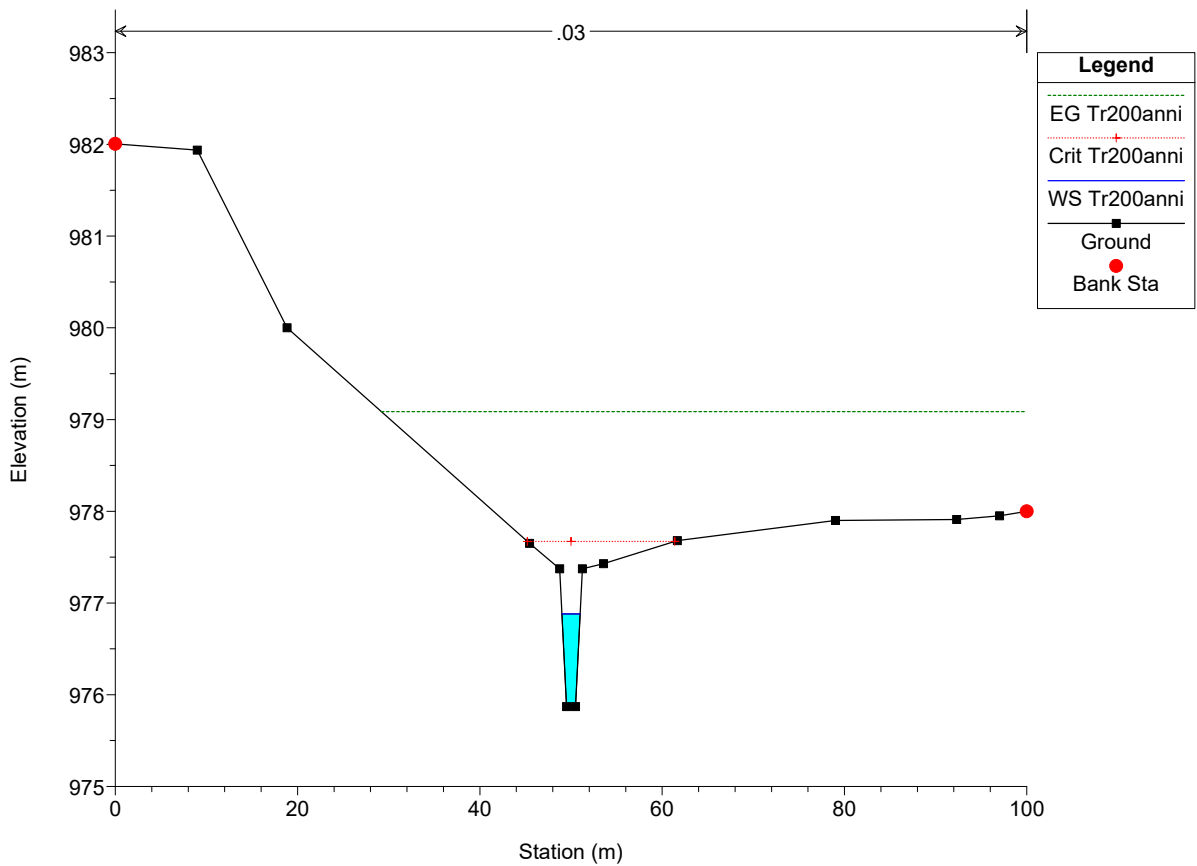
SEZIONE 25.1-25.1'



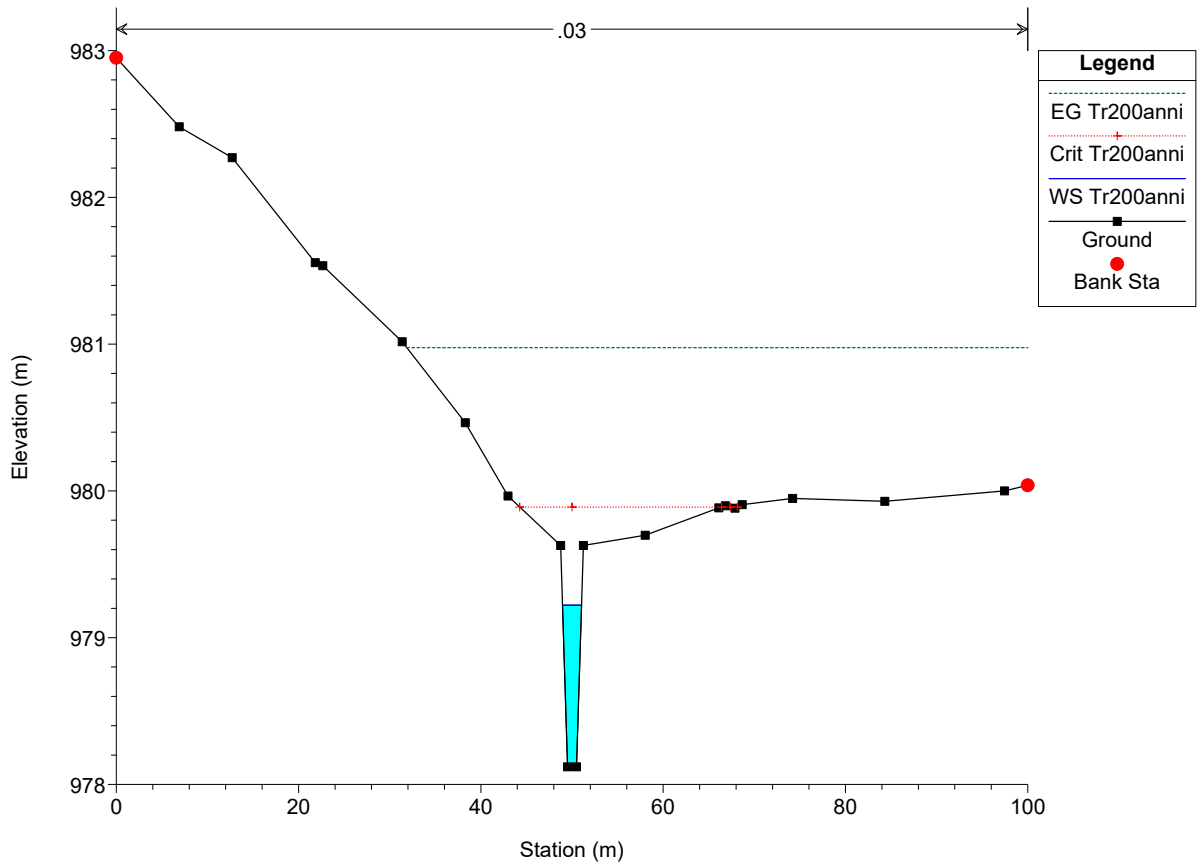
SEZIONE 26.1-26.1'



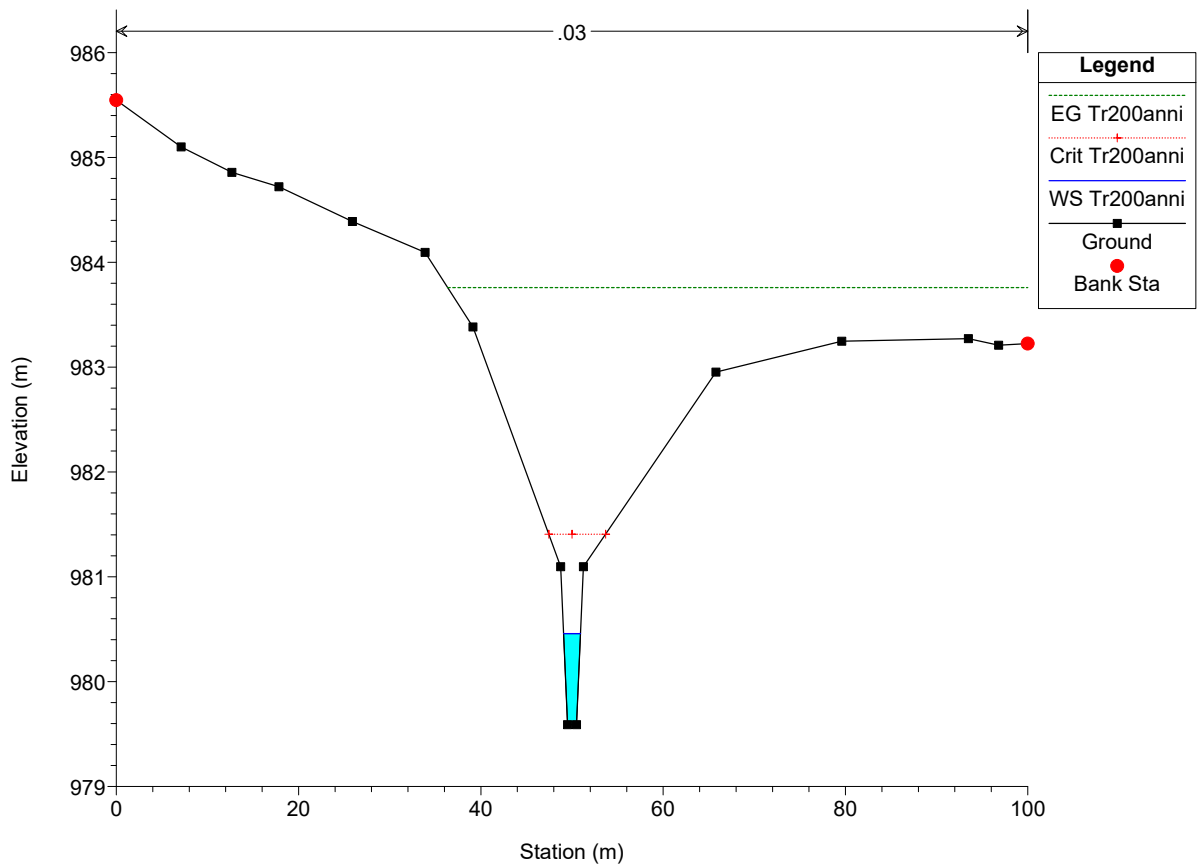
SEZIONE 26-26



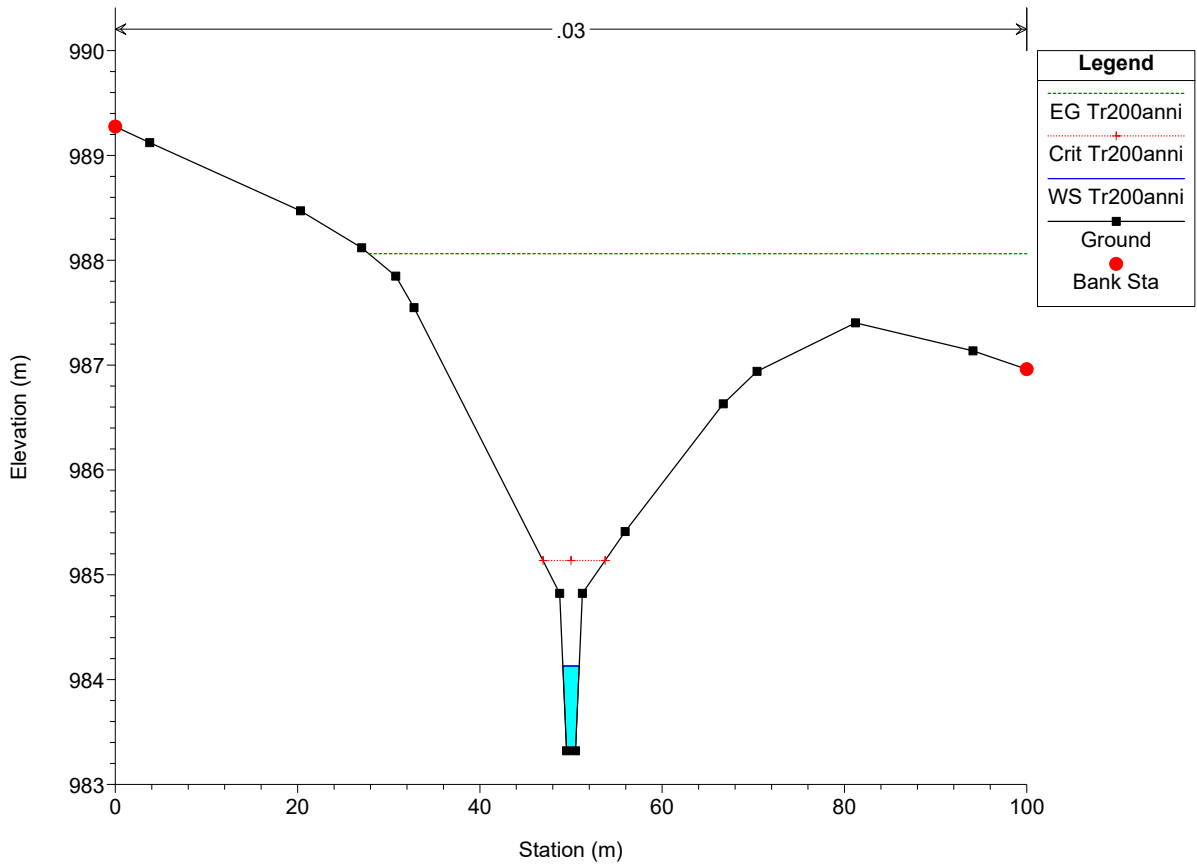
SEZIONE 27-27



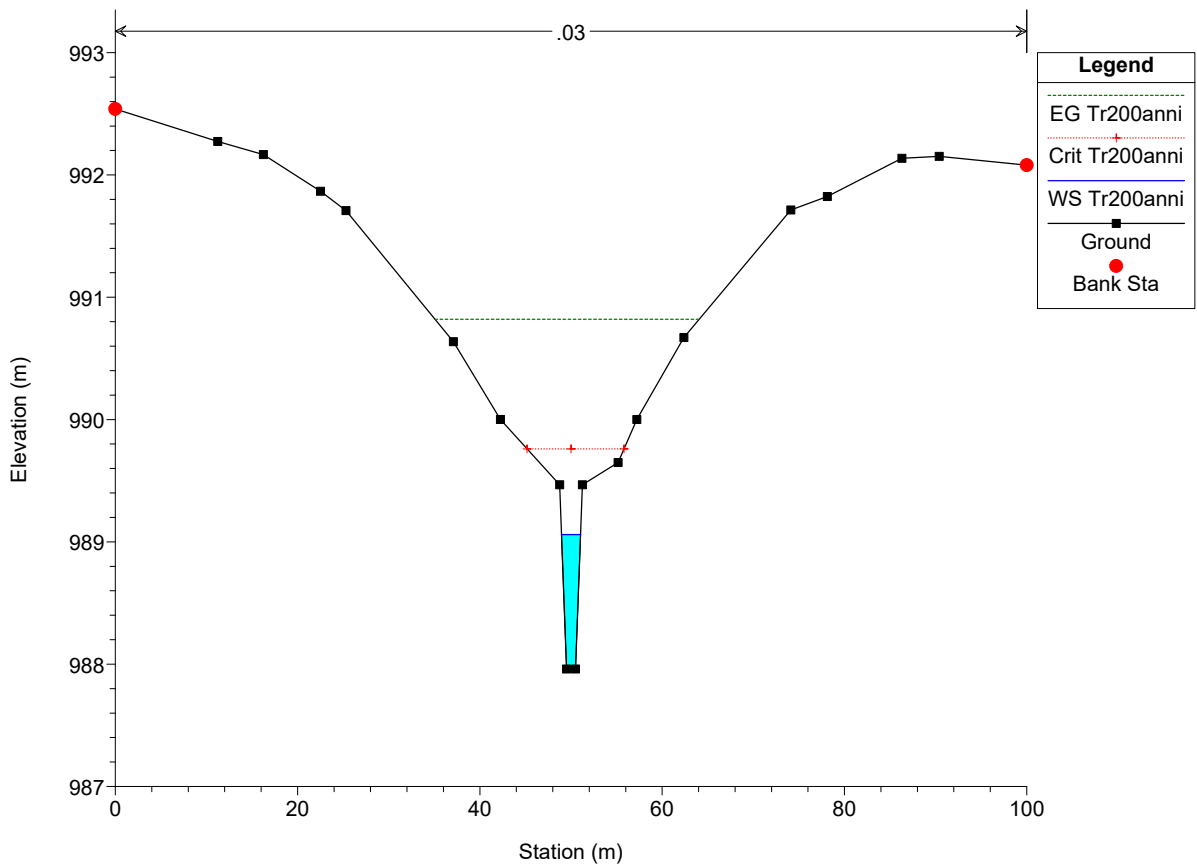
SEZIONE 28-28



SEZIONE 29-29



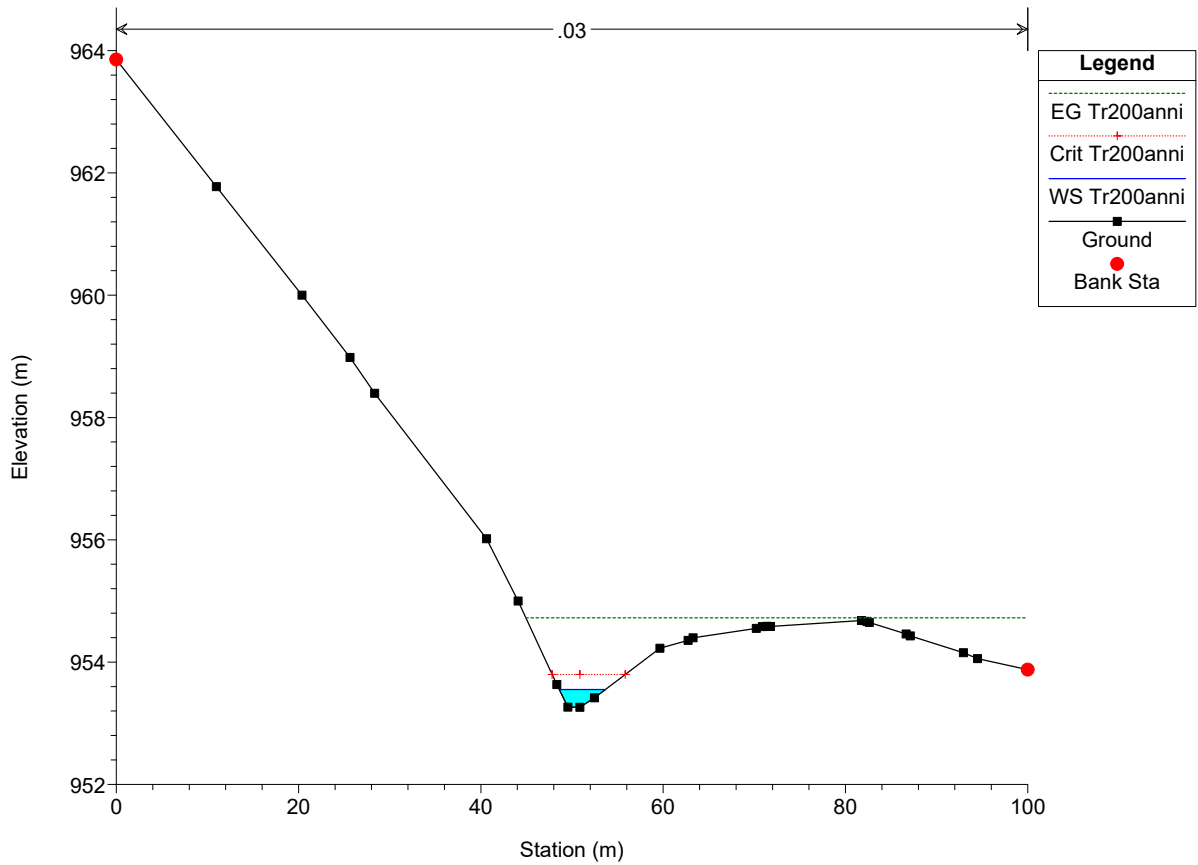
SEZIONE 30-30



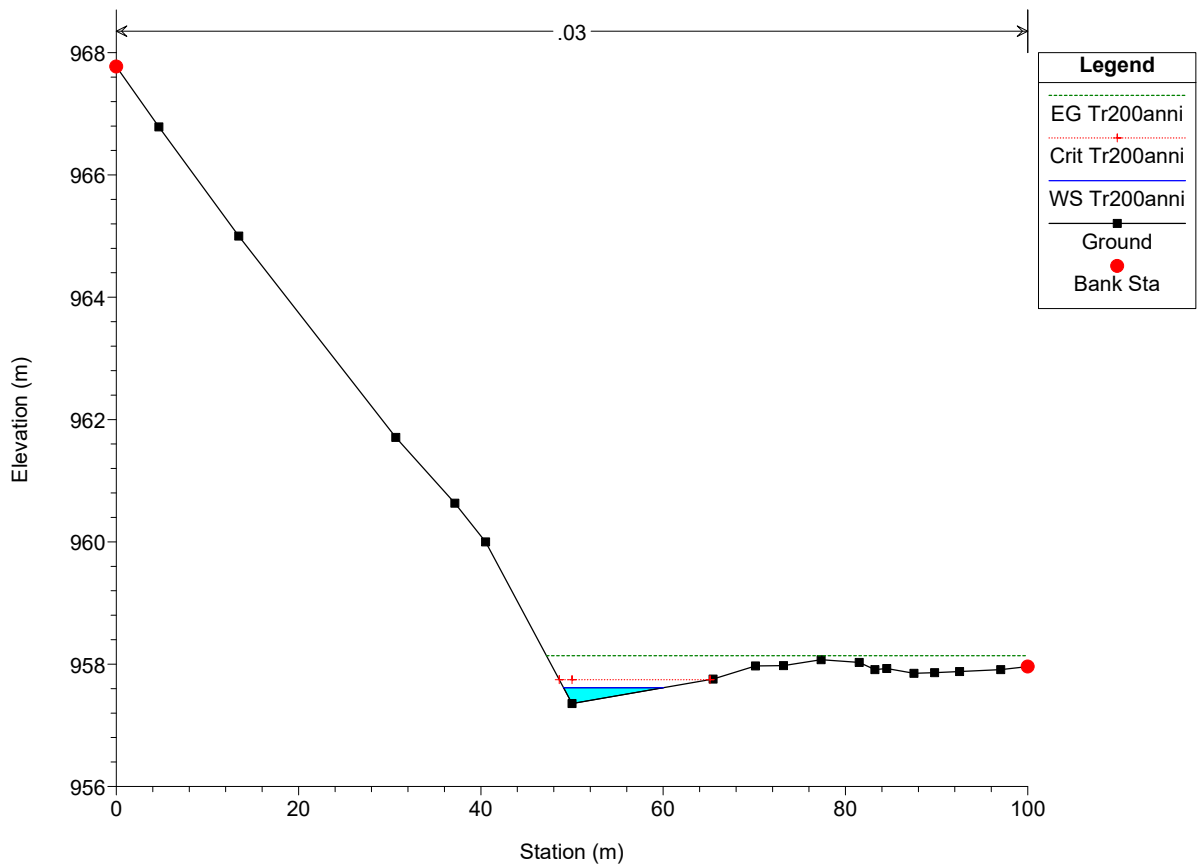
CODICE COMMITTENTE					OGGETTO DELL'ELABORATO	PAGINA
IMP.	DISC.	TIPO DOC.	PROGR.	REV	RELAZIONE IDROLOGICA	11
GRE	ENG	REL	0020	00		

**OUTPUT DEI RISULTATI OTTENUTI CON IL SOFTWARE HEC-RAS
INTERFERENZA I28**

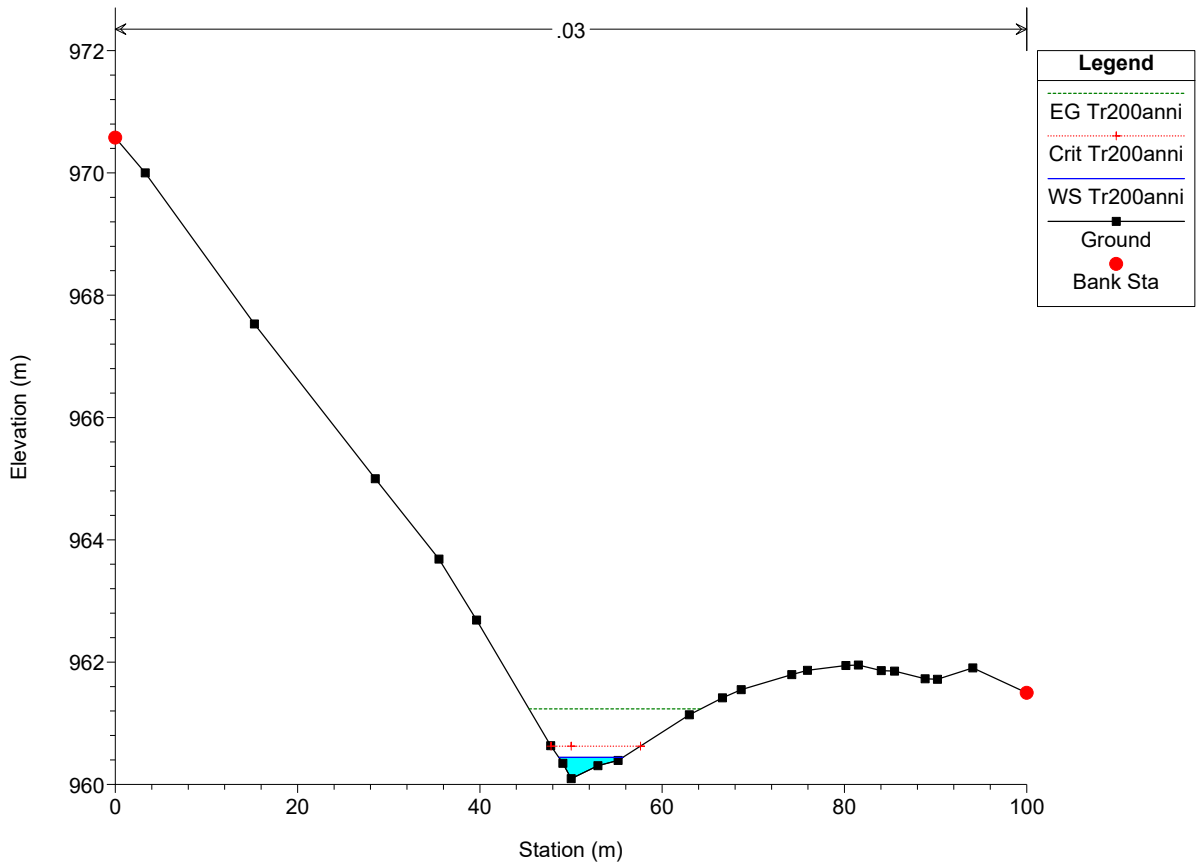
SEZIONE 1-1



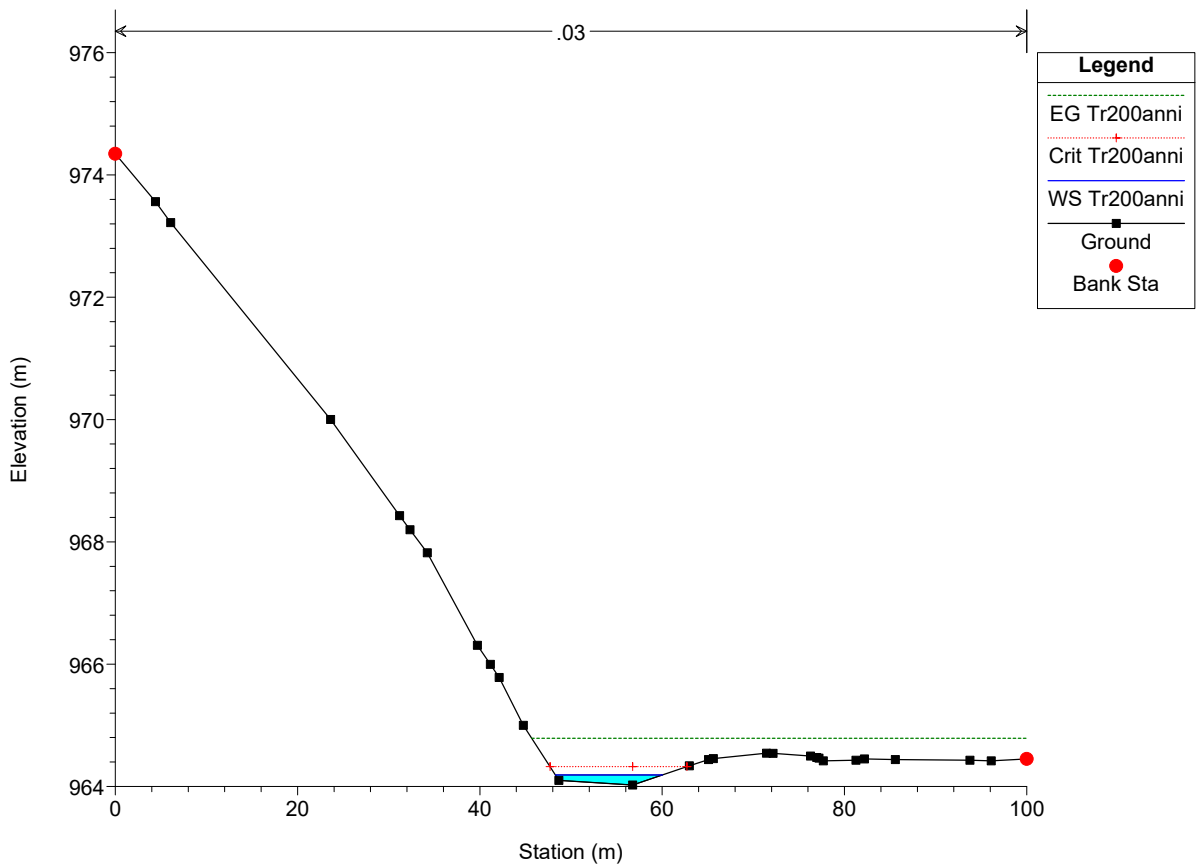
SEZIONE 2-2



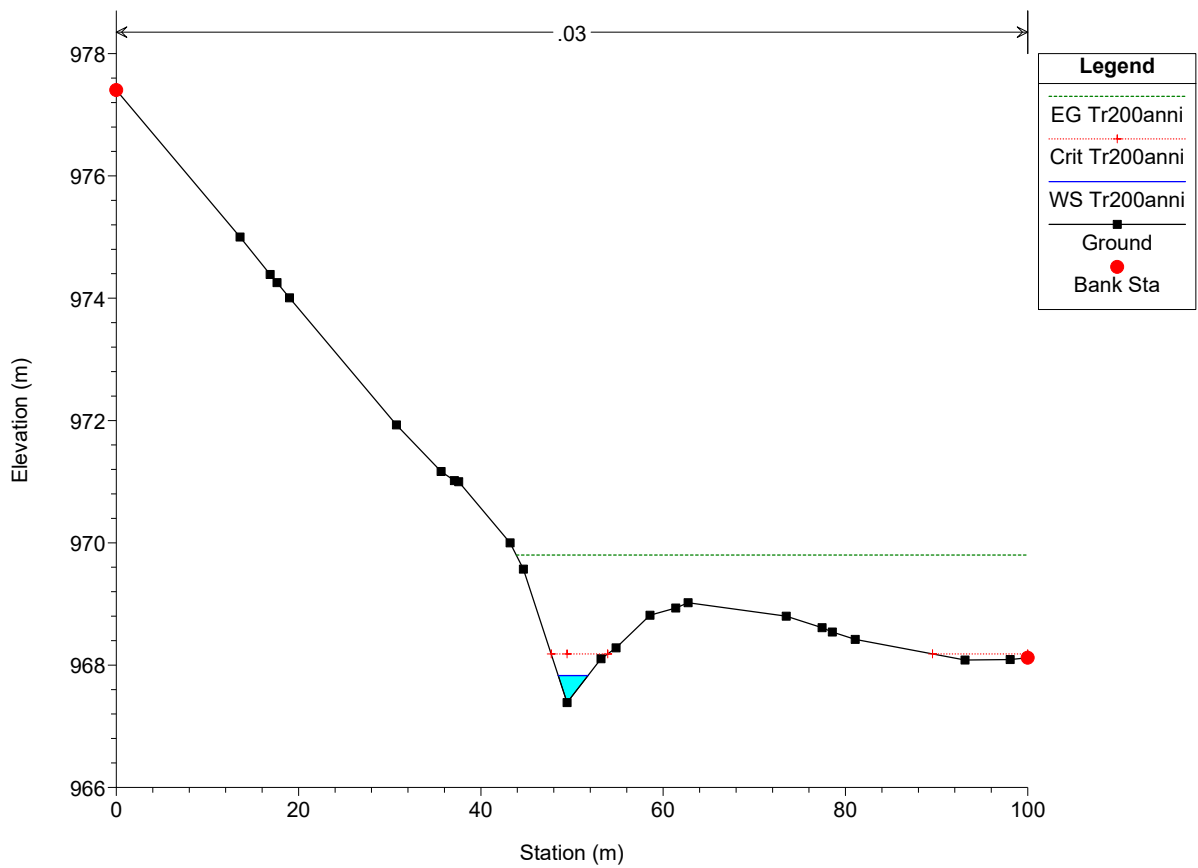
SEZIONE 3-3



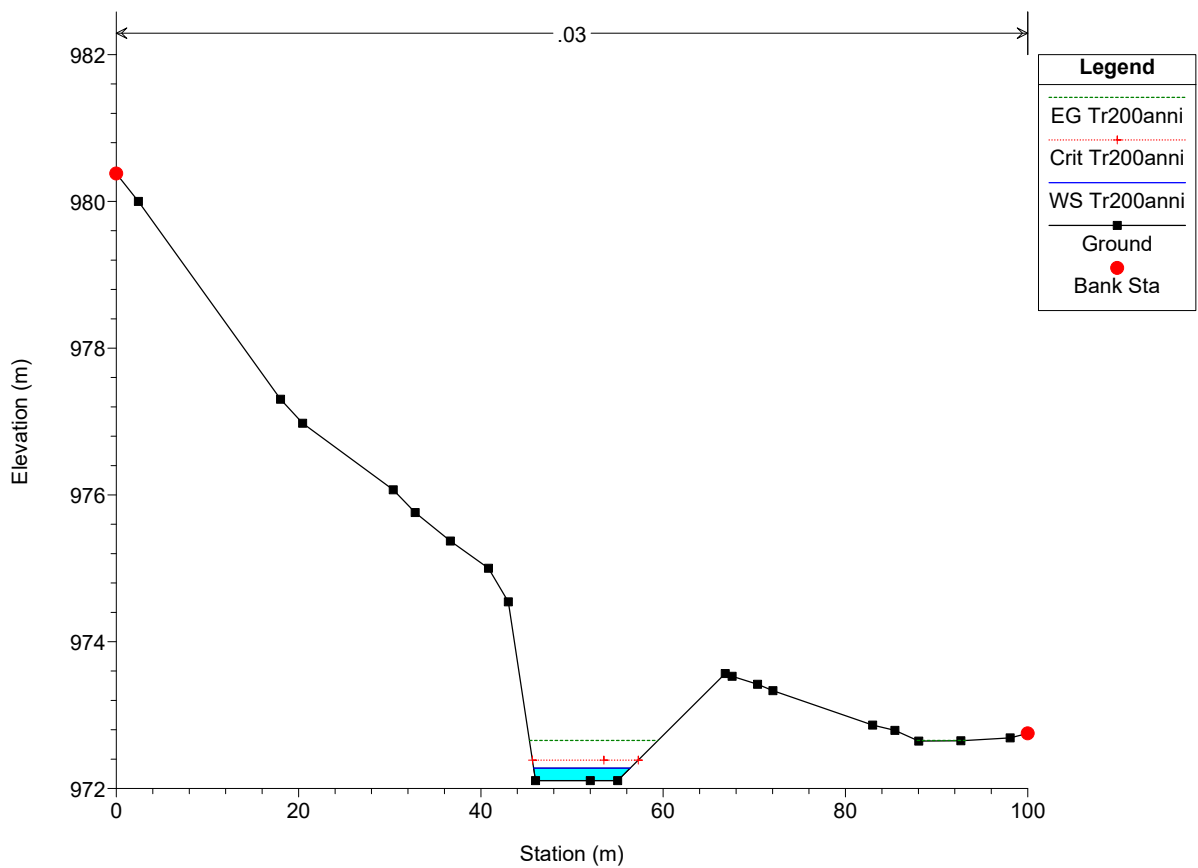
SEZIONE 4-4



SEZIONE 5-5



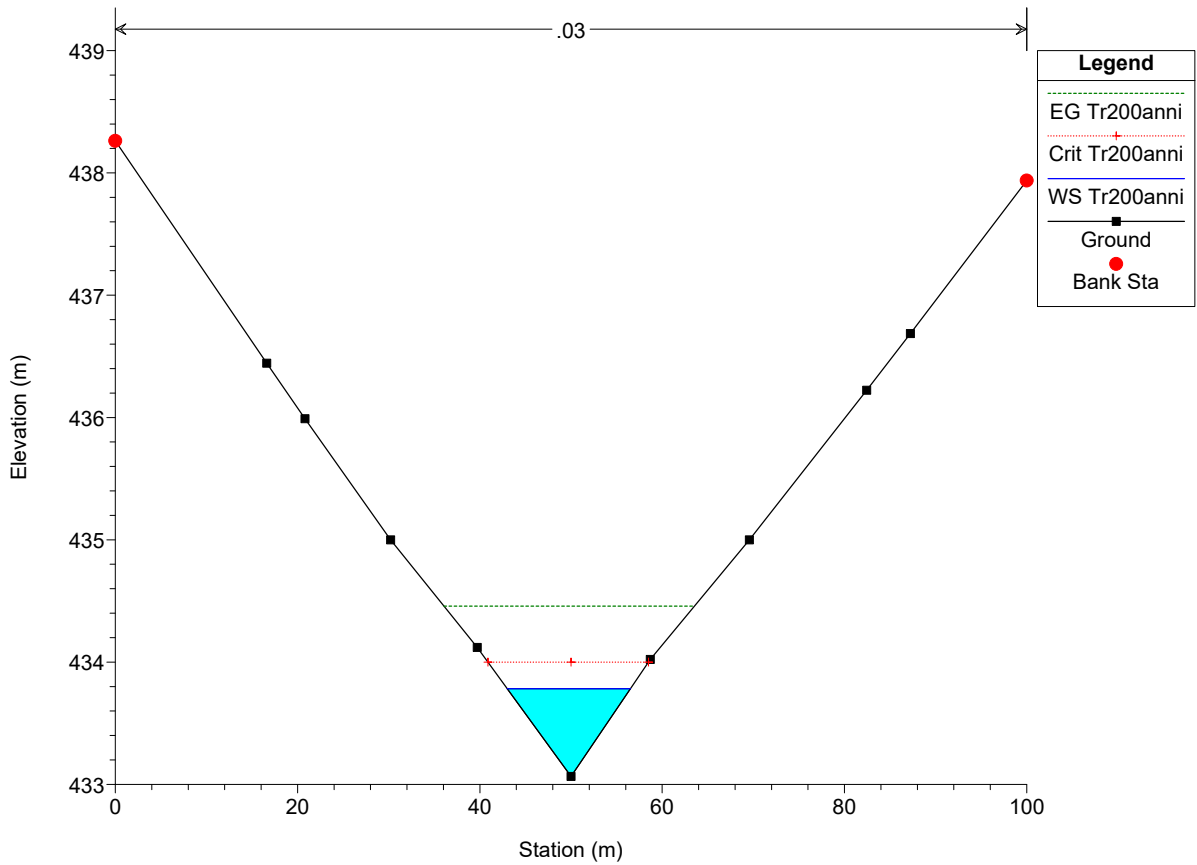
SEZIONE 6-6



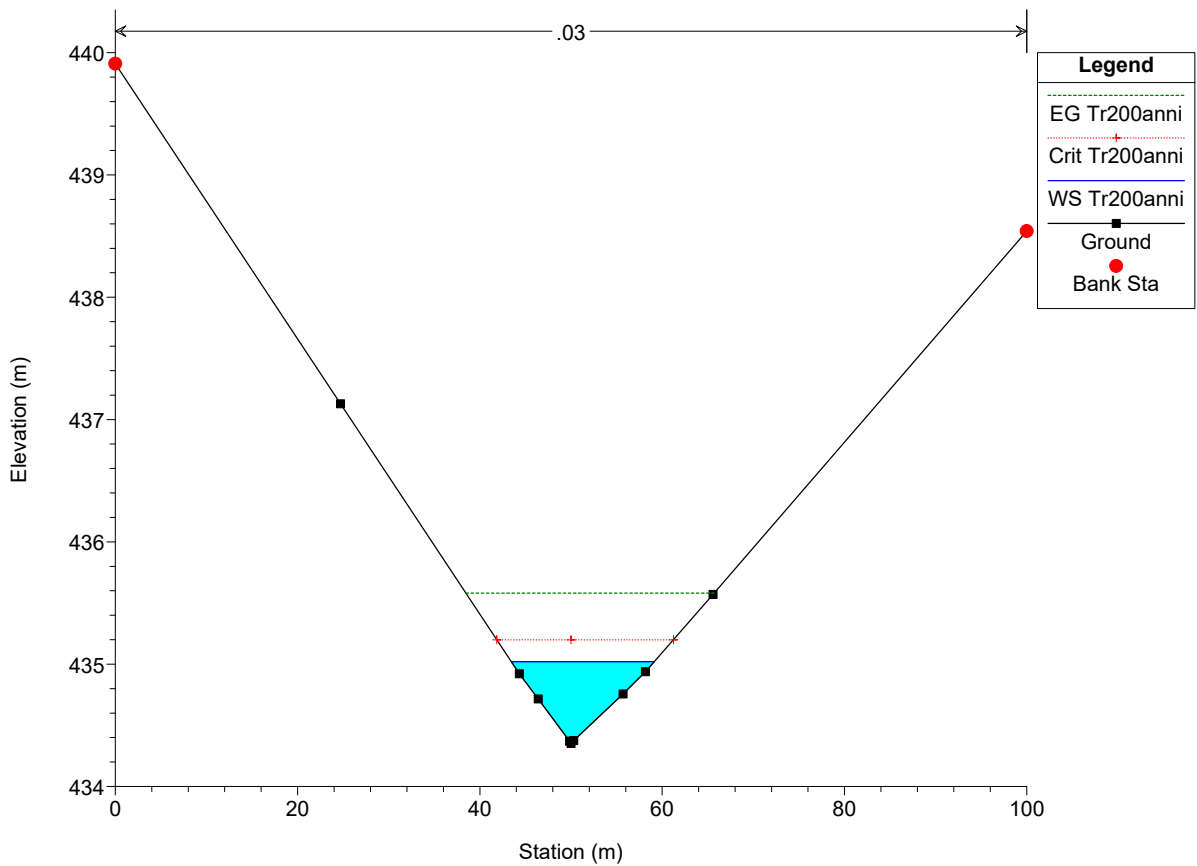
CODICE COMMITTENTE					OGGETTO DELL'ELABORATO	PAGINA
IMP.	DISC.	TIPO DOC.	PROGR.	REV	RELAZIONE IDROLOGICA	12
GRE	ENG	REL	0020	00		

**OUTPUT DEI RISULTATI OTTENUTI CON IL SOFTWARE HEC-RAS
INTERFERENZA I45**

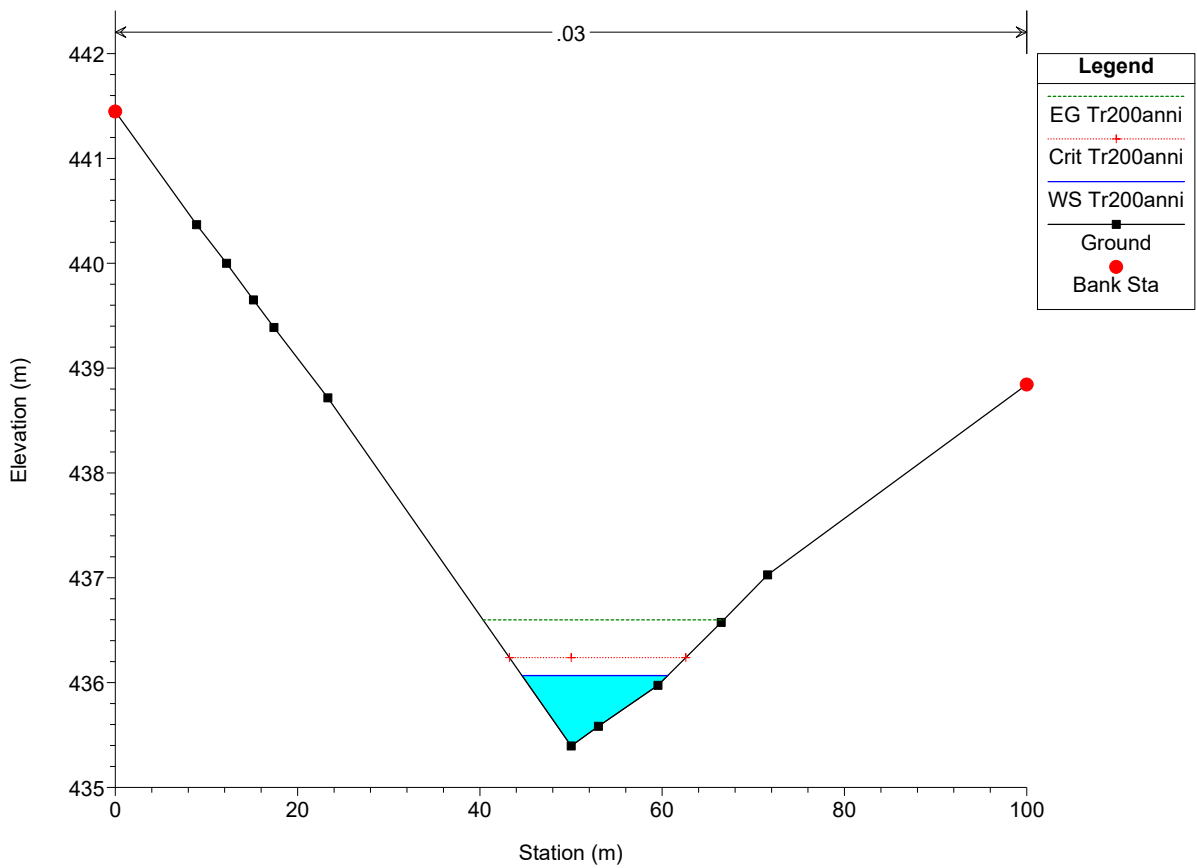
SEZIONE 1-1



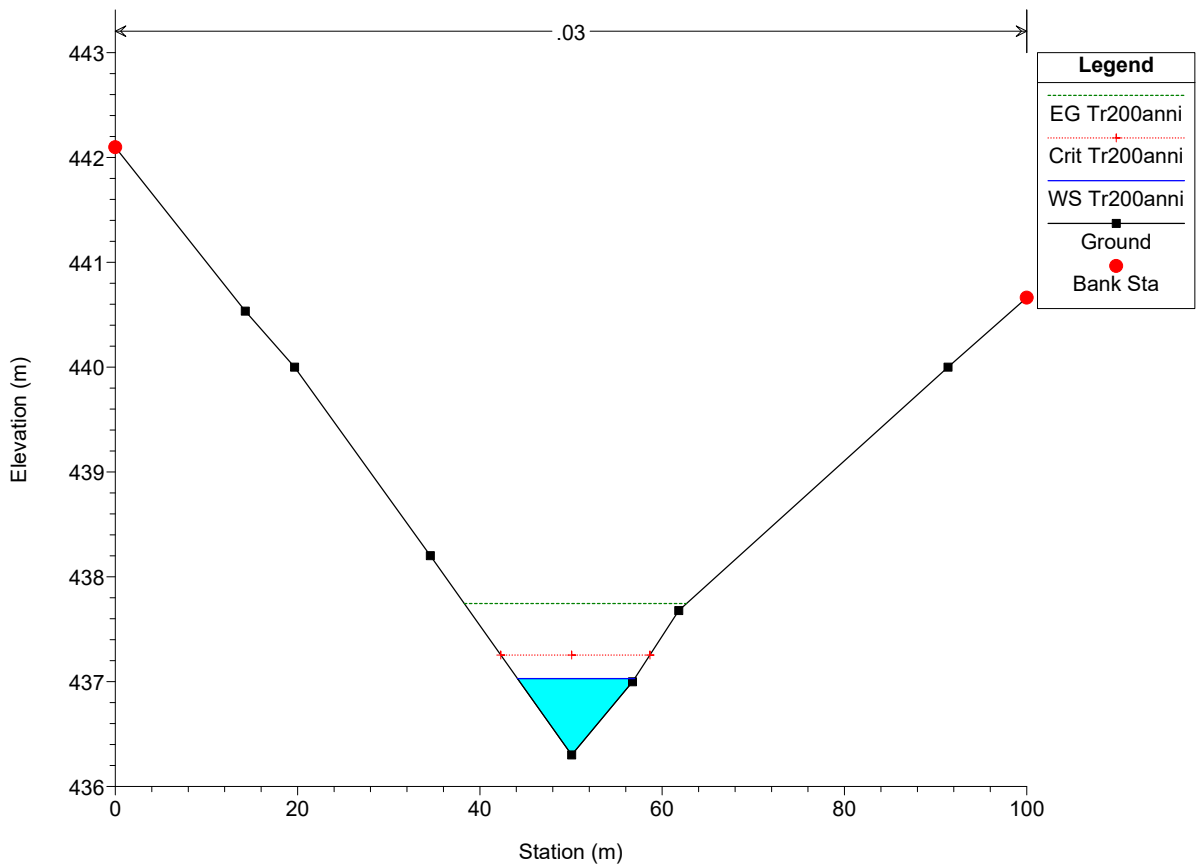
SEZIONE 2-2



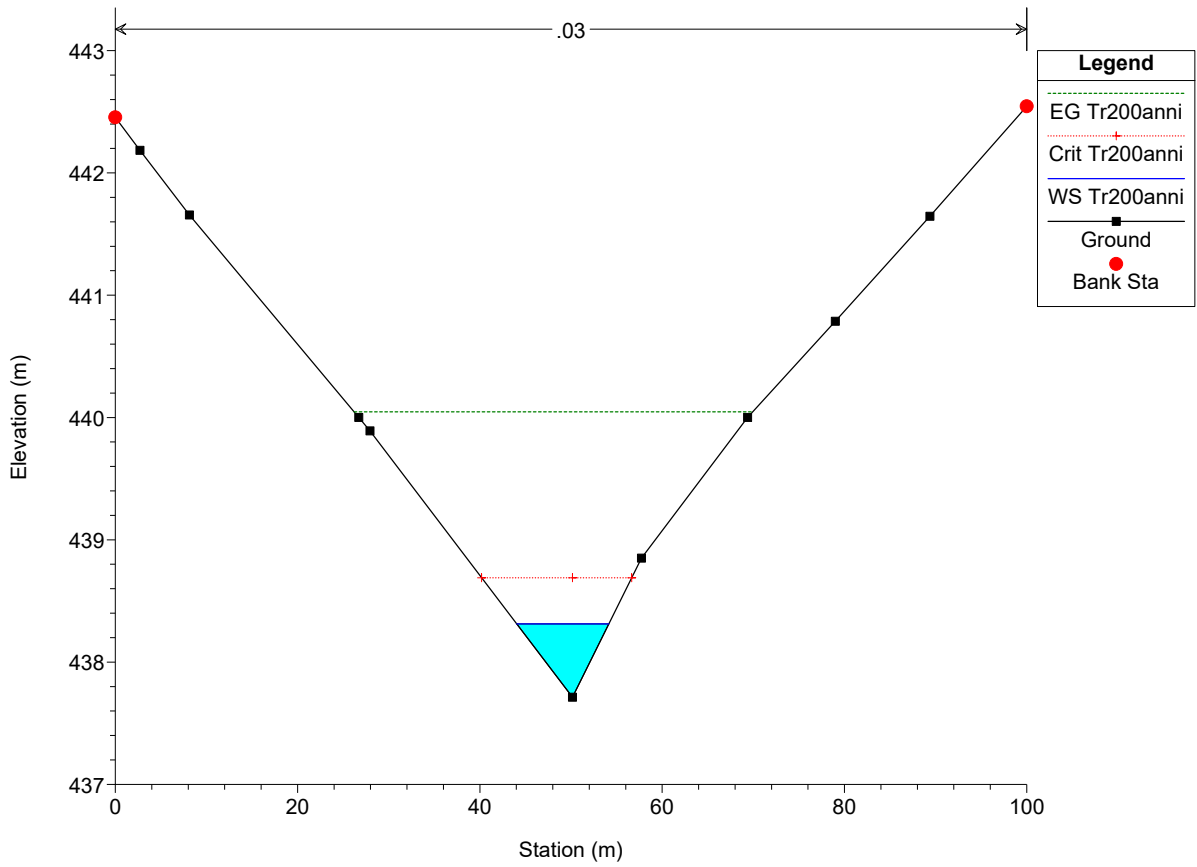
SEZIONE 3-3



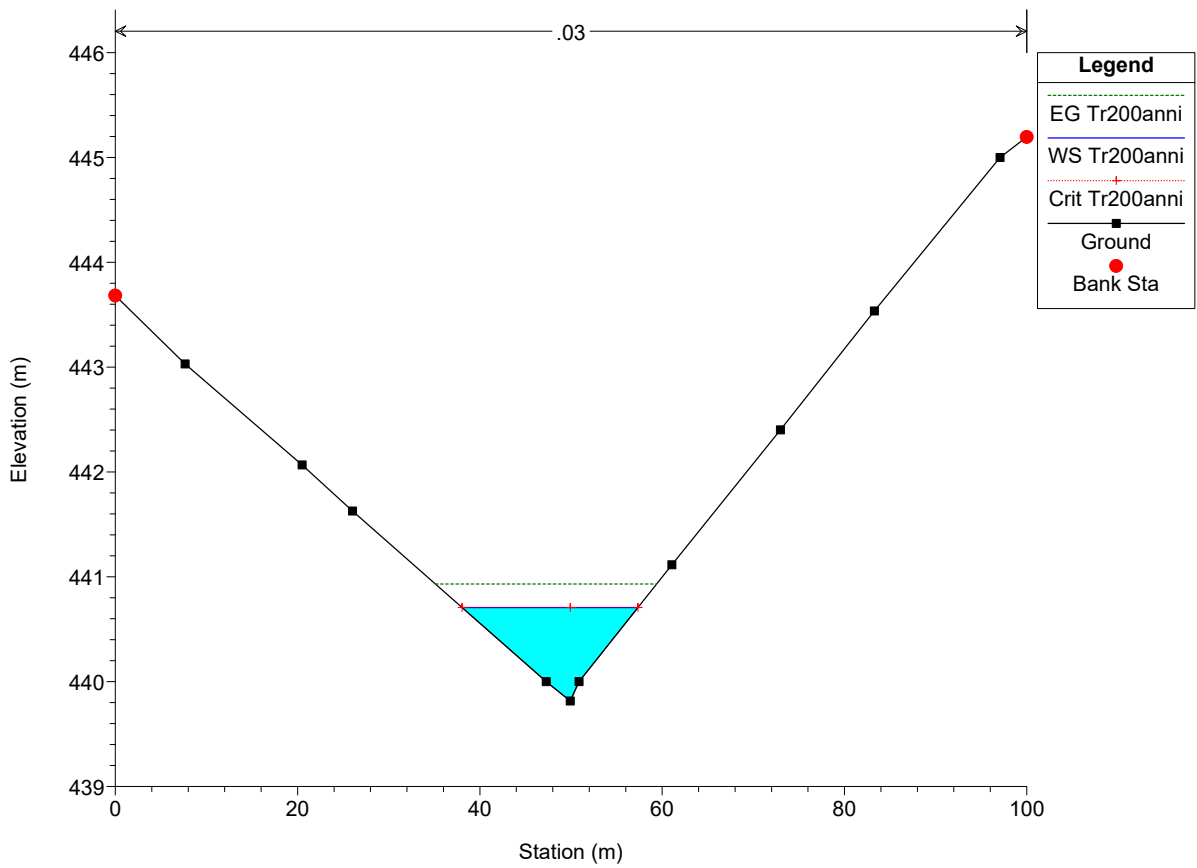
SEZIONE 4-4



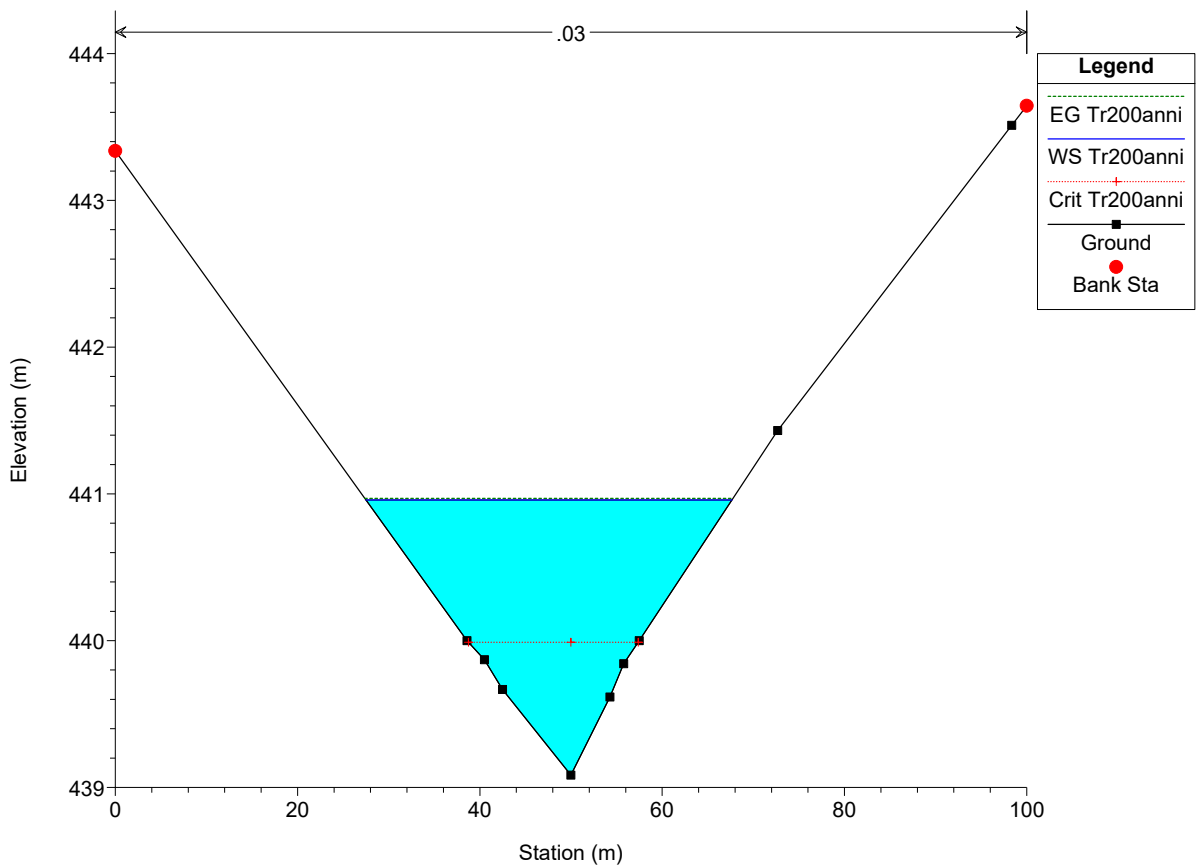
SEZIONE 5-5



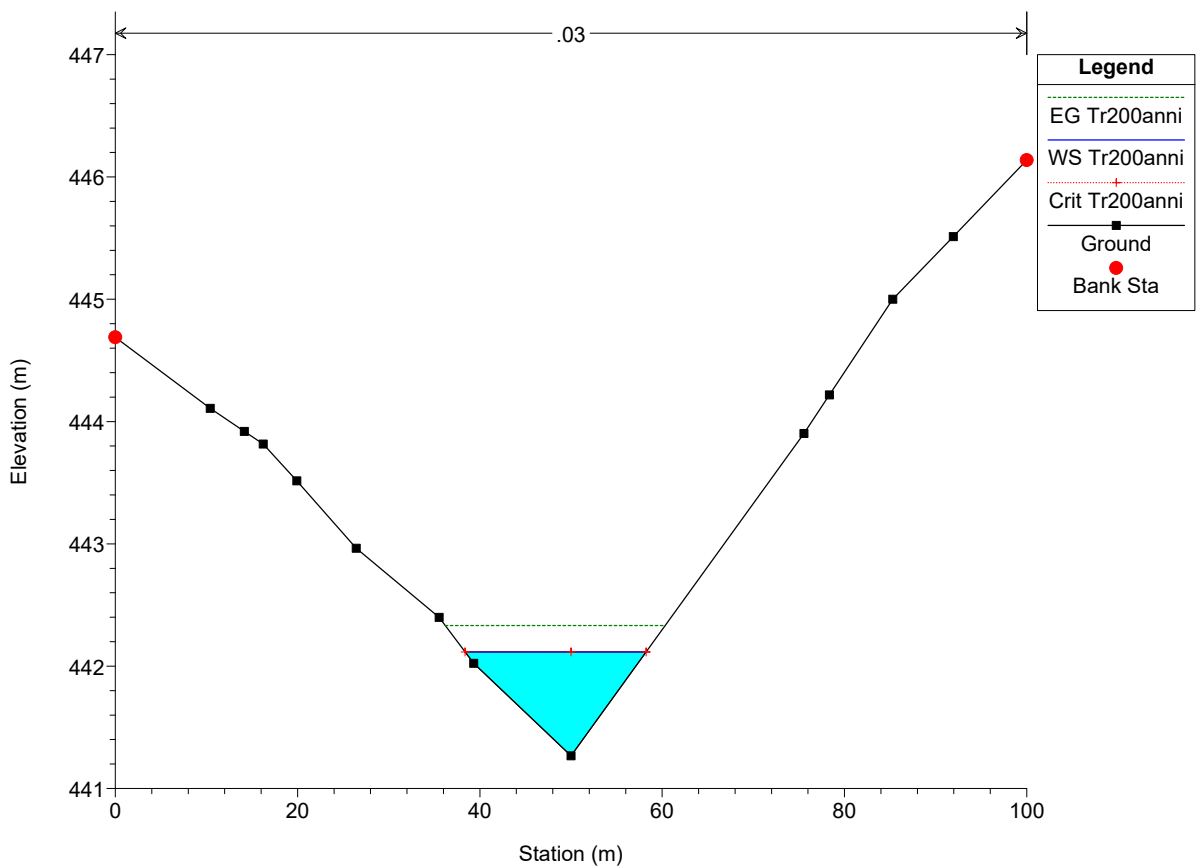
SEZIONE 6-6



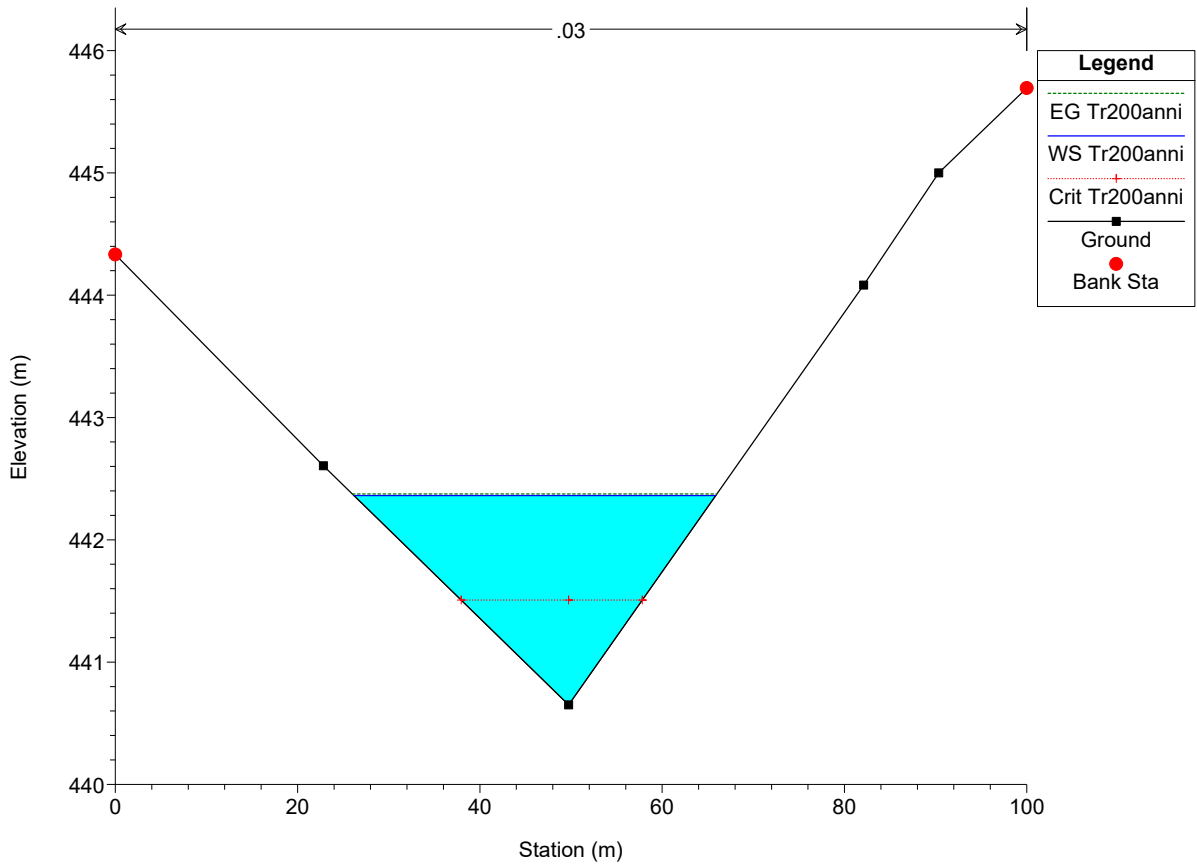
SEZIONE 7-7



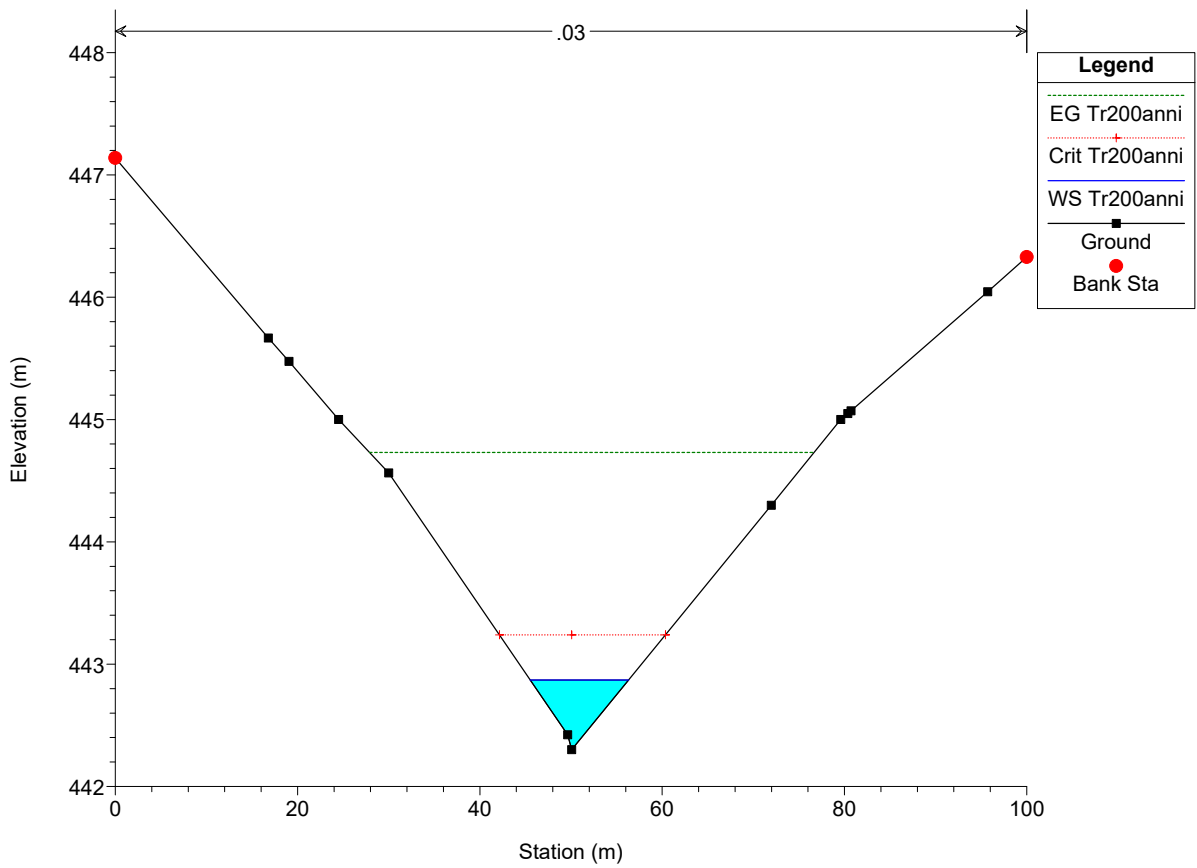
SEZIONE 8-8



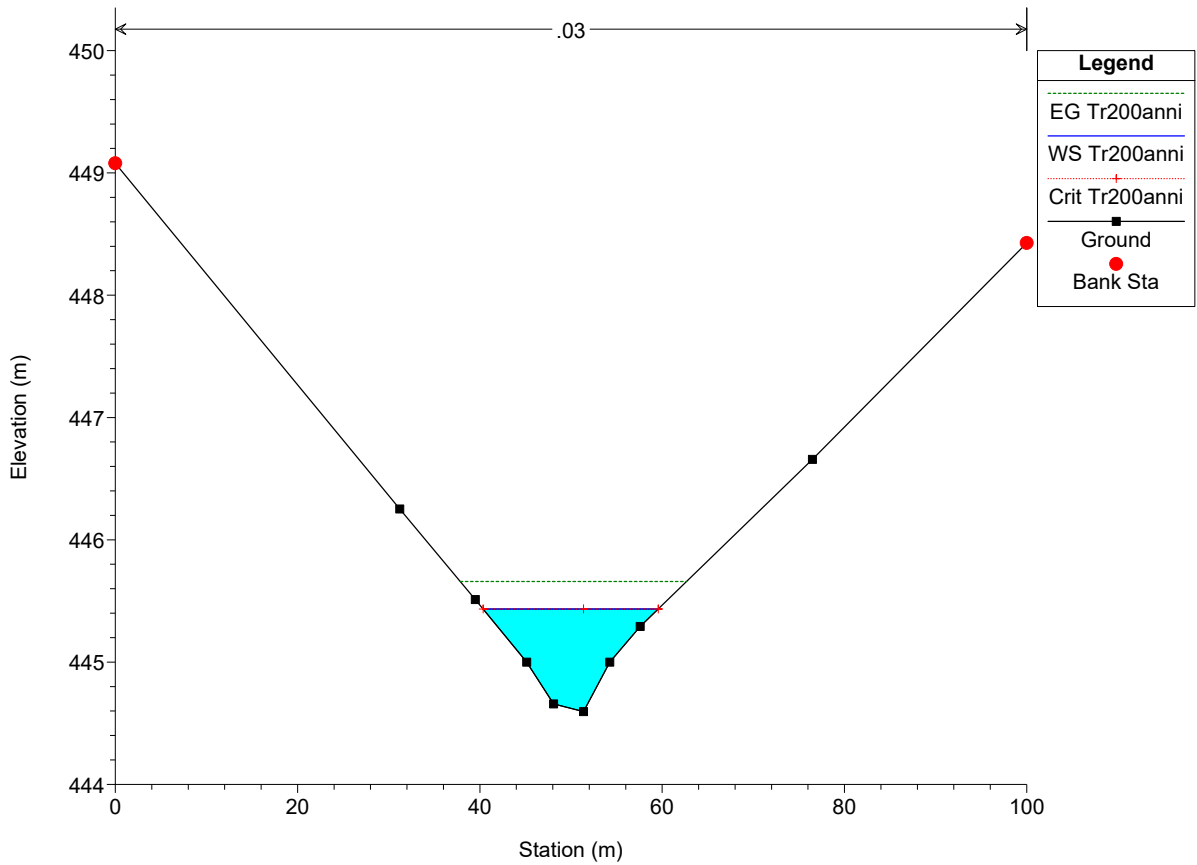
SEZIONE 9-9'



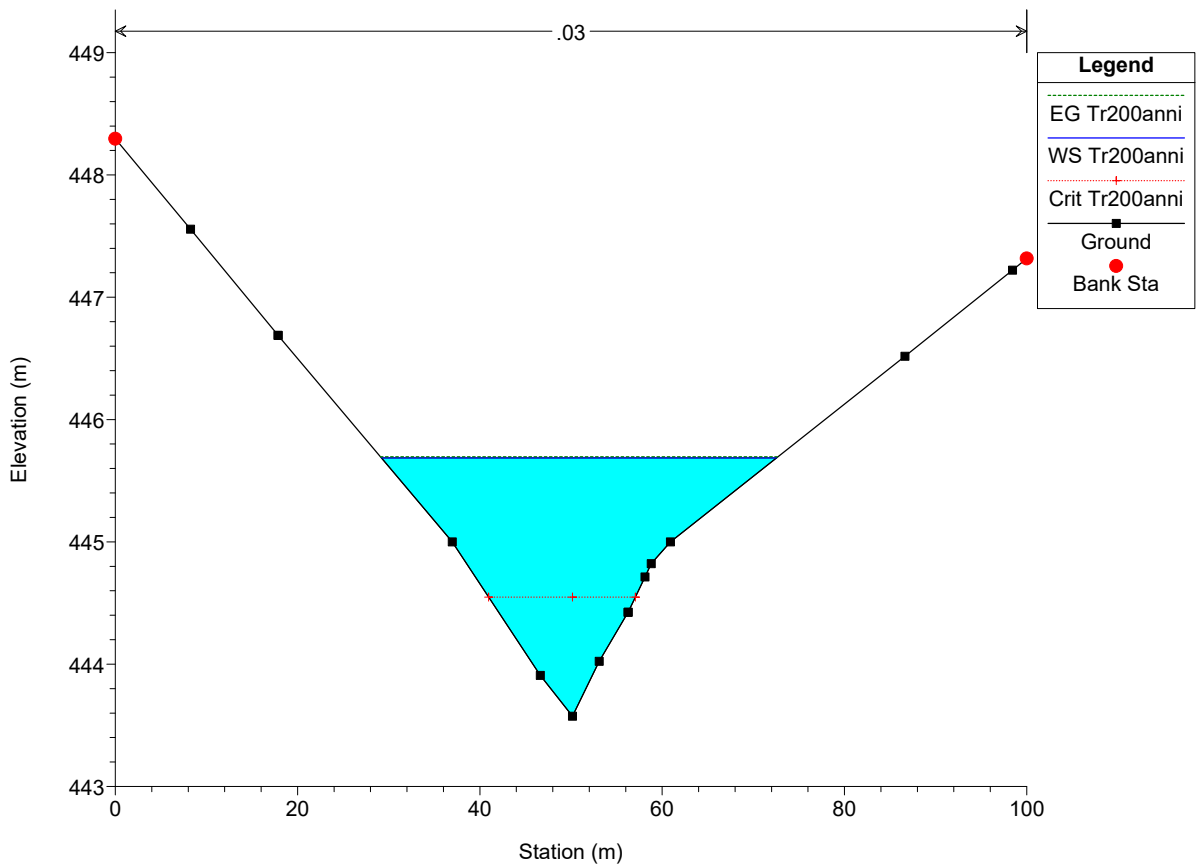
SEZIONE 10-10'



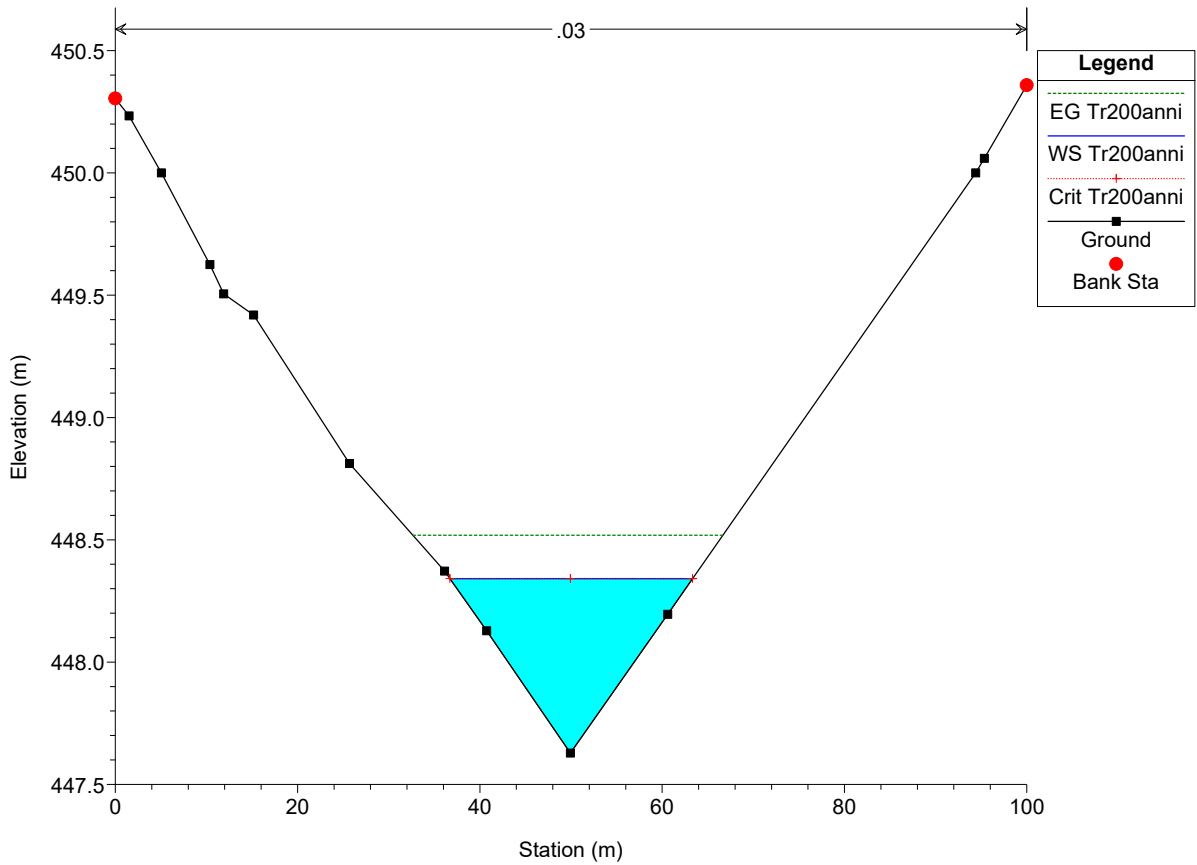
SEZIONE 11-11'



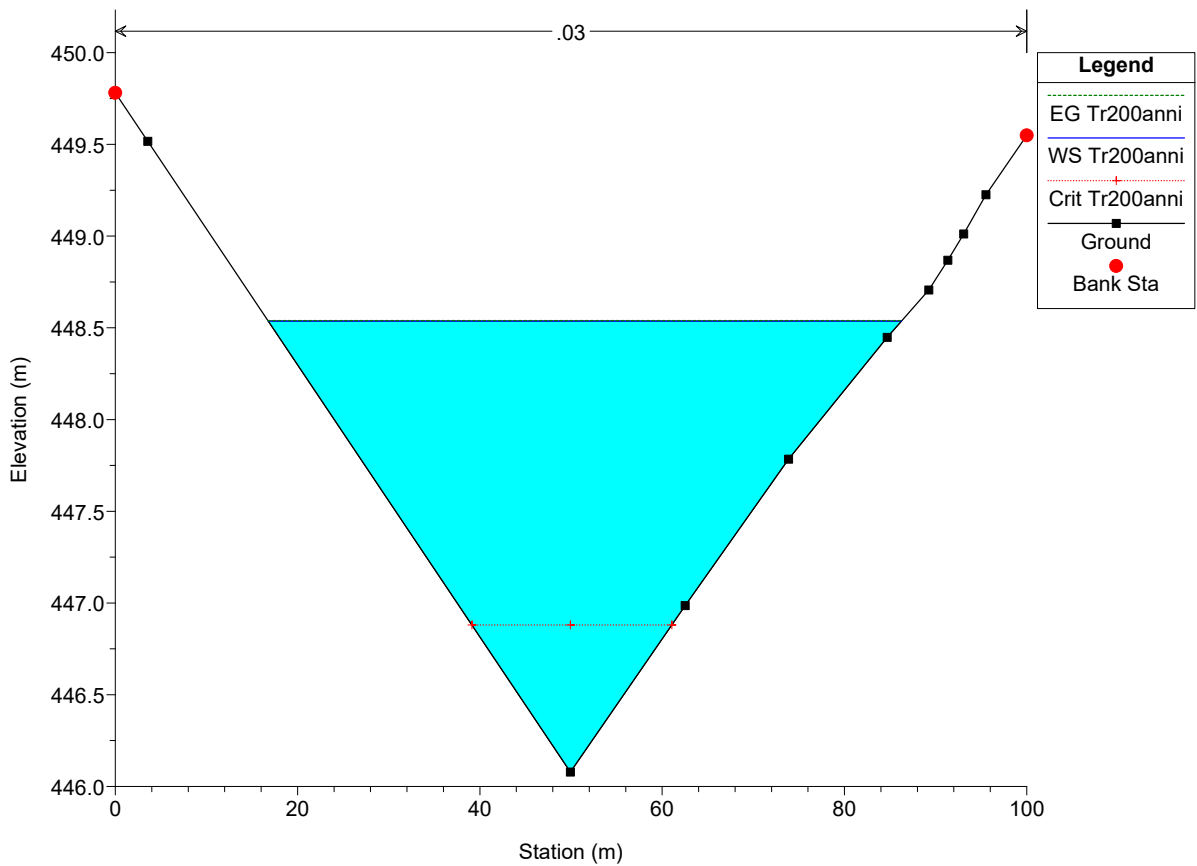
SEZIONE 12-12'



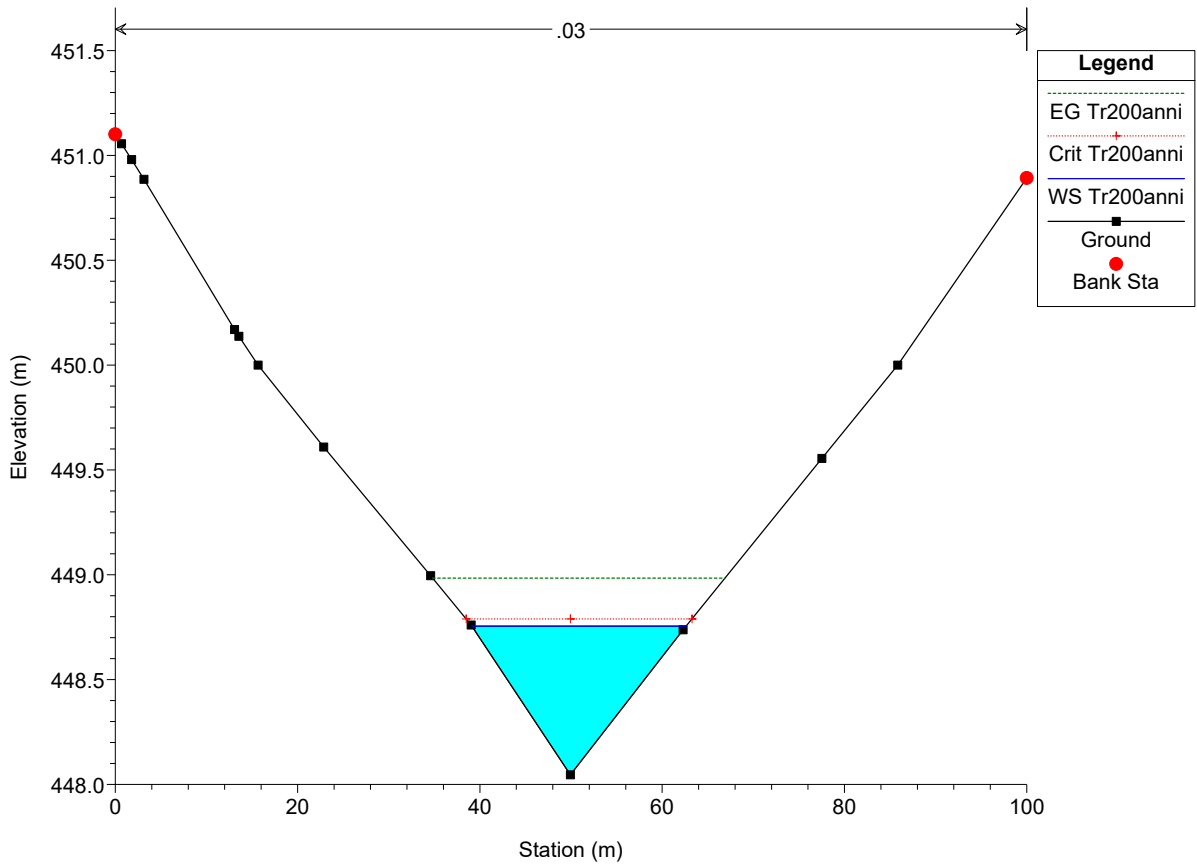
SEZIONE 13-13'



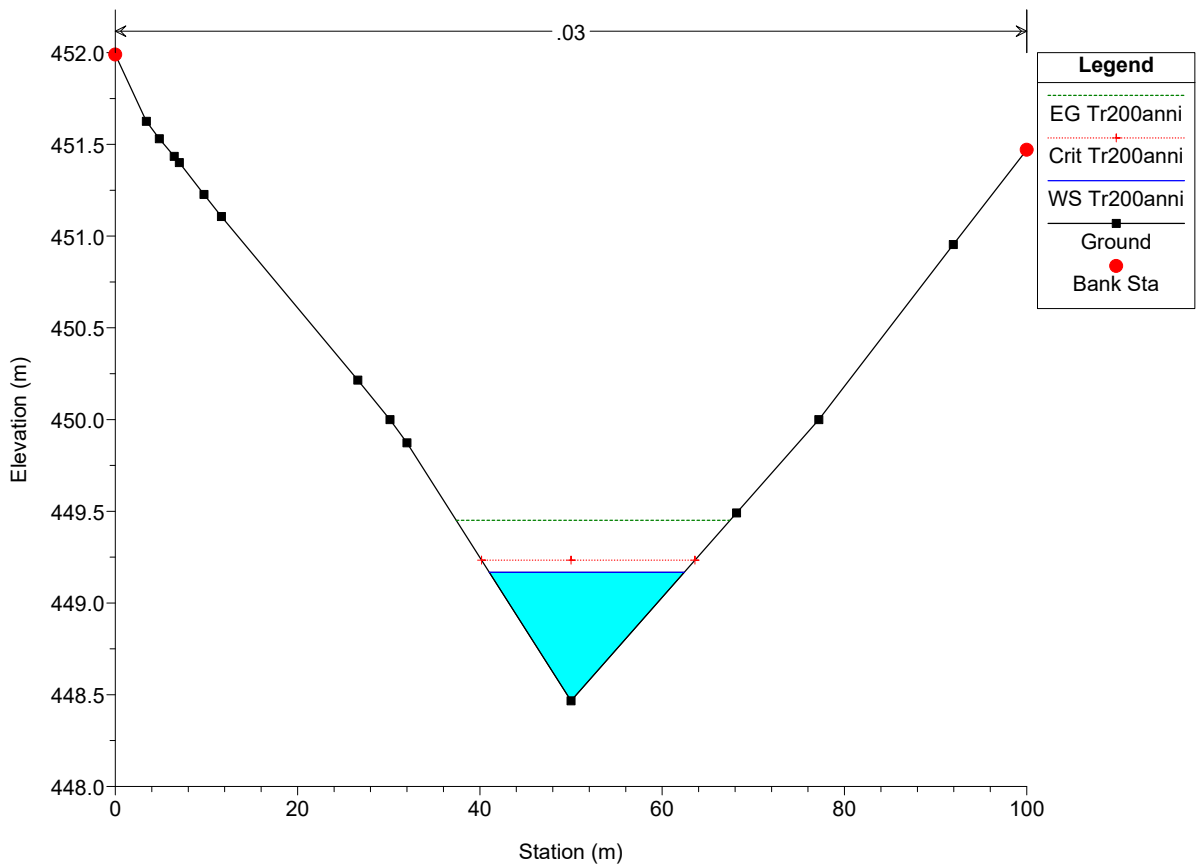
SEZIONE 14-14'



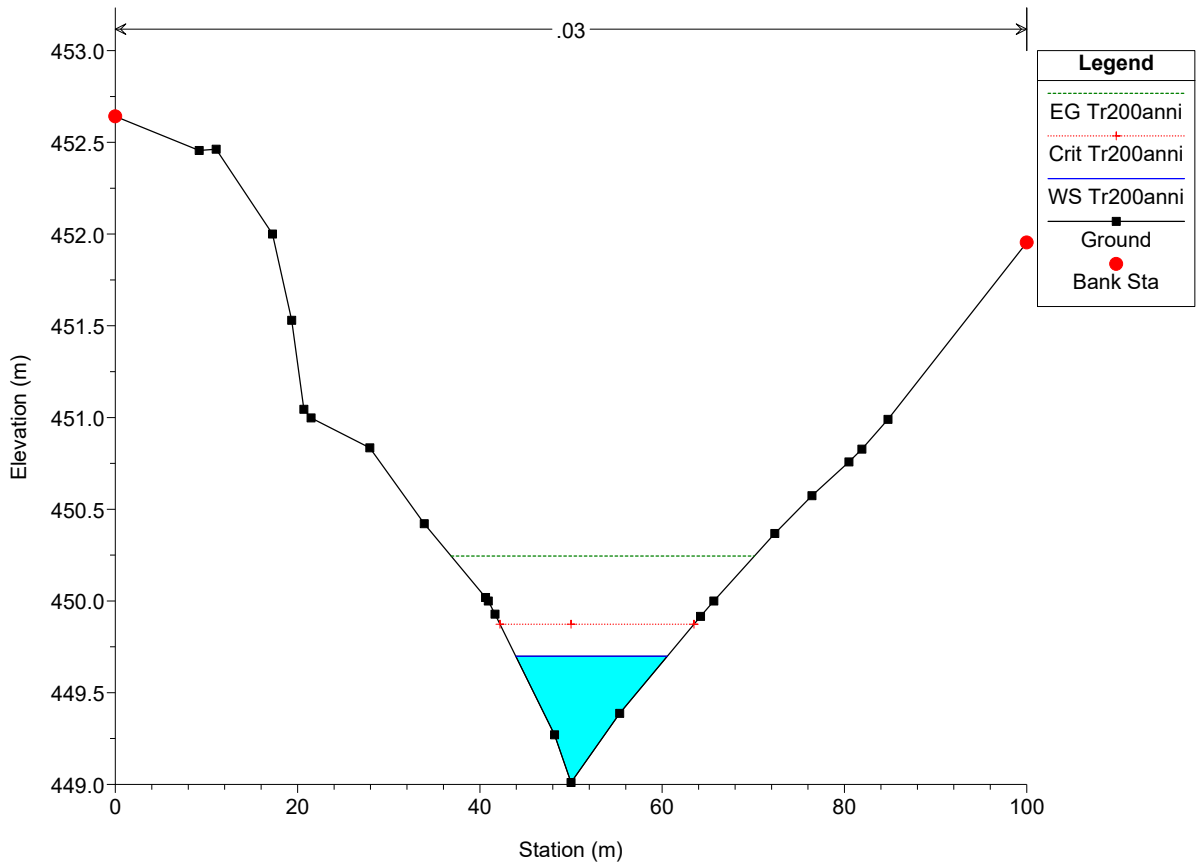
SEZIONE 15-15'



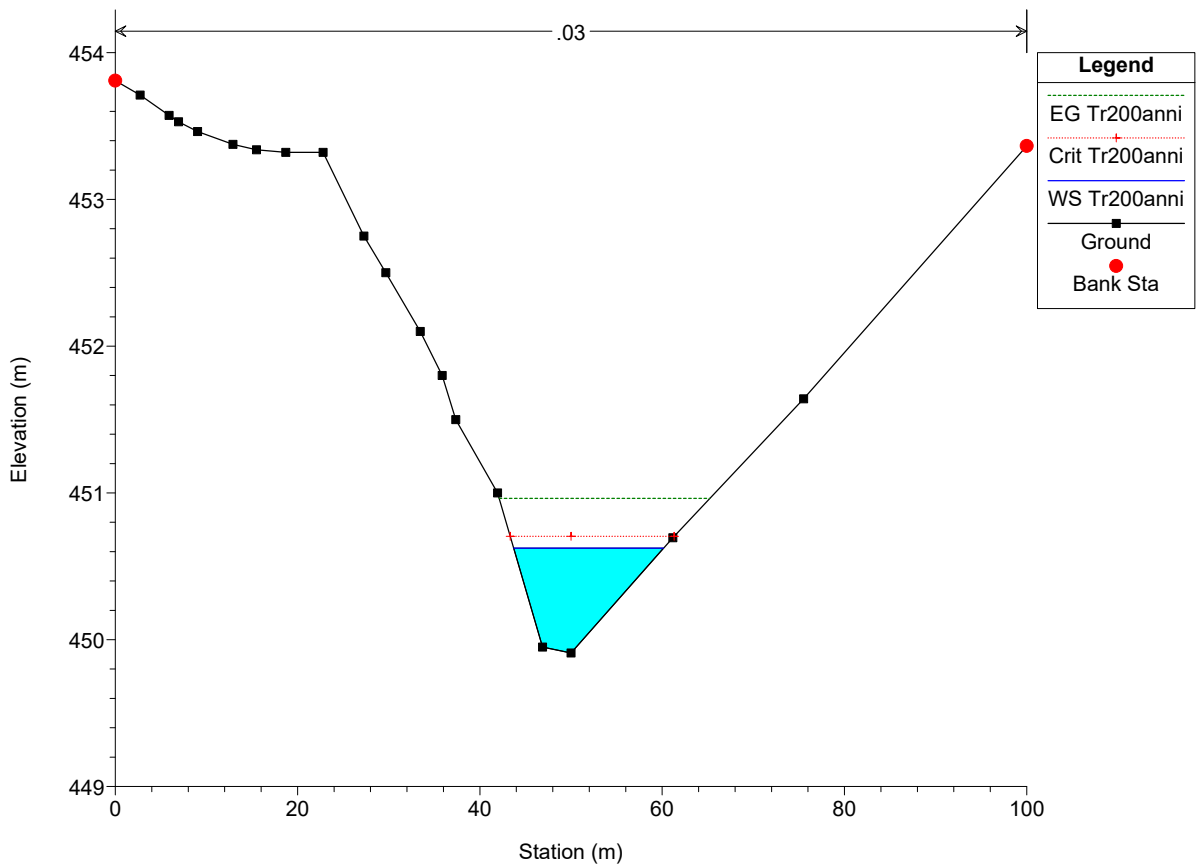
SEZIONE 16-16'



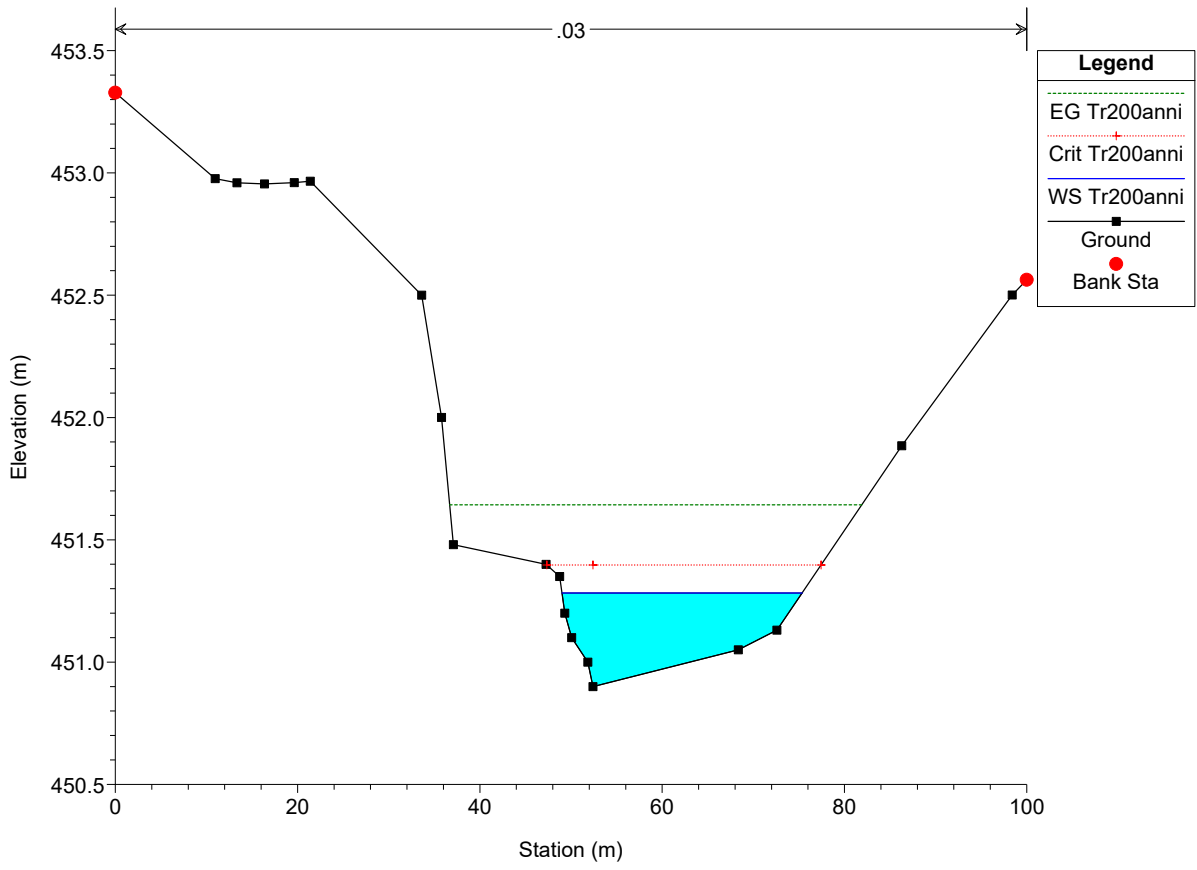
SEZIONE 17-17'



SEZIONE 18-18'



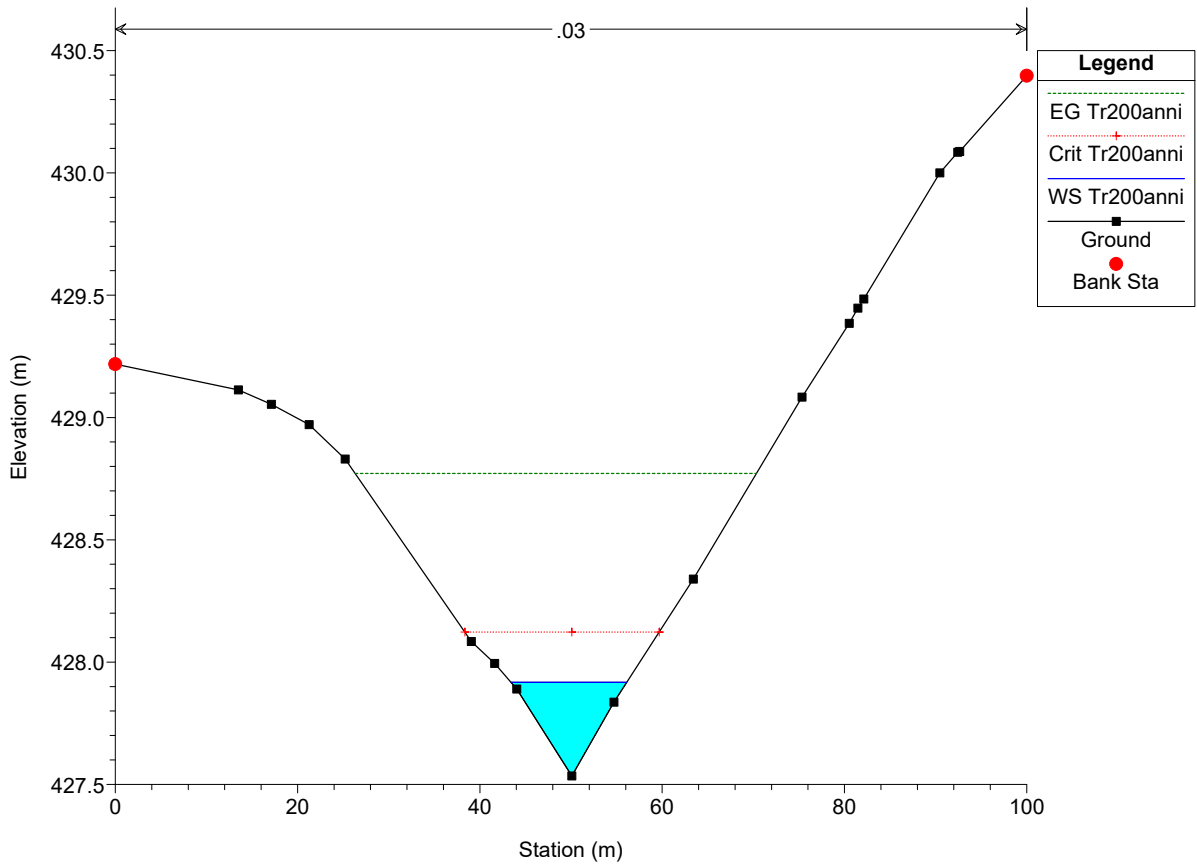
SEZIONE 19-19'



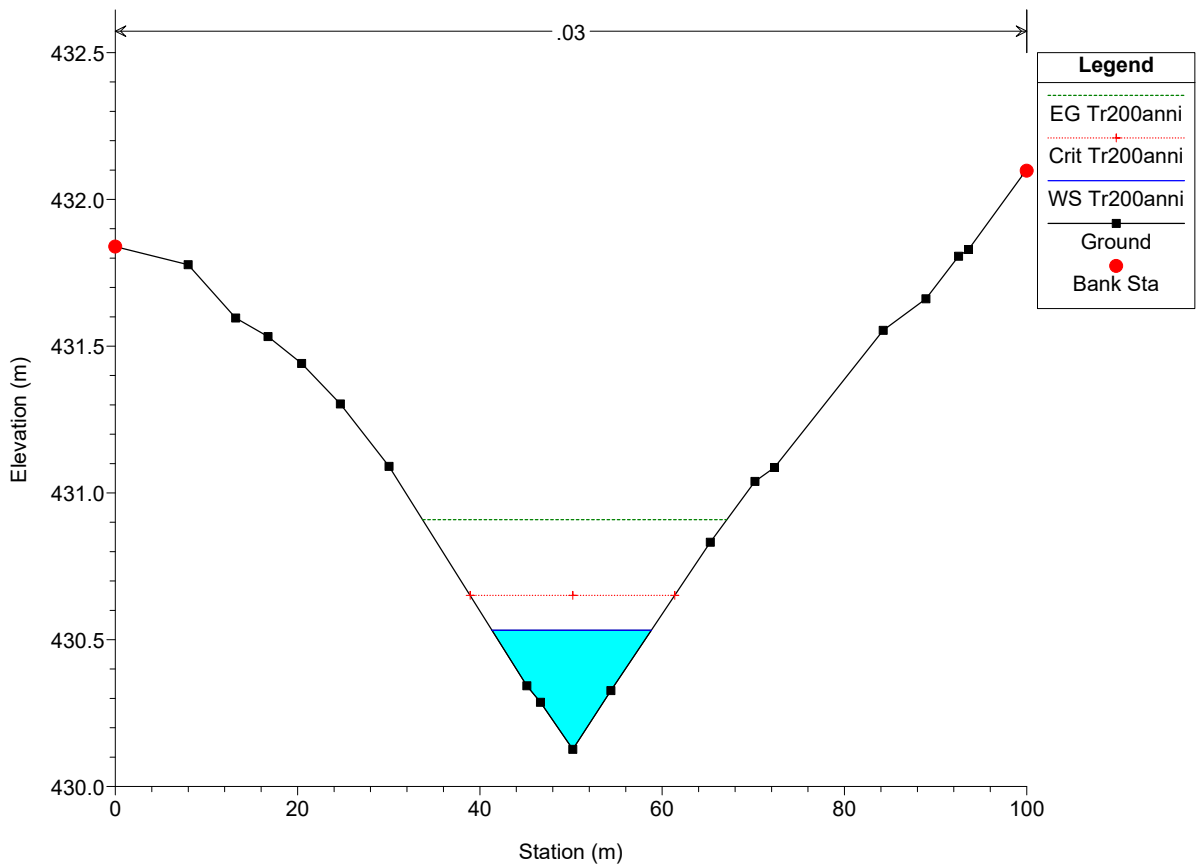
CODICE COMMITTENTE					OGGETTO DELL'ELABORATO	PAGINA
IMP.	DISC.	TIPO DOC.	PROGR.	REV	RELAZIONE IDROLOGICA	13
GRE	ENG	REL	0020	00		

**OUTPUT DEI RISULTATI OTTENUTI CON IL SOFTWARE HEC-RAS
INTERFERENZA I46**

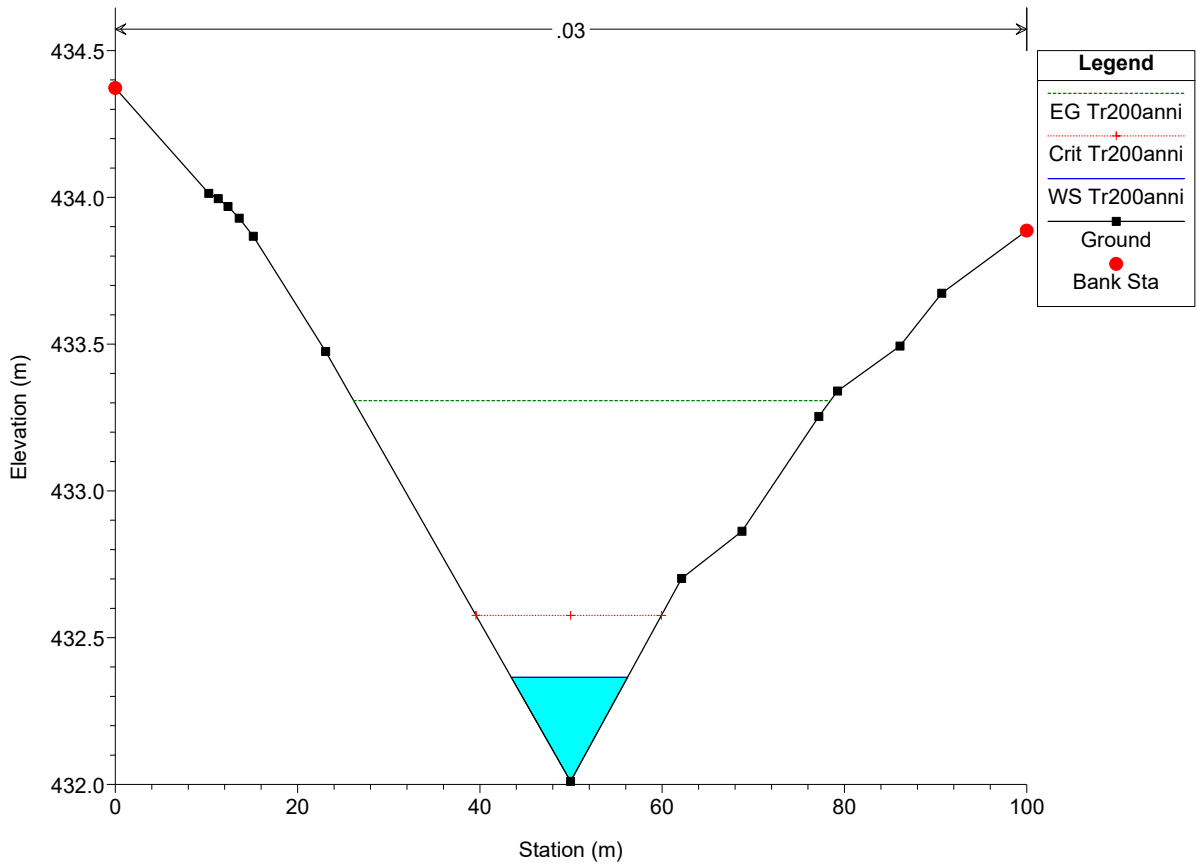
SEZIONE 1-1'



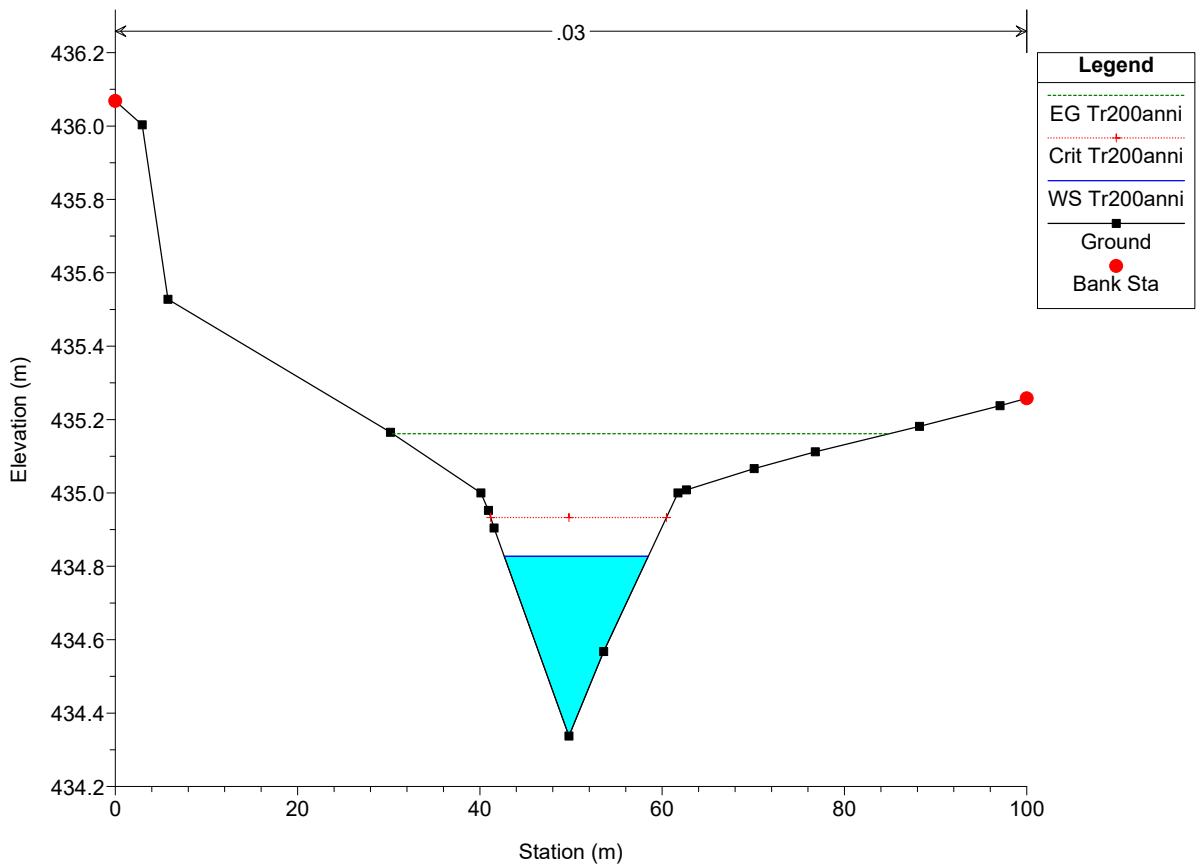
SEZIONE 2-2'



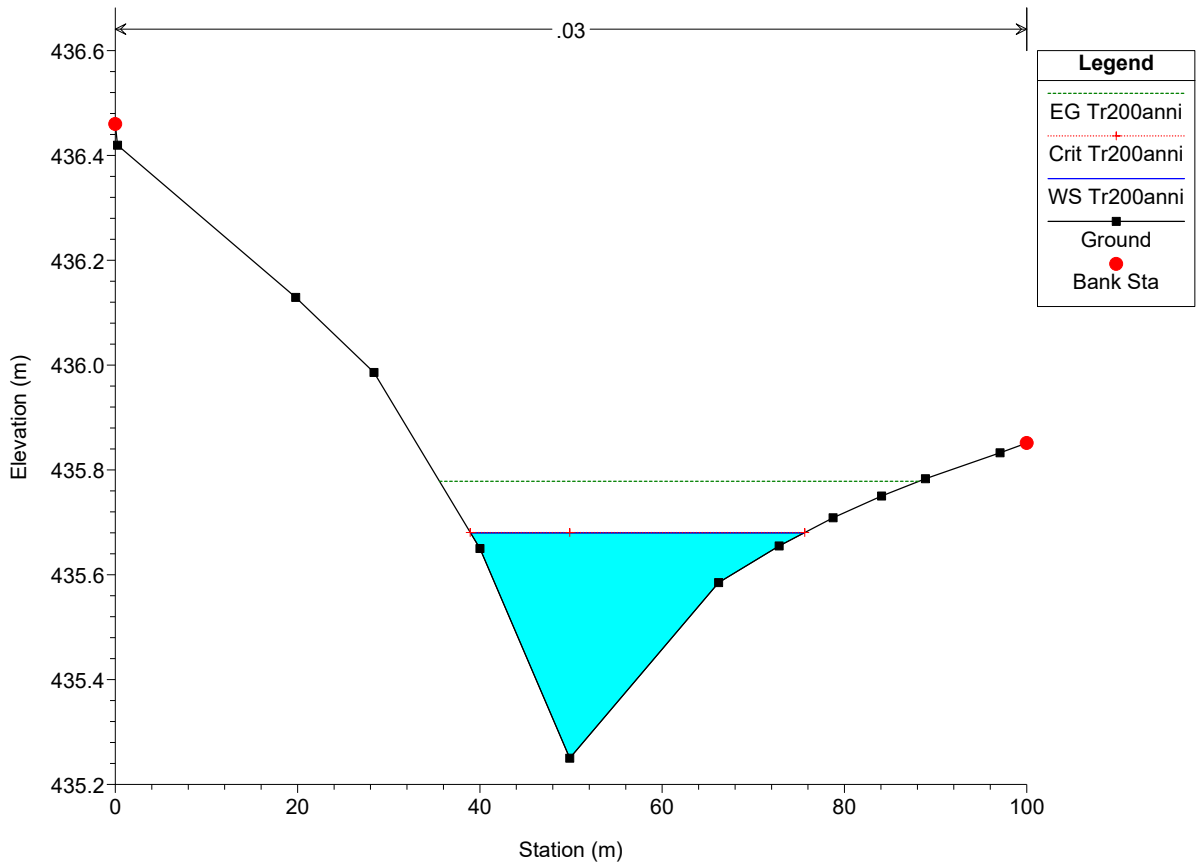
SEZIONE 3-3'



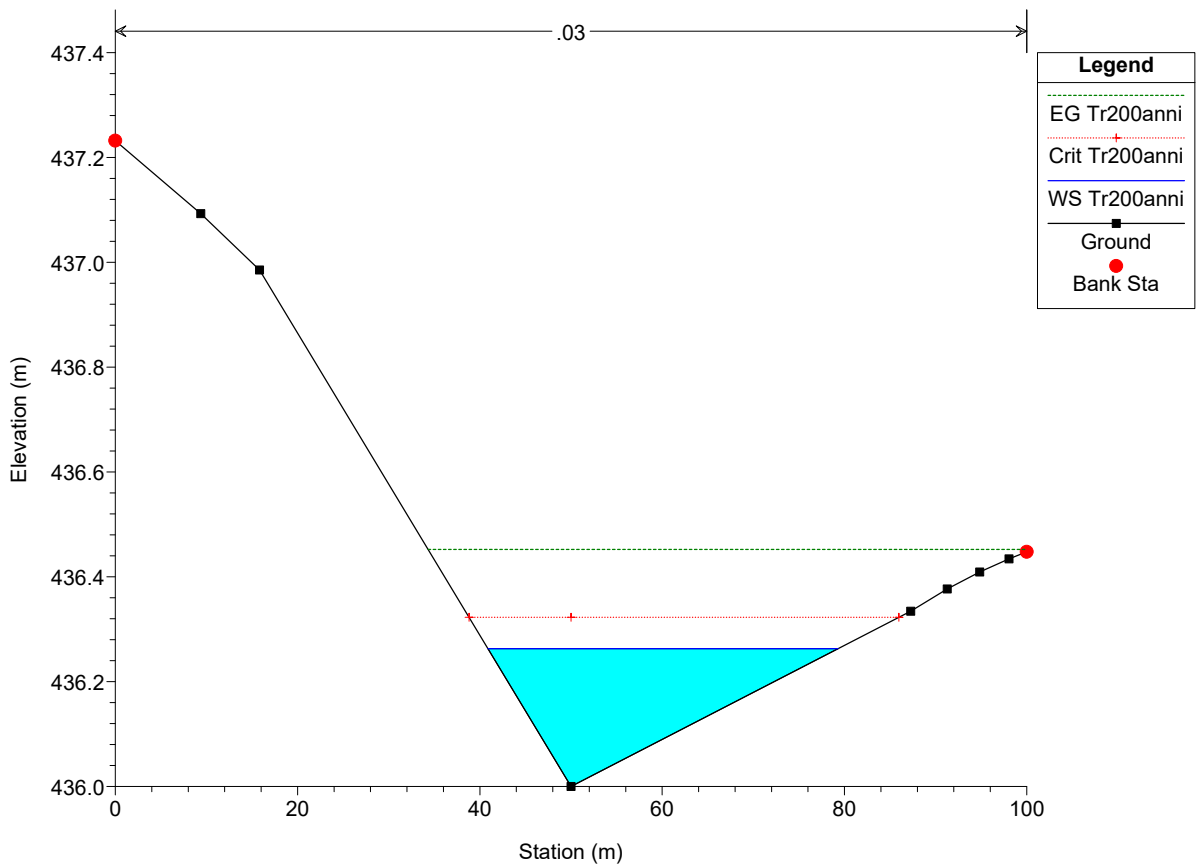
SEZIONE 4-4'



SEZIONE 5-5'



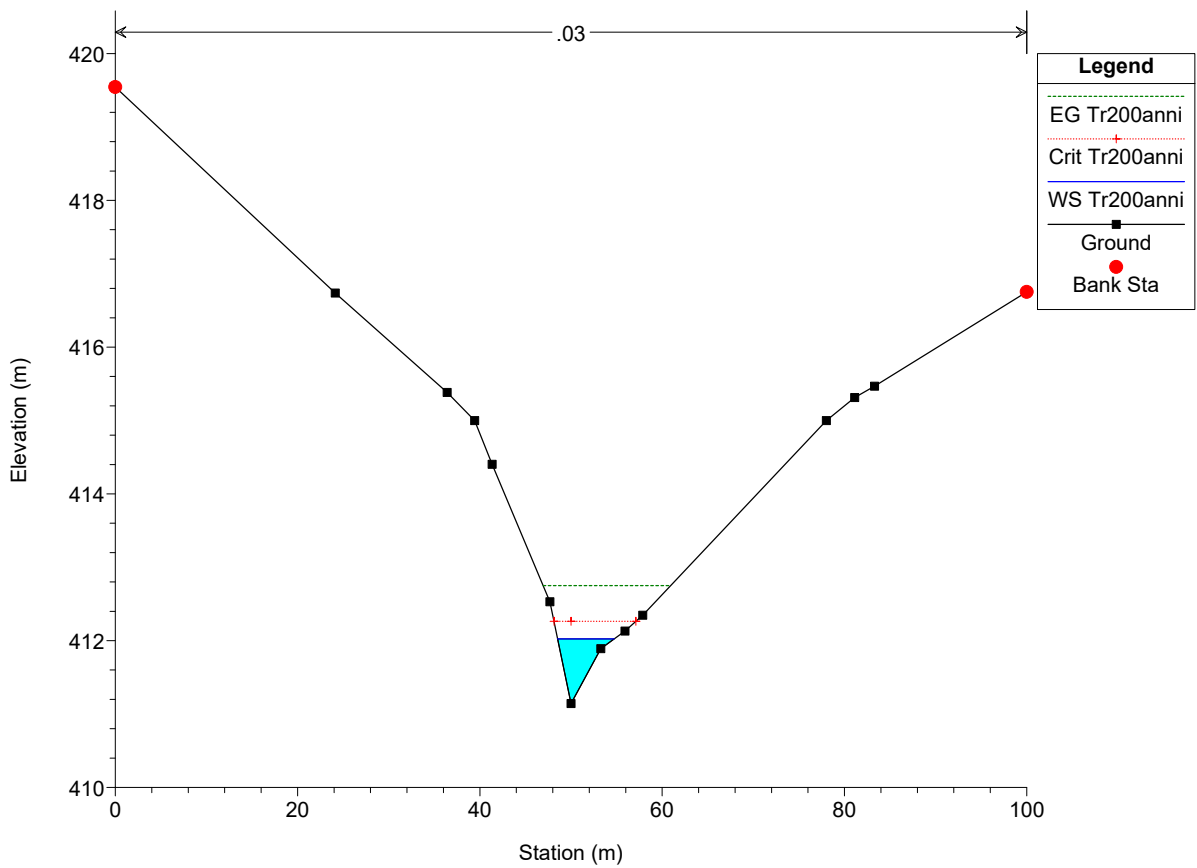
SEZIONE 6-6'



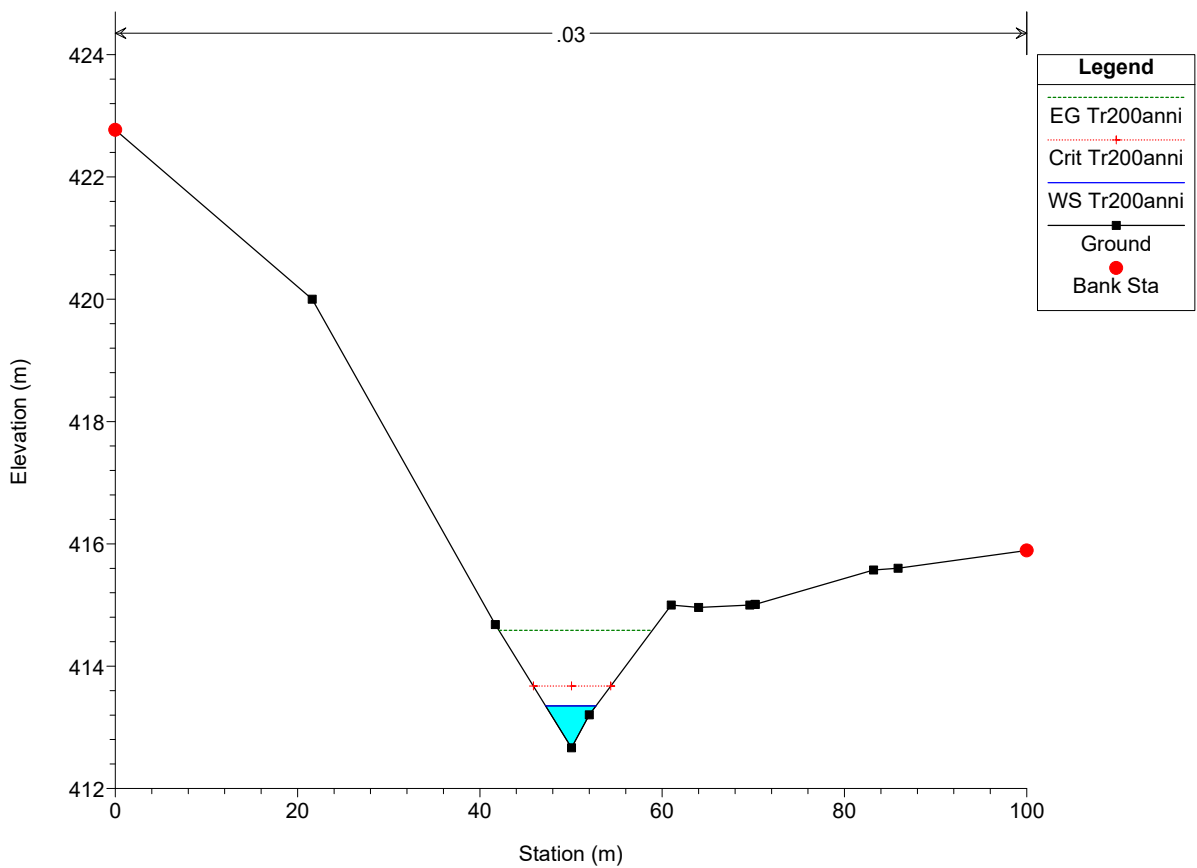
CODICE COMMITTENTE					OGGETTO DELL'ELABORATO	PAGINA
IMP.	DISC.	TIPO DOC.	PROGR.	REV	RELAZIONE IDROLOGICA	14
GRE	ENG	REL	0020	00		

**OUTPUT DEI RISULTATI OTTENUTI CON IL SOFTWARE HEC-RAS
INTERFERENZA I47**

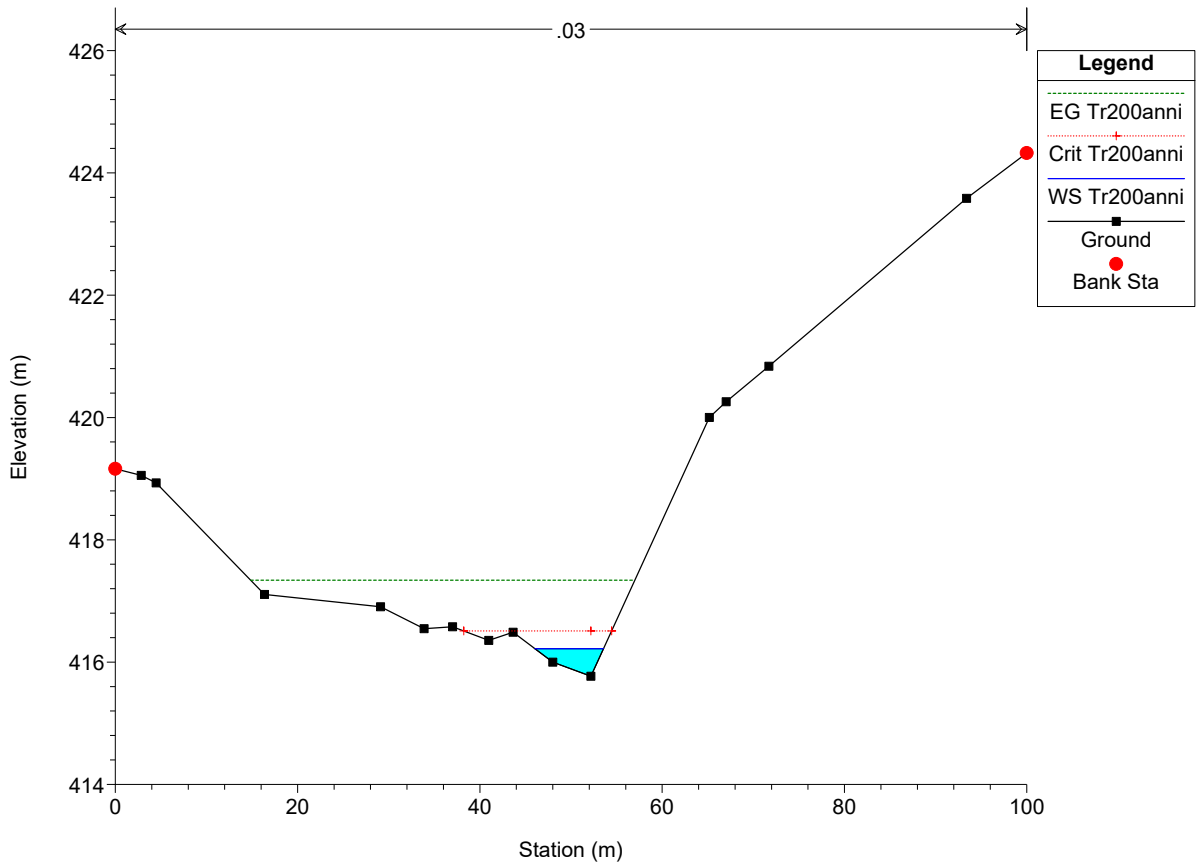
SEZIONE 1-1'



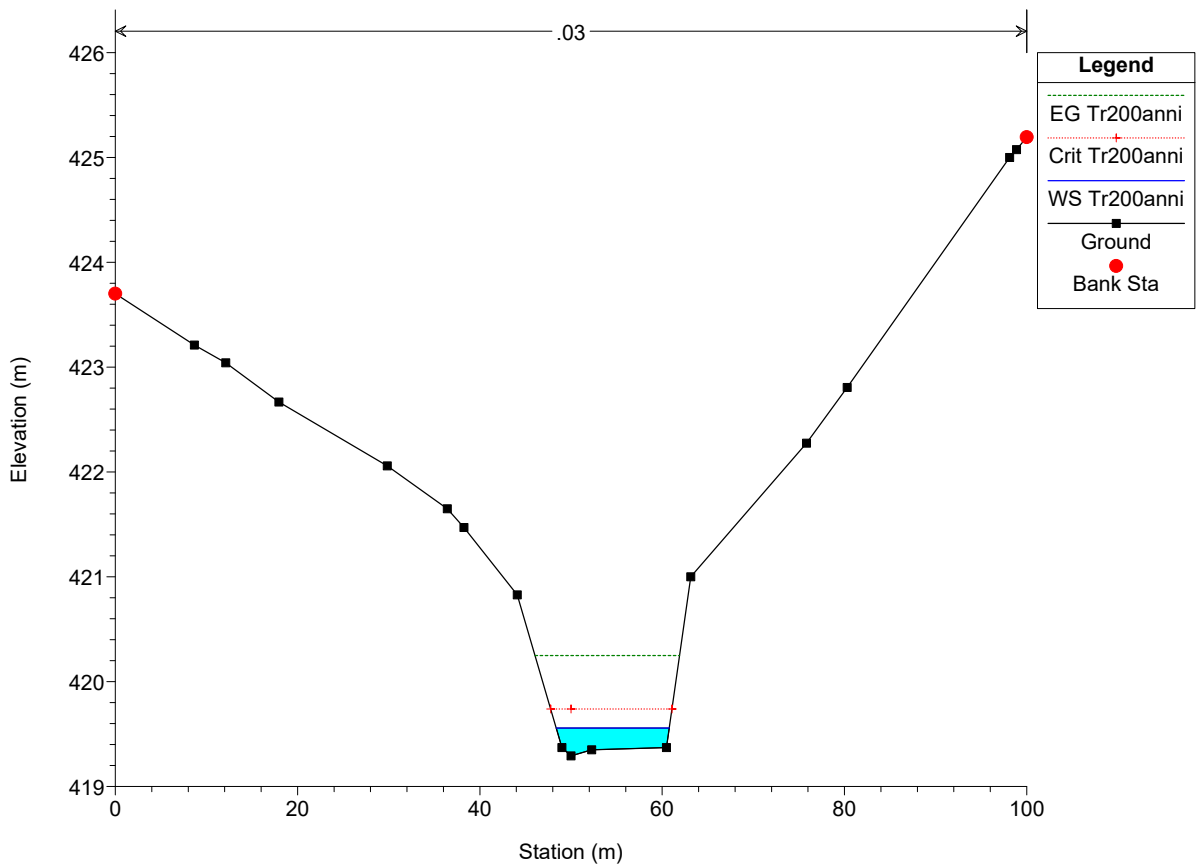
SEZIONE 2-2'



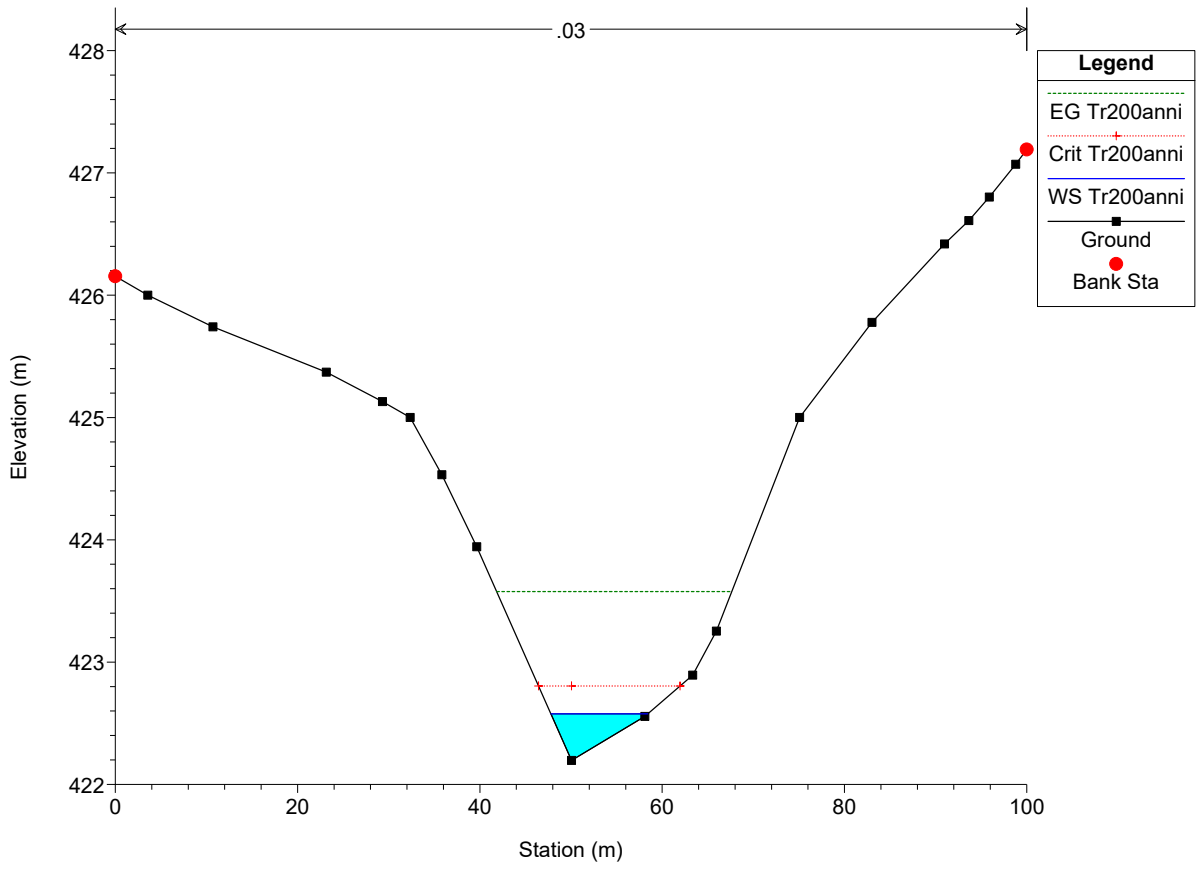
SEZIONE 3-3'



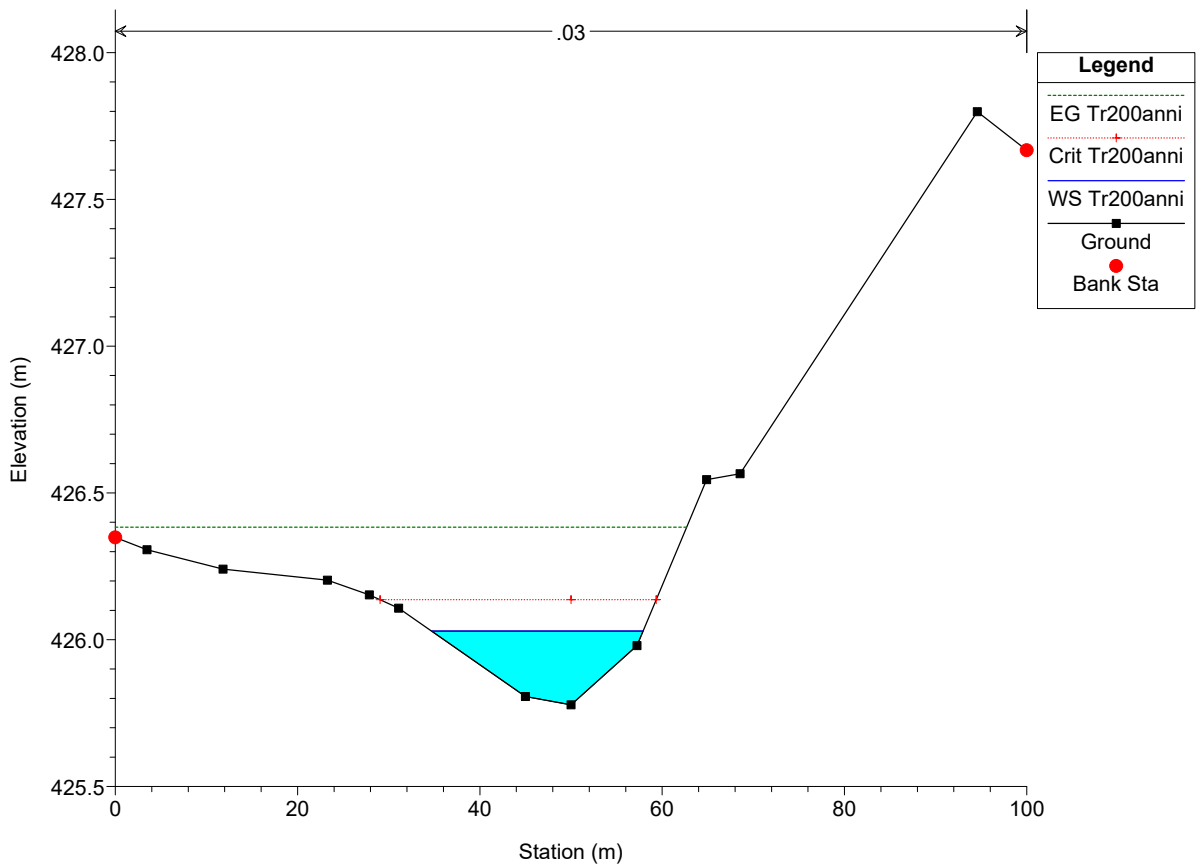
SEZIONE 4-4'



SEZIONE 5-5'



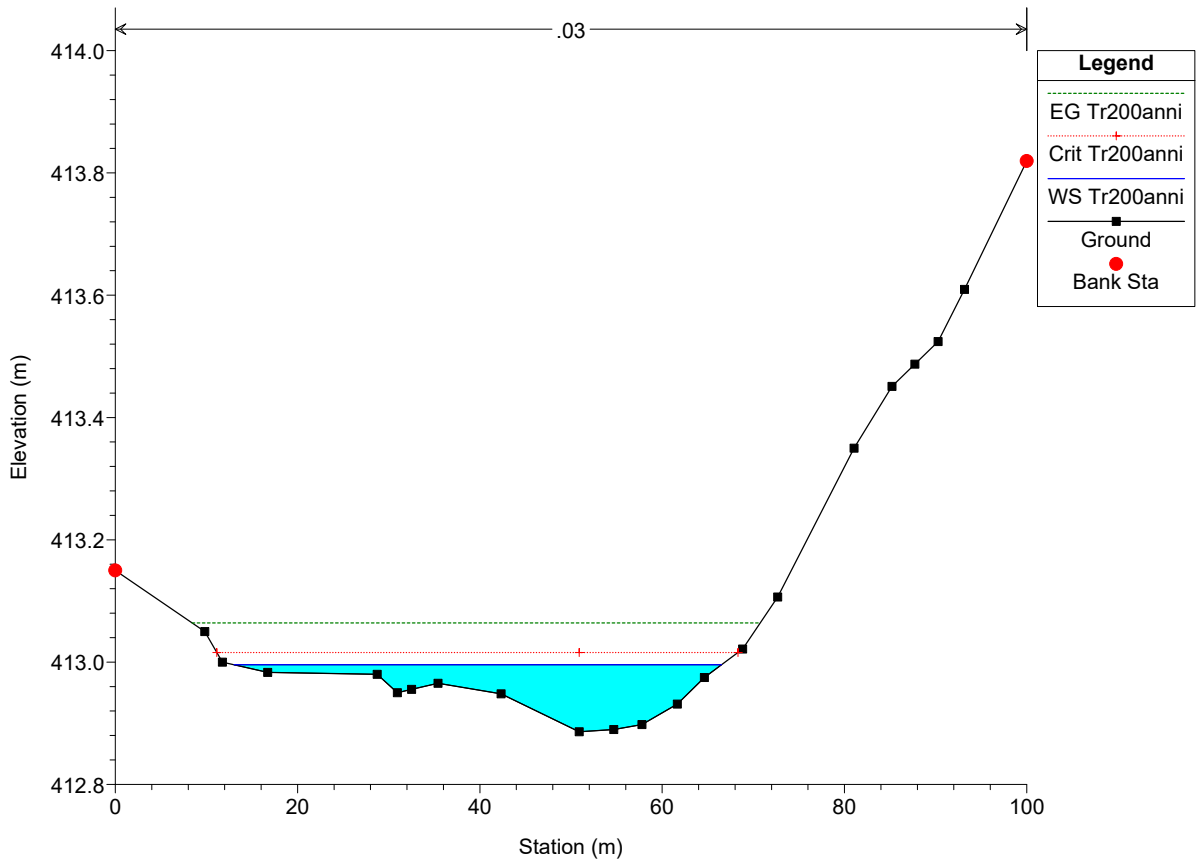
SEZIONE 6-6'



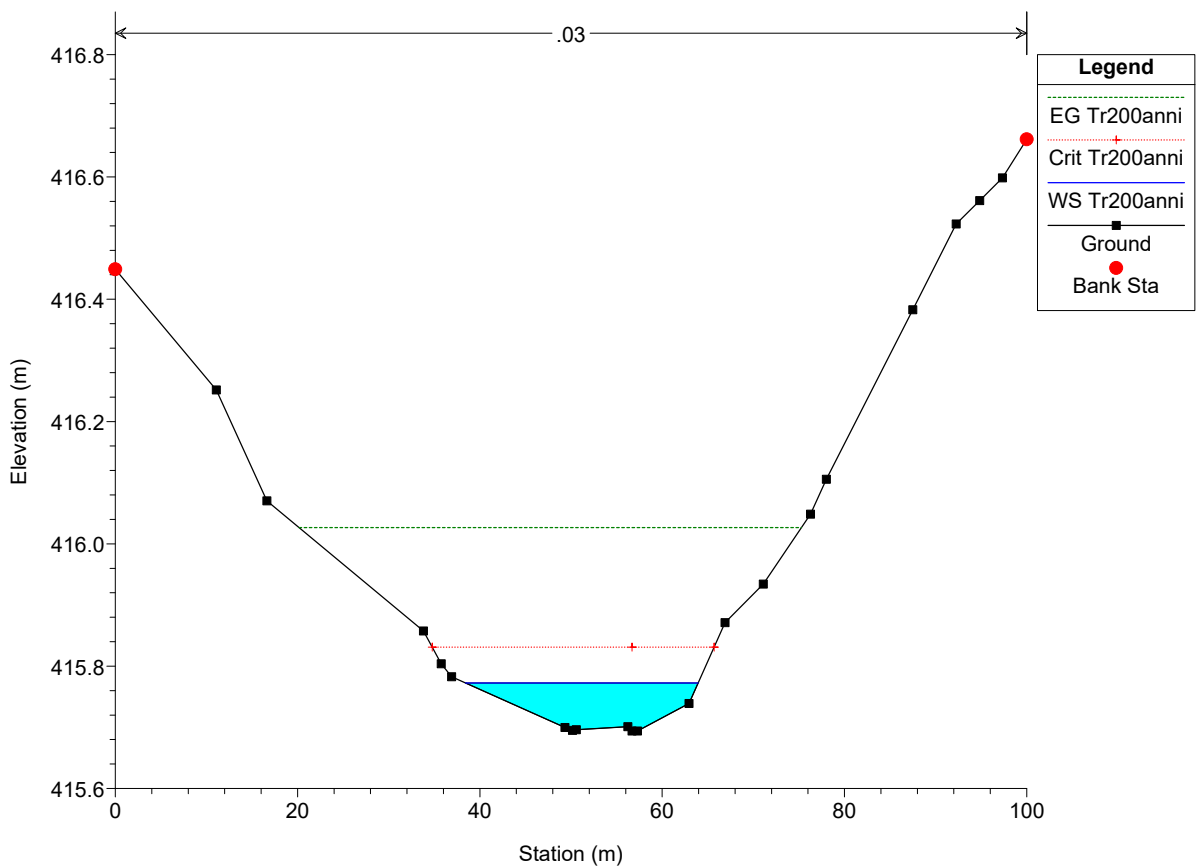
CODICE COMMITTENTE					OGGETTO DELL'ELABORATO	PAGINA
IMP.	DISC.	TIPO DOC.	PROGR.	REV	RELAZIONE IDROLOGICA	15
GRE	ENG	REL	0020	00		

**OUTPUT DEI RISULTATI OTTENUTI CON IL SOFTWARE HEC-RAS
INTERFERENZA I48**

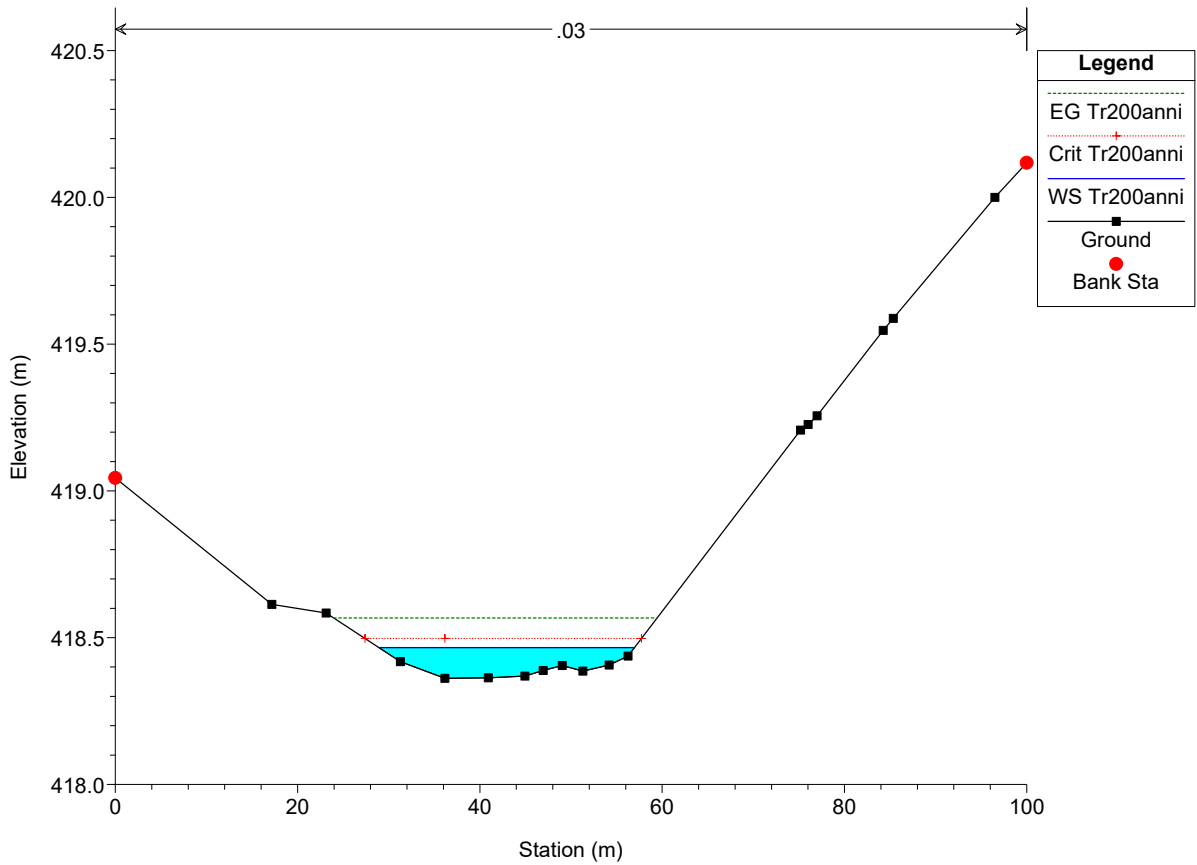
SEZIONE 1-1'



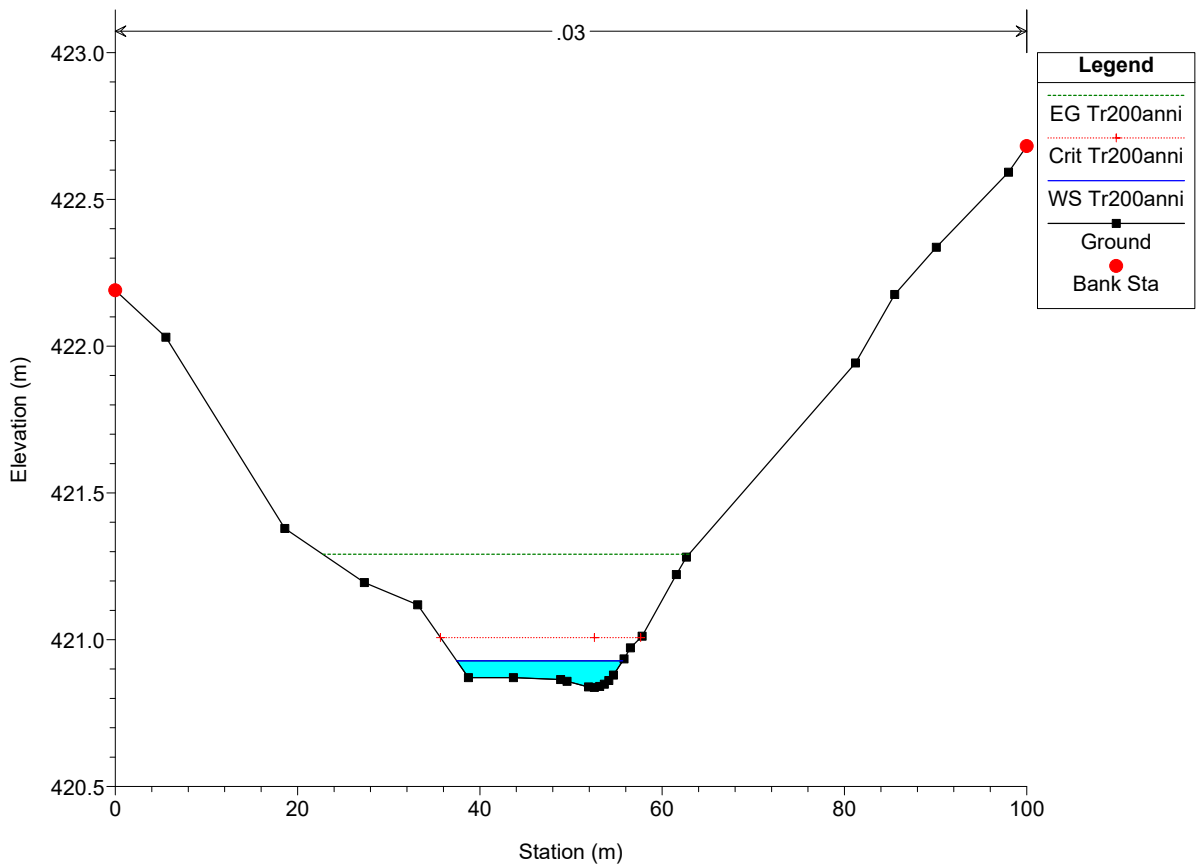
SEZIONE 2-2'



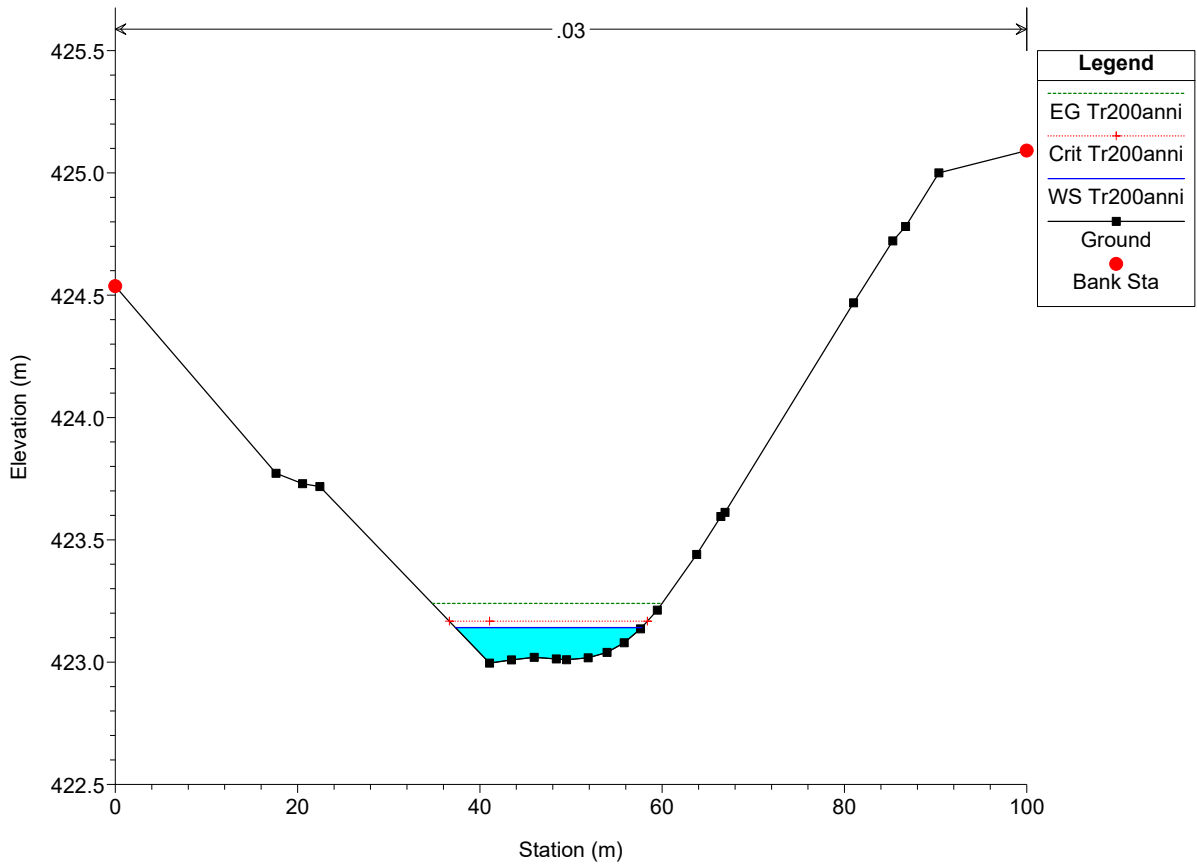
SEZIONE 3-3'



SEZIONE 4-4'



SEZIONE 5-5'



SEZIONE 6-6'

