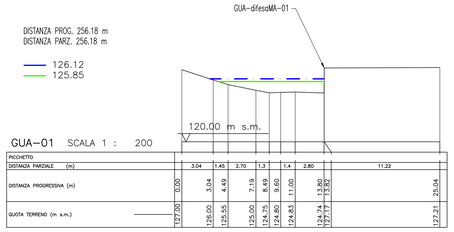

GUA-01 SCALA 1 : 200

PICCHETTO										
DISTANZA PARZIALE (m)		3.04	1.45	2.70	1.3	1.4	2.80		11.22	
DISTANZA PROGRESSIVA (m)	0.00	3.04	4.49	7.19	8.49	9.89	11.69	13.89		25.04
QUOTA TERRENO (m s.m.)	127.00	126.00	125.55	125.00	124.75	124.90	124.83	124.77	127.71	127.21

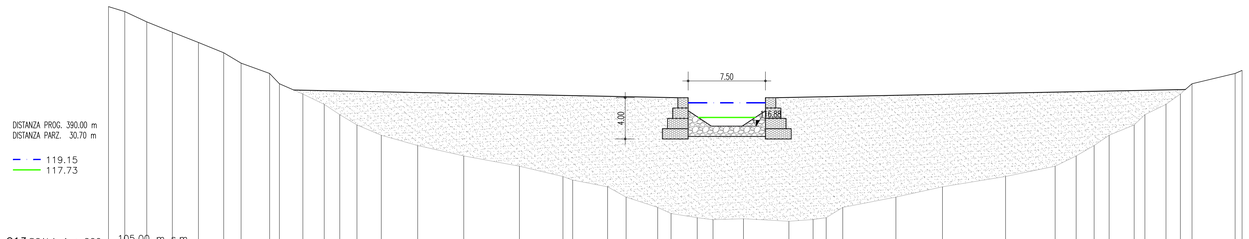

G13 SCALA 1 : 200 — 105.00 m s.m.

DISTANZE PROGRESSIVE (m)	DISTANZE PARZIALE (m)	QUOTA TERRENO (m s.m.)
0.00		128.48
1.58	1.58	128.00
3.72	2.14	127.00
6.19	2.47	126.00
8.73	2.53	125.00
11.19	2.46	124.00
12.87	1.68	123.00
15.63	2.77	122.00
16.58	0.95	121.00
18.86	2.27	120.00
20.93	2.07	119.00
22.44	1.51	118.00
24.11	1.67	117.00
26.47	2.36	116.00
30.00	3.53	115.00
34.48	4.48	114.00
39.88	5.40	113.00
44.10	4.22	112.00
45.05	0.95	111.45
48.44	3.39	111.00
50.23	1.79	110.00
53.30	3.07	109.00
54.59	1.29	108.40
57.13	2.54	108.00
58.66	1.53	107.81
61.62	2.96	107.90
66.03	4.41	107.65
68.38	2.35	107.82
69.65	1.27	108.00
71.25	1.60	109.00
76.41	5.16	110.00
80.93	4.52	111.00
87.06	6.13	112.00
91.86	4.81	113.00
93.90	2.04	114.00
95.64	1.74	115.00
97.10	1.46	116.00
99.53	2.43	117.00
100.58	1.05	118.00
102.62	2.04	119.00
104.02	1.40	120.01
105.15	1.13	121.00
119.30	4.18	120.29
119.93	0.68	122.29

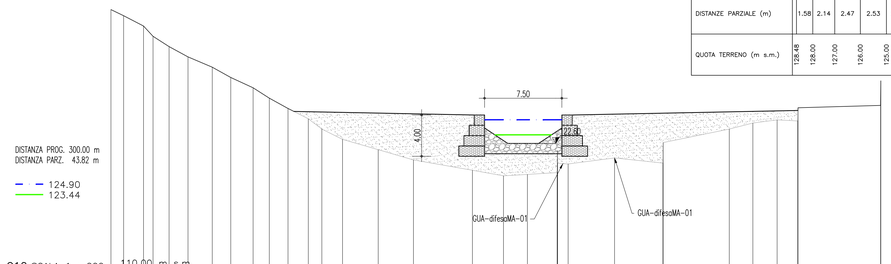

G10 SCALA 1 : 200 — 110.00 m s.m.

DISTANZE PROGRESSIVE (m)	DISTANZE PARZIALE (m)	QUOTA TERRENO (m s.m.)
0.00		135.59
1.23	1.23	135.00
3.15	1.93	134.00
4.08	0.93	133.00
5.64	1.56	132.00
7.48	1.84	131.00
9.82	2.35	130.00
11.62	1.80	129.00
13.79	2.17	128.00
15.36	1.57	127.00
17.18	1.82	126.00
19.15	1.97	125.00
20.46	1.31	124.00
22.47	2.01	123.00
25.93	3.47	122.00
29.36	3.42	121.00
35.07	5.72	120.00
38.08	3.01	119.46
40.41	2.32	119.59
43.30	2.89	120.88
43.33	0.03	120.88
44.37	1.04	120.61
48.87	4.50	121.20
53.56	4.69	120.69
53.59	0.03	120.69
60.00	6.41	124.00
62.28	2.28	124.58
64.64	2.36	124.58
66.64	2.00	124.59
66.67	0.03	124.59
74.98	8.01	128.58
74.99	0.03	128.58

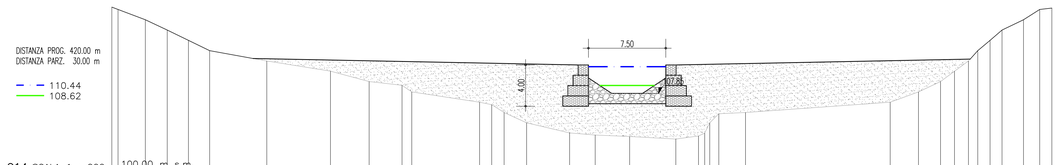

G14 SCALA 1 : 200 — 100.00 m s.m.

DISTANZE PROGRESSIVE (m)	DISTANZE PARZIALE (m)	QUOTA TERRENO (m s.m.)
0.00		116.23
0.00	0.00	116.00
3.25	2.65	115.00
5.37	2.12	114.00
7.43	2.06	113.00
9.49	2.06	112.00
15.03	5.55	111.00
21.21	6.18	110.01
24.97	3.76	109.00
28.16	3.19	108.64
29.10	0.94	108.00
35.69	6.58	107.00
36.86	1.17	106.76
38.86	2.00	106.00
40.24	2.18	105.00
44.42	4.18	104.02
46.91	2.48	103.81
50.24	3.34	103.67
54.73	4.48	103.42
56.93	2.20	103.72
57.23	0.30	104.00
57.93	0.70	105.00
58.90	0.98	105.88
61.49	2.58	106.00
75.52	14.04	107.00
78.27	2.74	108.00
80.41	2.14	109.00
81.77	1.36	110.00
83.12	1.36	111.00
84.03	0.90	112.00
85.22	1.19	113.00
86.38	1.16	114.00
88.46	2.08	115.00
90.04	1.58	116.00
91.22	1.18	116.13

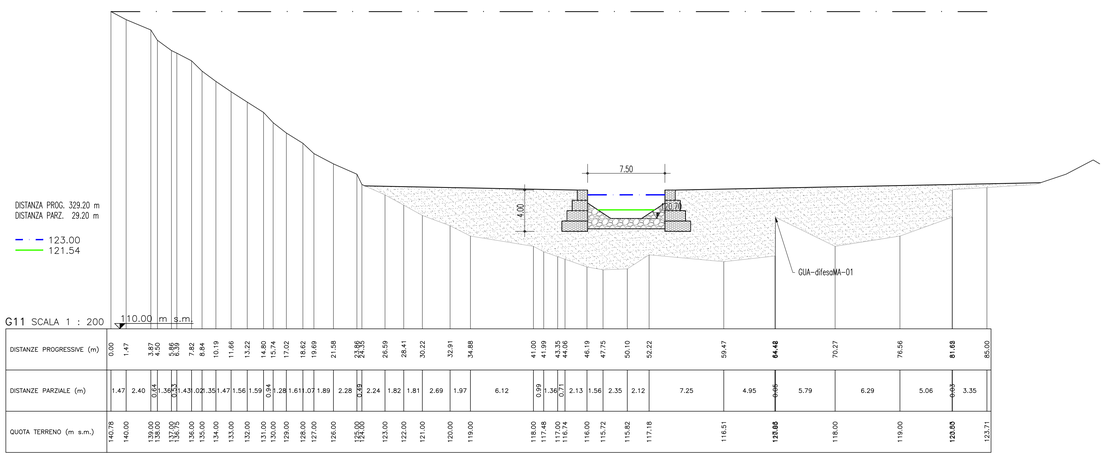

G11 SCALA 1 : 200 — 110.00 m s.m.

DISTANZE PROGRESSIVE (m)	DISTANZE PARZIALE (m)	QUOTA TERRENO (m s.m.)
0.00		140.78
1.47	1.47	140.00
3.87	2.40	139.00
4.50	0.64	138.00
6.39	1.89	137.00
6.75	0.36	136.70
8.18	1.43	136.00
8.20	0.02	135.70
7.82	8.84	135.00
8.84	1.02	134.00
10.19	1.35	133.00
11.66	1.47	132.00
13.22	1.56	131.00
14.80	1.59	130.00
15.74	0.94	129.00
17.02	1.28	128.00
18.62	1.61	127.00
19.69	1.07	126.00
21.58	1.89	125.00
23.86	2.28	123.80
24.38	0.52	123.80
26.59	2.24	123.00
28.41	1.82	122.00
30.22	1.81	121.00
32.91	2.69	120.00
34.88	1.97	119.00
41.00	6.12	118.00
41.99	0.99	117.48
43.35	1.36	117.00
44.06	0.71	116.74
46.19	2.13	116.00
47.75	1.56	115.72
50.10	2.35	115.82
52.22	2.12	117.18
59.47	7.25	116.51
64.42	4.95	120.86
64.48	0.06	120.86
70.27	5.79	118.00
76.56	6.29	119.00
81.62	5.06	120.93
81.68	0.05	120.93
85.00	3.35	123.71

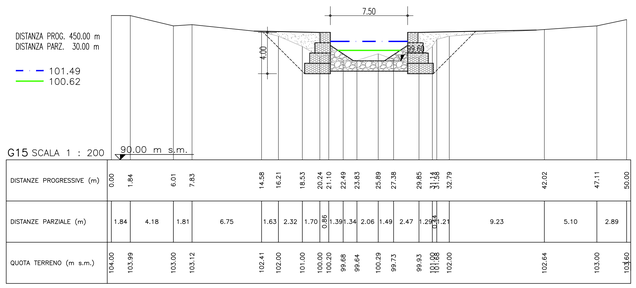

G15 SCALA 1 : 200 — 90.00 m s.m.

DISTANZE PROGRESSIVE (m)	DISTANZE PARZIALE (m)	QUOTA TERRENO (m s.m.)
0.00		104.00
1.84	1.84	103.99
6.01	4.18	103.00
7.83	1.81	103.12
14.58	6.75	102.41
16.21	1.63	102.00
18.53	2.32	101.00
20.24	1.70	100.00
21.10	0.86	100.20
22.49	1.39	99.68
23.83	1.34	99.64
25.89	2.06	100.29
27.38	1.49	99.73
29.85	2.47	99.83
31.14	1.29	101.08
31.35	0.21	101.08
32.79	1.44	102.00
42.02	9.23	102.64
47.11	5.10	103.00
50.00	2.89	103.60

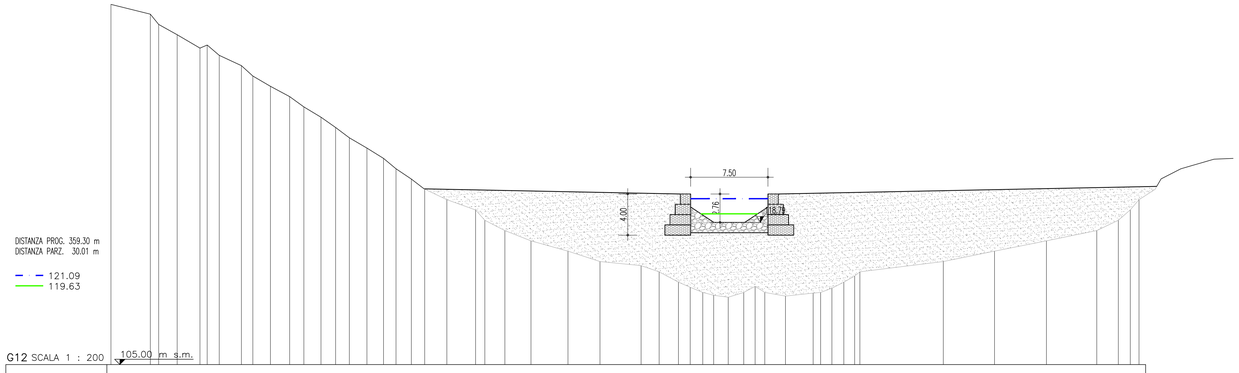

G12 SCALA 1 : 200 — 105.00 m s.m.

DISTANZE PROGRESSIVE (m)	DISTANZE PARZIALE (m)	QUOTA TERRENO (m s.m.)
0.00		139.94
3.82	3.82	139.00
4.63	0.81	138.00
6.42	1.79	137.00
8.63	2.21	135.70
9.34	0.70	136.00
10.51	1.17	135.00
12.66	2.15	134.00
13.77	1.11	133.00
15.47	1.71	132.00
17.34	1.87	131.00
18.72	1.38	130.00
20.38	1.66	129.00
21.80	1.42	128.00
23.13	1.33	127.00
24.84	1.71	126.00
26.44	1.60	125.00
27.66	1.21	124.00
29.14	1.49	123.00
30.44	1.30	122.00
32.59	2.15	121.00
35.38	2.79	120.00
36.28	0.90	119.00
38.22	1.94	118.00
40.76	2.53	117.00
44.35	3.59	116.00
47.45	3.10	115.00
51.44	3.99	114.40
53.19	1.75	114.00
55.07	1.88	113.00
56.20	1.14	112.49
57.43	1.23	112.00
58.49	1.06	111.72
59.90	1.42	111.53
61.41	1.51	112.00
62.51	1.10	112.59
63.45	0.94	112.00
65.45	2.00	111.65
68.13	2.68	111.93
68.86	0.73	112.00
69.96	1.10	112.41
71.11	1.16	113.00
72.68	1.57	114.00
72.88	0.20	114.08
80.77	8.10	115.00
85.74	4.97	116.00
90.78	5.04	117.00
95.66	4.88	118.00
97.75	2.09	119.00
98.91	1.16	120.01
99.75	0.84	121.00

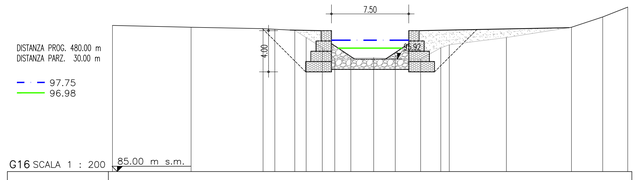

G16 SCALA 1 : 200 — 85.00 m s.m.

DISTANZE PROGRESSIVE (m)	DISTANZE PARZIALE (m)	QUOTA TERRENO (m s.m.)
0.00		99.18
7.63	7.63	99.00
14.61	6.98	98.87
15.75	1.14	98.81
17.69	1.94	98.71
18.79	1.10	98.00
20.36	1.56	97.00
21.57	1.21	96.00
23.13	1.56	96.02
25.34	2.22	96.06
27.44	2.09	95.97
29.40	2.47	95.91
31.36	1.96	97.00
32.68	0.62	97.30
38.22	5.55	98.00
44.54	6.32	99.00
47.57	3.03	100.00
50.00	2.43	100.95

NOTE GENERALI

LEGENDA

CARICO TOTALE TR 200 ANNI (m s.m.)

QUOTA IDROMETRICA TR 200 ANNI (m s.m.)

ELABORATI DI RIFERIMENTO :

- CG0700PRDSSCSITR000000004B
- CG0700PPBDSSCSITR000000002B
- CG0700PPBDSSCSITR000000004B
- CG0700PFBDSSCSITR000000002B
- CG0700PW9DSSCSITR000000002B
- CG0700PW9DSSCSITR000000003B
- CG0700PWZDSSCSITR000000003B

Stretto di Messina

Concessionaria per la progettazione, realizzazione e gestione del collegamento stabile tra la Sicilia e il Continente
Organismo di Diritto pubblico
(Legge n° 1158 del 17 dicembre 1971, modificata dal D.Lgs. n° 114 del 24 aprile 2003)

EurolinK

PONTE SULLO STRETTO DI MESSINA

PROGETTO DEFINITIVO

EUROLINK S.C.p.A.
IMPREGILO S.p.A. (Mandataria)
SOCIETA' ITALIANA PER CONDOTTE D'ACQUA S.p.A. (Mandante)
COOPERATIVA MURATORI E CEMENTISTI - C.M.C. di Ravenna Soc. Coop. a.r.l. (Mandante)
SACYR S.A.U. (Mandante)
ISHIKAWAJIMA - HARIMA HEAVY INDUSTRIES CO. Ltd. (Mandante)
A.C.I. S.C.P.A. - CONSORZIO STABILE (Mandante)

IL PROGETTISTA	IL CONTRAENTE GENERALE	STRETTO DI MESSINA Direttore Generale e RUP Validazione	STRETTO DI MESSINA Amministratore Delegato
SINA Dott. Ing. F. Collo Ordine Ingegneri Milano n° 20355 Eurolink Dott. Ing. E. Pagani Ordine Ingegneri Milano n° 15408	Project Manager (Ing. P.P. Marcheselli)	(Ing. G. Fiammenghi)	(Dott. P. Ciucci)

COLLEGAMENTI SICILIA

SS0201_F0

INFRASTRUTTURE STRADALI OPERE CIVILI
SISTEMAZIONI IDRAULICHE
FIUMARA GUARDIA
SEZIONI TRASVERSALI POST OPERAM

CODICE: C G 0 7 0 0 P W 9 D S S C S I T R 0 0 0 0 0 0 0 2 F0
SCALA: 1:200

REV.	DATA	DESCRIZIONE	REDATTO	VERIFICATO	APPROVATO
F0	20/06/2011	EMISSIONE FINALE	S.OSSESIA	F.BERTONI	F.COLLA

NOME DEL FILE: SS0201_F0.dwg