

CUP: E32G11000200005

FSC 2014-2020 "Patto per lo sviluppo della Regione Puglia"

PROGETTO DEFINITIVO

LAVORI DI COMPLETAMENTO DELL'ACQUEDOTTO DEL
LOCONE - II LOTTO - DAL TORRINO DI BARLETTA AL
SERBATOIO DI BARI-MODUGNO

Il Responsabile del Procedimento

ing. Massimo Pellegrini

PROGETTAZIONE

Progettisti

ing. Michelangelo GUASTAMACCHIA (Responsabile del progetto)

ing. Tommaso DI LERNIA

ing. Rosario ESPOSITO

ing. M. Alessandro SALIOLA

geom. Pietro SIMONE

geom. Giuseppe VALENTINO

Il Responsabile Ingegneria di Progettazione

ing. Massimo PELLEGRINI



acquedotto
pugliese

l'acqua, bene comune

Direzione Ingegneria

Il Direttore

ing. Andrea VOLPE

Elaborato

G.6.1

Planimetria di rilievo su base CTR

Codice Intervento P1063

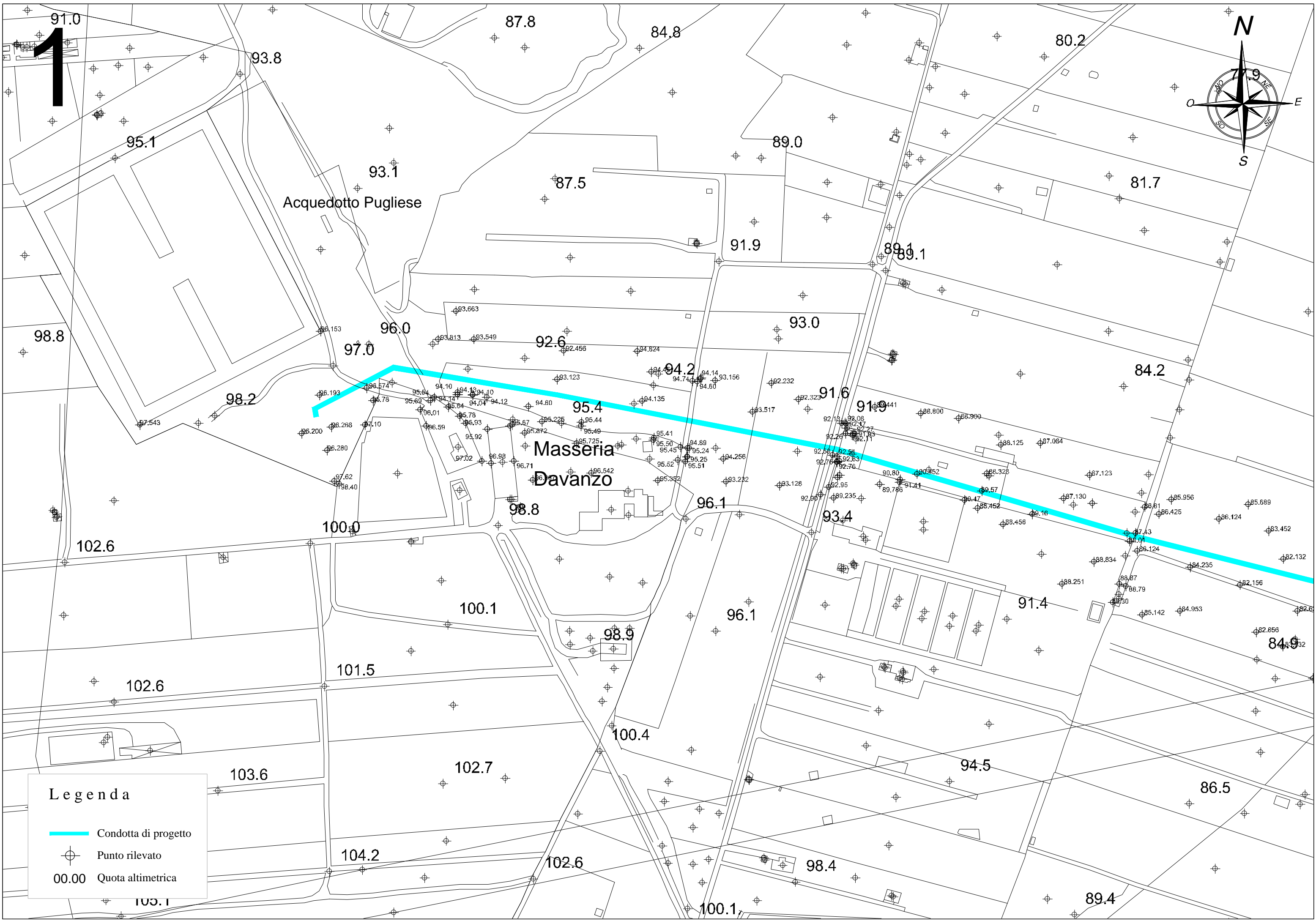
Codice SAP: 21/10993

Prot. N. 0093292

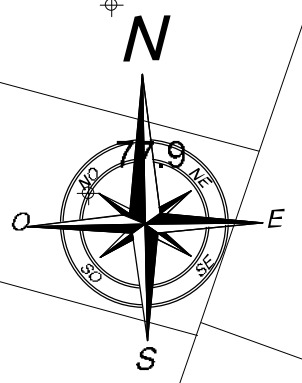
Data 25/11/2019

Scala: 1:2000

N. Rev.	Data	Descrizione	Disegnato	Controllato	Approvato
00	NOV.2019	Emesso per PROGETTO DEFINITIVO	/	/	/




1



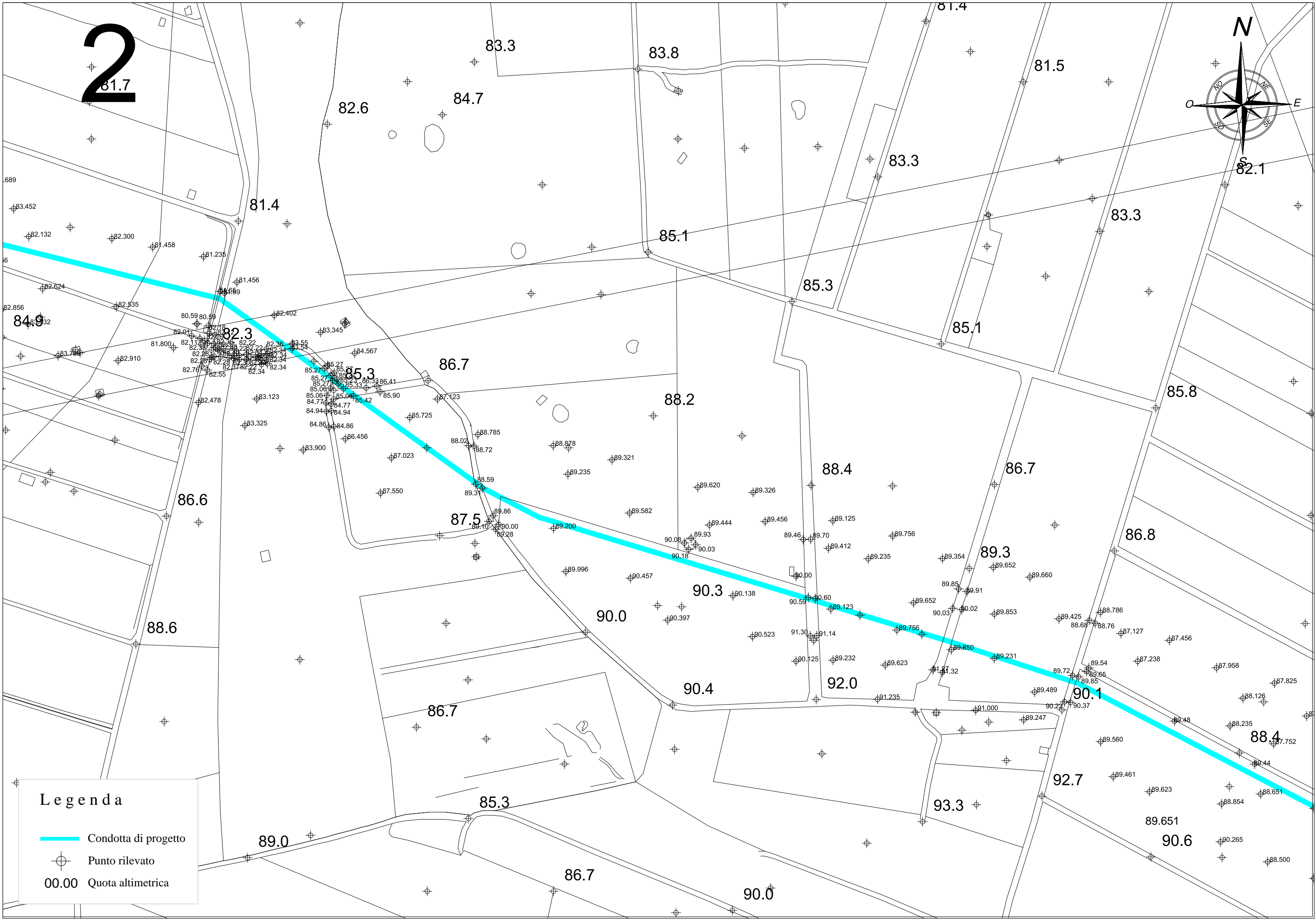
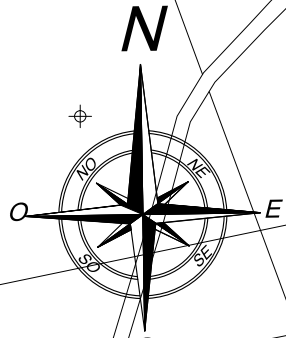
Acquedotto Pugliese

Masseria Davanzo



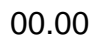
Legenda

- Condotta di progetto
-  Punto rilevato
- 00.00 Quota altimetrica

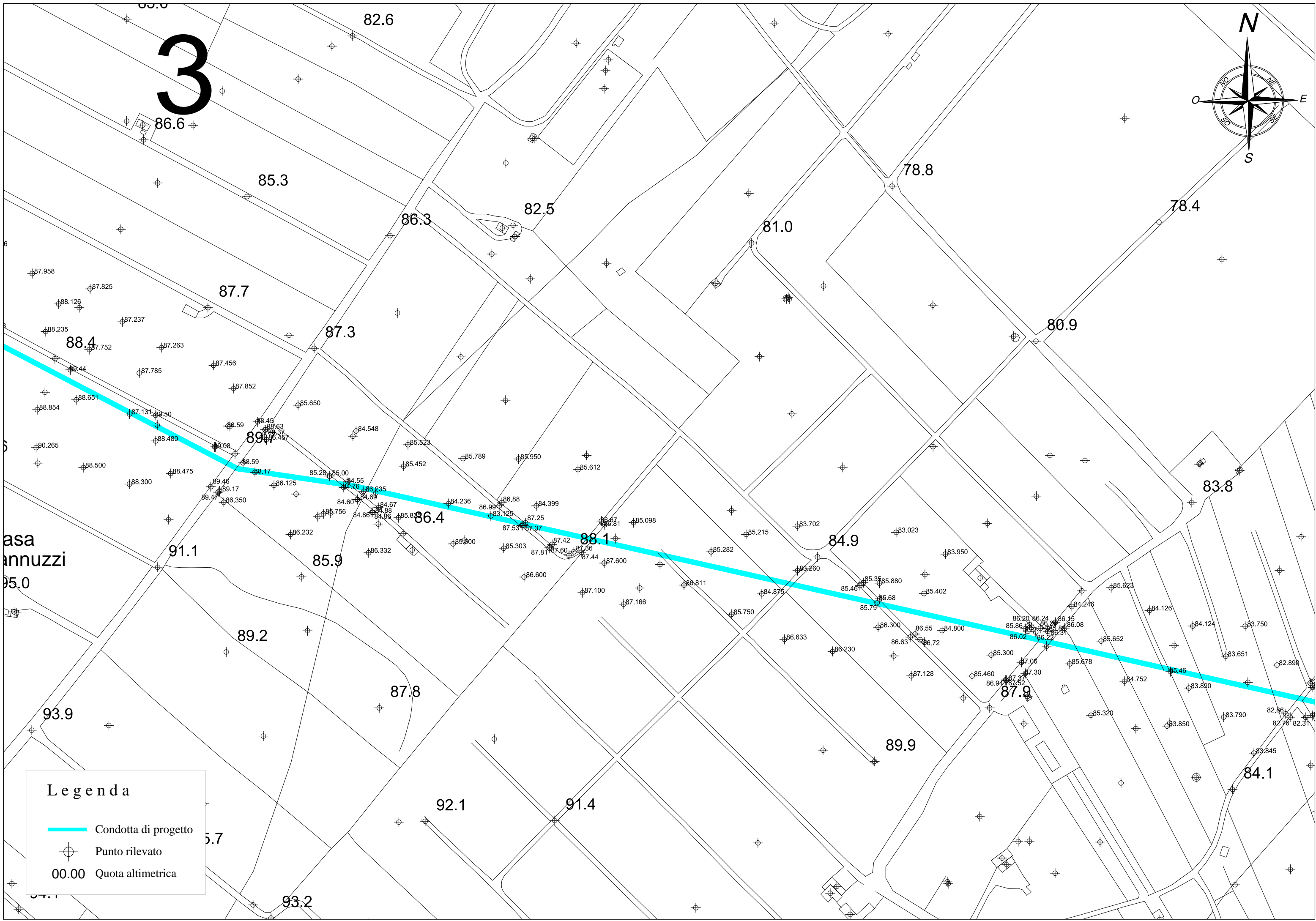
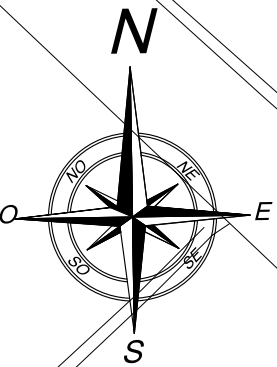
2



Legenda

-  Condotta di progetto
-  Punto rilevato
-  Quota altimetrica

3

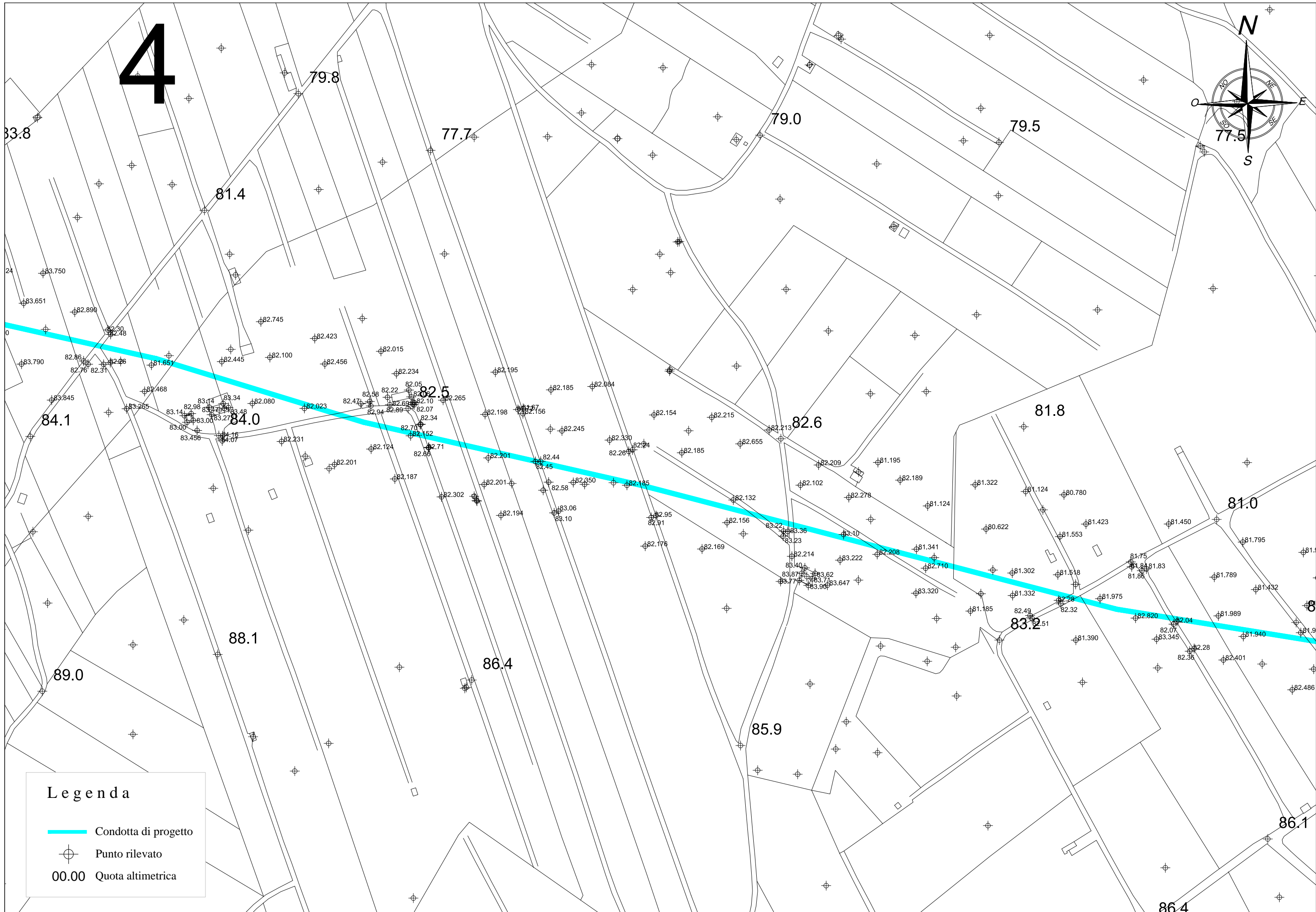
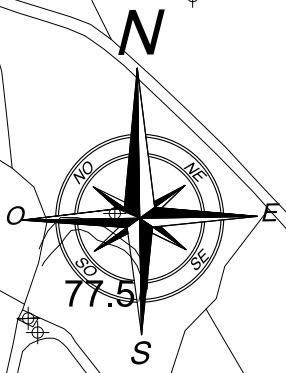


asa
annuzzi
95.0



Legenda

- Condotta di progetto
- ⊕ Punto rilevato
- 00.00 Quota altimetrica

4



Legenda

-  Condotta di progetto
-  Punto rilevato
- 00.00** Quota altimetrica

83.8

79.8

77.7

79.0

79.5

77.5

81.4

24

84.1

84.0

82.5

82.6

81.8

81.0

88.1

86.4

85.9

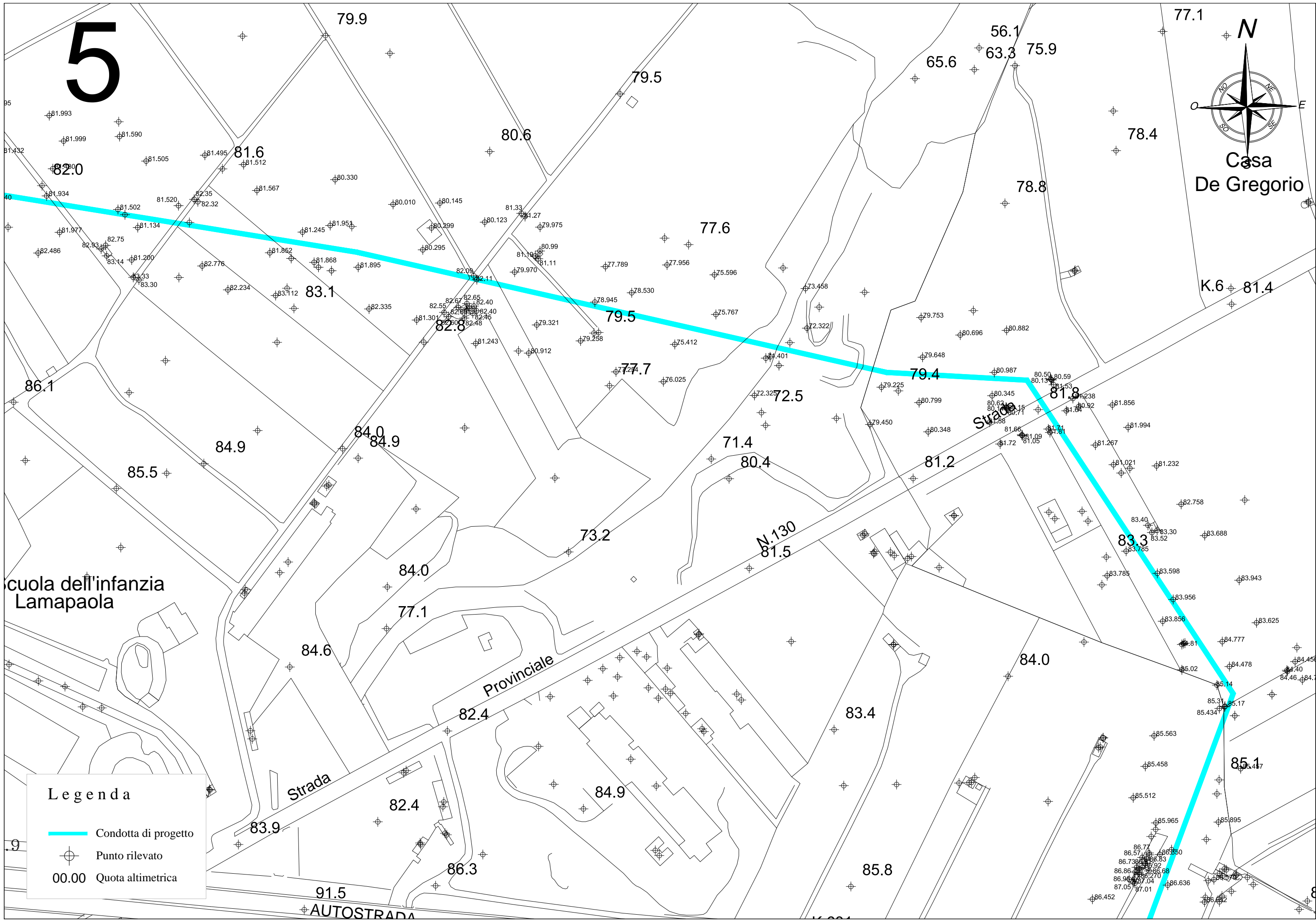
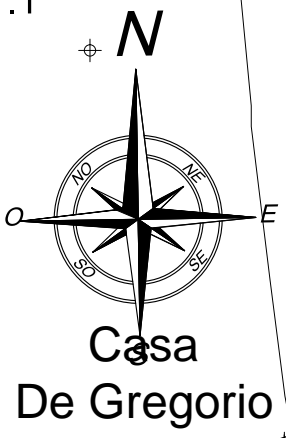
83.2

89.0

86.1

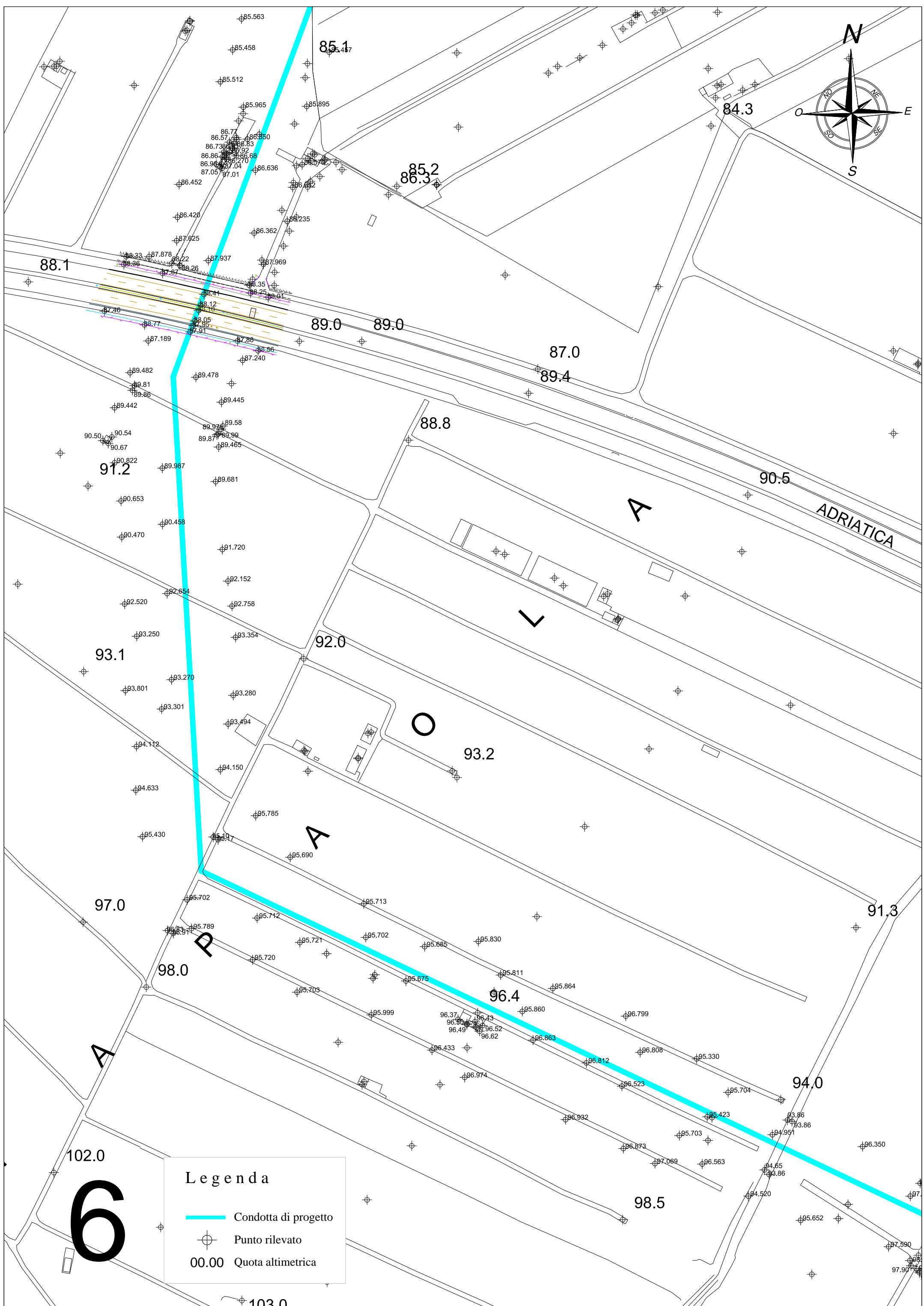
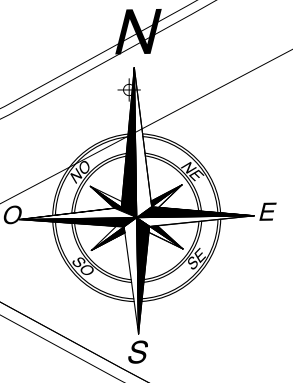
86.4

5



Legenda

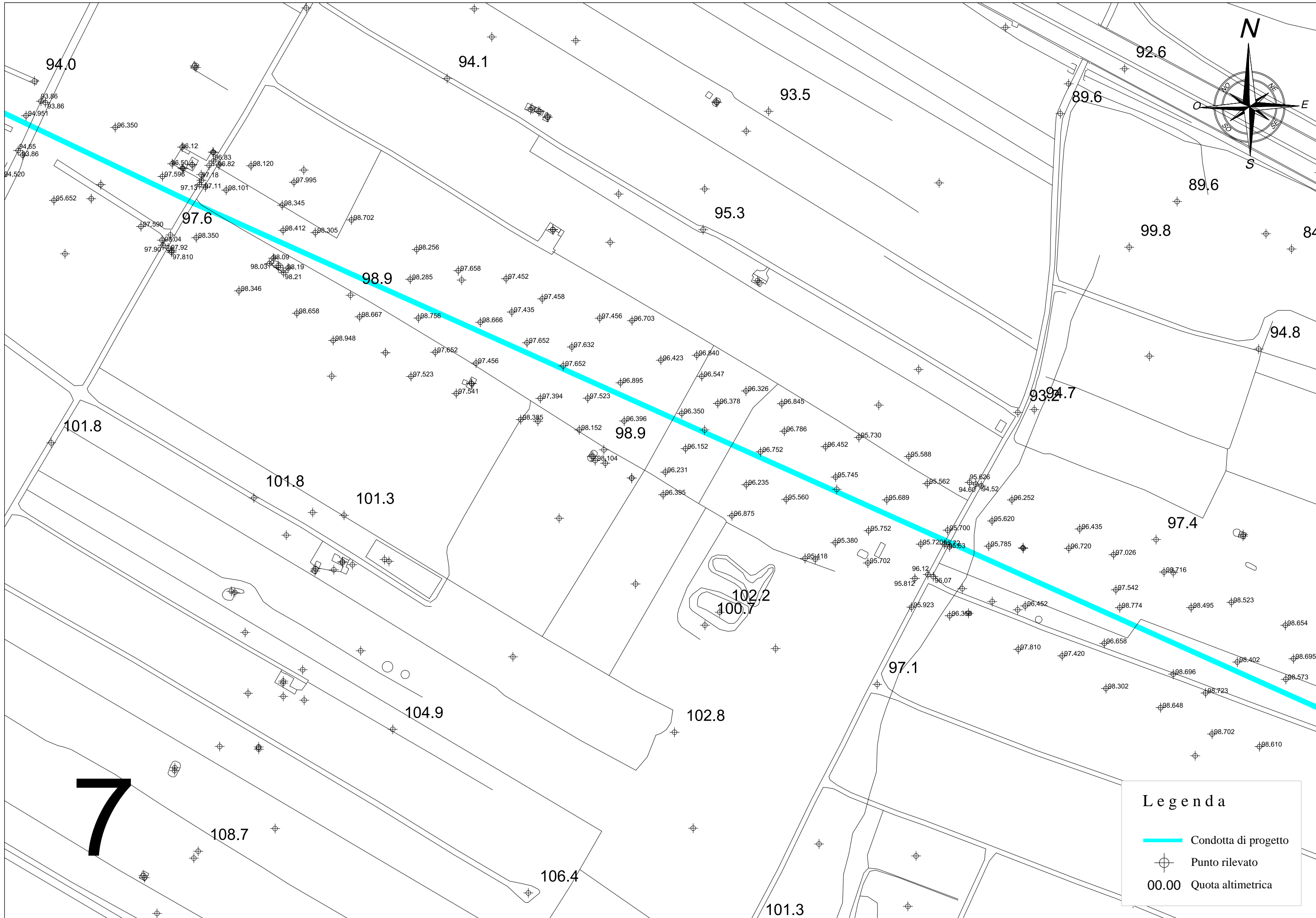
- Condotta di progetto
- ⊕ Punto rilevato
- 00.00 Quota altimetrica



Legenda

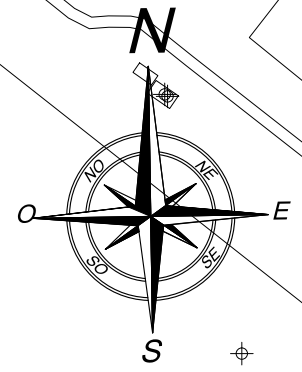
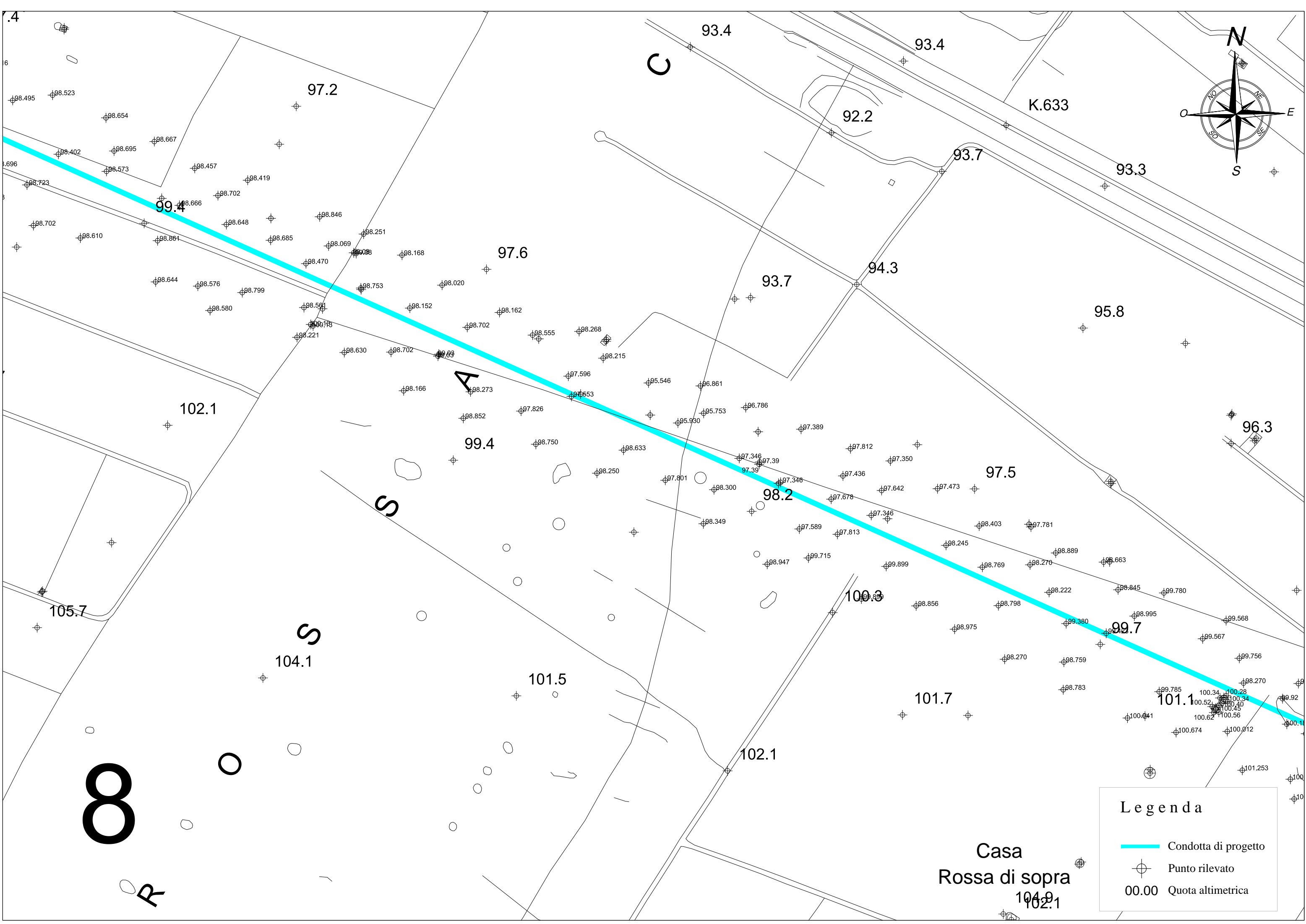
- Condotta di progetto
- ⊕ Punto rilevato
- 00.00 Quota altimetrica

6



Legenda

- Condotta di progetto
- ⊕ Punto rilevato
- 00.00 Quota altimetrica



Legenda

- Condotta di progetto
- Punto rilevato
- 00.00 Quota altimetrica

Casa
 Rossa di sopra
 102.1

4
 6
 8

8
 R

S
 104.1

A
 99.4

C

K.633

101.1

101.1

100.40

100.45

100.40

99.92

100.00

100.00

100.00

100.00

100.00

100.00

99.4

97.2

97.6

93.4

93.4

92.2

93.7

93.3

98.644

98.576

98.799

98.561

98.630

98.702

98.702

98.152

98.702

98.555

98.268

98.215

95.546

96.861

95.930

95.753

96.786

97.389

97.812

97.350

97.642

97.473

97.813

97.678

97.346

102.1

98.221

98.630

98.702

98.852

97.826

98.750

98.633

98.250

97.801

98.300

97.346

97.39

97.346

97.436

97.642

97.473

97.813

97.678

97.346

97.813

97.678

97.346

105.7

S

S

99.4

97.826

98.750

98.633

98.250

97.801

98.300

97.346

97.39

97.346

97.436

97.642

97.473

97.813

97.678

97.346

97.813

97.678

97.346

98.2

100.3

98.856

98.798

98.975

98.270

98.889

98.781

98.270

98.845

99.780

104.1

101.5

102.1

101.7

99.7

98.845

99.995

99.568

99.567

99.785

100.34

100.28

100.40

100.41

100.52

100.45

100.56

100.674

100.012

101.253

100.00

100.00

100.00

100.00

100.00

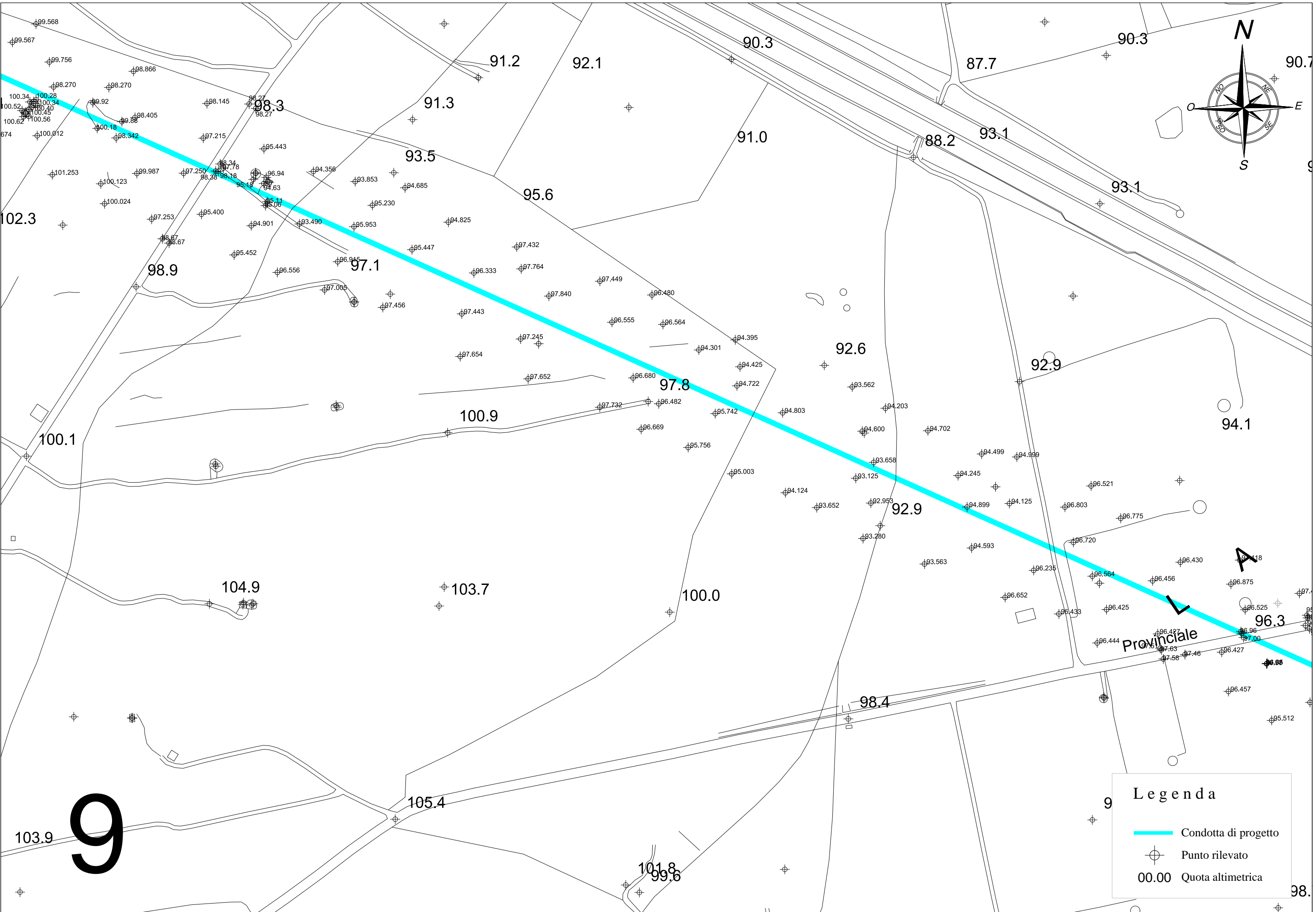
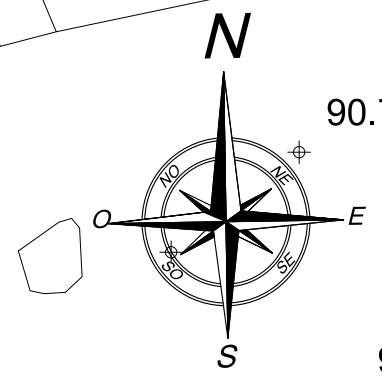
100.00

100.00




102.1

100.00

100.00



Legenda

-  Condotta di progetto
-  Punto rilevato
-  Quota altimetrica

9

103.9

102.3

100.1

104.9

105.4

103.7

100.0

101.8

100.9

98.9

97.1

97.8

92.9

92.6

92.9

94.1

96.3

98.

Provinciale

100.34
100.28
100.52
100.34
100.40
100.45
100.56
100.62
100.012

99.567
99.568
99.756
98.270
98.270
98.866
98.270
98.270
98.405
98.866
98.18
98.342

101.253
100.123
100.024
97.253
95.400
98.67
98.67

98.3
98.145
97.215
95.443
98.34
97.78
96.94
94.358
93.853
94.685
95.230
94.685
95.11
95.06
93.490
95.953
94.825
94.425
97.432
95.447
96.333
97.764
97.840
97.449
96.480
96.555
96.564
94.301
94.395
94.425
94.722

91.2
92.1
91.3
93.5
95.6
91.0
88.2
93.1
93.1

90.3
87.7
90.3
90.7

92.6
92.9
94.1

97.8
94.395
94.425
94.722
94.803
94.203
94.600
94.702
94.499
94.999
96.521
96.803
96.775
96.720
96.430
96.456
96.875
96.525
96.96
97.00
96.98

92.9
94.124
93.652
92.953
93.280
94.593
93.563
94.899
94.125
96.803
96.775
96.720
96.430
96.456
96.875
96.525
96.96
97.00
96.98

92.9
94.124
93.652
92.953
93.280
94.593
93.563
94.899
94.125
96.803
96.775
96.720
96.430
96.456
96.875
96.525
96.96
97.00
96.98

92.9
94.124
93.652
92.953
93.280
94.593
93.563
94.899
94.125
96.803
96.775
96.720
96.430
96.456
96.875
96.525
96.96
97.00
96.98

92.9
94.124
93.652
92.953
93.280
94.593
93.563
94.899
94.125
96.803
96.775
96.720
96.430
96.456
96.875
96.525
96.96
97.00
96.98

92.9
94.124
93.652
92.953
93.280
94.593
93.563
94.899
94.125
96.803
96.775
96.720
96.430
96.456
96.875
96.525
96.96
97.00
96.98

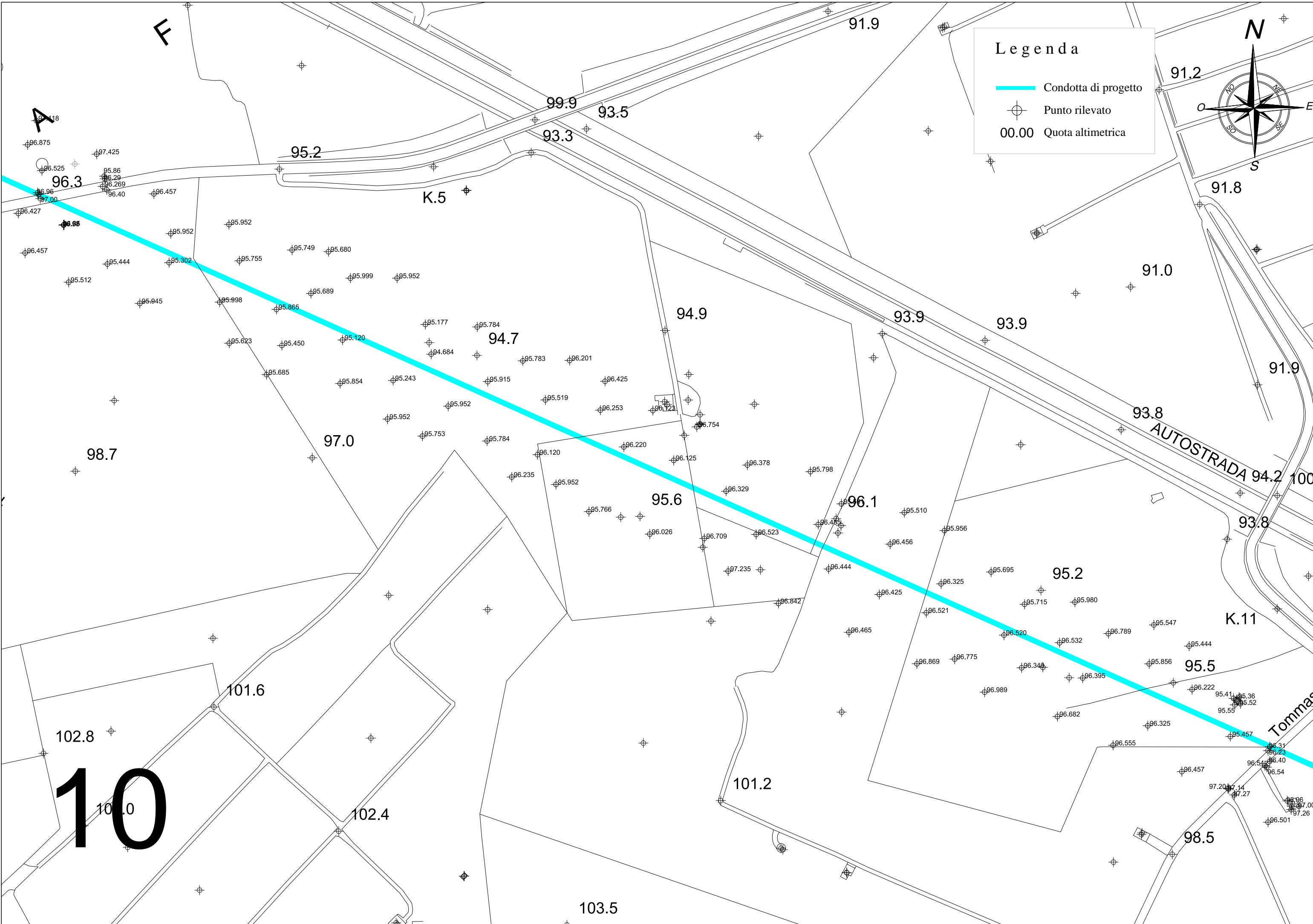
92.9
94.124
93.652
92.953
93.280
94.593
93.563
94.899
94.125
96.803
96.775
96.720
96.430
96.456
96.875
96.525
96.96
97.00
96.98

92.9
94.124
93.652
92.953
93.280
94.593
93.563
94.899
94.125
96.803
96.775
96.720
96.430
96.456
96.875
96.525
96.96
97.00
96.98

92.9
94.124
93.652
92.953
93.280
94.593
93.563
94.899
94.125
96.803
96.775
96.720
96.430
96.456
96.875
96.525
96.96
97.00
96.98

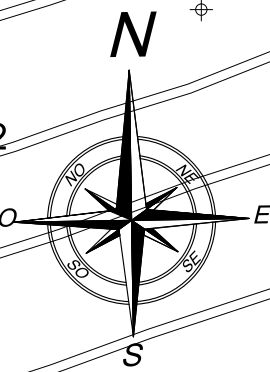
92.9
94.124
93.652
92.953
93.280
94.593
93.563
94.899
94.125
96.803
96.775
96.720
96.430
96.456
96.875
96.525
96.96
97.00
96.98

92.9
94.124
93.652
92.953
93.280
94.593
93.563
94.899
94.125
96.803
96.775
96.720
96.430
96.456
96.875
96.525
96.96
97.00
96.98


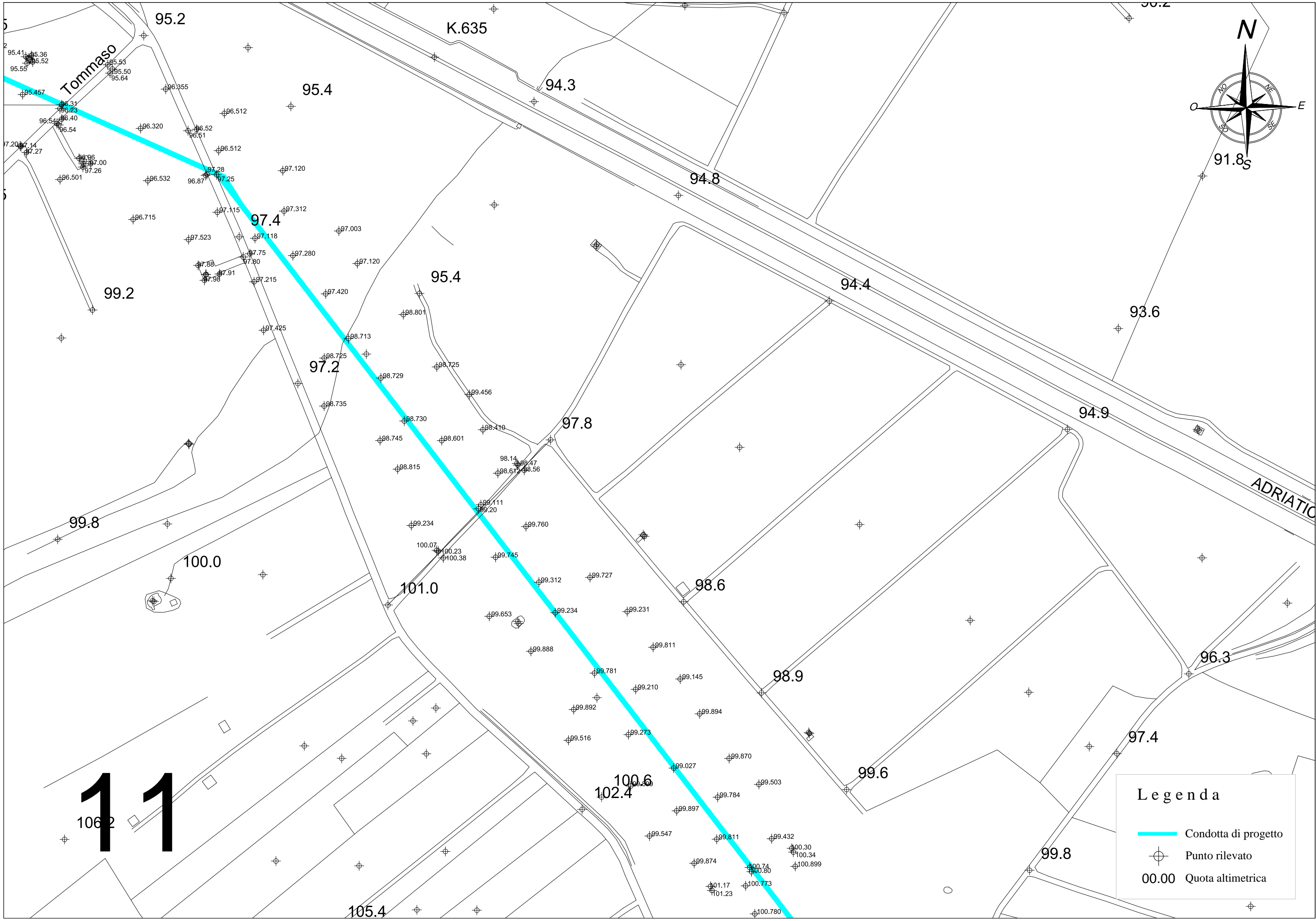


Legenda

- Condotta di progetto
- Punto rilevato
- 00.00 Quota altimetrica



10



Legenda

- Condotta di progetto
- ⊕ Punto rilevato
- 00.00 Quota altimetrica

11

95.2

K.635

95.4

94.3

Tommaso

91.8_S

94.8

97.4

99.2

95.4

94.4

93.6

97.2

94.9

97.8

ADRIATICO

99.8

100.0

101.0

98.6

100.7

100.23

100.38

99.745

99.760

99.312

99.727

98.9

96.3

99.781

99.210

99.145

99.892

99.516

99.273

99.894

99.870

99.503

99.6

97.4

100.6

102.4

99.027

99.874

99.784

99.503

99.547

99.811

99.432

100.30

100.34

100.899

99.874

100.71

100.80

101.17

101.23

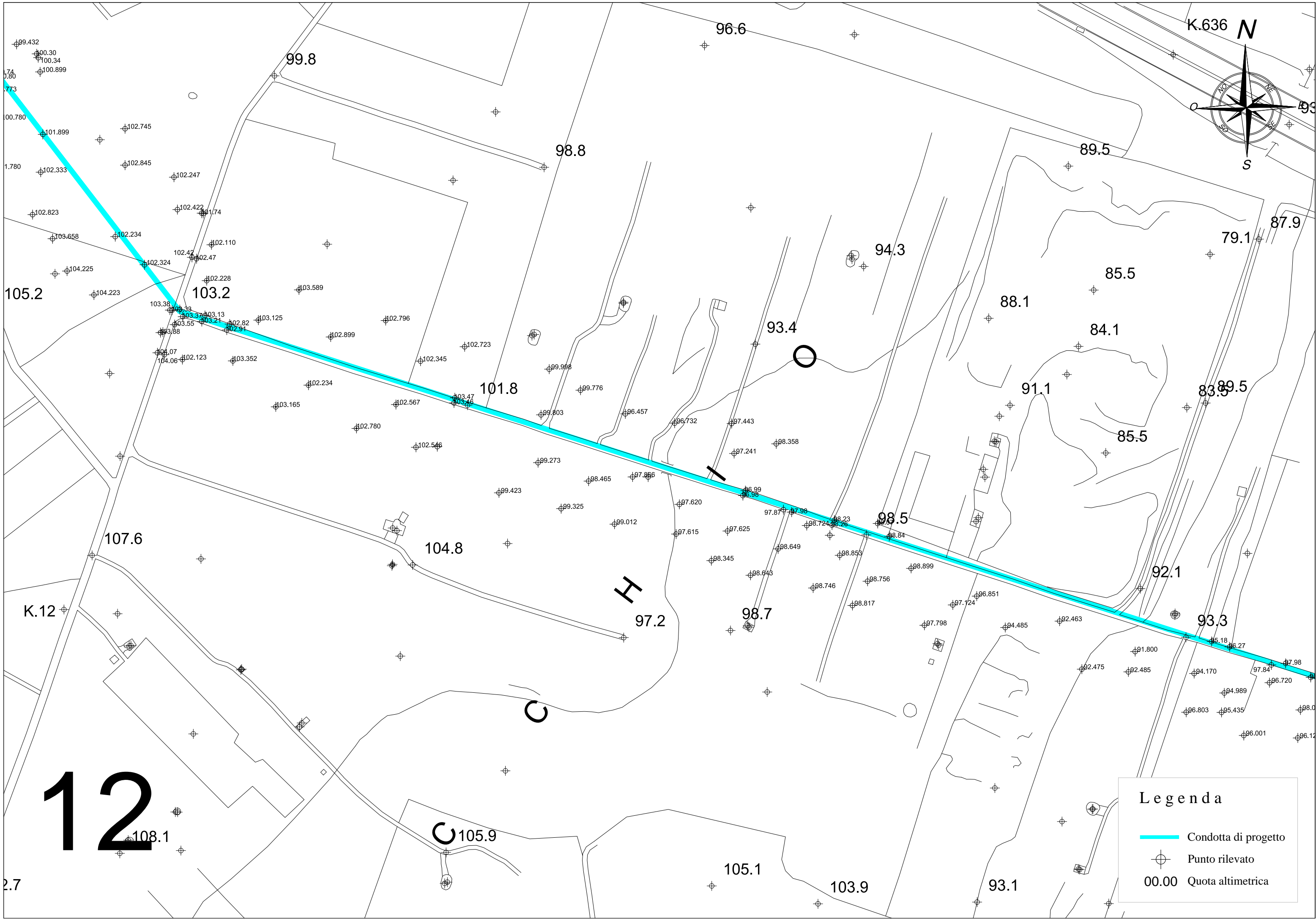
100.773

100.780


99.8

105.4

100.780



K.636 N



105.2

99.8

98.8

96.6

89.5

87.9

79.1

94.3

85.5

88.1

84.1

103.2

103.38

103.33

103.55

104.07

104.06

104.123

103.352

102.123

102.234

103.165

102.234

102.567

102.780

102.546

102.723

102.796

102.899

102.228

102.47

102.422

102.247

102.845

102.745

101.899

100.899

100.34

100.30

99.432

101.8

93.4

99.803

99.776

99.988

99.273

99.423

99.325

98.465

97.866

99.012

97.620

97.615

97.625

98.345

98.649

98.643

98.746

98.853

98.756

98.817

97.798

97.124

96.851

98.899

98.84

98.23

98.724

97.98

97.879

96.99

96.98

98.358

97.443

96.732

96.457

99.776

99.803

99.988

102.345

102.567

103.47

103.46

102.723

102.899

102.228

102.47

102.422

102.247

102.845

102.745

101.899

100.899

100.34

100.30

99.432

91.1

85.5

83.5

89.5

92.1

93.3

95.18

96.27

97.84

97.98

96.720

98.0

95.435

94.989

94.170

92.485

92.475

91.800

92.463

94.485

97.798

97.124

98.899

98.84

98.756

98.853

98.649

98.345

97.625

97.615

97.620

99.012

98.465

99.325

99.423

99.273

99.803

99.776

99.988

102.345

102.567

103.47

103.46

102.723

102.899

102.228

102.47

102.422

102.247

102.845

102.745

101.899

100.899

100.34

100.30

99.432

99.8

98.8

96.6

89.5

87.9

79.1

83.5

89.5

85.5

84.1

88.1

91.1

93.3

K.12

107.6

104.8

H

97.2

98.7

98.5

C

C

105.9

105.1

103.9




93.1

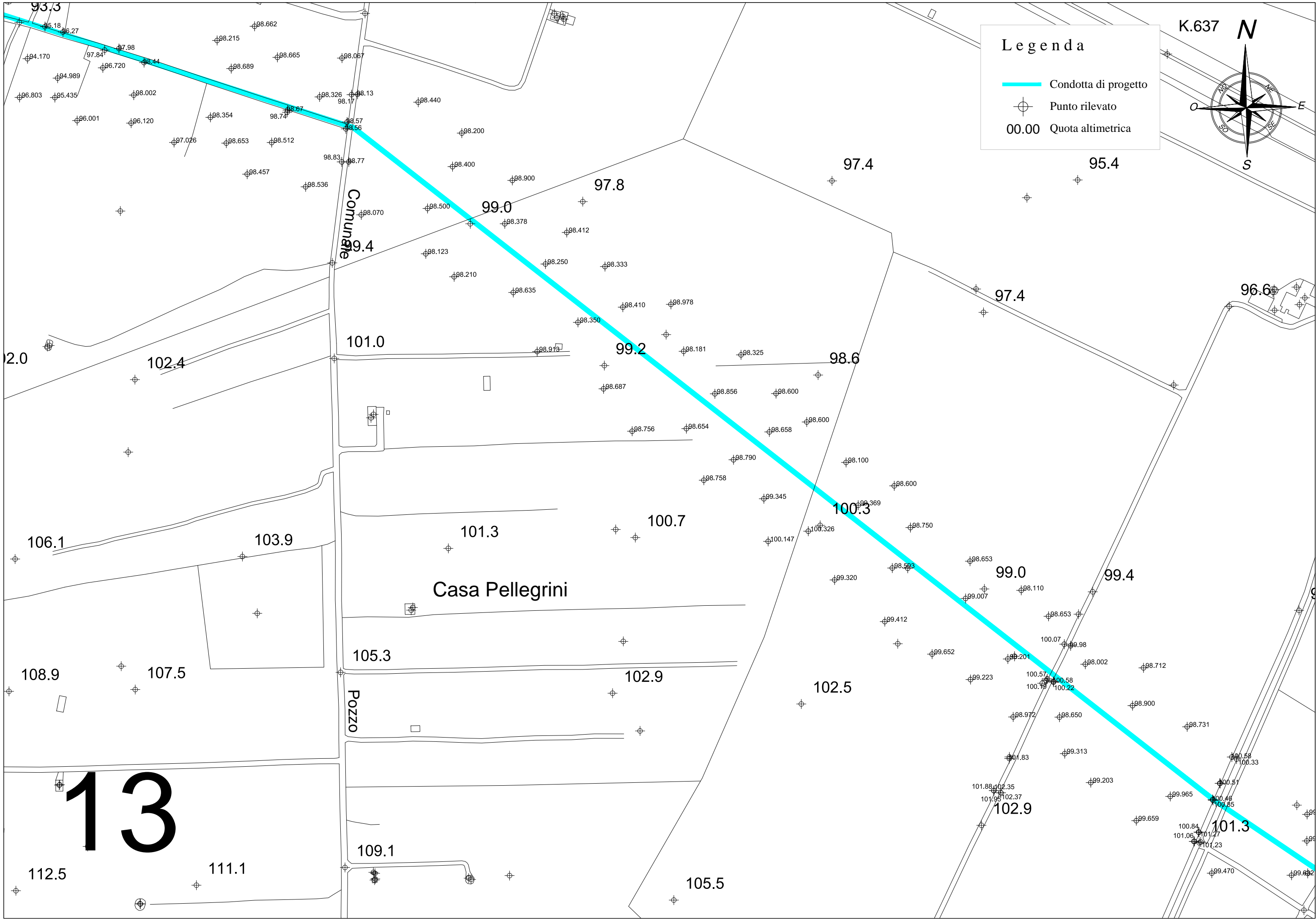
12

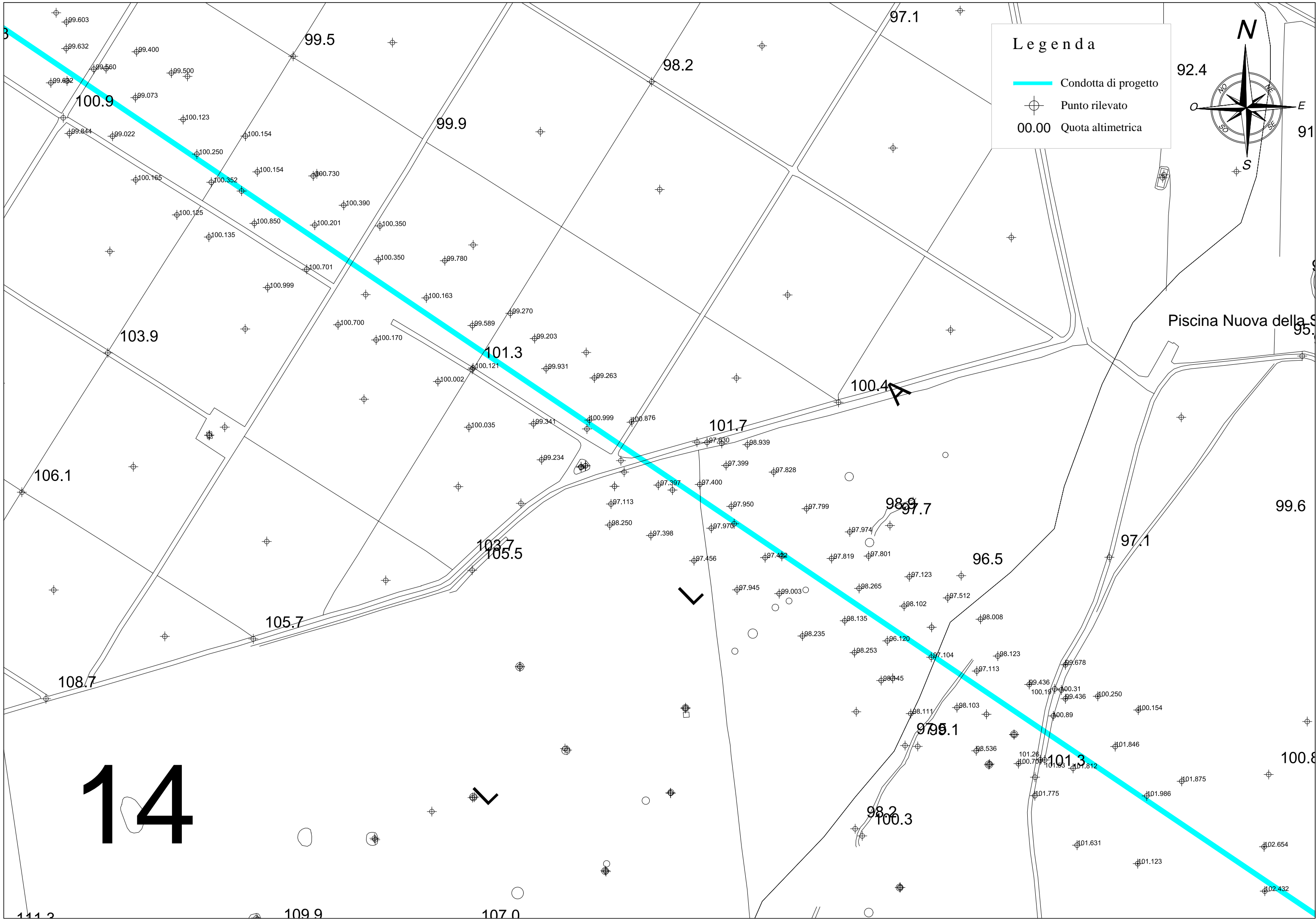
108.1

2.7



Legenda

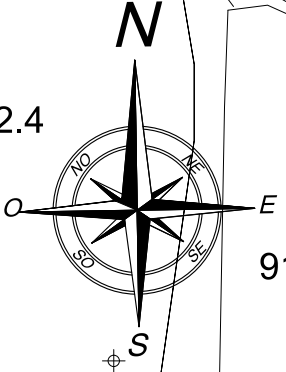
-  Condotta di progetto
-  Punto rilevato
-  00.00 Quota altimetrica






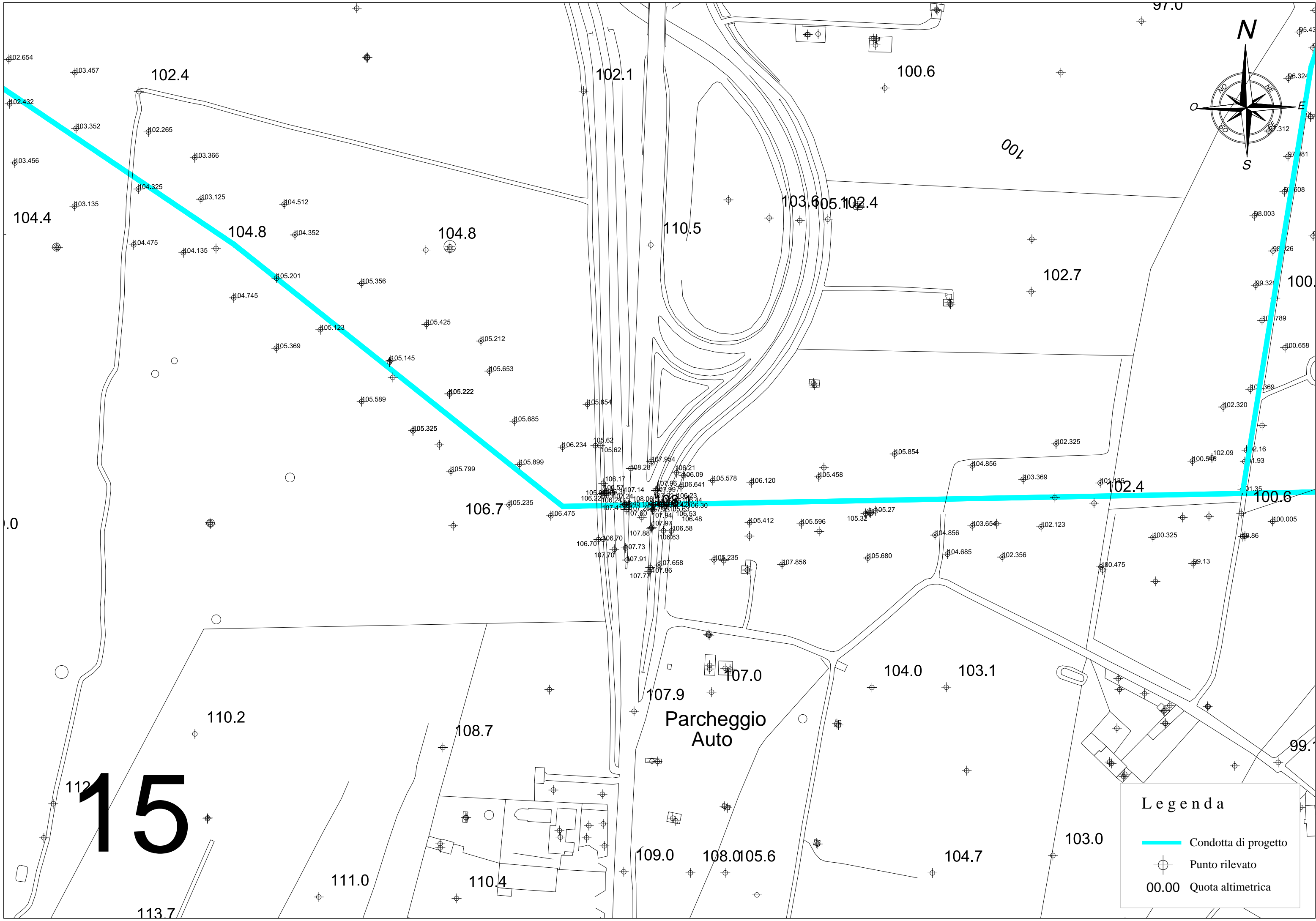
Legenda

-  Condotta di progetto
-  Punto rilevato
- 00.00 Quota altimetrica



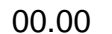


14

Piscina Nuova della S.



Legenda

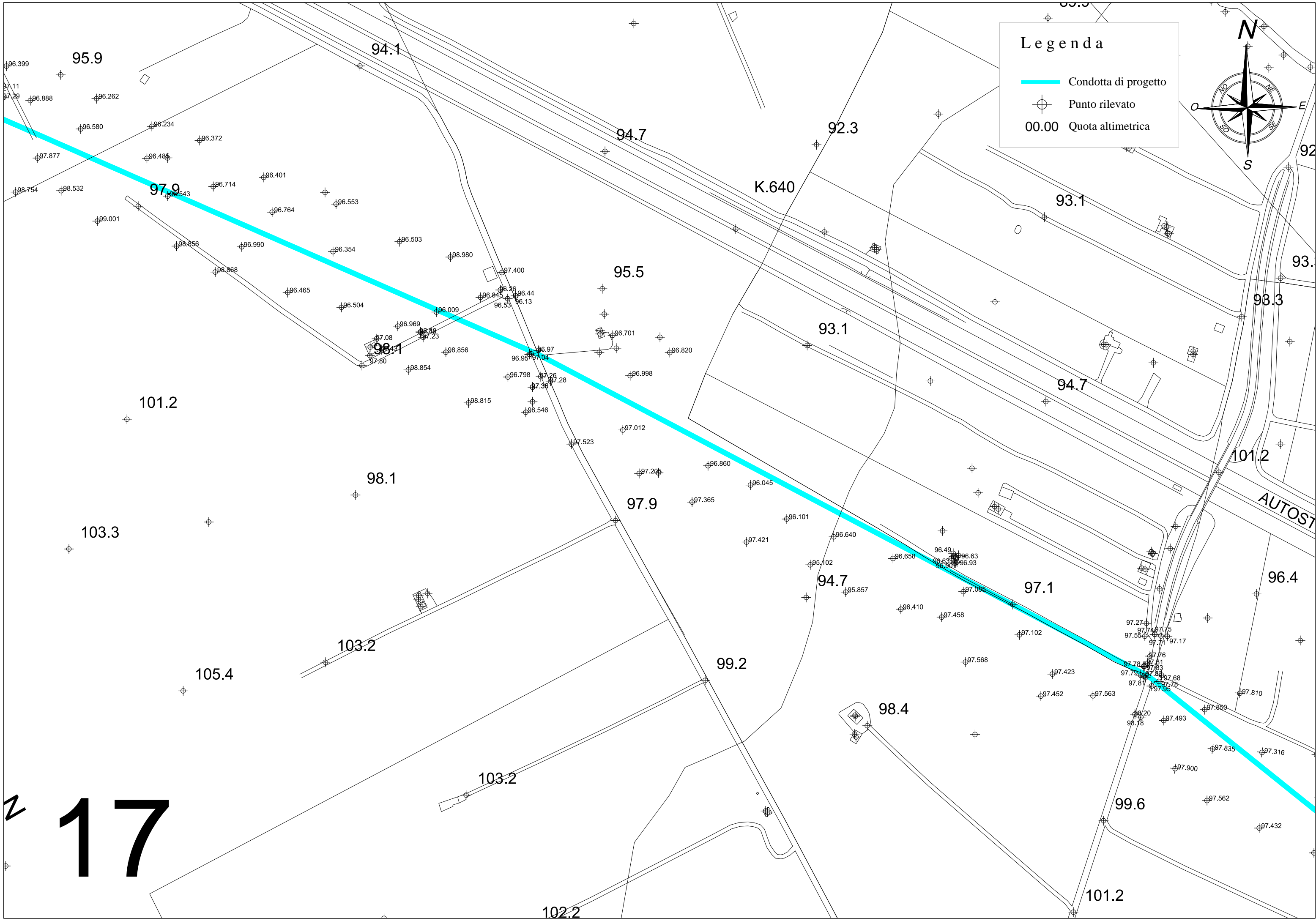
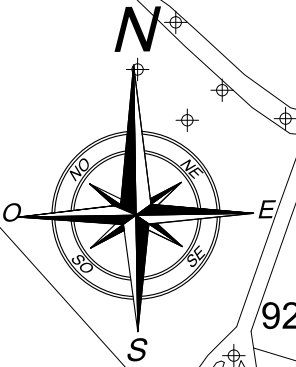
-  Condotta di progetto
-  Punto rilevato
-  Quota altimetrica

15

Parcheggio Auto




Legenda

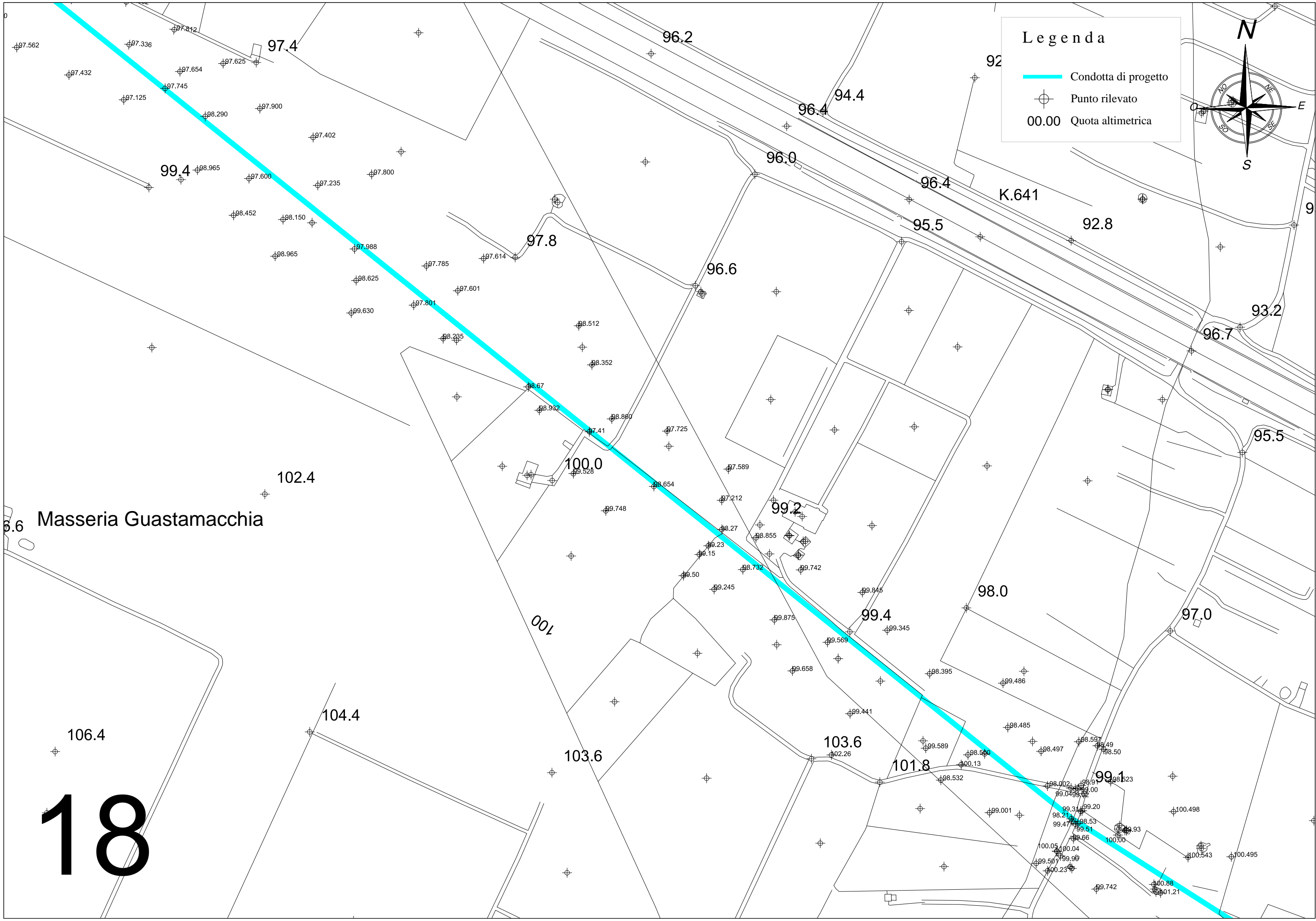
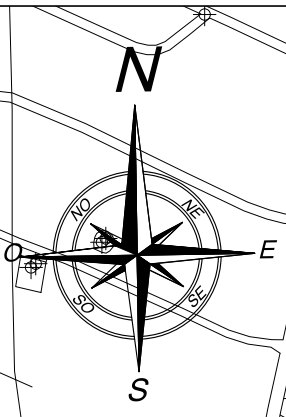
- Condotta di progetto
- ⊕ Punto rilevato
- 00.00 Quota altimetrica



17

Legenda



-  Condotta di progetto
-  Punto rilevato
-  00.00 Quota altimetrica

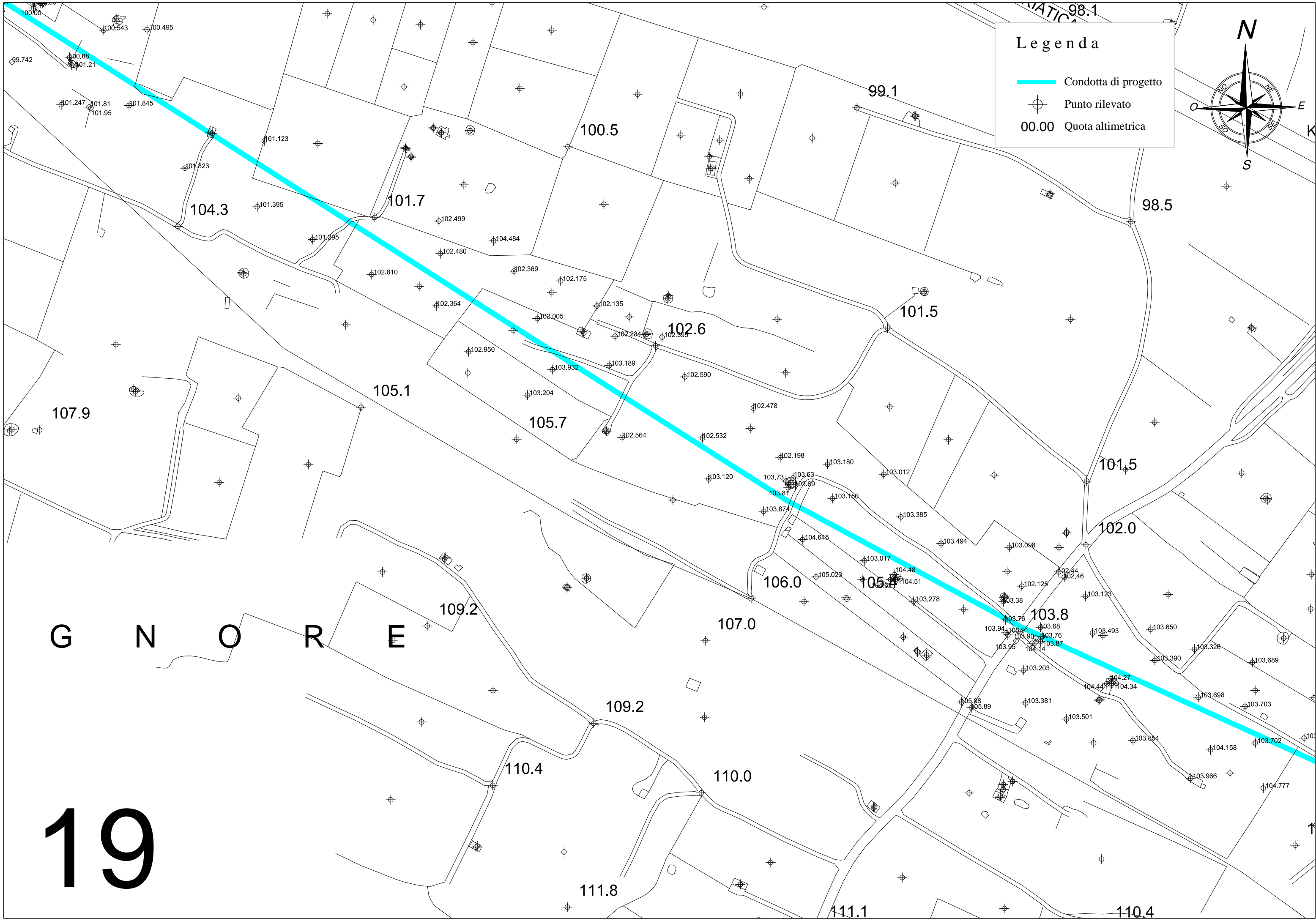
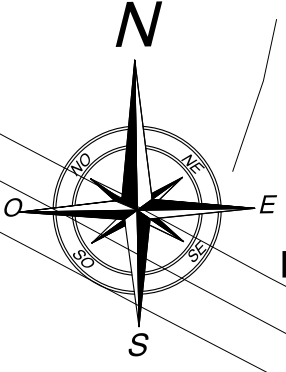


6.6 Masseria Guastamacchia

18

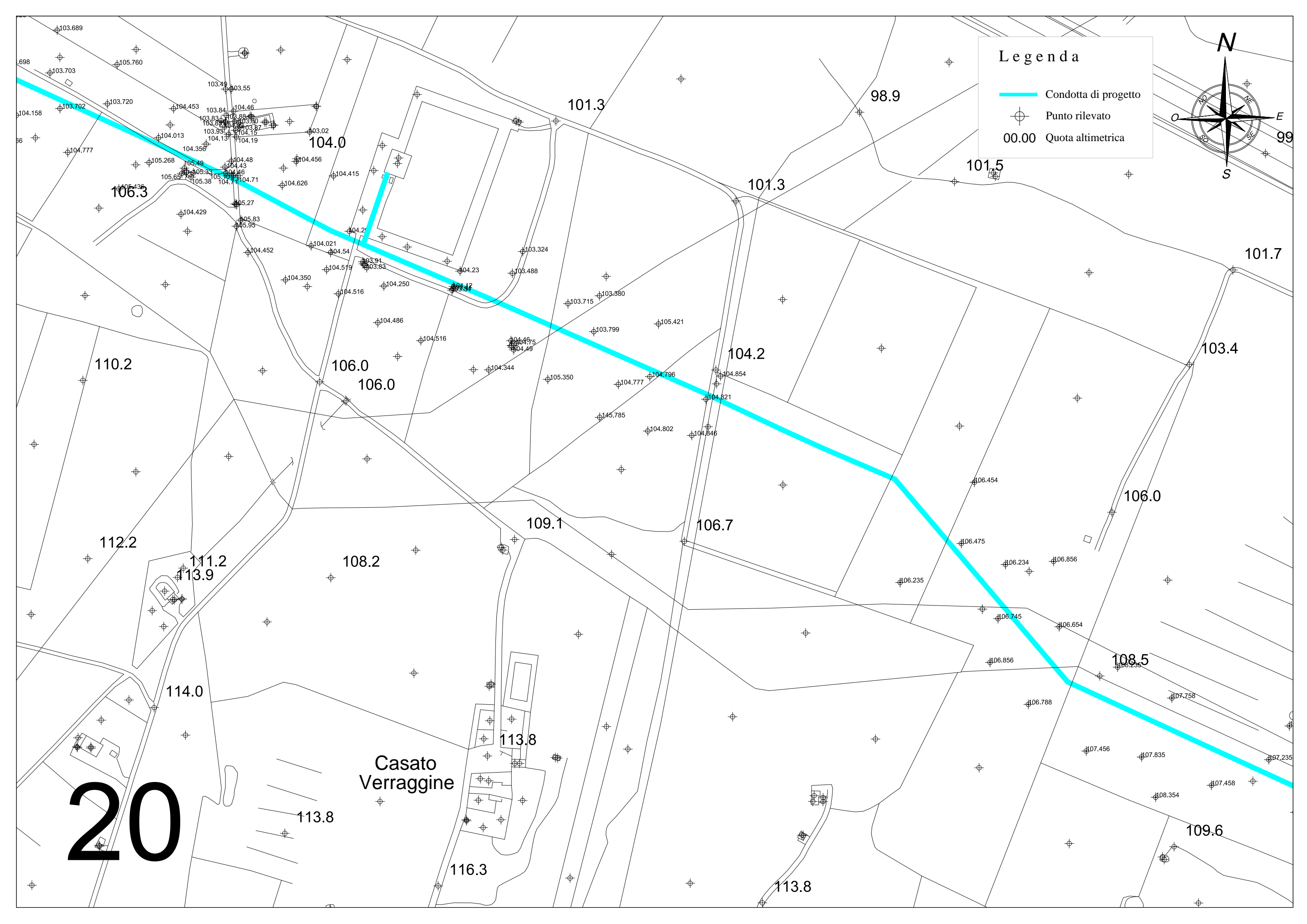
Legenda

-  Condotta di progetto
-  Punto rilevato
- 00.00 Quota altimetrica



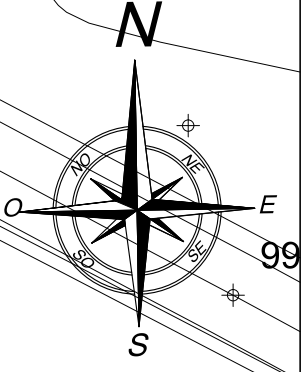
19

G N O R E



Legenda

- Condotta di progetto
- Punto rilevato
- 00.00 Quota altimetrica



Casato
Verraggine

20

106.3

104.0

101.3

98.9

101.5

101.7

103.4

110.2

106.0
106.0

104.2

106.0

112.2

111.2
113.9

108.2

109.1

106.7

108.5

114.0

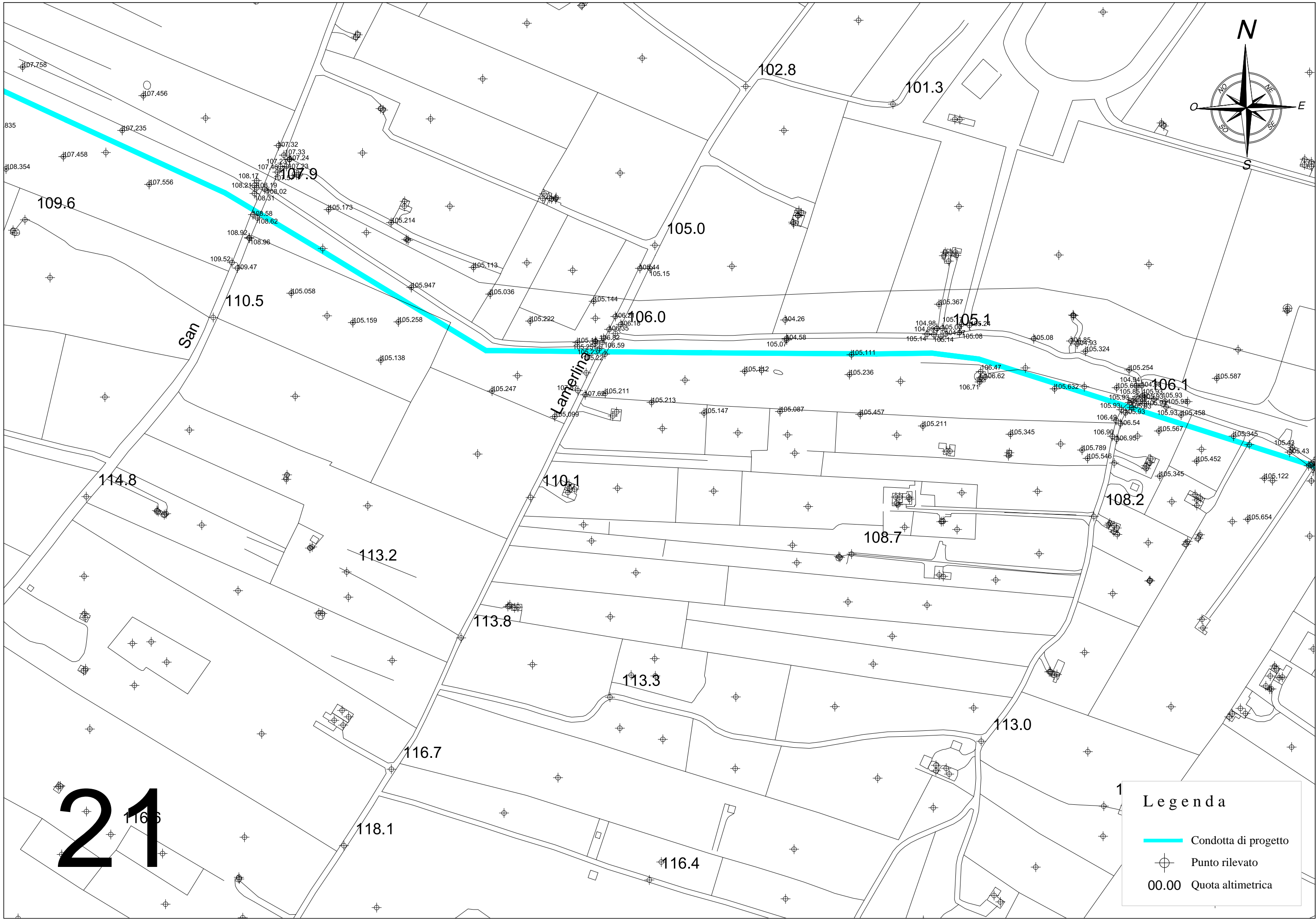
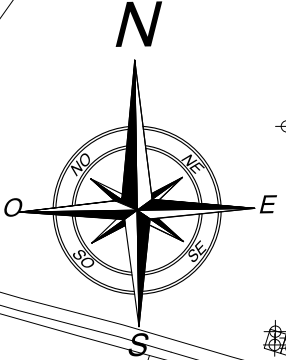
113.8

113.8

116.3



113.8

109.6

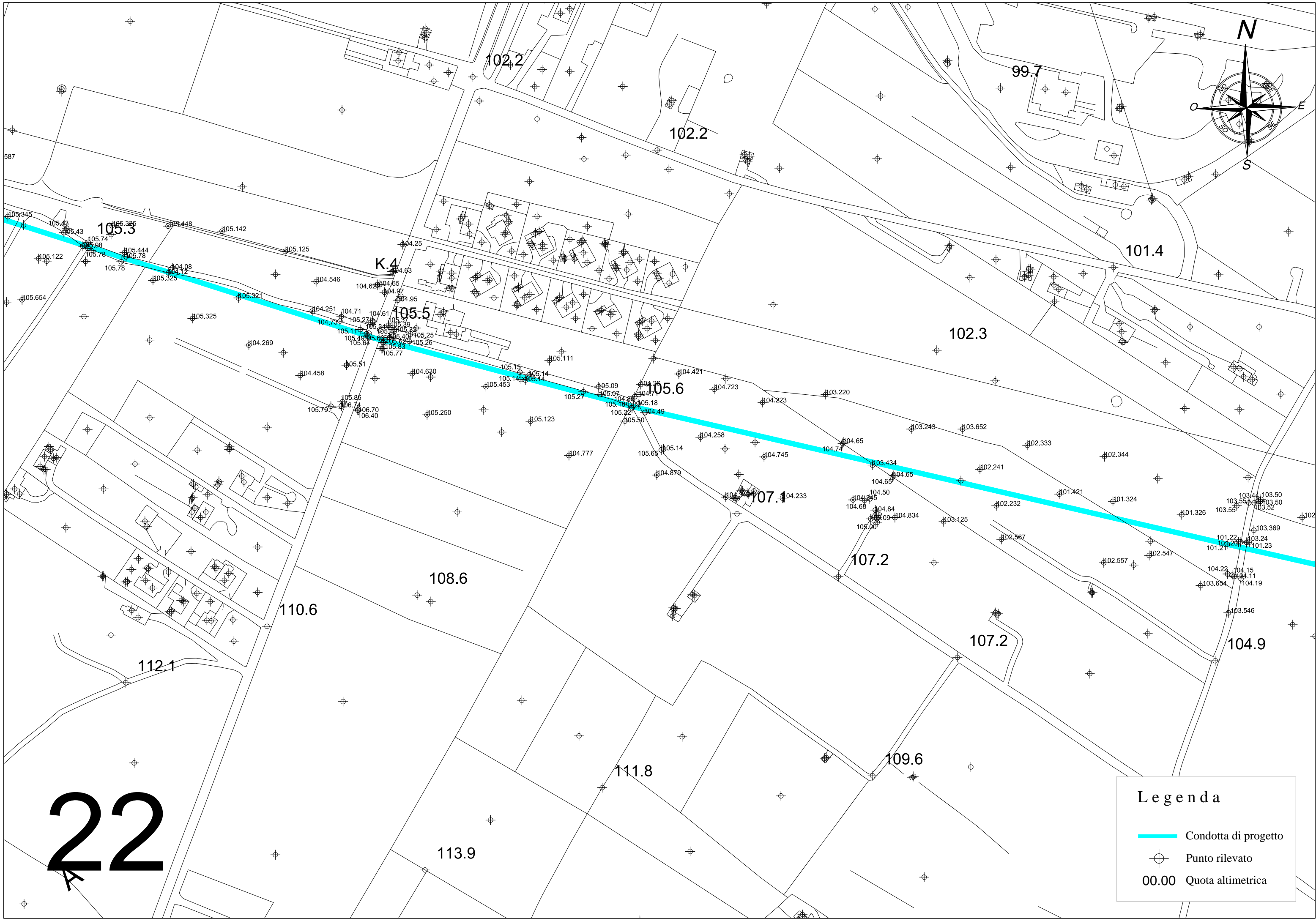
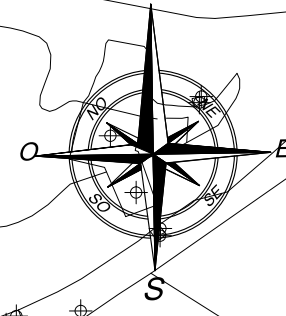


21

Legenda

-  Condotta di progetto
-  Punto rilevato
- 00.00 Quota altimetrica

N



102.2

102.2

99.7

101.4

105.3

K.4

105.5

105.6

102.3

107.4

108.6

107.2

110.6

107.2

112.1

111.8



109.6


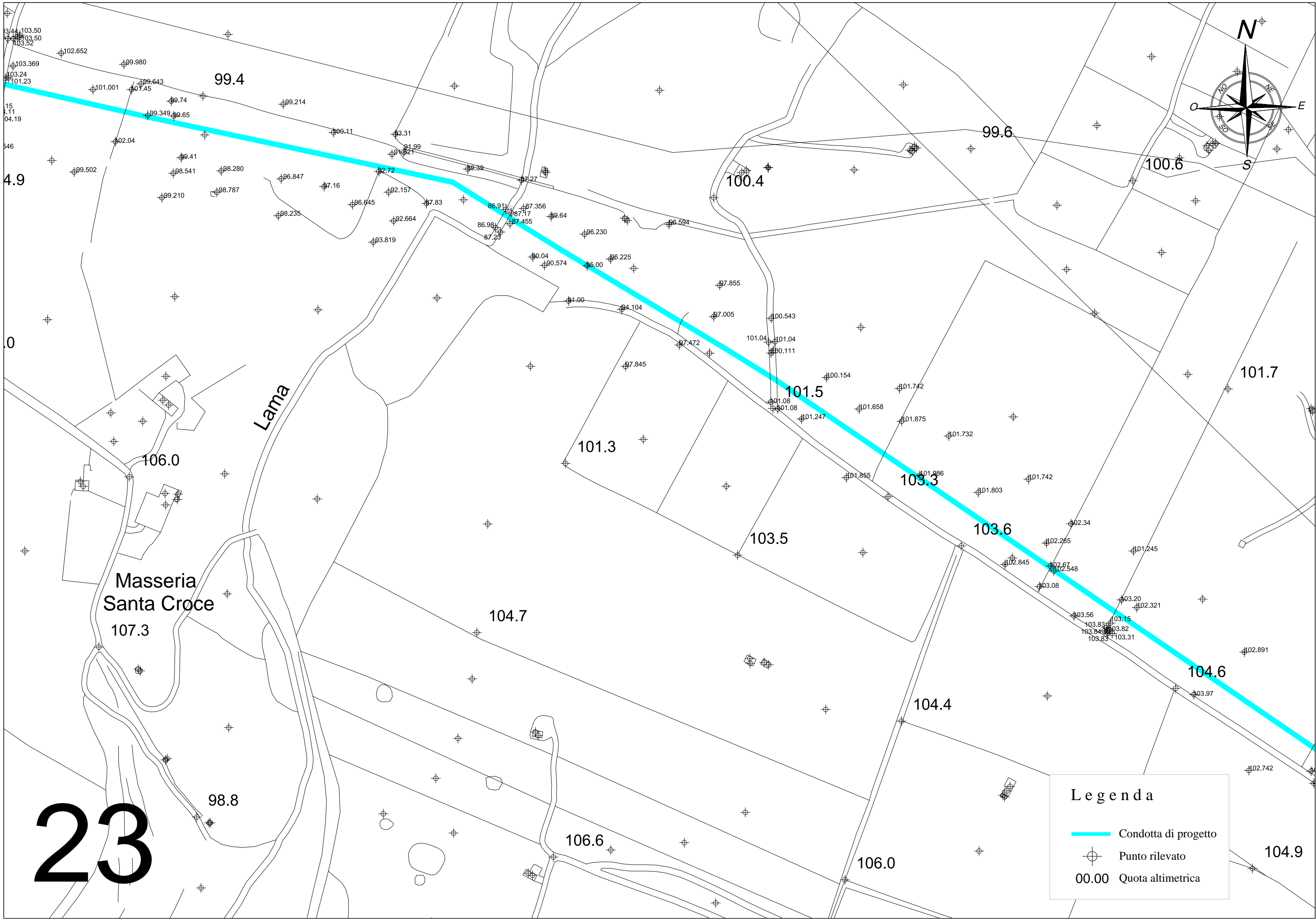
104.9

113.9

22

Legenda

-  Condotta di progetto
-  Punto rilevato
- 00.00 Quota altimetrica



3.44 103.50
103.50
103.52
102.652
103.369
103.24
101.23
15
1.11
04.19
546
4.9
0

99.4

99.6

100.6

100.4

4.9

Lama

106.0

101.3

101.5

101.7

103.3

103.6

Masseria
Santa Croce

107.3

103.5

104.7

103.6

104.6

98.8



106.6

104.4

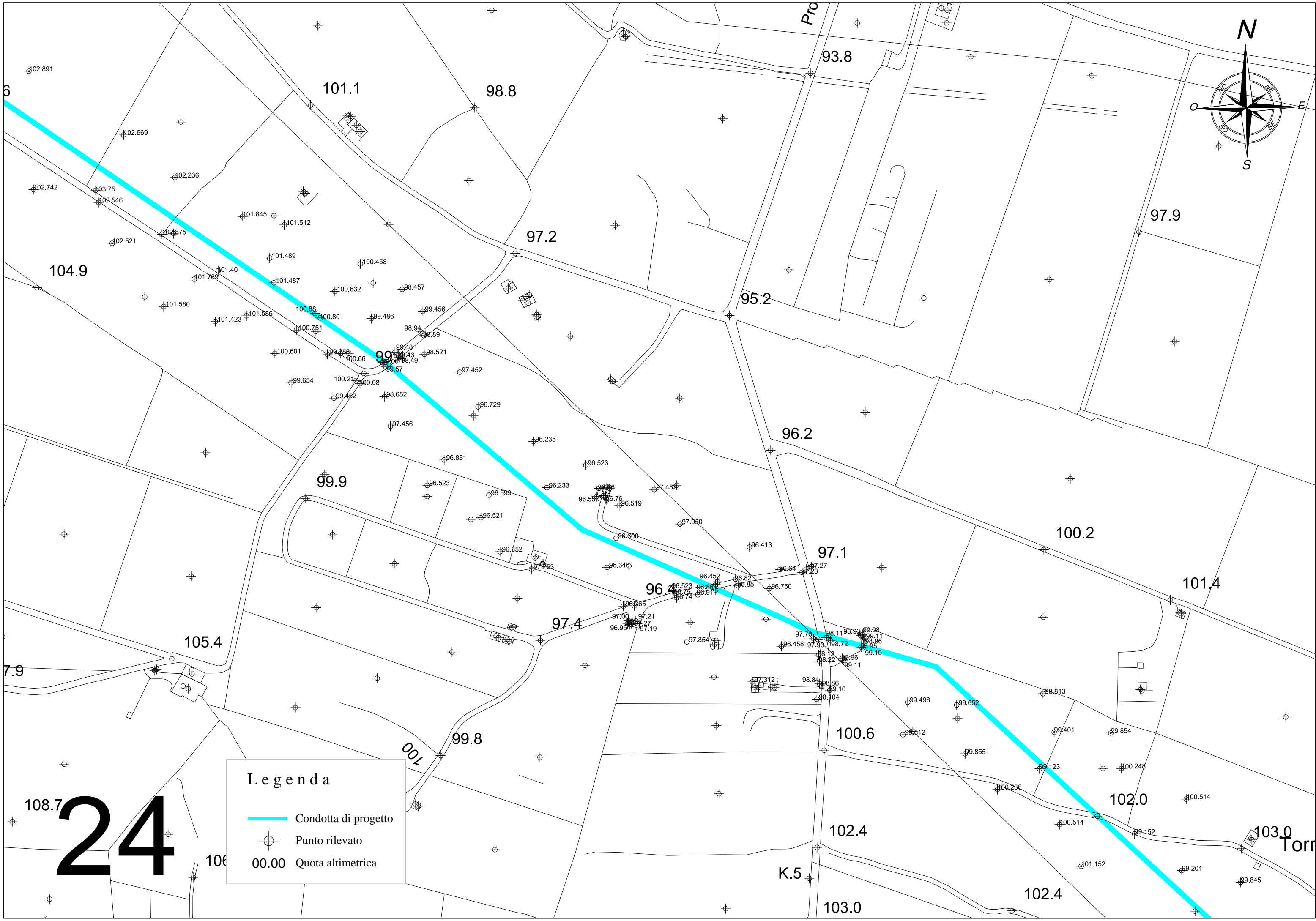
106.0

23

Legenda

-  Condotta di progetto
-  Punto rilevato
- 00.00** Quota altimetrica

104.9



Legenda

- Condotta di progetto
- Punto rilevato
- 00.00 Quota altimetrica

24

Torre



Legenda

- Condotta di progetto
- Punto rilevato
- 00.00 Quota altimetrica

25

5

7

1

103.2

105.6

107.5

106.1

106.7

108.4

110.9

110.6

102.8

104.1

106.2

108.1

101.5

103.5

103.5

106.7

107.4

100.3

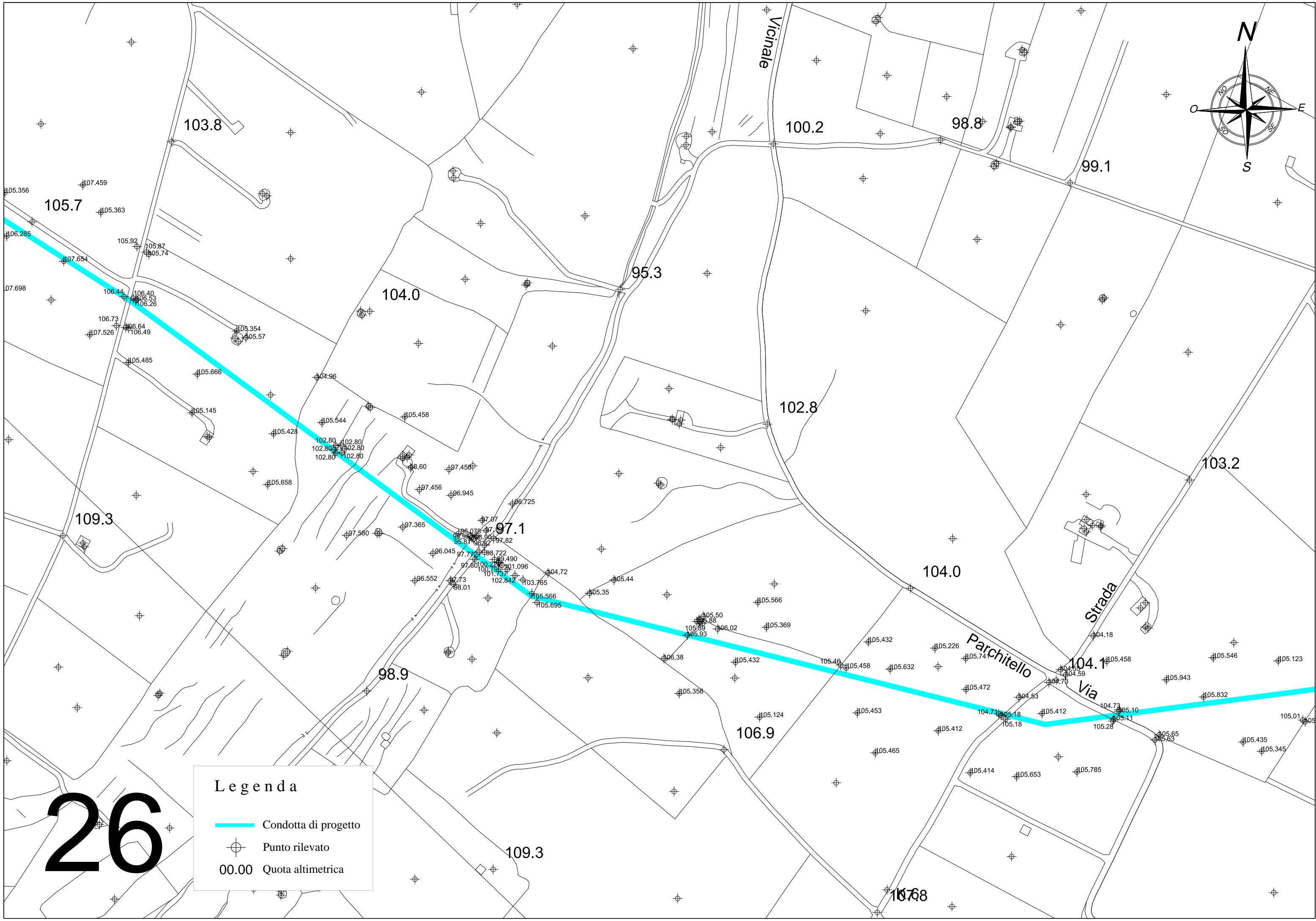
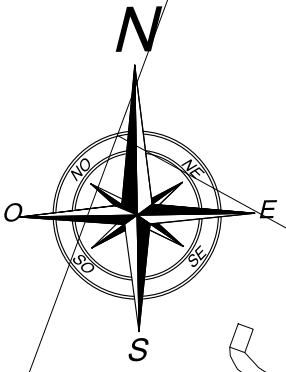
100.3

101.5



102.0

105.3

105.7



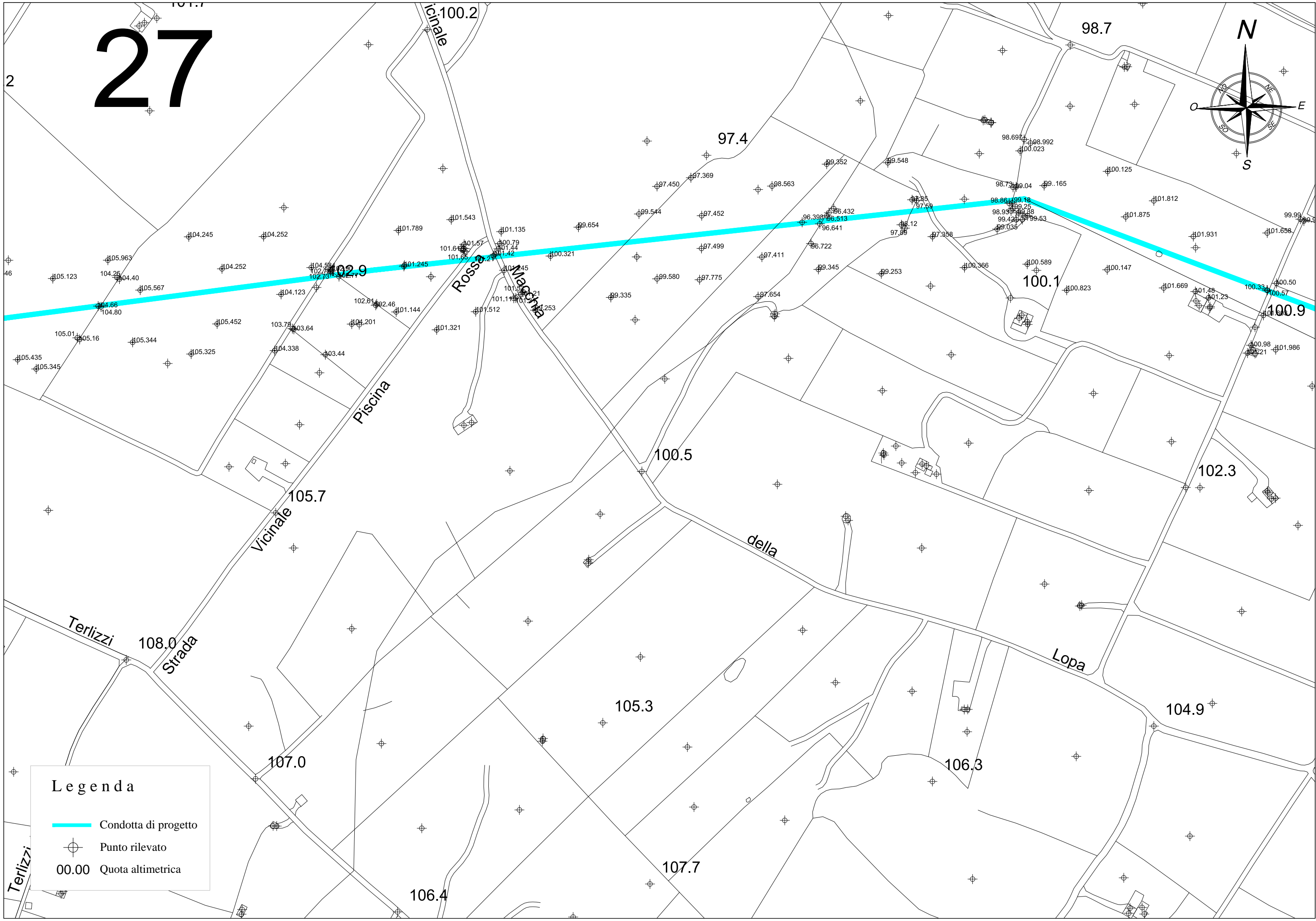
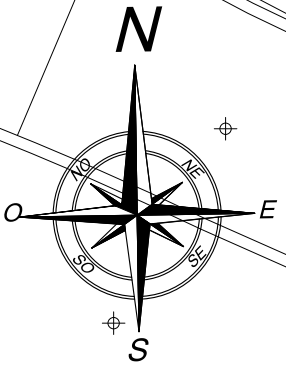
Legenda

-  Condotta di progetto
-  Punto rilevato
- 00.00** Quota altimetrica




26

107.8

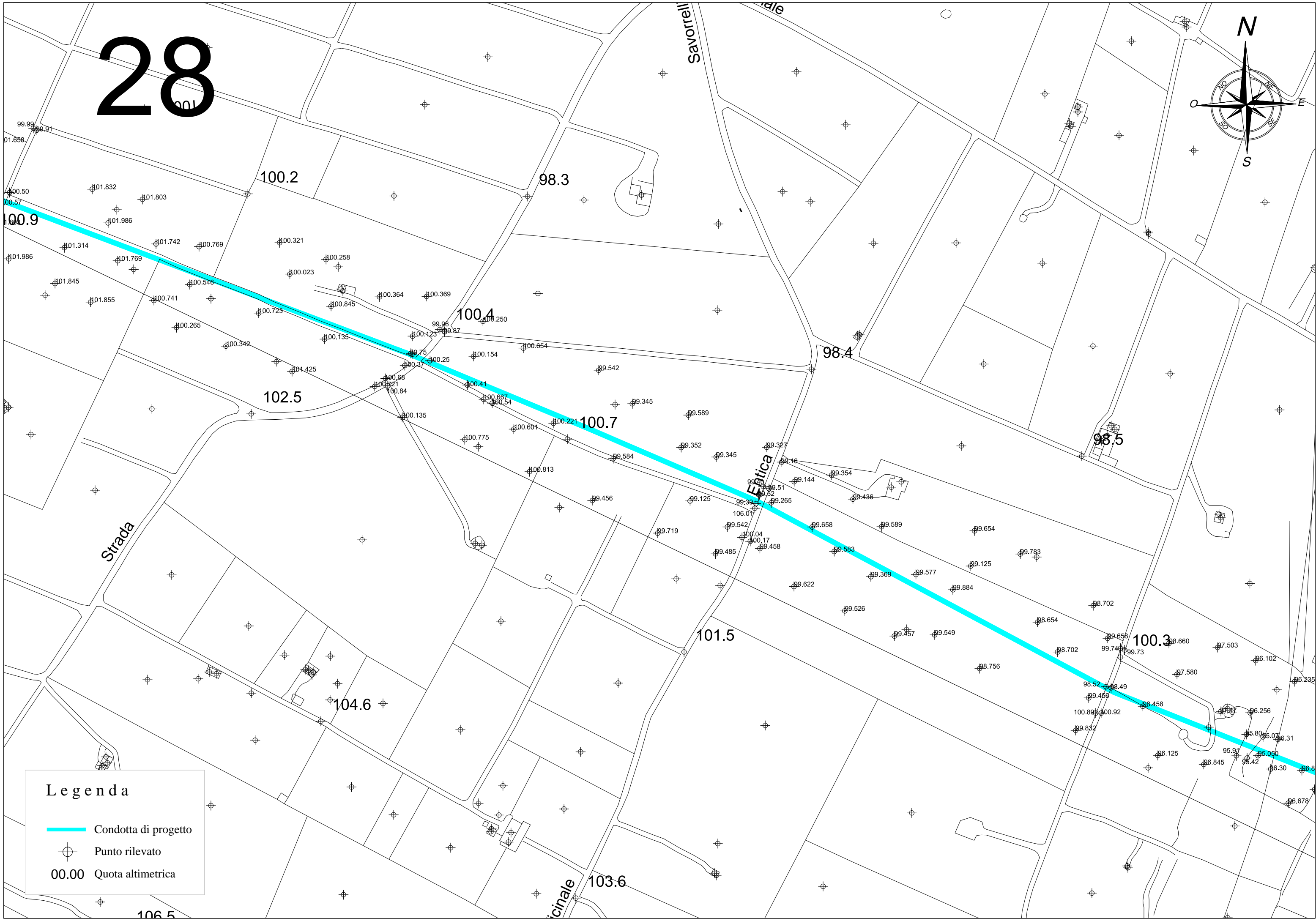

27





Legenda


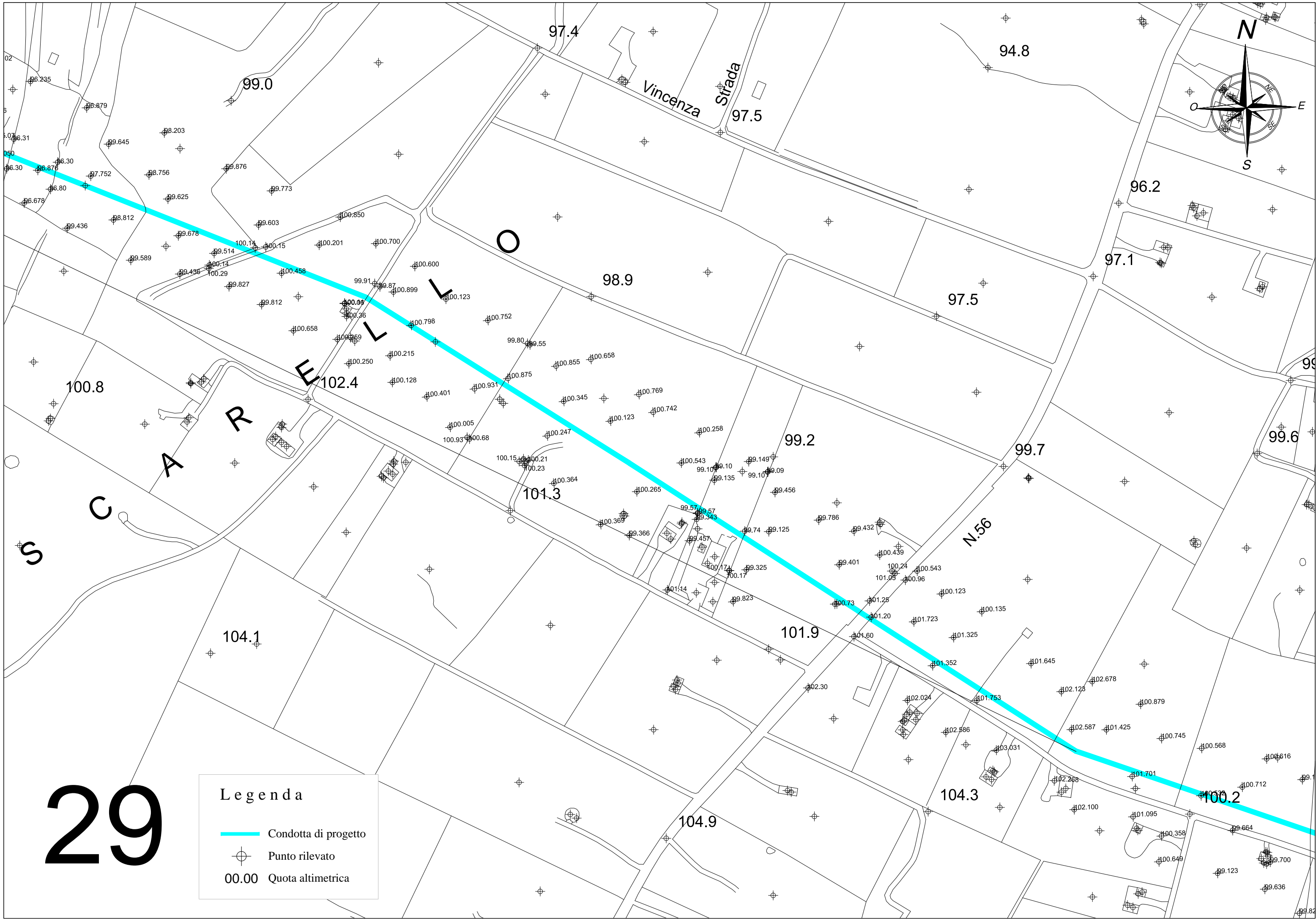
-  Condotta di progetto
-  Punto rilevato
-  Quota altimetrica

28




Legenda

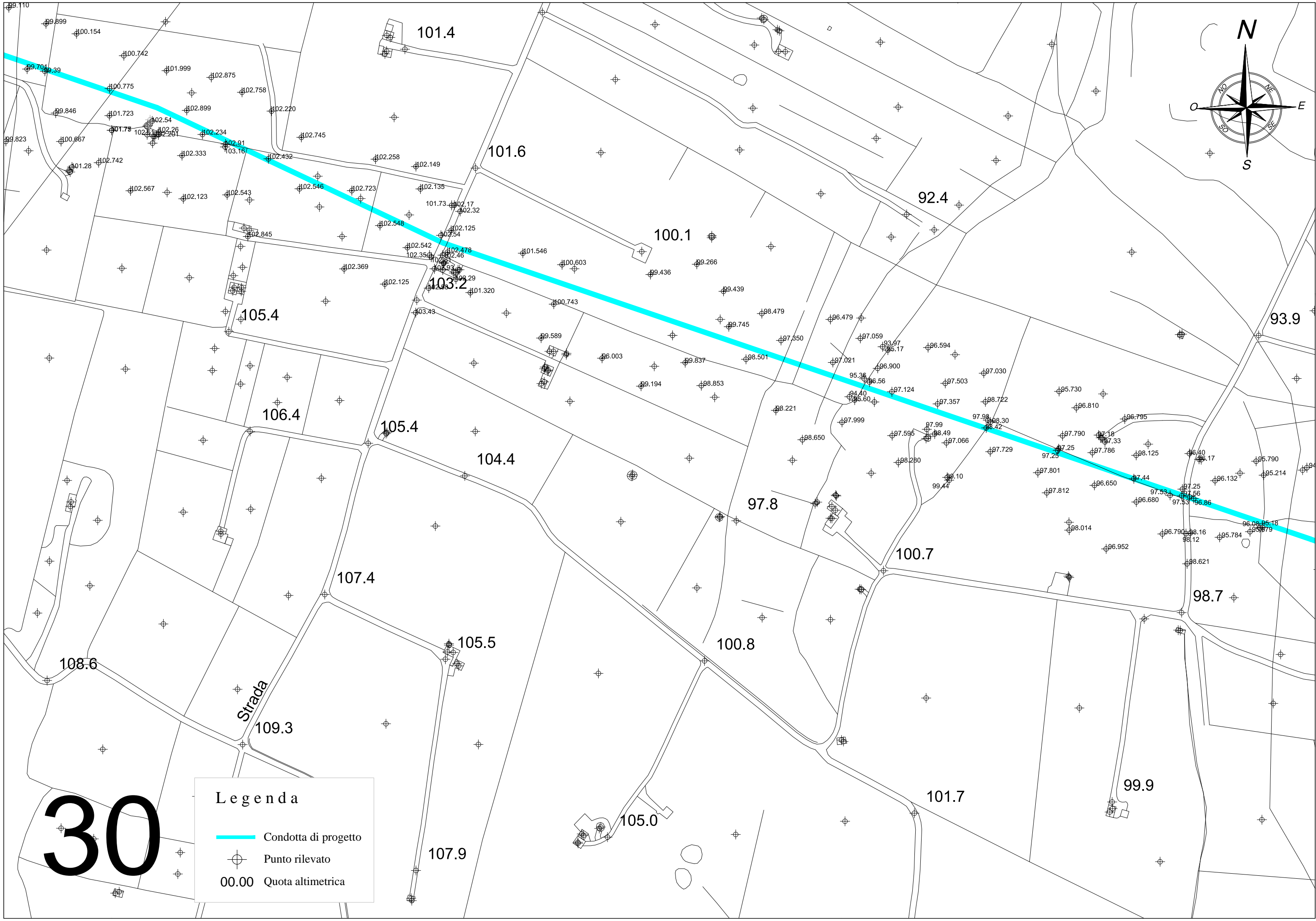
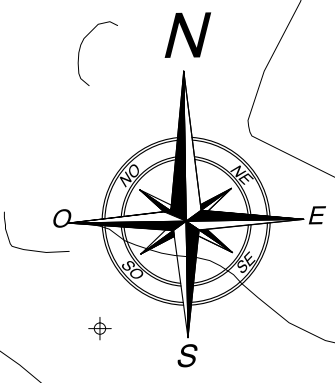
-  Condotta di progetto
-  Punto rilevato
- 00.00** Quota altimetrica





29

Legenda

- Condotta di progetto
-  Punto rilevato
- 00.00 Quota altimetrica



Legenda

-  Condotta di progetto
-  Punto rilevato
- 00.00** Quota altimetrica

30