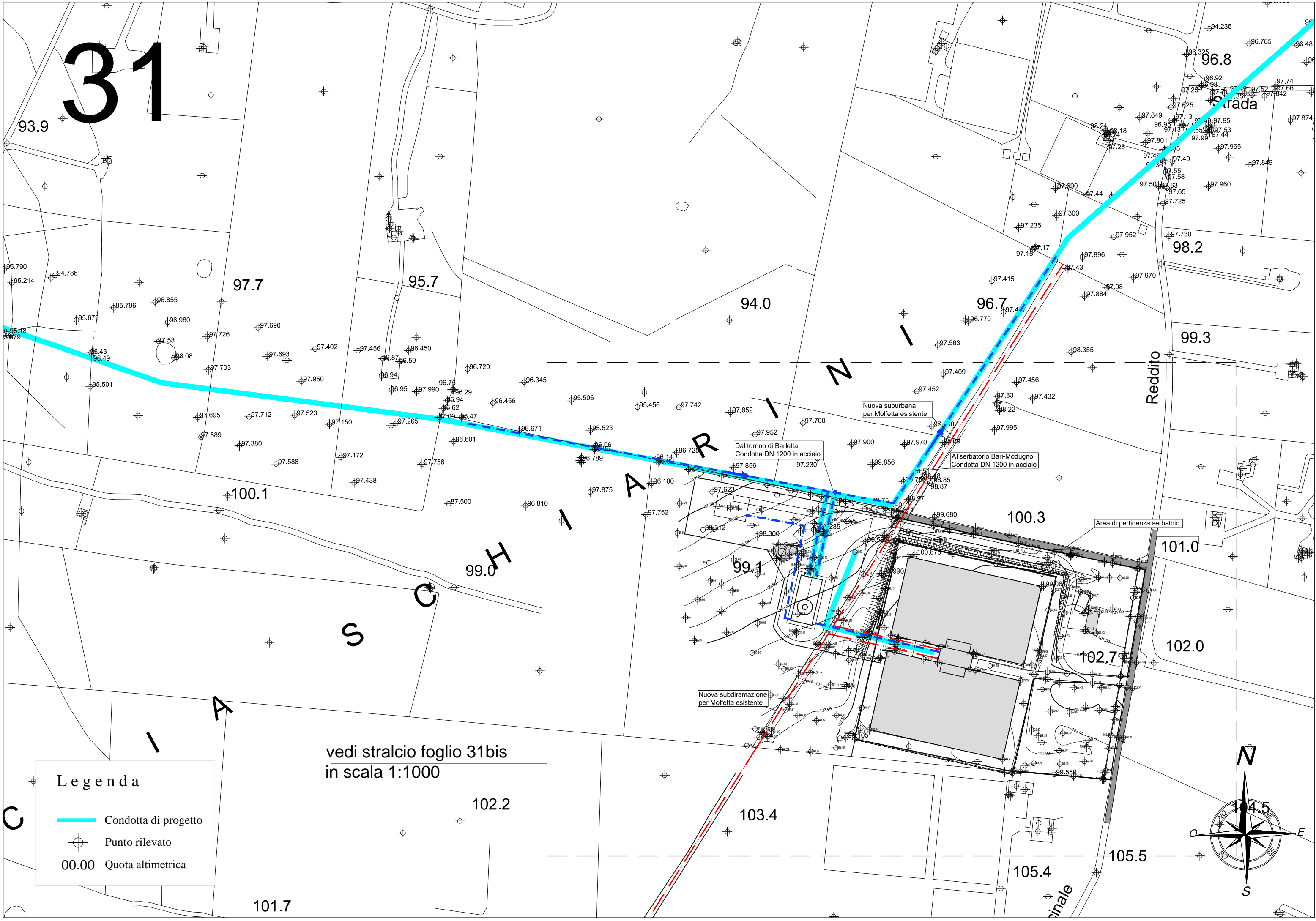





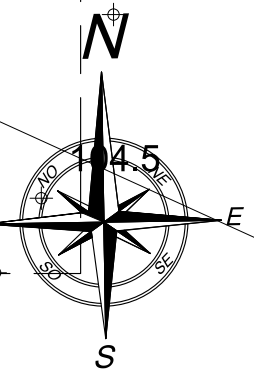
# 31



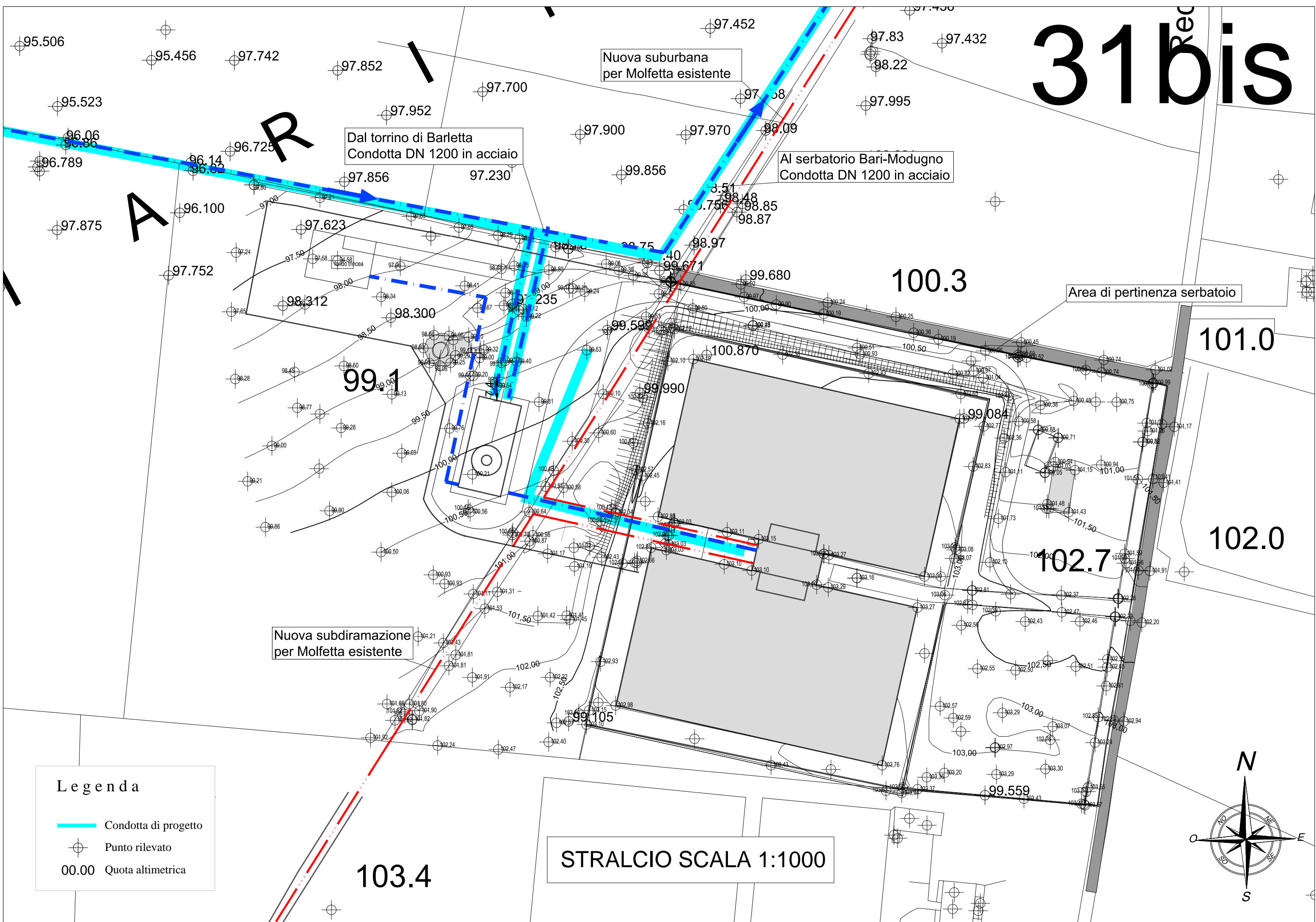
### Legenda

-  Condotta di progetto
-  Punto rilevato
-  Quota altimetrica



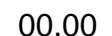
vedi stralcio foglio 31bis  
in scala 1:1000



# 31bis

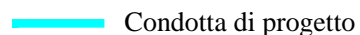
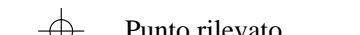
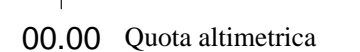


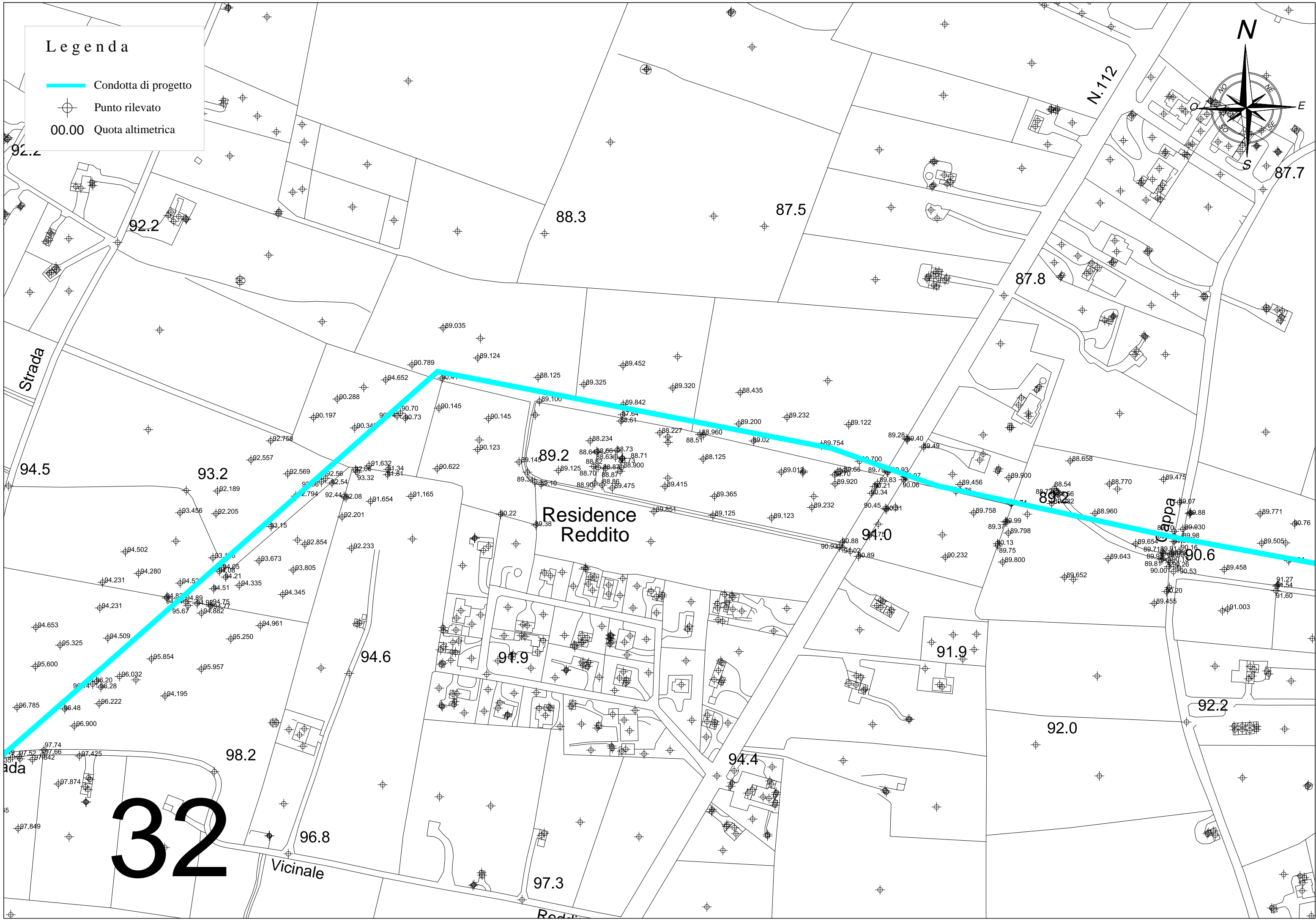

## Legenda

-  Condotta di progetto
-  Punto rilevato
-  Quota altimetrica

STRALCIO SCALA 1:1000

# Legenda

-  Condotta di progetto
-  Punto rilevato
-  Quota altimetrica



92.2

92.2

88.3

87.5

87.8

87.7

N.112

Strada

94.5

93.2

89.2

91.0

90.6

Residence  
Reddito

Cappia

94.6

94.9

91.9

92.2

ada

98.2

96.8

94.4

92.0

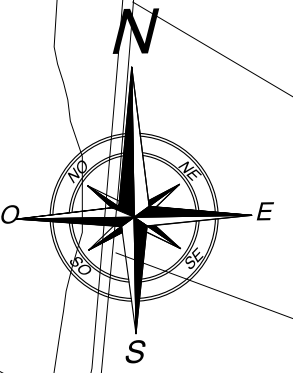
32

Vicinale

97.3

Reddito




# 33



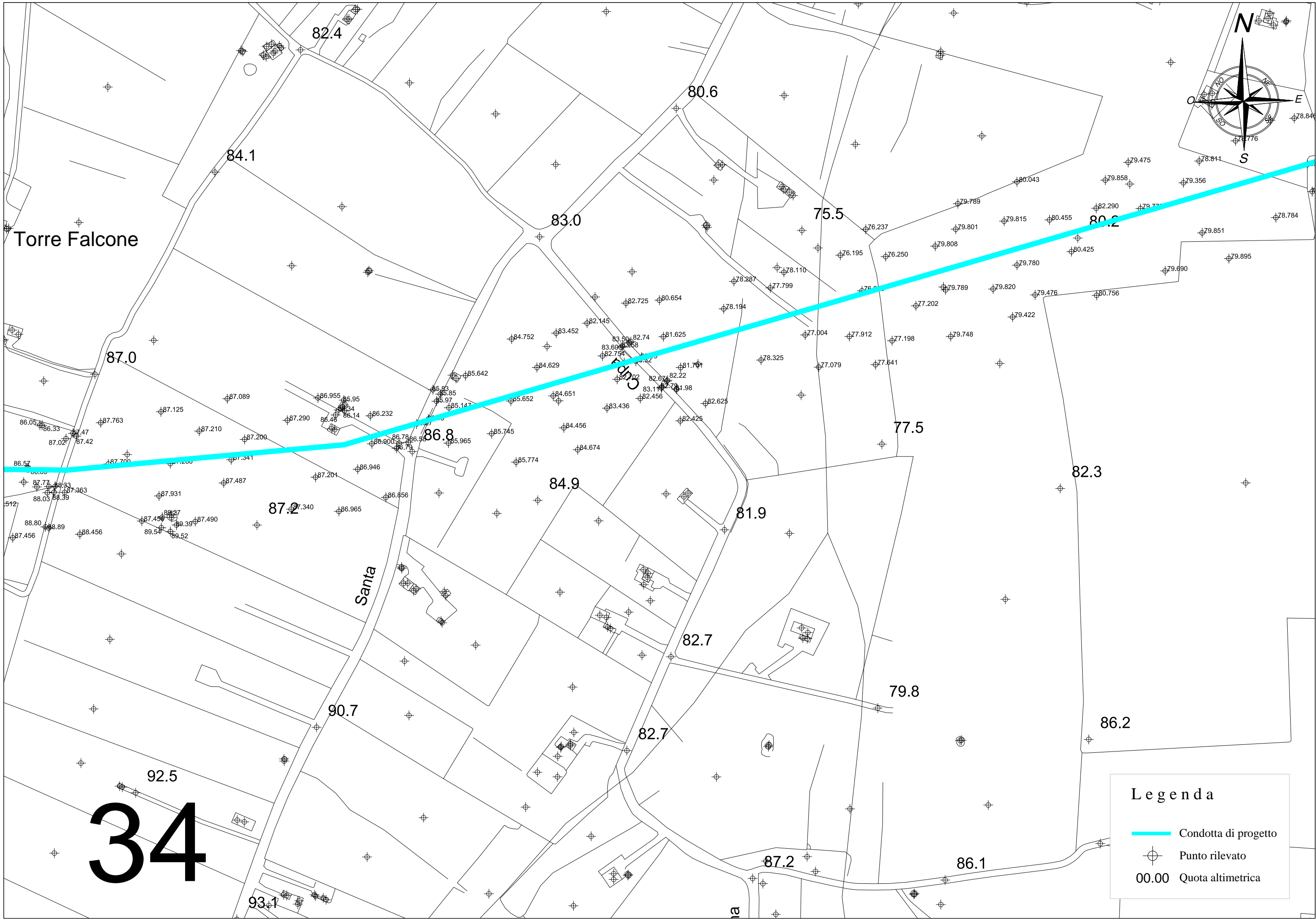
Torre Falda



### Legenda

-  Condotta di progetto
-  Punto rilevato
-  Quota altimetrica

cina



Torre Falcone

Santa

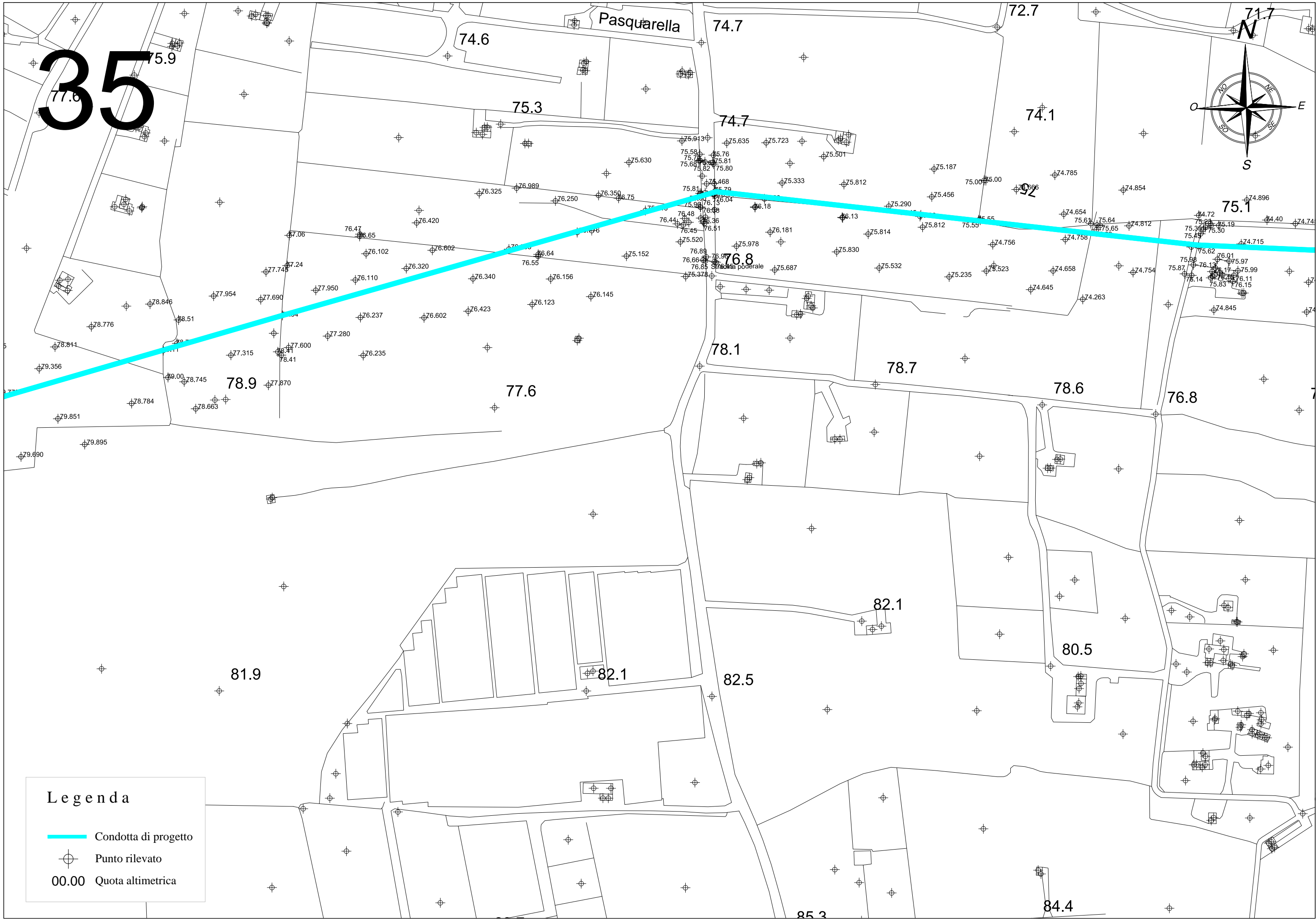
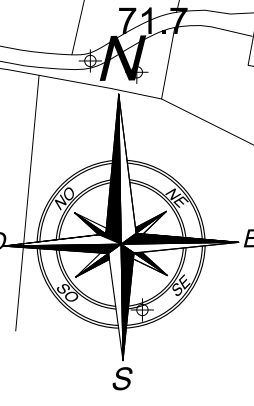
34

**Legenda**



- Condotta di progetto
- ⊕ Punto rilevato
- 00.00 Quota altimetrica

# 35

Pasquarella



**Legenda**

-  Condotta di progetto
-  Punto rilevato
- 00.00** Quota altimetrica

74.6

75.3

74.7

72.7

71.7

75.9

77.6

74.1

O

S

E

74.7

92

75.1

74.896

76.325

76.989

76.250

76.350

76.75

75.913

75.635

75.723

75.501

75.187

75.000

75.500

74.785

74.854

74.654

75.61

75.64

74.812

74.715

74.40

74.74

77.06

76.47

76.65

76.420

76.602

76.340

76.64

76.156

76.123

76.145

75.152

76.89

76.66

76.97

76.85

75.532

75.814

75.812

74.756

74.758

75.65

74.812

74.754

75.62

75.23

75.19

77.954

77.690

77.950

76.110

76.237

76.602

76.423

76.340

76.123

76.145

75.152

76.89

76.66

76.97

76.85

75.532

75.814

75.812

74.756

74.758

75.65

74.812

74.754

75.62

75.23

75.19

78.846

78.51

77.954

77.690

77.950

76.110

76.237

76.602

76.423

76.340

76.123

76.145

75.152

76.89

76.66

76.97

76.85

75.532

75.814

75.812

74.756

74.758

75.65

74.812

74.754

75.62

75.23

75.19

78.811

78.776

78.846

78.51

77.954

77.690

77.950

76.110

76.237

76.602

76.423

76.340

76.123

76.145

75.152

76.89

76.66

76.97

76.85

75.532

75.814

75.812

74.756

74.758

75.65

74.812

74.754

75.62

75.23

75.19

79.690

79.851

79.895

78.784

78.663

78.745

77.315

77.600

77.280

76.235

76.602

76.423

76.340

76.123

76.145

75.152

76.89

76.66

76.97

76.85

75.532

75.814

75.812

74.756

74.758

75.65

74.812

74.754

75.62

75.23

75.19

81.9

82.1


82.5


82.1

80.5

76.8

Legenda

 Condotta di progetto

 Punto rilevato

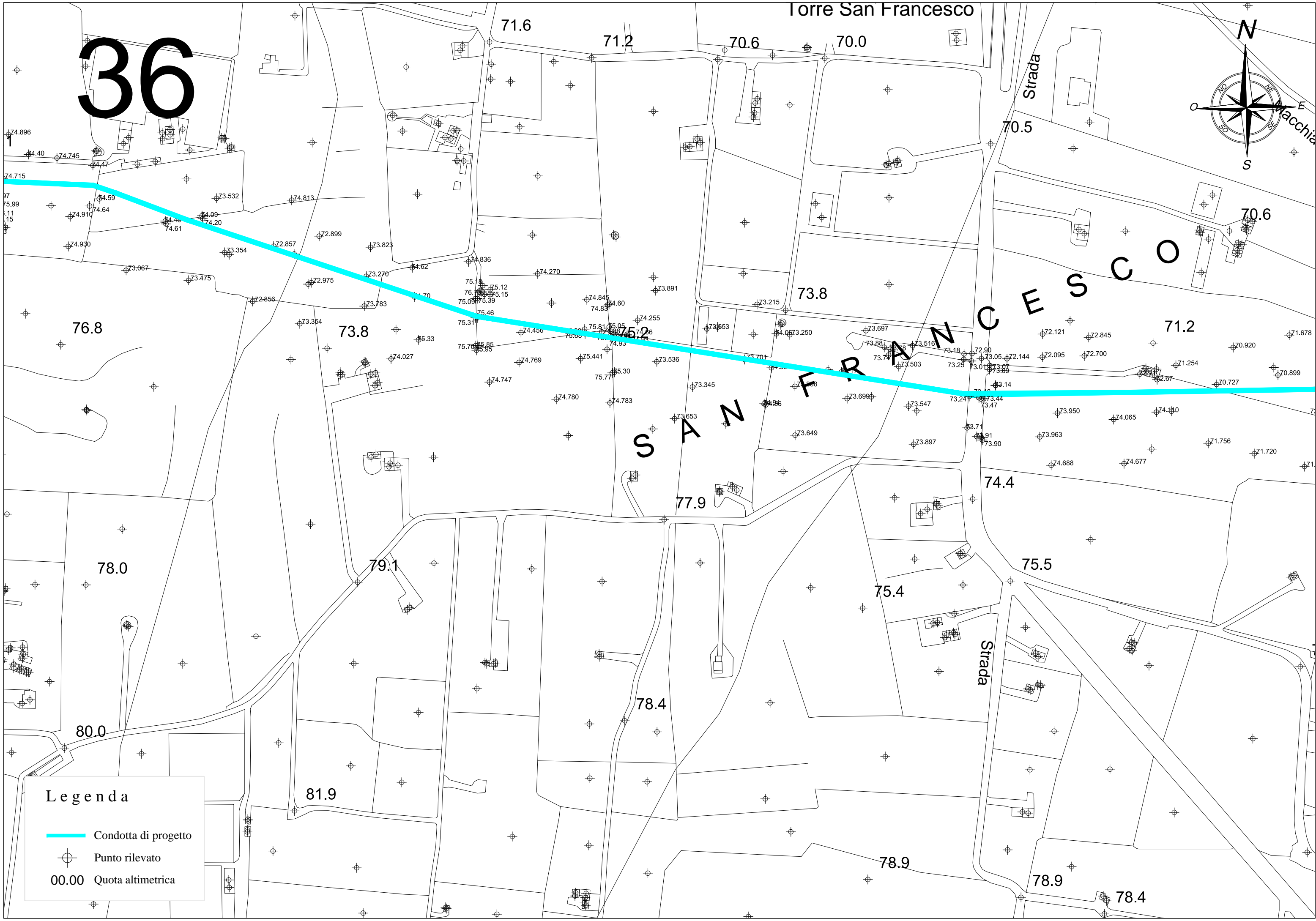
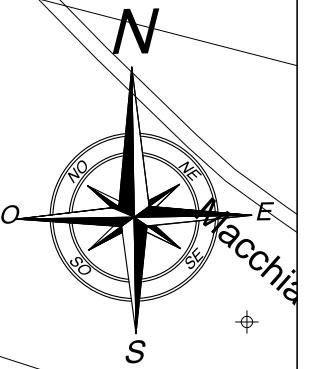
**00.00** Quota altimetrica

85.3



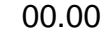
84.4

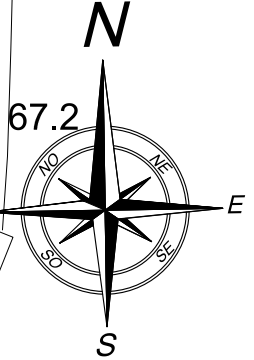
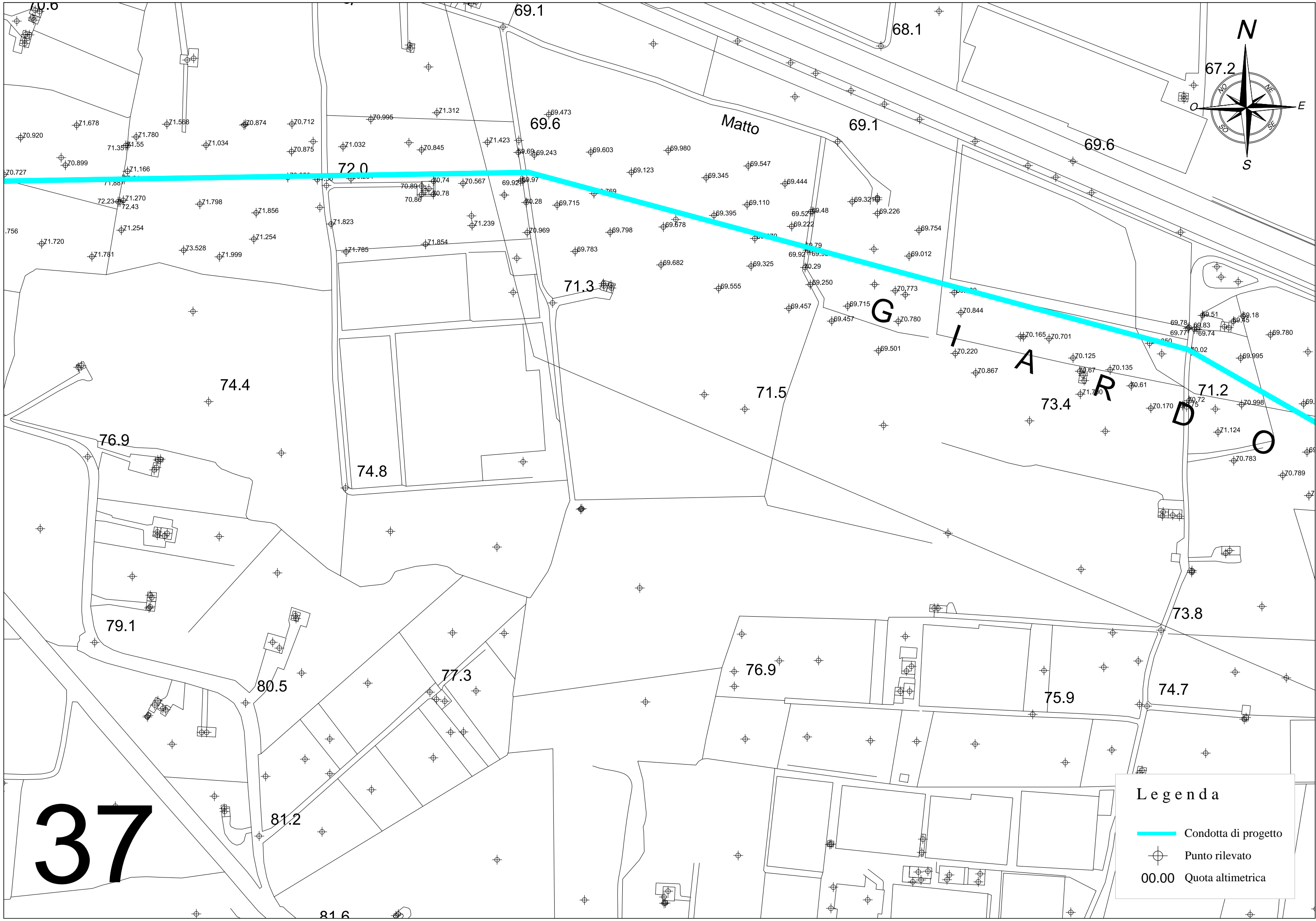
# 36

## Torre San Francesco




### Legenda

-  Condotta di progetto
-  Punto rilevato
-  Quota altimetrica



**Legenda**

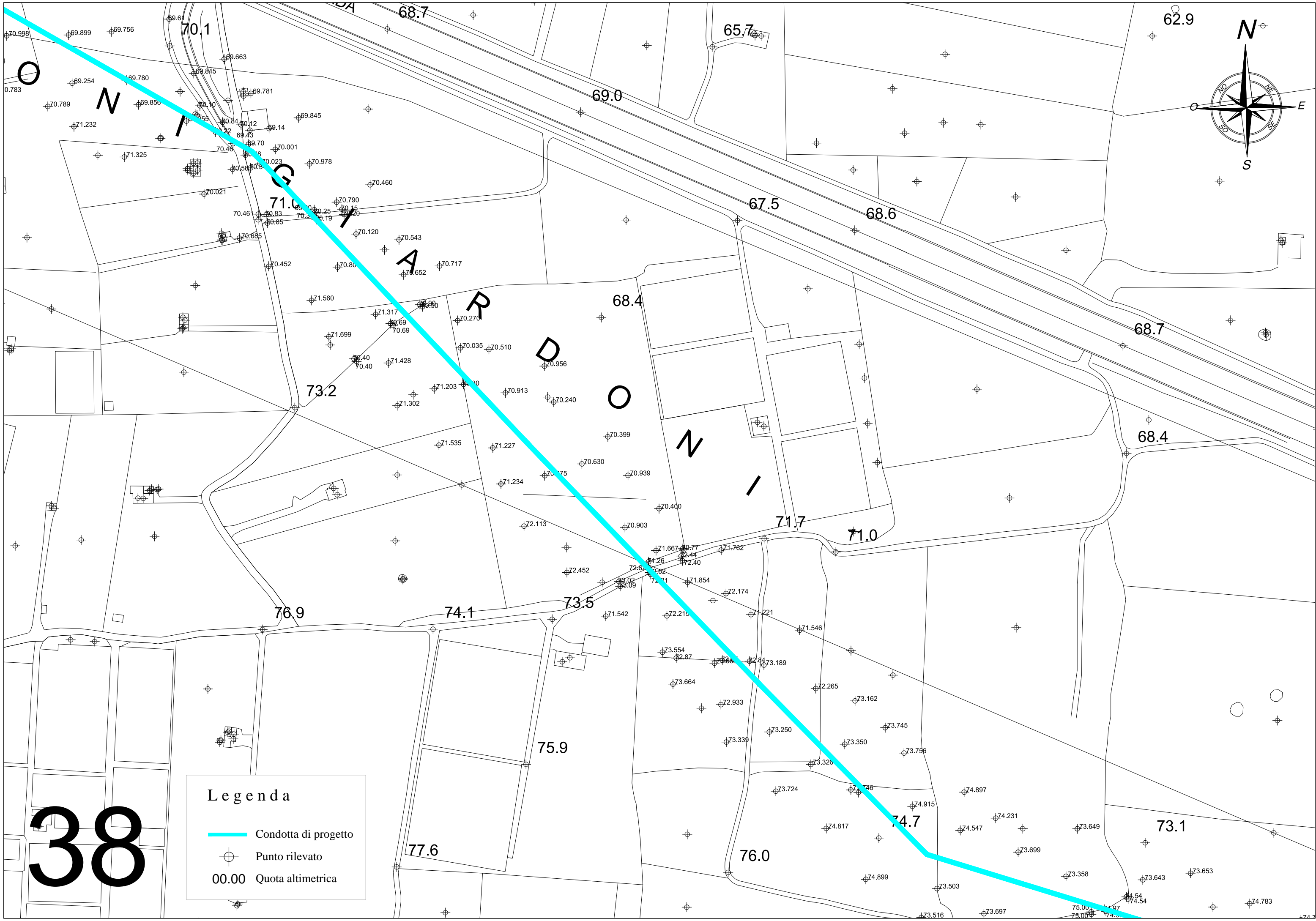
- Condotta di progetto
-  Punto rilevato
- 00.00 Quota altimetrica

37

Matto

G I A R D O

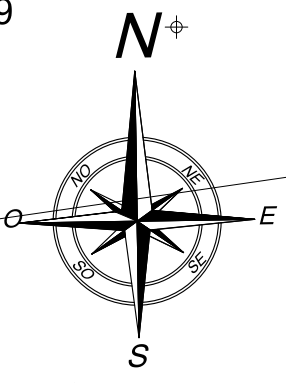






**Legenda**

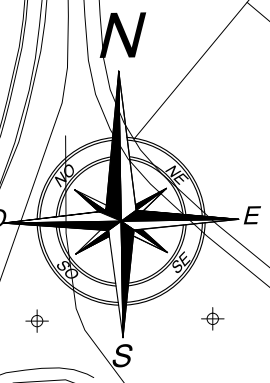
- Condotta di progetto
- ⊕ Punto rilevato
- 00.00 Quota altimetrica

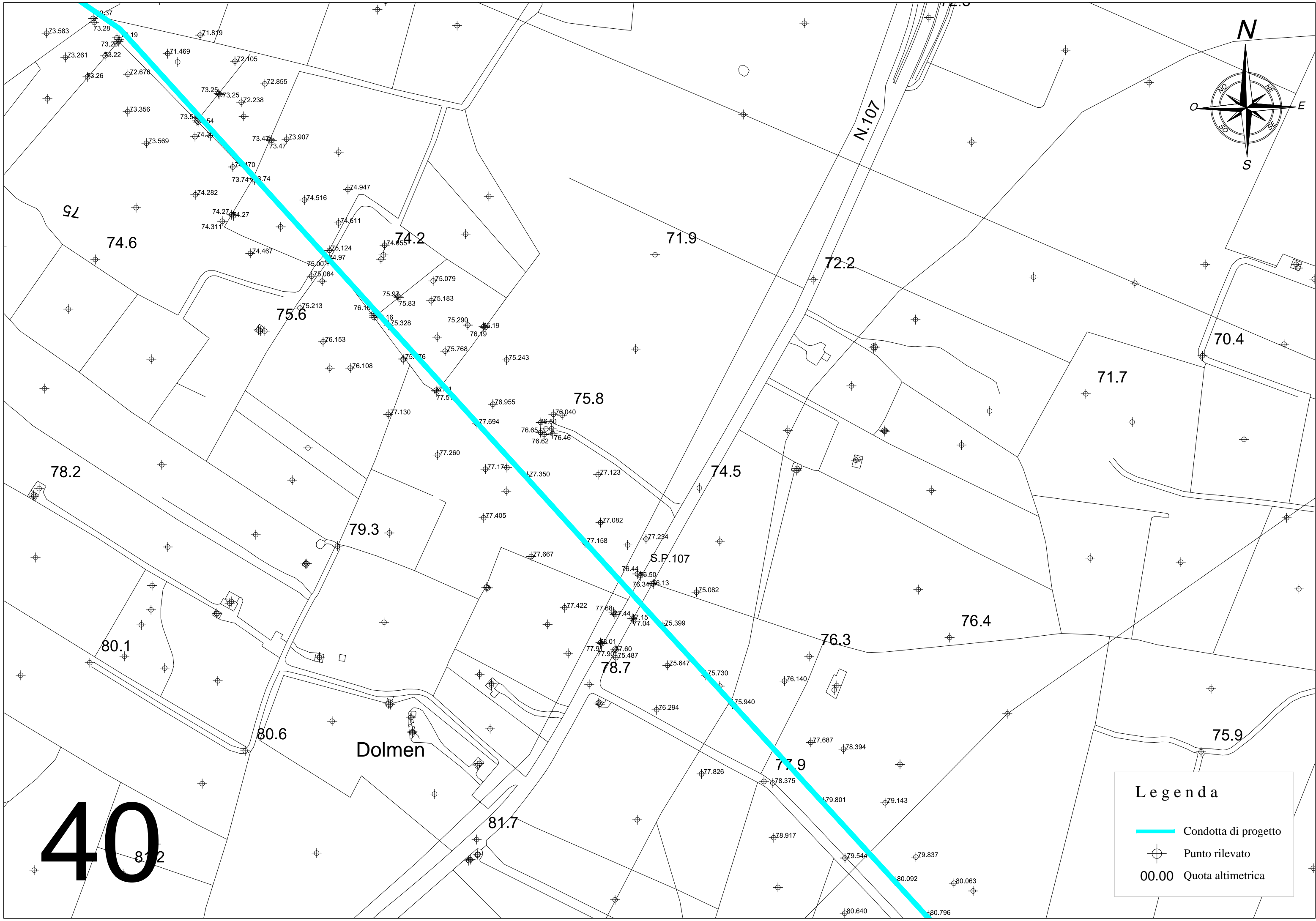
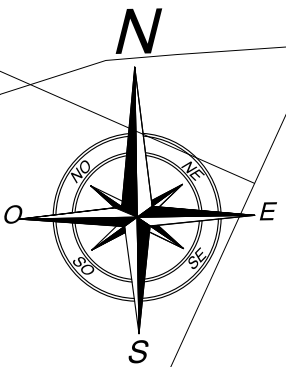
**38**





# Legenda

-  Condotta di progetto
-  Punto rilevato
- 00.00** Quota altimetrica

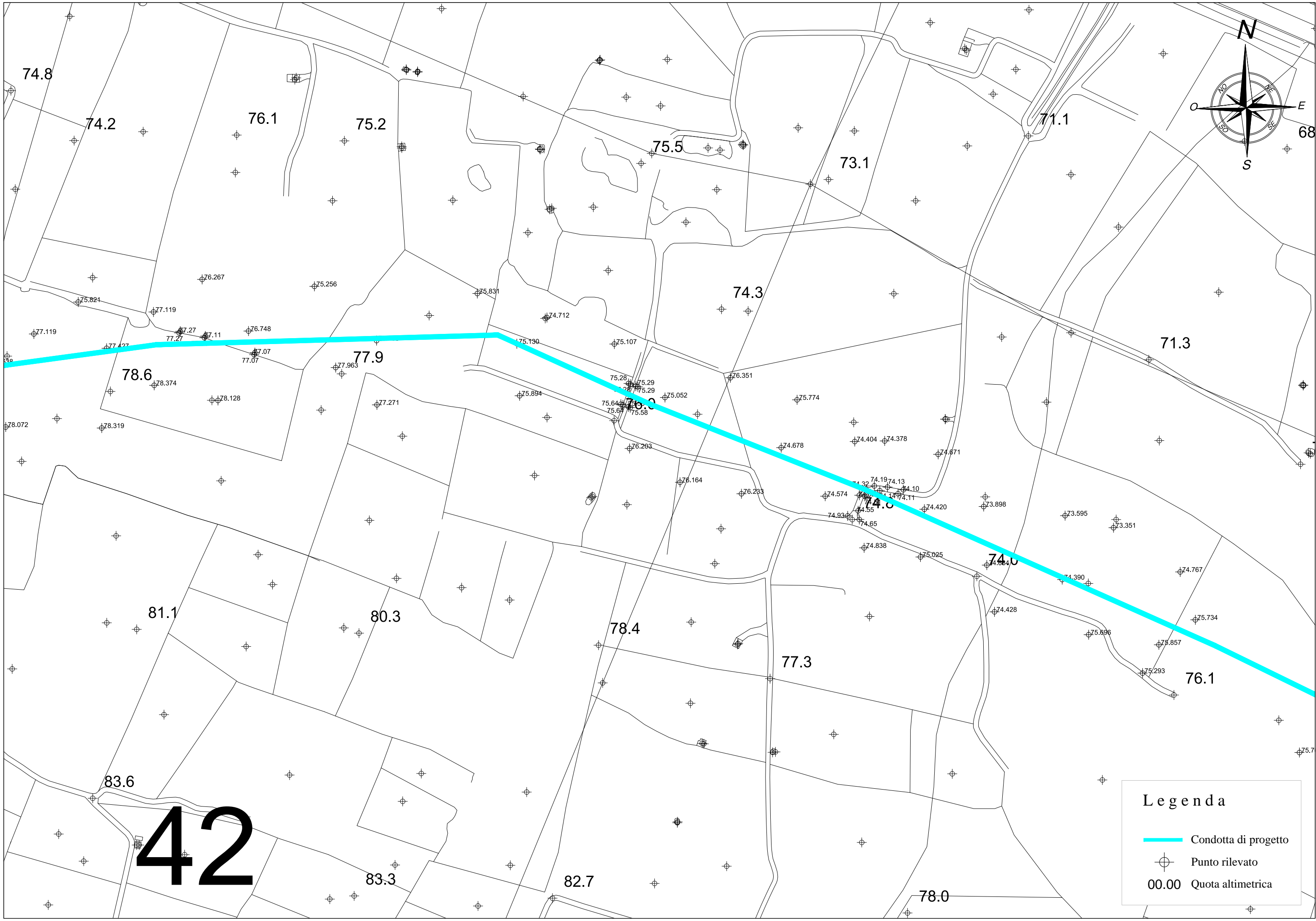




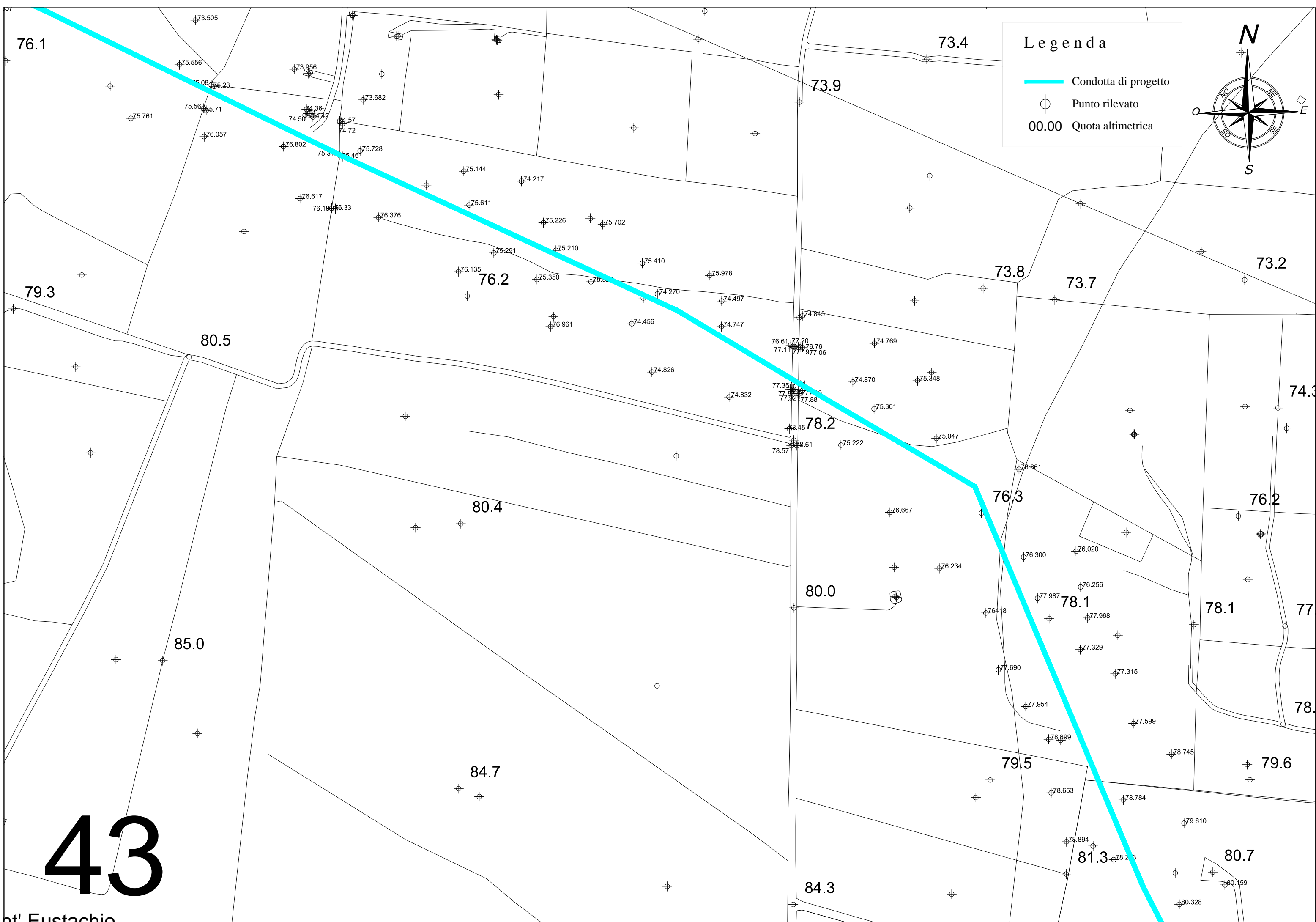
**Legenda**

-  Condotta di progetto
-  Punto rilevato
- 00.00** Quota altimetrica




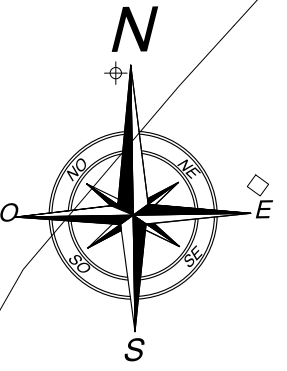


42



**Legenda**

- Condotta di progetto
-  Punto rilevato
- 00.00 Quota altimetrica



**43**

nt' Eustachio

76.1

73.4

73.9

79.3

80.5

76.2

73.8

73.7

73.2

78.2

80.4

76.3

76.2

85.0

80.0

78.1

78.1

77

84.7

79.5

79.6

81.3

80.7

84.3

80.328

80.159

73.505

75.556

73.956

75.084

75.71

75.761

76.057

76.802

75.31

75.46

75.728

76.617

76.18

76.33

76.376

75.144

74.217

75.611

75.226

75.702

76.135

75.291

75.210

75.350

75.31

75.410

75.978

76.961

74.456

74.497

74.747

74.826

74.832

76.61

77.20

77.11

77.19

77.06

77.35

77.11

77.0

77.32

77.88

78.45

78.61

78.57

74.845

74.769

74.870

75.348

75.361

75.047

76.667

76.234

76.300

76.020

76.256

76.418

77.987

77.968

77.329

77.315

77.690

77.954

78.899

77.599

78.745

78.653

78.784

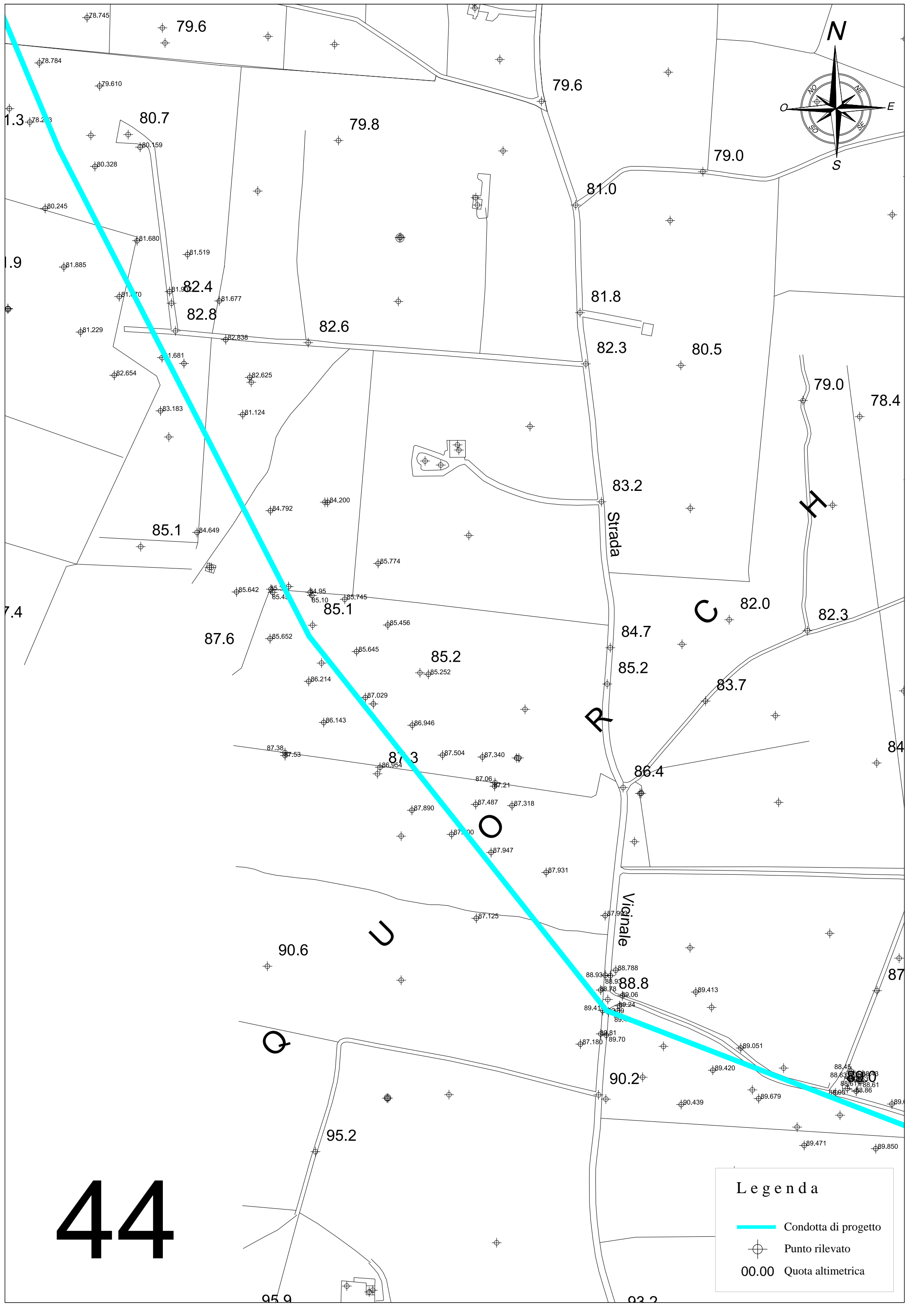
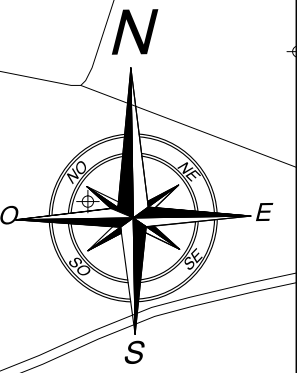
79.610

78.894

78.233

80.328

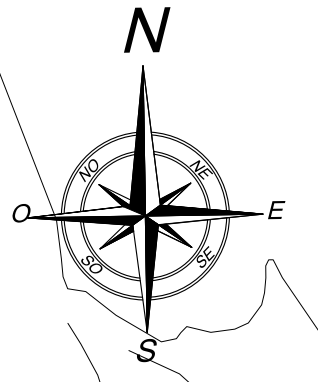
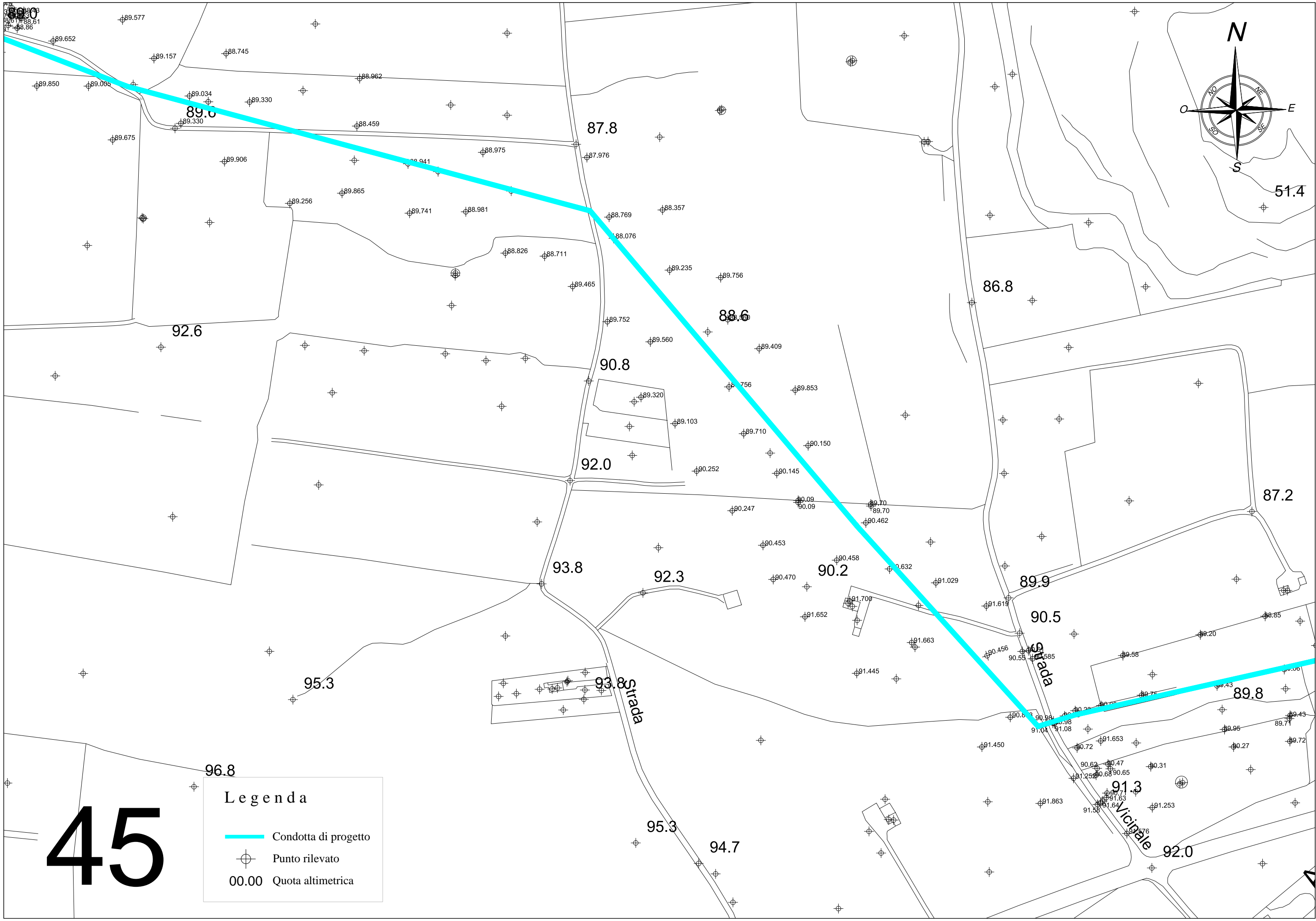
80.159






44

**Legenda**

- Condotta di progetto
- ⊕ Punto rilevato
- 00.00 Quota altimetrica



**Legenda**

-  Condotta di progetto
-  Punto rilevato
-  Quota altimetrica

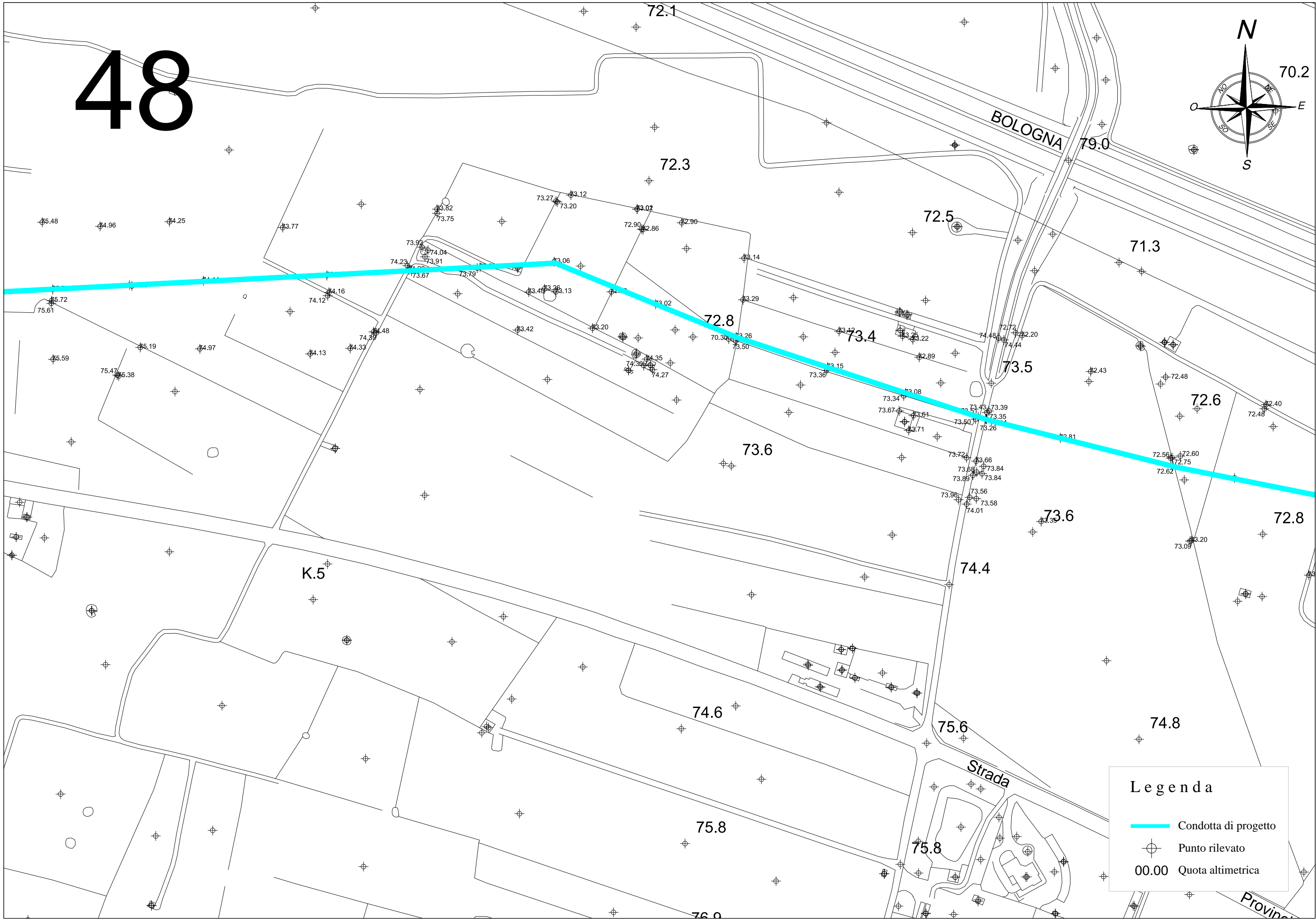
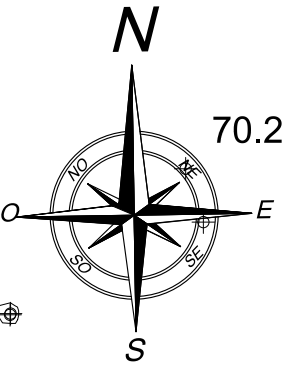
**45**







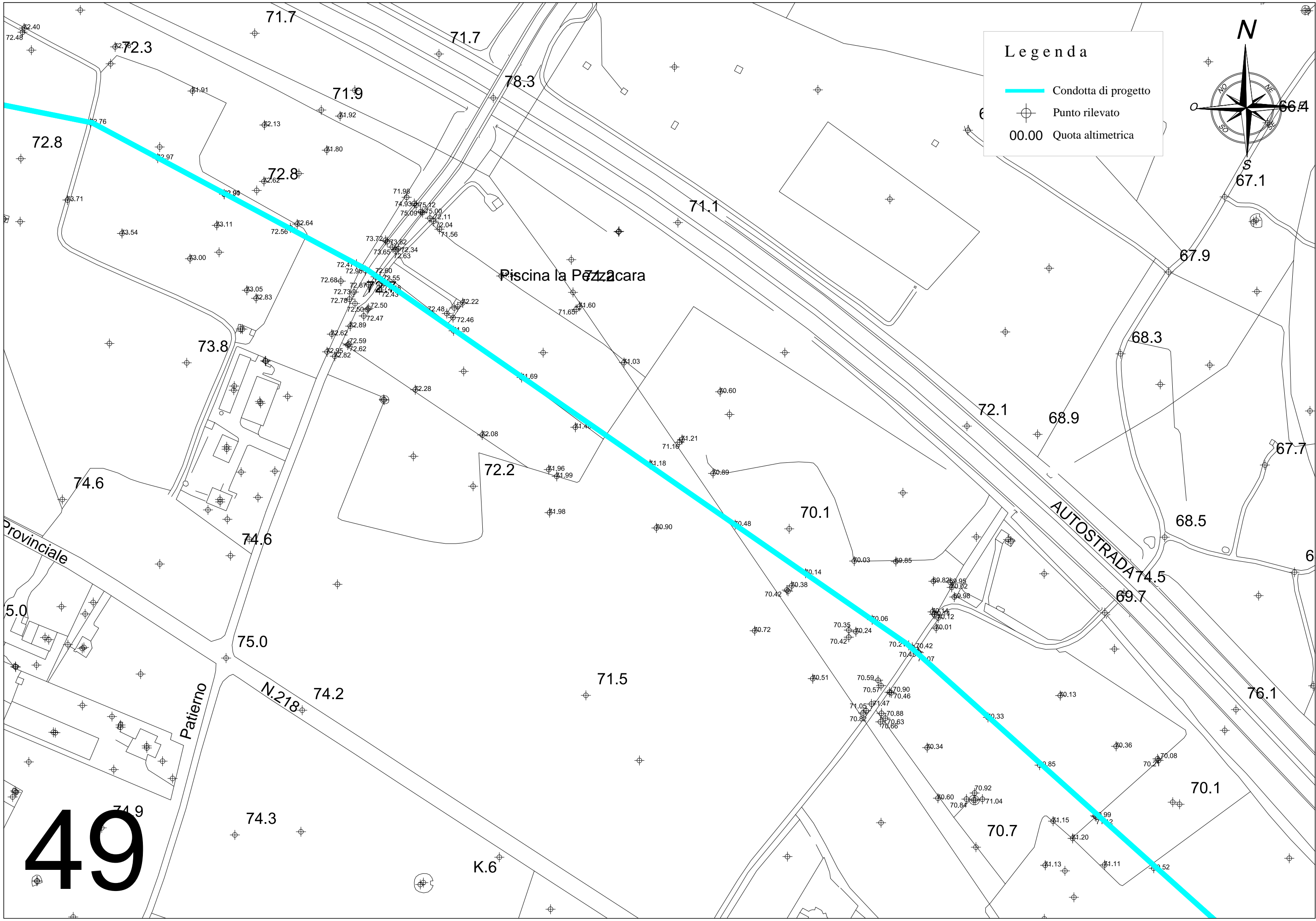


# 48



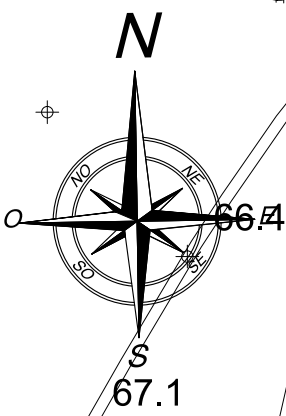
**Legenda**

-  Condotta di progetto
-  Punto rilevato
- 00.00** Quota altimetrica



**Legenda**

- Condotta di progetto
- ⊕ Punto rilevato
- 00.00 Quota altimetrica



Piscina la Pizzacara

AUTOSTRADA

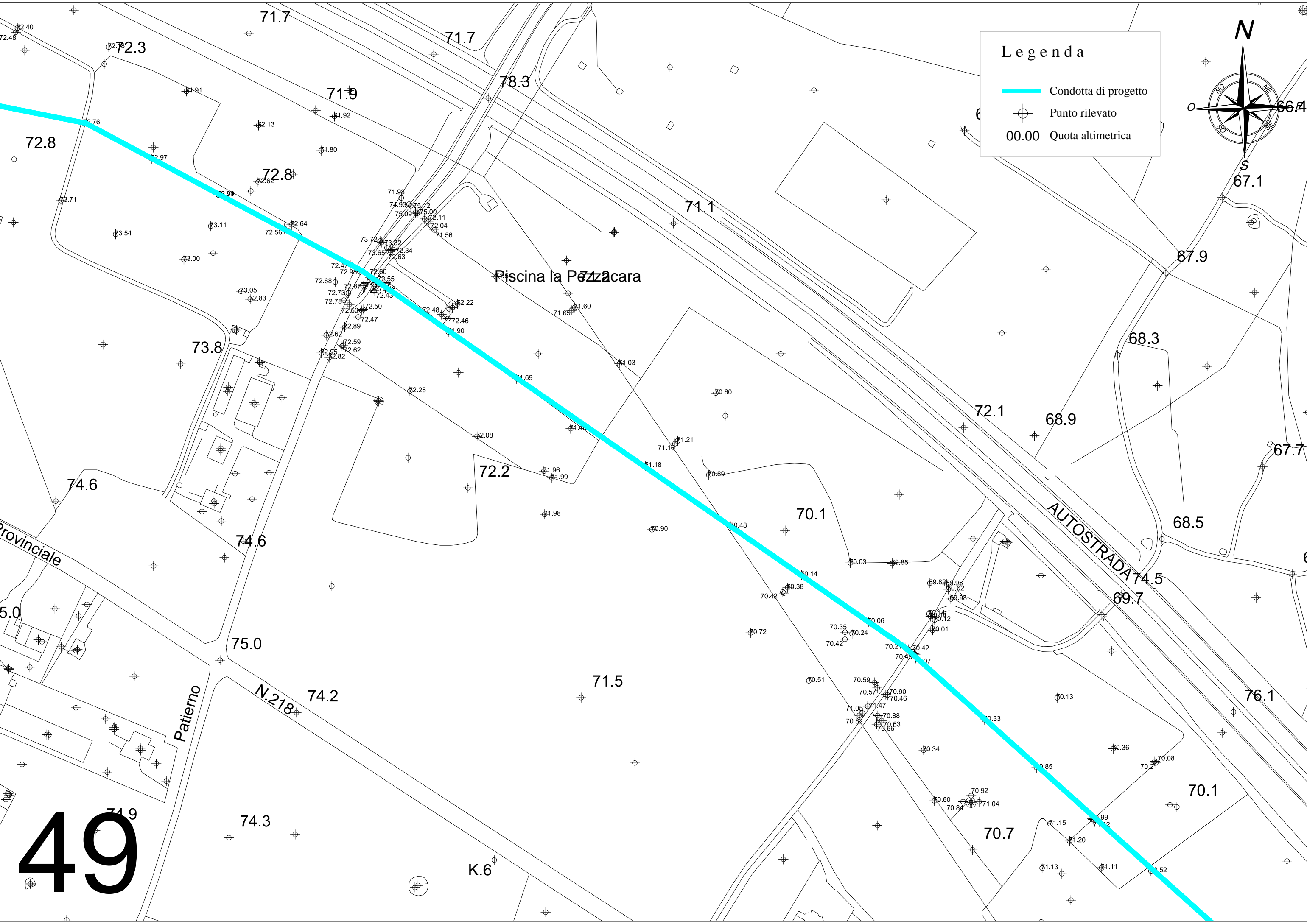
N.218

Provinciale

Patrierno



49

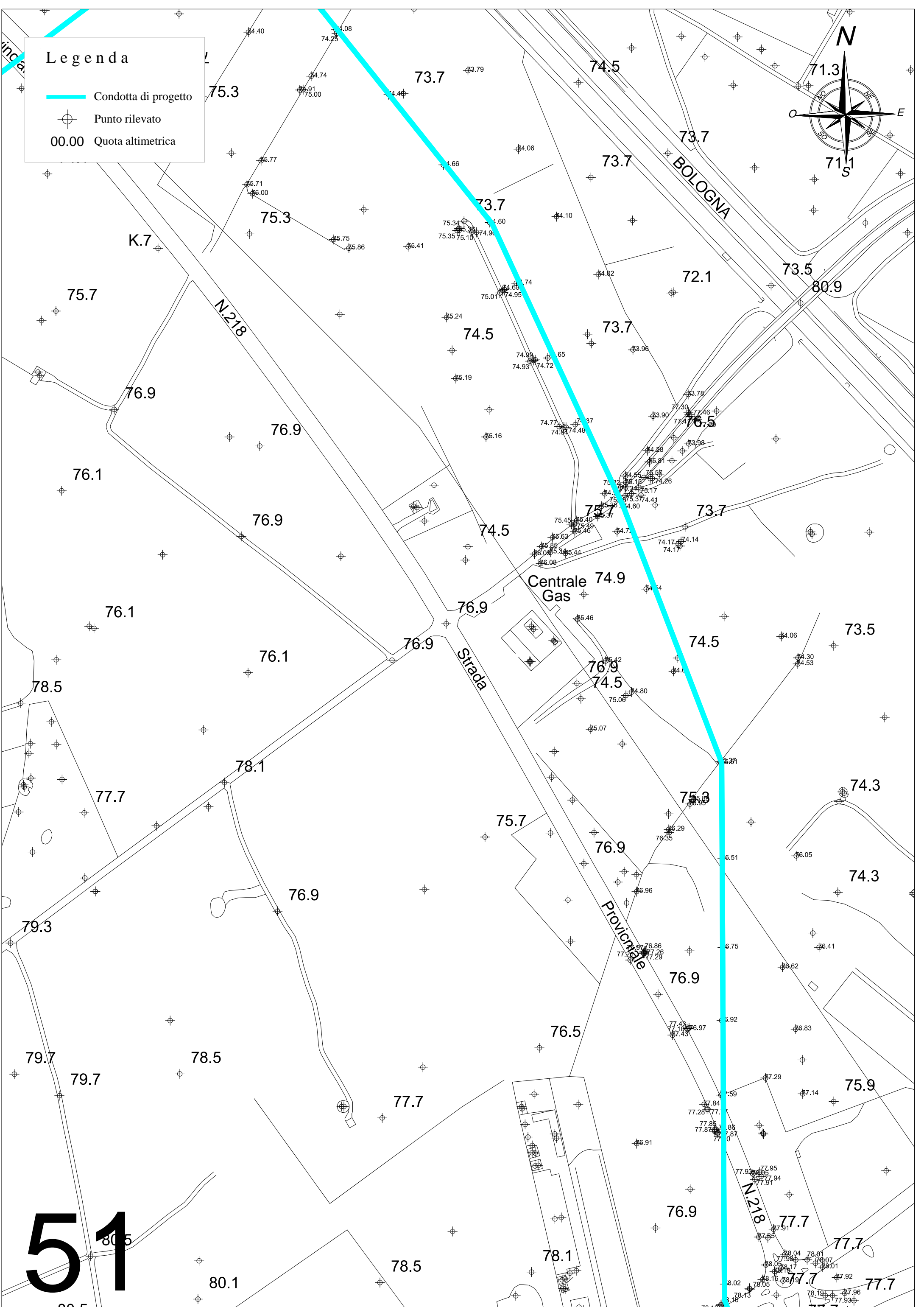
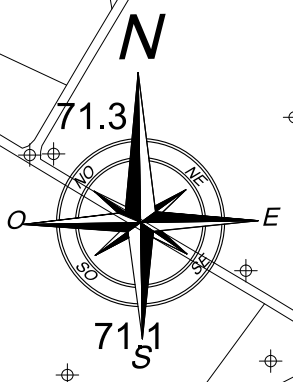
K.6

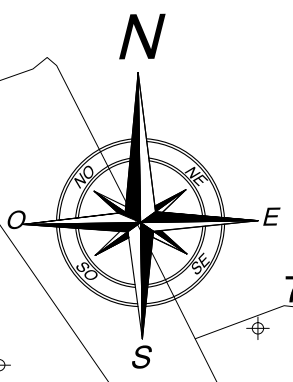
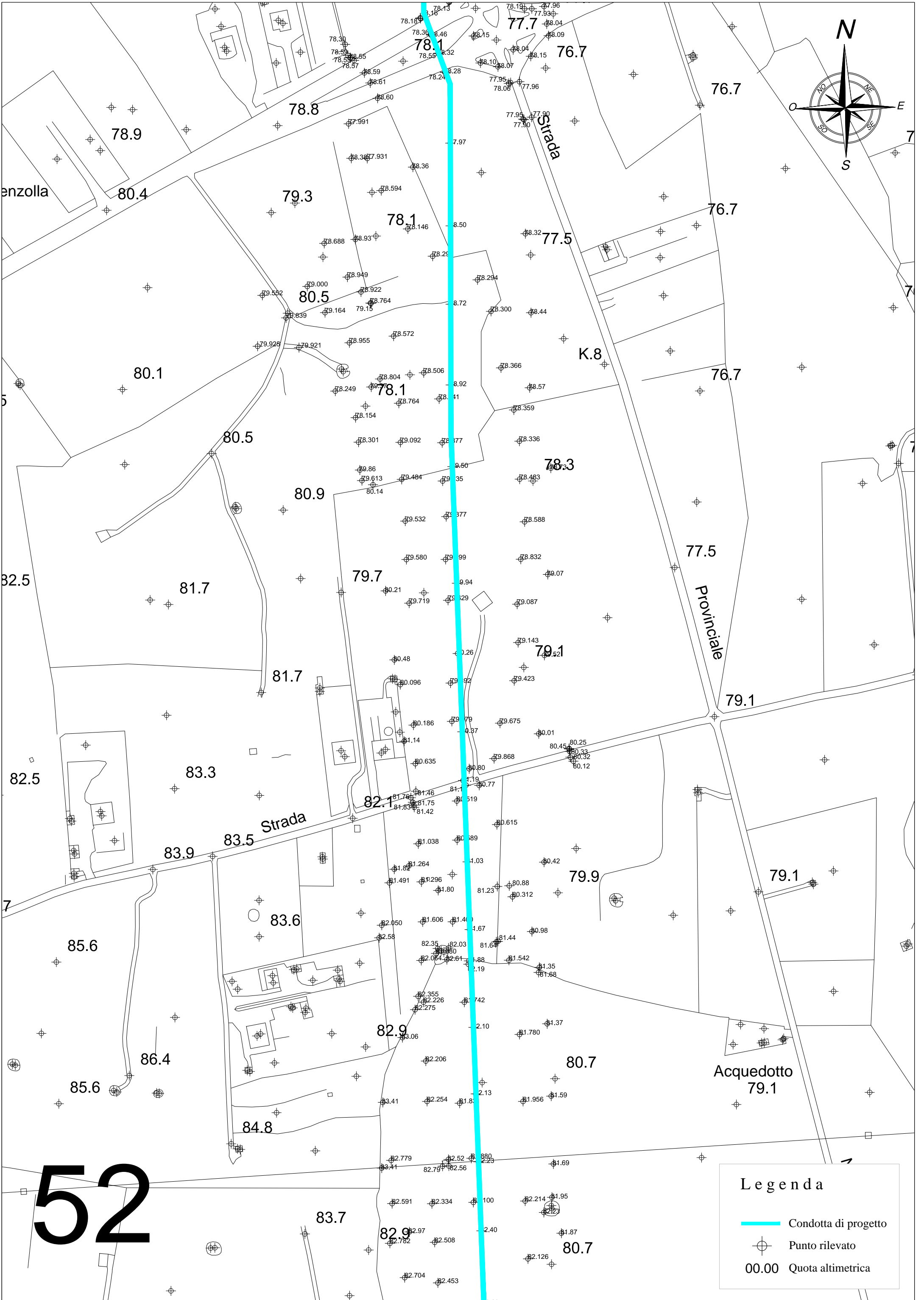





# Legenda

-  Condotta di progetto
-  Punto rilevato
- 00.00 Quota altimetrica





**Legenda**

- Condotta di progetto
-  Punto rilevato
- 00.00 Quota altimetrica

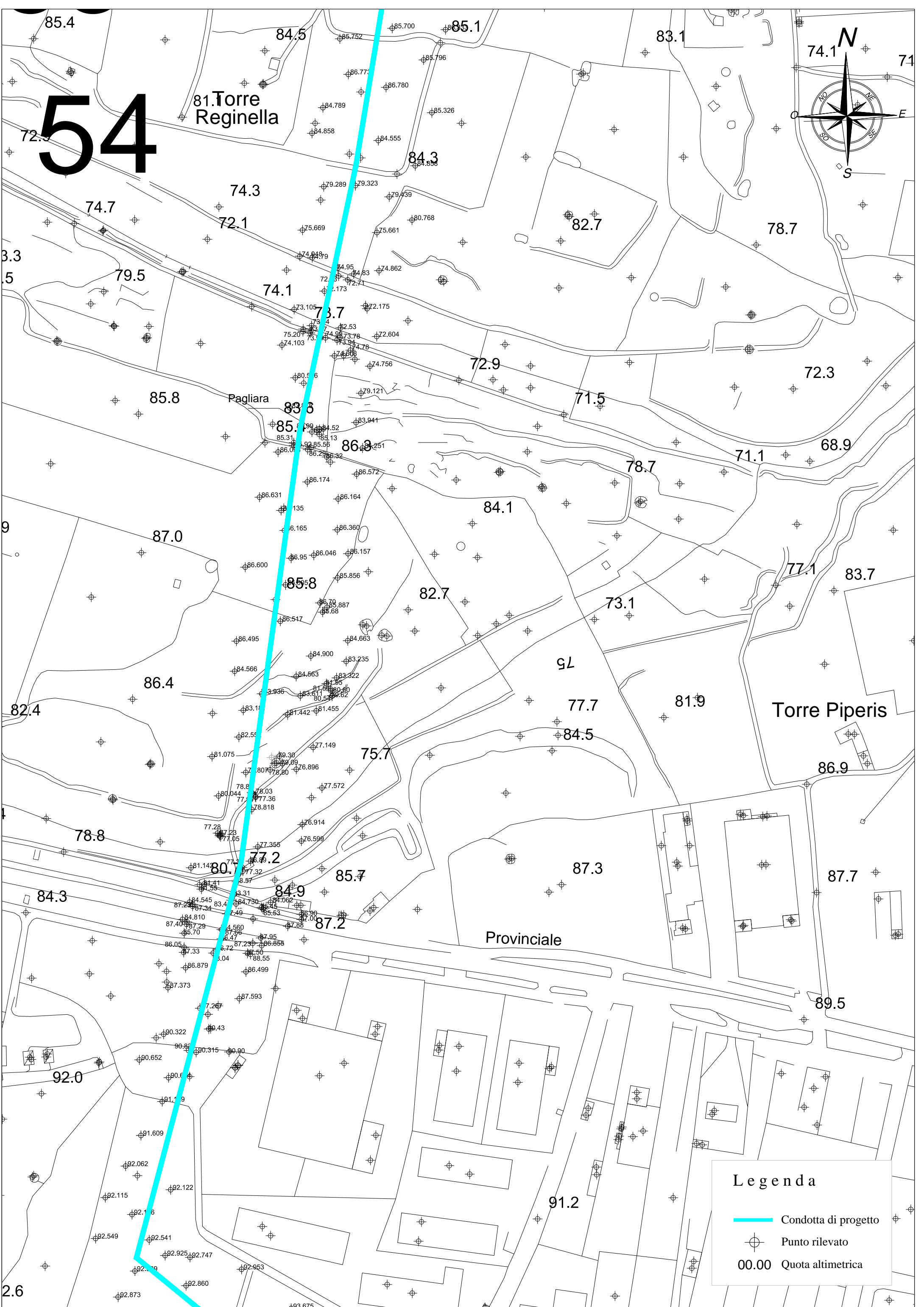
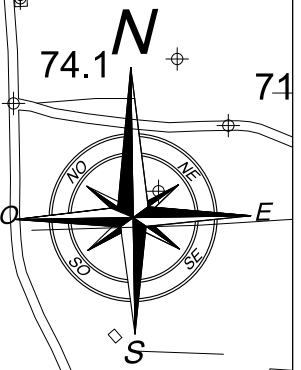
52







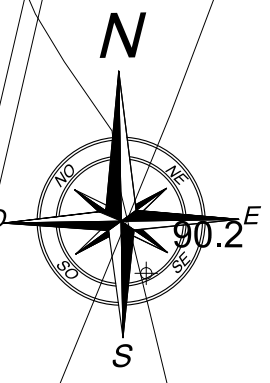
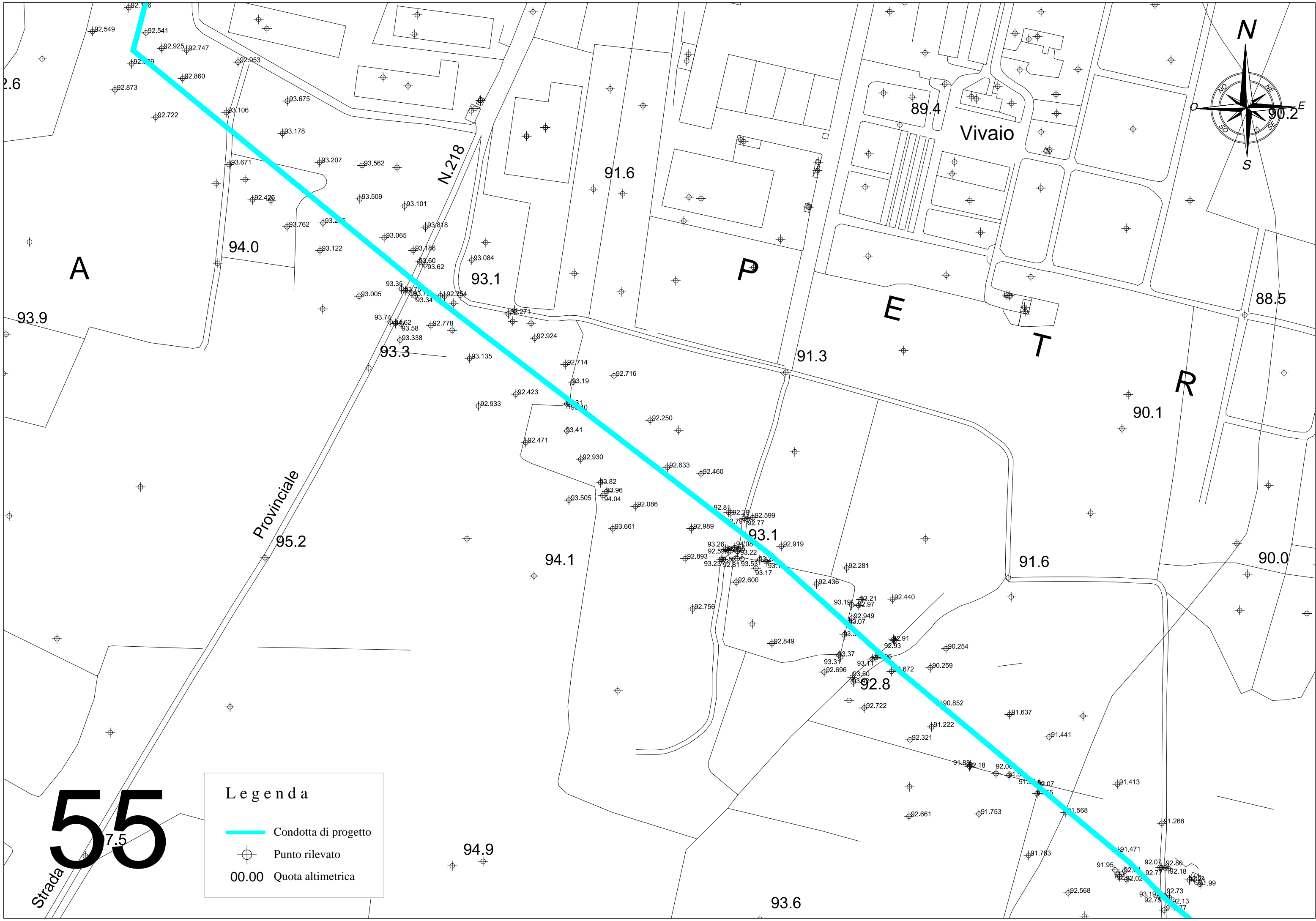
# 54

81 Torre Reginella




### Legenda

-  Condotta di progetto
-  Punto rilevato
- 00.00** Quota altimetrica



**Legenda**

- Condotta di progetto
-  Punto rilevato
- 00.00 Quota altimetrica

**55**  
Strada

2.6

93.9

**A**

94.0

Provinciale

95.2

N.218

91.6

**P**

93.1

**E**

**T**

91.3

**R**

88.5

90.1

90.0

94.1

93.1

91.6

92.8

94.9

93.6

89.4

Vivaio

90.2

97.5

92.16

92.549

92.541

92.925

92.747

92.879

92.860

92.873

92.722

93.106

93.675

93.178

93.671

93.207

93.562

92.426

93.509

93.101

93.762

93.255

93.065

93.818

93.122

93.196

93.084

93.005

93.35

92.754

93.74

93.62

92.778

93.58

93.338

93.33

93.135

92.714

92.716

92.933

92.423

93.19

92.250

92.471

93.41

92.930

92.633

92.460

93.82

93.96

94.04

92.086

93.661

92.989

92.81

92.29

92.599

93.26

94.08

92.59

92.77

92.893

93.22

92.919

93.23

92.81

93.52

93.17

92.600

92.436

92.281

92.756

93.19

93.21

92.440

93.37

92.97

92.949

92.696

93.07

92.91

93.37

92.91

90.254

92.672

90.259

92.722

90.852

91.222

91.637

92.661

91.753

91.441

91.89

92.18

92.06

91.5

92.07

91.413

91.568

91.268

91.783

91.471

91.95

92.02

92.07

92.80

92.77

92.18

92.73

91.99

92.568

93.19

92.73

92.79

92.13

91.77