PROFILO variante

SEZIONE 17

PROGRESSIVA 376.76

BONIFICA
BO1 16.61 mq.
RILEVATO
RI1 203.86 mq.
SCOTICO
ST1 4.19 mq.

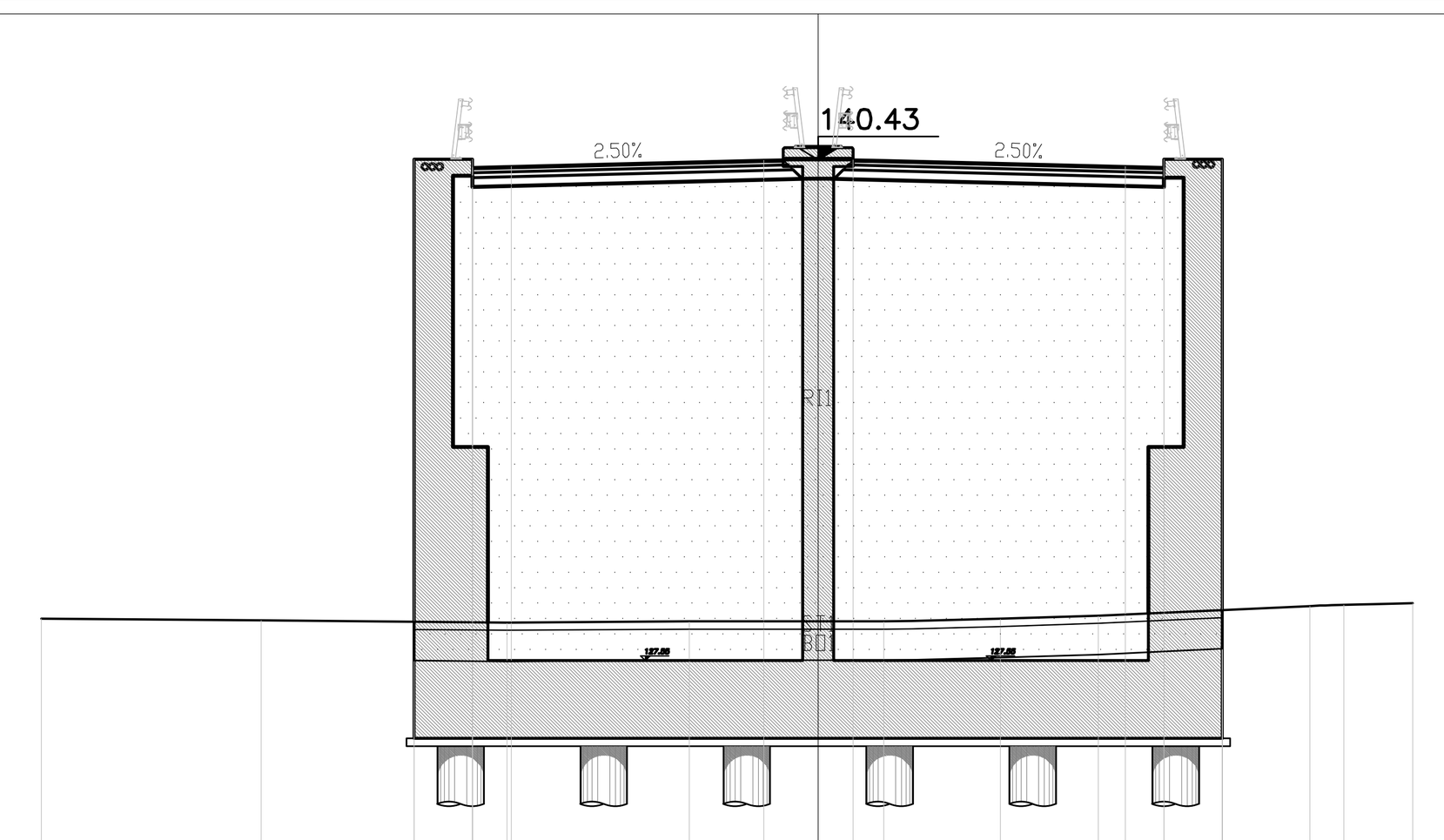

PROGRESSIVE TERRENO	-20, -14.34, -8.01, -3.32, 1.69, 4.69, 7.21, 12.65, 13.53, 15.3
PARZIALI TERRENO	5.66, 6.33, 4.69, 5.01, 3, 2.52, 5.44, 0.88, 1.77
QUOTE TERRENO	128.63, 128.59, 128.53, 128.56, 128.56, 128.63, 128.71, 128.96, 128.98, 129.03
PROGRESSIVE PROGETTO	-10.4, -10.4, -8.9, -8.9, -7.9, -1.4, 0.9, 7.9, 8.9, 8.9, 10.4, 10.4
PARZIALI PROGETTO	1.5, 1, 6.5, 2.3, 7, 1, 1.5
QUOTE PROGETTO	140.46, 128.55, 140.24, 140.46, 140.26, 140.43, 140.44, 140.26, 140.24, 140.46, 128.85, 140.46

PROFILO variante

SEZIONE 18

PROGRESSIVA 384.08

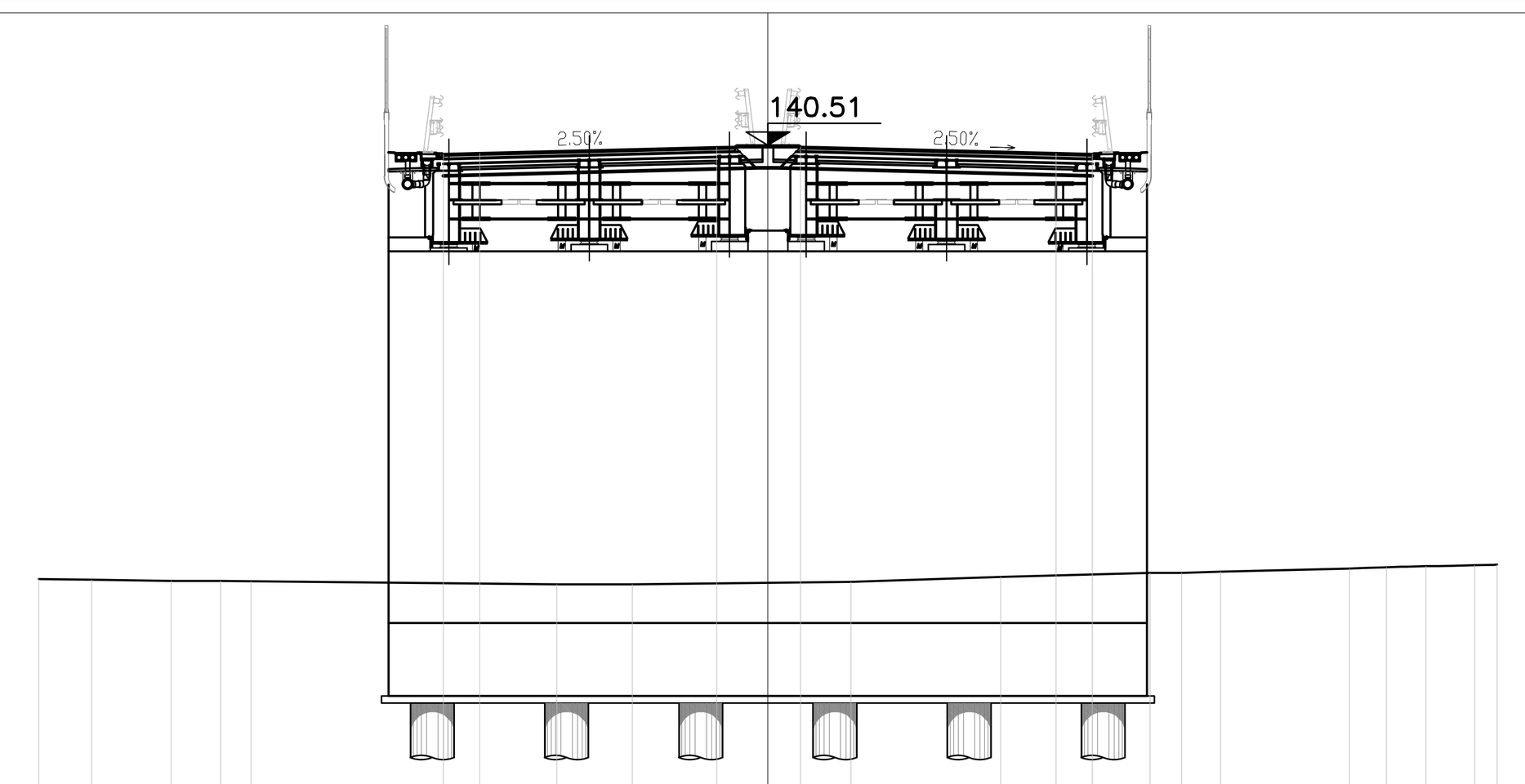

PROGRESSIVE TERRENO	-20, -18.54, -16.37, -15.01, -14.18, -5.78, -3.72, 2.28, 6.39, 10.48, 11.35, 12.42, 15.95, 16.97, 18.05, 19.39, 20
PARZIALI TERRENO	1.46, 2.17, 1.36, 0.83, 8.4, 2.06, 6, 4.11, 4.09, 0.87, 1.07, 3.53, 1.02, 1.08, 1.34, 0.61
QUOTE TERRENO	128.67, 128.65, 128.62, 128.61, 128.61, 128.52, 128.52, 128.59, 128.73, 128.84, 128.84, 128.88, 128.96, 128.99, 129.02, 129.05, 129.06
PROGRESSIVE PROGETTO	-8.9, -7.9, -1.4, 0.9, 7.9, 8.9
PARZIALI PROGETTO	1, 6.5, 2.3, 7, 1
QUOTE PROGETTO	140.32, 140.35, 140.51, 140.52, 140.35, 140.32

PROFILO variante

SEZIONE 19

PROGRESSIVA 403.06

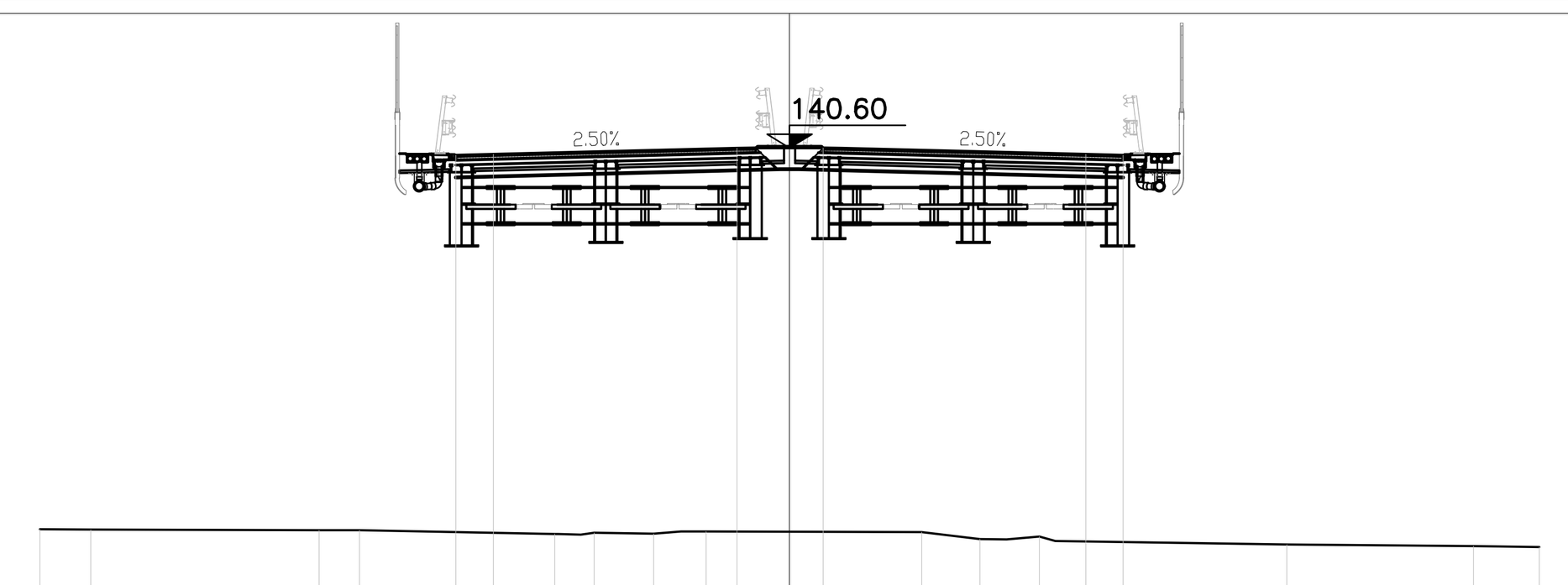

PROGRESSIVE TERRENO	-20, -18.64, -12.55, -11.47, -6.27, -5.21, -3.62, -2.23, 3.52, 5.08, 6.67, 13.26, 18.24, 20
PARZIALI TERRENO	1.36, 6.09, 1.08, 5.2, 1.06, 1.59, 1.39, 5.75, 1.56, 1.59, 6.59, 4.98, 1.76
QUOTE TERRENO	130.43, 130.42, 130.41, 130.4, 130.3, 130.33, 130.31, 130.37, 130.35, 130.16, 130.23, 130.02, 129.98, 129.95
PROGRESSIVE PROGETTO	-8.9, -7.9, -1.4, 0.9, 7.9, 8.9
PARZIALI PROGETTO	1, 6.5, 2.3, 7, 1
QUOTE PROGETTO	140.41, 140.43, 140.6, 140.61, 140.43, 140.41

PROFILO variante

SEZIONE 20

PROGRESSIVA 422.03

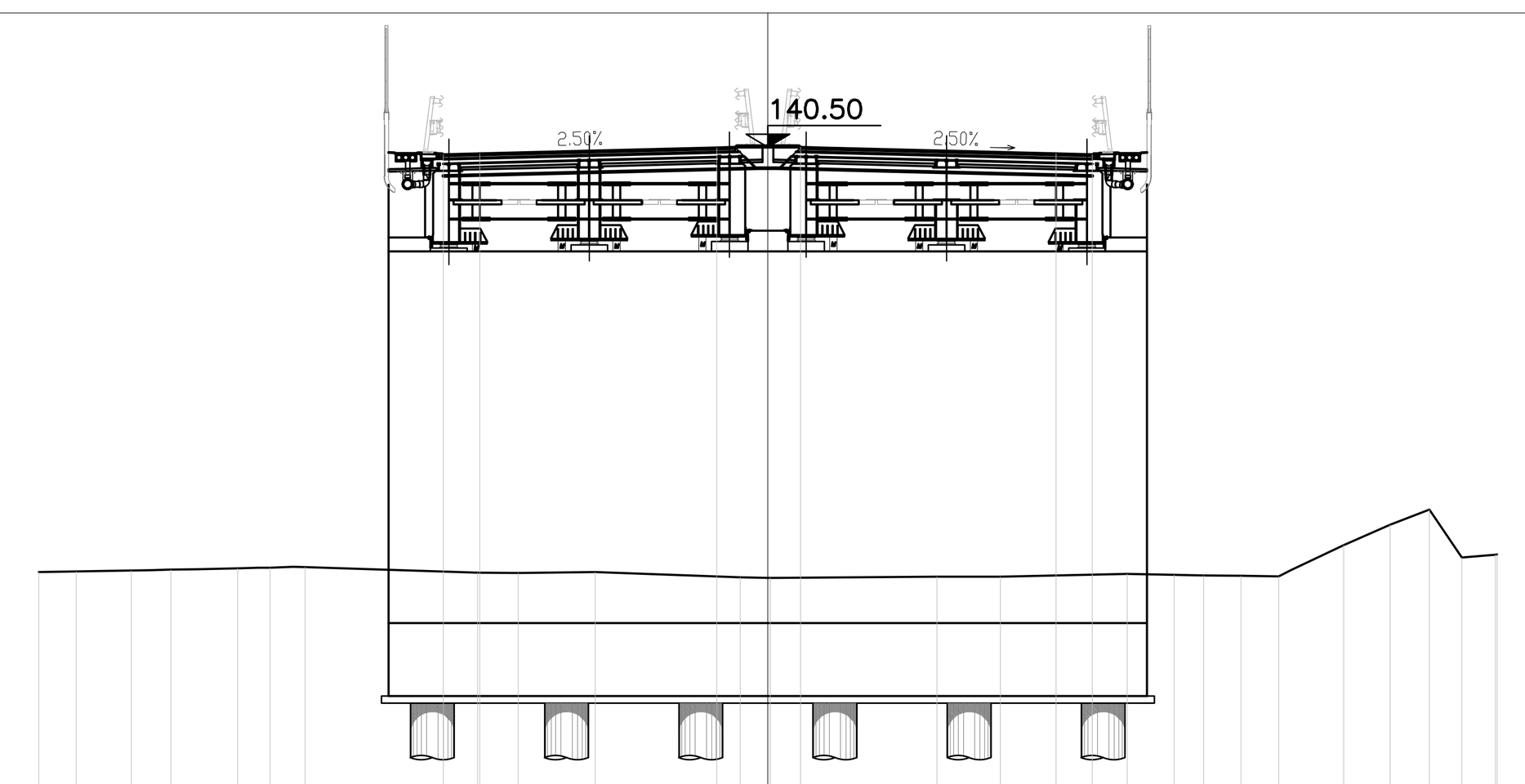

PROGRESSIVE TERRENO	-20, -18.97, -17.46, -16.37, -14.54, -13.65, -12.69, -7.96, -6.85, -4.74, -0.76, 0.06, 4.63, 6.38, 9.85, 11.15, 11.95, 12.98, 14.01, 15.79, 17.06, 18.14, 19.03, 19.95, 20
PARZIALI TERRENO	1.03, 1.51, 1.09, 1.83, 0.89, 0.96, 4.73, 1.11, 2.11, 3.98, 0.82, 4.57, 1.75, 3.47, 1.3, 0.8, 1.03, 1.03, 1.78, 1.27, 1.08, 0.89, 0.92, 0.05
QUOTE TERRENO	128.87, 128.88, 128.91, 128.93, 128.97, 128.99, 129, 128.85, 128.84, 128.86, 128.72, 128.7, 128.73, 128.74, 128.81, 128.79, 128.77, 128.76, 128.75, 129.6, 130.16, 130.58, 129.26, 129.34, 129.34
PROGRESSIVE PROGETTO	-8.9, -7.9, -1.4, 0.9, 7.9, 8.9
PARZIALI PROGETTO	1, 6.5, 2.3, 7, 1
QUOTE PROGETTO	140.32, 140.34, 140.5, 140.52, 140.34, 140.32

PROFILO variante

SEZIONE 21

PROGRESSIVA 429.36

BONIFICA
BO1 16.64 mq.
RILEVATO
RI1 200.62 mq.
SCOTICO
ST1 4.16 mq.

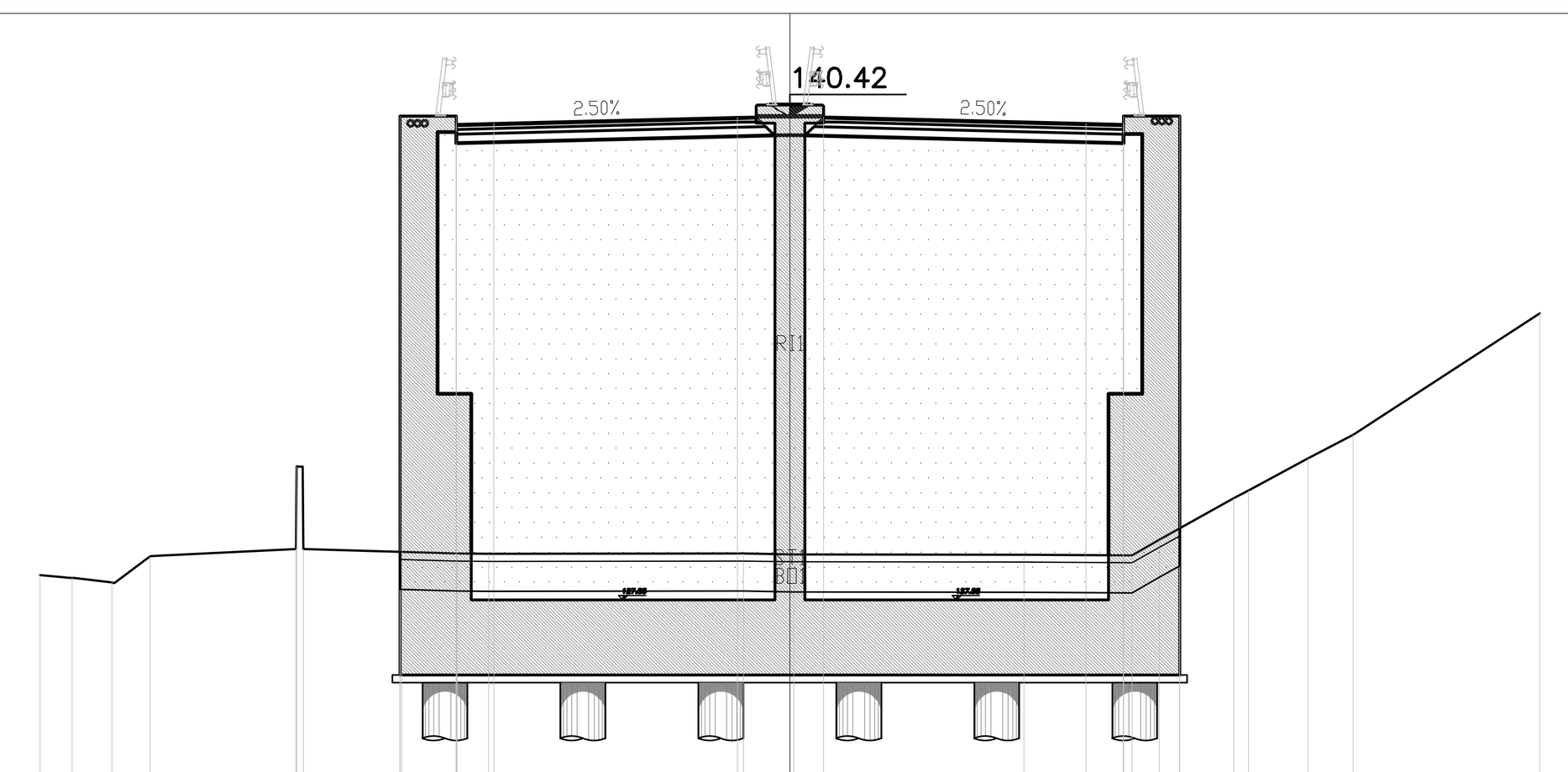

PROGRESSIVE TERRENO	-20, -19.15, -18.09, -17.06, -13.18, -13.16, -12.98, -10.34, -8.87, -8.03, -1.24, 0.11, 6.24, 9.13, 9.85, 11.85, 12.23, 13.82, 15.03, 20
PARZIALI TERRENO	0.85, 1.06, 1.03, 3.88, 0.02, 0.18, 2.64, 1.47, 0.84, 6.79, 1.35, 6.13, 2.89, 0.72, 2, 0.38, 1.59, 1.21, 4.97
QUOTE TERRENO	128.22, 128.14, 128.02, 128.72, 128.91, 131.11, 128.91, 128.83, 128.79, 128.78, 128.79, 128.77, 128.76, 128.74, 129.16, 130.27, 130.47, 131.33, 131.96, 135.2
PROGRESSIVE PROGETTO	-10.4, -10.4, -8.9, -8.9, -7.9, -1.4, 0.9, 7.9, 8.9, 8.9, 10.4, 10.4
PARZIALI PROGETTO	1.5, 1, 6.5, 2.3, 7, 1, 1.5
QUOTE PROGETTO	140.46, 128.84, 140.23, 140.46, 140.26, 140.42, 140.43, 140.26, 140.46, 140.23, 129.46, 140.46

PROFILO variante

SEZIONE 22

PROGRESSIVA 441.66

BONIFICA
BO1 14.95 mq.
DEMOLIZIONE
DE1 28.90 mq.
RILEVATO
RI1 265.24 mq.
SCOTICO
ST1 3.72 mq.
VEGETALE
ve1 1.39 ml.
ve2 14.03 ml.
Totale: 15.42 ml.

GRADONI
TOT 7.65 mq.

------ RILEVATO FASE 1 E 2

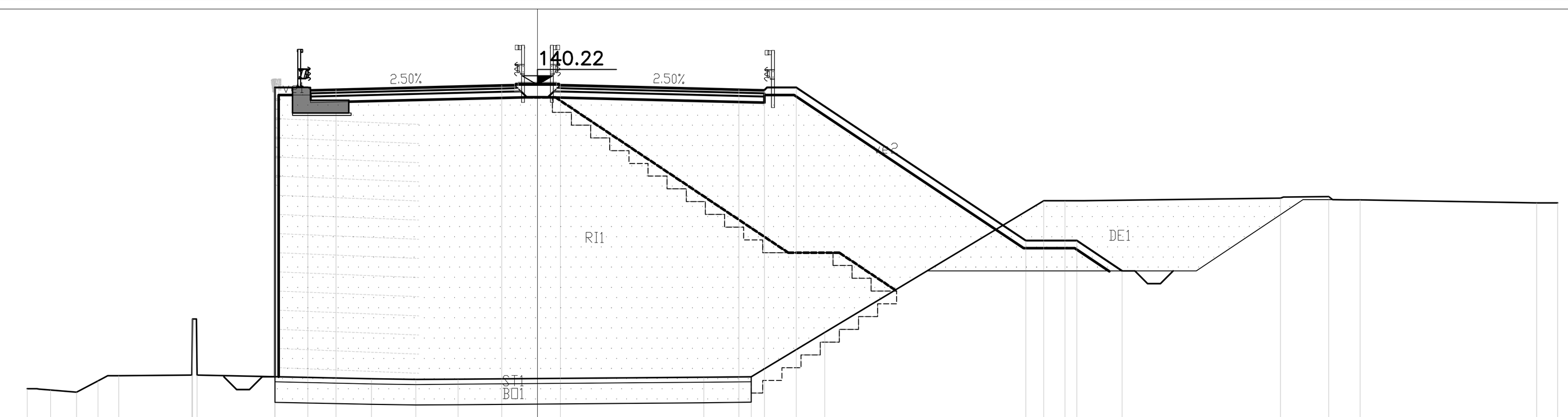

PROGRESSIVE TERRENO	-20, -19.08, -18.07, -17.23, -16.41, -13.55, -13.53, -13.35, -6.51, -4.77, -3.11, 6.52, 8.38, 11.26, 19.85, 20.68, 29.13, 31.02, 32.25, 39.17, 40
PARZIALI TERRENO	0.92, 1.01, 0.84, 0.82, 2.86, 0.02, 0.18, 6.84, 1.74, 1.66, 9.63, 1.86, 2.88, 8.59, 0.83, 8.45, 1.89, 1.23, 6.92, 0.83
QUOTE TERRENO	128.33, 128.28, 128.19, 128.64, 128.84, 128.86, 131.06, 128.86, 128.72, 128.7, 128.71, 128.78, 128.8, 130.54, 135.69, 135.69, 135.79, 135.85, 135.72, 135.61, 135.6
PROGRESSIVE PROGETTO	-10.29, -10.29, -9, -7.9, -1.4, 0.9, 7.9, 8.9, 10.15, 19.15, 21.15, 22.93
PARZIALI PROGETTO	1.29, 1.1, 6.5, 2.3, 7, 1, 1.25, 9, 2, 1.78
QUOTE PROGETTO	140.13, 128.8, 140.13, 140.06, 140.22, 140.23, 140.06, 140.03, 140.13, 134.13, 134.13, 132.95

PROFILO variante

SEZIONE 23

PROGRESSIVA 450.00

BONIFICA
BO1 15.18 mq.
DEMOLIZIONE
DE1 25.56 mq.
RILEVATO
RI1 259.53 mq.
SCOTICO
ST1 3.77 mq.
VEGETALE
ve1 1.39 ml.
ve2 14.03 ml.
Totale: 15.42 ml.

GRADONI
TOT 8.02 mq.

------ RILEVATO FASE 1 E 2

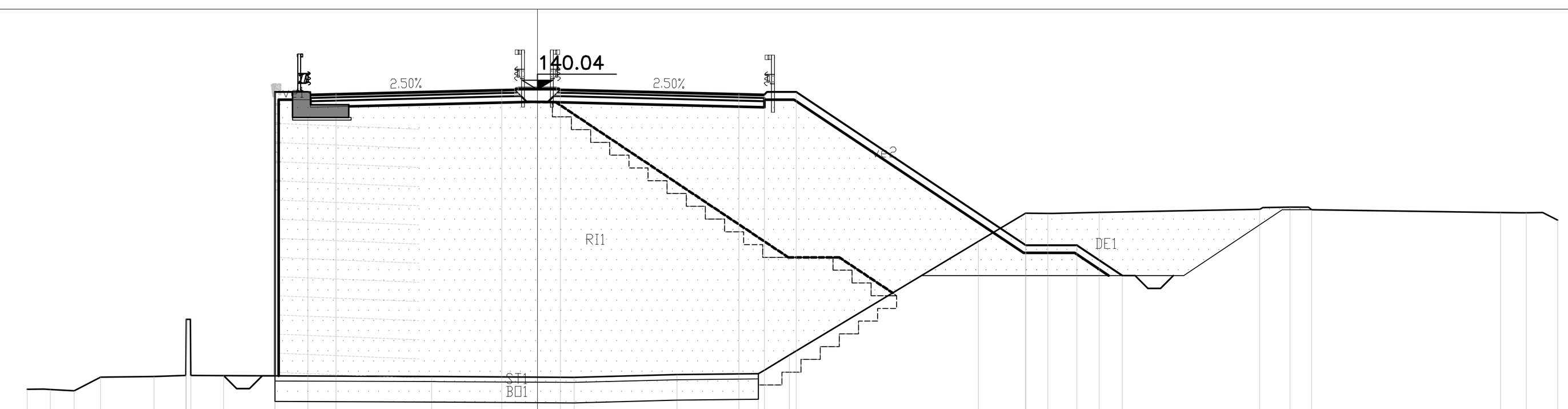

PROGRESSIVE TERRENO	-20, -19.1, -18.16, -17.12, -15.03, -13.79, -13.77, -13.59, -12.3, -4.15, 1.44, 5.47, 8.66, 9.88, 17.29, 19.13, 20.01, 22.03, 28.31, 29.51, 30.36, 37.76, 38.76, 40
PARZIALI TERRENO	0.9, 0.94, 1.04, 2.09, 1.24, 0.02, 0.18, 1.29, 8.15, 5.59, 4.03, 3.19, 1.22, 7.41, 1.84, 0.88, 2.02, 6.28, 1.2, 0.85, 7.4, 1, 1.24
QUOTE TERRENO	128.31, 128.3, 128.25, 128.79, 128.81, 128.85, 131.05, 128.85, 128.84, 128.81, 128.78, 128.88, 128.92, 129.65, 134.1, 135.2, 135.2, 135.24, 135.36, 135.44, 135.34, 135.24, 135.23, 134.93
PROGRESSIVE PROGETTO	-10.29, -10.29, -9, -7.9, -1.4, 0.9, 7.9, 8.9, 10.15, 19.15, 21.15, 22.93
PARZIALI PROGETTO	1.29, 1.1, 6.5, 2.3, 7, 1, 1.25, 9, 2, 1.78
QUOTE PROGETTO	139.95, 128.83, 139.95, 139.88, 140.04, 140.05, 139.88, 139.85, 139.95, 133.95, 133.95, 132.76

PROFILO variante

SEZIONE 24

PROGRESSIVA 475.00

BONIFICA
BO1 15.21 mq.
DEMOLIZIONE
DE1 58.53 mq.
RILEVATO
RI1 271.49 mq.
SCOTICO
ST1 3.79 mq.
VEGETALE
ve1 1.39 ml.
ve2 14.42 ml.
Totale: 15.81 ml.

GRADONI
TOT 7.66 mq.

------ RILEVATO FASE 1 E 2

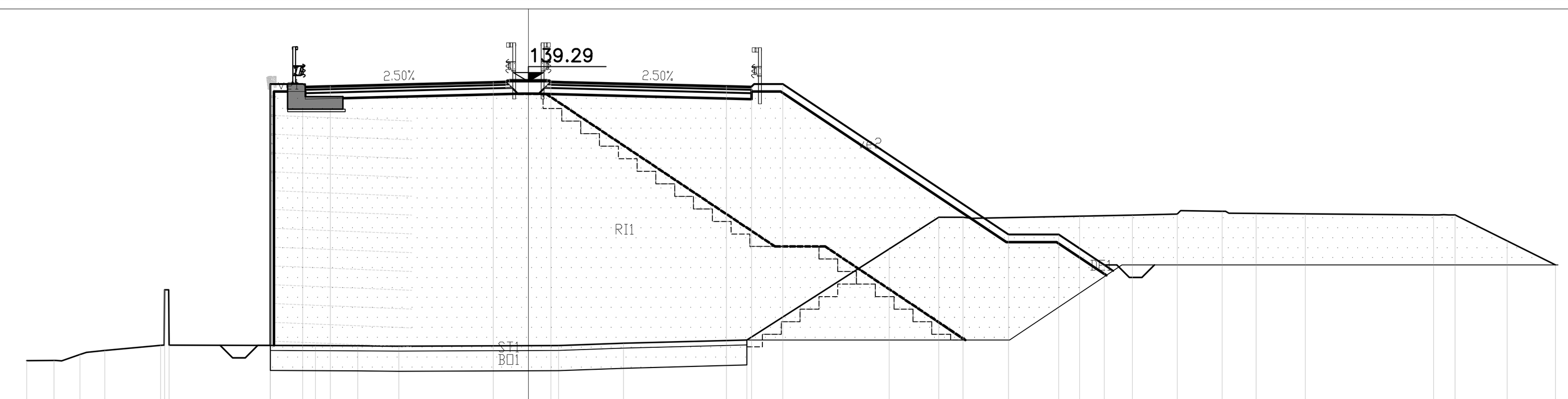

PROGRESSIVE TERRENO	-20, -18.91, -17.88, -16.89, -14.67, -14.5, -14.32, -8.49, -6.8, -5.17, 1.21, 3.79, 8.71, 14.38, 16.36, 17.33, 21.98, 24.09, 25.88, 27.66, 29.02, 30.98, 36.1, 36.95, 39.03, 40.96
PARZIALI TERRENO	1.09, 1.03, 0.99, 2.22, 0.17, 0.18, 5.83, 1.69, 1.63, 6.38, 2.58, 4.92, 5.67, 1.98, 0.97, 4.65, 2.11, 1.79, 1.78, 1.36, 1.96, 5.12, 0.85, 2.08, 1.93
QUOTE TERRENO	128.18, 128.19, 128.43, 128.58, 128.79, 131, 128.8, 128.78, 128.77, 128.76, 128.78, 128.88, 129.01, 132.63, 133.9, 133.9, 133.94, 133.98, 134.02, 134.13, 134.05, 134.03, 133.99, 133.99, 132.96, 131.99
PROGRESSIVE PROGETTO	-10.29, -10.29, -9, -7.9, -1.4, 0.9, 7.9, 8.9, 10.15, 19.15, 21.15, 22.97
PARZIALI PROGETTO	1.29, 1.1, 6.5, 2.3, 7, 1, 1.25, 9, 2, 1.82
QUOTE PROGETTO	139.21, 128.79, 139.21, 139.13, 139.29, 139.31, 139.13, 139.11, 139.21, 133.21, 133.21, 131.99

COMMITTENTE:

RFI RETE FERROVIARIA ITALIANA
GRUPPO FERROVIE DELLO STATO ITALIANE

ALTA SORVEGLIANZA:

ITALFERR
GRUPPO FERROVIE DELLO STATO ITALIANE

GENERAL CONTRACTOR:

COCIV
Consorzio Collegamenti Integrati Veloci

INFRASTRUTTURE FERROVIARIE STRATEGICHE DEFINITE DALLA LEGGE OBIETTIVO N.443/01

TRATTA A.V./A.C. TERZO VALICO DEI GIOVI
PROGETTO DEFINITIVO

Deviazione strada Interporto Rivalta Scrivia

Tratto 0

Sezioni trasversali

Tav. 1

GENERAL CONTRACTOR	DIRETTORE LAVORI	SCALA:
Consorzio **Cociv** Ing. N. Meistro		1:200

COMMESSA	LOTTO	FASE	ENTE	TIPO DOC.	OPERA/DISCIPLINA	PROGR.	REV.
A301	0X	D	CV	W9	IR1M00	001	B

PROGETTAZIONE

Rev.	Descrizione emissione	Redatto	Data	Verificato	Data	Progettista Integratore	Data	IL PROGETTISTA
A00	Prima emissione	K. Germani	08/01/2019	A. Nastasi	08/01/2019	A. Mancarella	08/01/2019	COCIV Dott. Ing. Aldo Mancarella Ordine Ingegneri Prov. TO n. 6271 R
B00	Revisione a seguito istruttoria ITF	COCIV	04/09/2019	COCIV	04/09/2019	A. Mancarella	04/09/2019	

n. Elab.

Nome File: A301-0X-D-CV-W9-IR1M-00-001-B00

CUP: F81H92000000008

Scala di plot: 1:1