PLANIMETRIA INTERVENTO N°14 - PENNELLO N°1 - SCALA 1:200



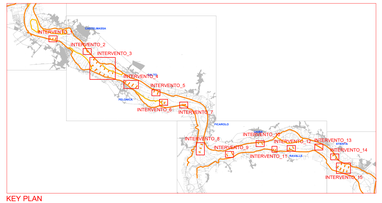

KEY PLAN

LEGENDA:

- +6.70 Quota coronamento pennello di navigazione
- Sedime pennello di navigazione
- Curve di livello (passo 1-5 metri)

SEZIONI INTERVENTO N°14 - PENNELLO N°1 - SCALA 1:200

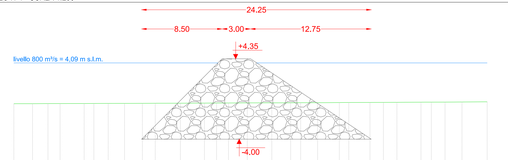

PENNELLO_1
Sez. 1
Progr.: 0+002.75
Scala : 1:1000
Q.Rif. : -10.00

PROGRESSIVE TERRENO	0.00	5.21	10.12	12.59	22.67	27.78	32.84	37.92	43.01	49.09	50.00
QUOTE TERRENO	-0.25 -0.25	-0.23	-0.22	-0.20	-0.17	-0.16	-0.14	-0.12	-0.09	-0.06	-0.05

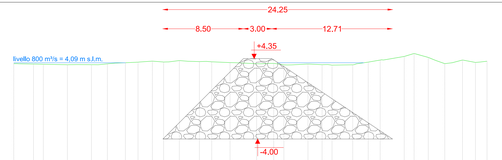

PENNELLO_1
Sez. 2
Progr.: 0+130.51
Scala : 1:1000
Q.Rif. : -10.00

PROGRESSIVE TERRENO	0.00	5.66	10.25	15.83	20.92	26.00	31.08	36.17	41.25	46.33	50.00
QUOTE TERRENO	3.92 3.96	3.85	4.03	4.14	4.16	3.95	3.92	3.94	4.22	4.06	4.22

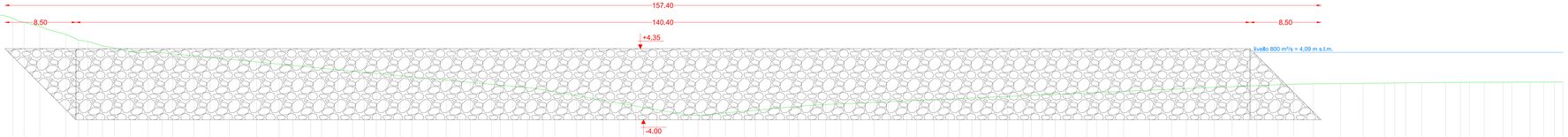

PENNELLO_1
Sez. 3
Progr.: 0+174.73
Scala : 1:1000
Q.Rif. : -10.00

| | | | | | | | | | |