

SISTEMA DIGA MONTEDOGLIO TOSCANO UMBRO
Progetto attuativo per il completamento e l'ottimizzazione tramite potenziamento e recupero di efficienza delle reti idriche infrastrutturali di accumulo e adduzione Valdichiana Toscana ed Umbra

III STRALCIO – II SUB STRALCIO
I RAMO "Connessione Nodi U-27A"
Comuni di Castiglion Fiorentino (Ar) e Cortona (Ar)

RELAZIONE PAESAGGISTICA CON PROCEDURA ORDINARIA
INTERVENTI DI GRANDE IMPEGNO TERRITORIALE
(DLgs 42/2004 art.146, DPCM 12.12.2005)

RILEVAZIONI PAESAGGISTICHE
CARTA DEI CONTESTI - CARATTERI MORFOGENETICI

TAVOLA NR.	SCALA	DATA
2.2a	1:15000	ottobre 2019

Ing. MARCELLO RICCETTI
Via Piero Gobetti 23/P
52100 Arezzo

LEGENDA

Rilevazioni Paesaggistiche - Caratteri Morfogenetici

III STRALCIO

II SUB STRALCIO (OPERE DI PROGETTO)

II SUB STRALCIO - CONDOTTA

II SUB STRALCIO - NODI

OPERE REALIZZATE

CARTOGRAFIA TOSCANA

Sistema Idrografico

LIMITI AMMINISTRATIVI

COMUNI

Castiglion Fiorentino Ar

Cortona Ar

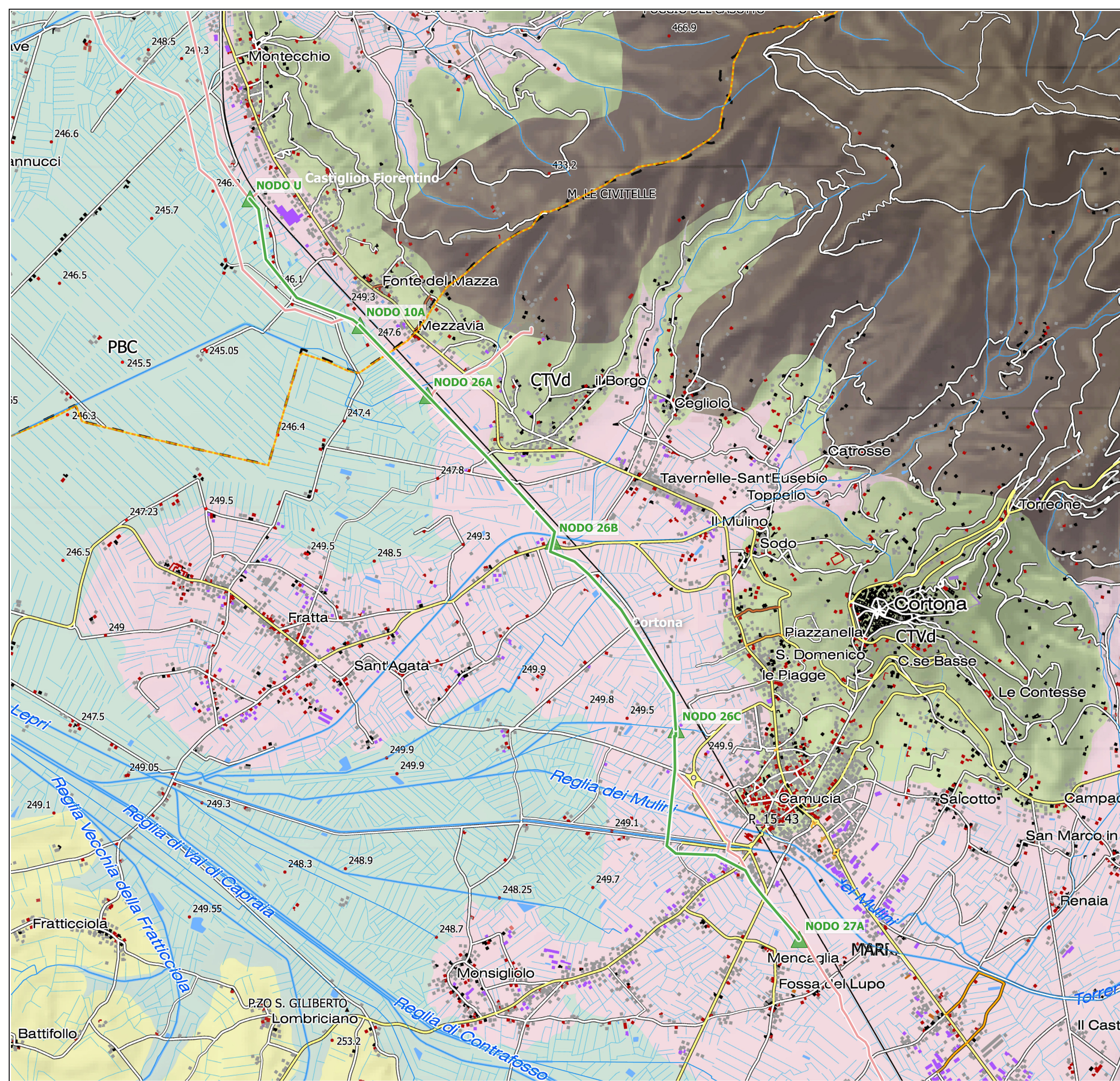
PIT CON VALENZA DI PIANO PAESAGGISTICO

Carta dei sistemi morfogenetici

La carta riporta sinteticamente le fondamentali rilevazioni paesaggistiche, evidenziando le caratteristiche morfogenetiche del contesto paesaggistico del tracciato, il rapporto con le reti idrografiche, le relazioni funzionali tra gli elementi di progetto e i principali caratteri dei luoghi.








































Allegati:

2.2 LEGENDA DEI SISTEMI MORFOGENETICI - PIT TOSCANA



Legenda

Sistemi morfogenetici

	Costa a dune cordoni (CDC)		Collina a versanti ripidi sulle Unità Liguri (CLVr)
	Depressioni retrodunali (DER)		Affioramenti di rocce Ofiolitiche
	Costa alta (CAL)		Collina a versanti dolci sulle Unità Toscane (CTVd)
	Fondovalle (FON)		Collina a versanti ripidi sulle Unità Toscane (CTVr)
	Bacini di Esondazione (BES)		Montagna ignea (MOI)
	Pianura pensile (PPE)		Montagna antica su terreni del basamento (MASb)
	Alta pianura (ALP)		Montagna ringiovanita sui terreni silicei del basamento (MRSb)
	Depressioni umide (DEU)		Montagna su Unità da argillitiche a calcareo-marnose (MOL)
	Pianura bonificata per diversione e colmate (PBC)		Montagna dell'Appennino esterno (MAE)
	Margine Inferiore (MARI)		Montagna calcarea (MOC)
	Margine (MAR)		Montagna silicoclastica (MOS)
	Collina dei bacini neo-quaternari, litologie alternate (CBAt)		Dorsale carbonatica (DOC)
	Collina dei bacini neo-quaternari, argille dominanti (CBAg)		Dorsale silicoclastica (DOS)
	Collina dei bacini neo-quaternari, sabbie dominanti (CBSa)		Dorsale vulcanica (DOV)
	Collina sui depositi neo-quaternari con livelli resistenti (CBLr)		
	Collina su terreni silicei del basamento (CSB)		Geositi puntuali
	Collina su terreni neogenici deformati (CND)		Geositi lineari
	Collina su terreni neogenici sollevati (CNS)		Geositi poligonali
	Collina calcarea (Cca)		
	Collina a versanti dolci sulle Unità Liguri (CLVd)		Sorgenti geotermali
			Sorgenti carsiche

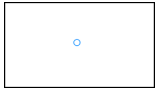
Geositi

Idrografia ed elementi meteo-marini

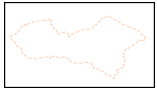
Forme carsiche



Depressioni tettono-carsiche



Ingressi grotte



Aree carsiche