Rio Budella

Scala distanze 1:2000

Scala quote 1:200

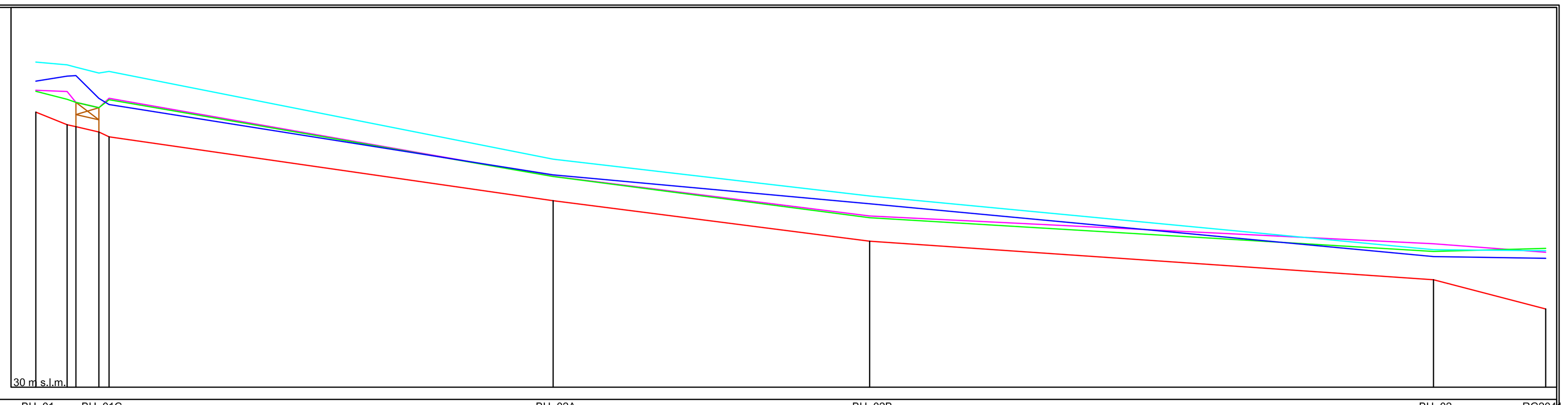

Sezioni	Quote fondo [m s.l.m.]	Distanze progressive [m]	Quota argine sinistro [m s.l.m.]	Quota argine destro [m s.l.m.]	Livello idrometrico TR30 [m s.l.m.]	Livello idrometrico TR200 [m s.l.m.]
BU_01	41.36	0.0	42.26	42.22	42.64	43.42
	40.84	12.9	42.21	41.89	42.85	43.31
BU_01C	40.54	26.0	41.54	41.54	41.93	42.97
	40.34	30.2	41.93	41.87	41.67	43.04
BU_02A	37.70	213.5	38.71	38.70	38.77	39.42
BU_02B	36.03	344.2	37.07	37.00	37.57	37.90
BU_02	34.44	576.9	35.93	35.61	35.39	35.68
RG2041	33.23	623.2	35.57	35.73	35.32	35.64

Distanze parziali [m]: 12.9, 183.3, 130.7, 232.7, 46.3

Rio Citerna

Scala distanze 1:2000

Scala quote 1:200

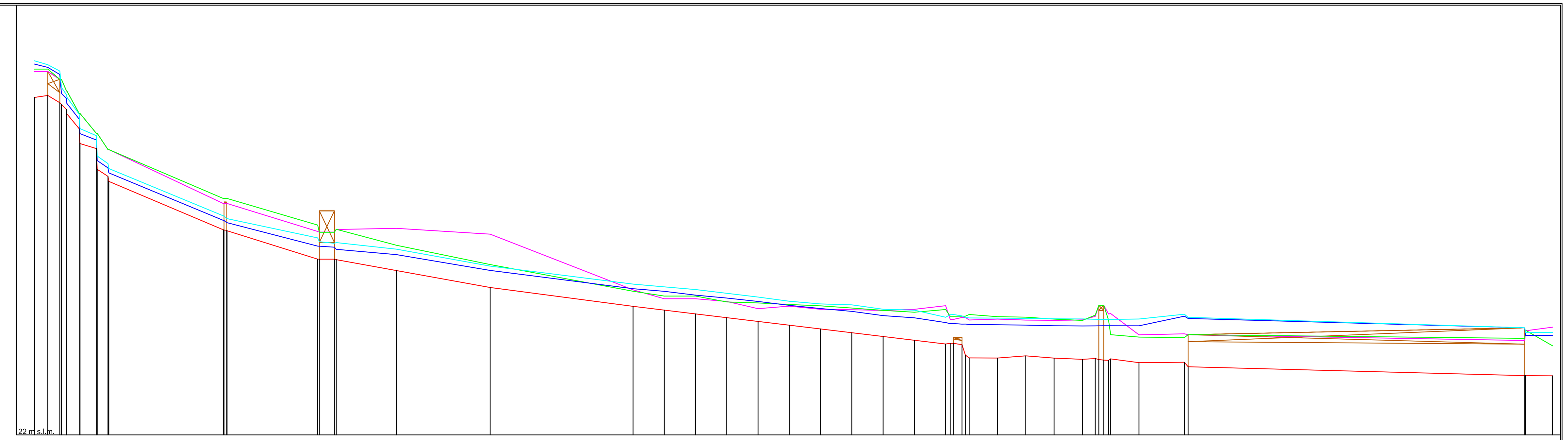

Sezioni	Quote fondo [m s.l.m.]	Distanze progressive [m]	Quota argine sinistro [m s.l.m.]	Quota argine destro [m s.l.m.]	Livello idrometrico TR30 [m s.l.m.]	Livello idrometrico TR200 [m s.l.m.]
CI_01A	42.17	0.0	43.72	43.86	44.16	44.35
	42.28	8.0	43.72	43.86	43.96	44.12
CI4079	41.85	15.1	43.25	43.25	43.54	43.74
	41.44	19.2	42.55	42.56	42.09	42.32
	40.30	26.7	41.21	41.21	40.87	41.17
	39.11	37.0	40.02	40.02	39.62	39.88
	37.45	44.0	39.05	39.05	37.96	38.21
CI4073_A	34.26	112.9	35.83	36.13	34.82	35.09
CI4071_A	32.50	169.3	34.16	34.54	33.28	33.77
	32.50	179.3	34.12	34.11	33.22	33.45
CI2069	31.82	216.4	34.34	33.33	32.77	33.10
CI2068	30.81	272.5	34.00	32.18	31.83	32.09
CI2067	29.68	357.9	30.67	30.59	30.74	31.01
	29.46	376.6	30.13	30.30	30.58	30.84
CI3066_8	29.23	395.3	30.13	30.30	30.35	30.68
	29.01	413.9	29.97	29.94	30.18	30.46
CI3066_6	28.78	432.6	29.54	29.89	29.97	30.24
	28.56	451.3	29.70	29.79	29.74	29.99
CI3066_4	28.33	470.0	29.50	29.71	29.55	29.82
	28.11	488.7	29.48	29.58	29.38	29.77
CI3066_2	27.88	507.4	29.44	29.44	29.13	29.51
	27.66	526.1	29.50	29.33	28.99	29.45
CI2066	27.43	544.8	29.72	29.49	28.71	29.03
	27.47	549.6	28.91	29.09	28.65	29.19
	27.39	554.6	29.02	29.09	28.62	29.11
	26.60	558.9	28.86	29.19	28.59	28.99
CI3062_8	26.59	575.8	28.92	29.06	28.58	28.98
	26.73	592.7	28.86	29.03	28.56	28.96
CI3062_5	26.59	609.6	28.84	28.92	28.52	28.94
	26.51	626.6	28.87	28.84	28.51	28.93
CI4062_A	26.56	634.2	29.08	29.16	28.52	28.91
	26.47	639.4	29.74	29.74	28.52	28.90
	26.54	643.5	29.25	27.99	28.52	28.90
CI2062	26.32	660.4	27.98	27.85	28.52	28.92
CI4061_A	26.34	687.5	28.04	27.81	29.09	29.21
CI2060_C	25.54	891.0	27.64	27.77	28.40	28.40
	25.53	907.7	28.44	27.32	27.95	28.13

Distanze parziali [m]: 9.8, 68.4, 54.2, 36.0, 56.0, 85.4, 18.7, 18.7, 18.7, 18.7, 18.7, 18.7, 18.7, 18.7, 18.7, 18.7, 16.9, 16.9, 16.9, 16.9, 16.9, 27.1, 201.2, 16.2

LEGENDA

- Profilo long. thalweg di progetto
- Profilo long. argine sinistro di progetto
- Profilo long. argine destro di progetto
- Profilo long. thalweg attuale
- Profilo long. argine sinistro attuale
- Profilo long. argine destro attuale
- Profilo livello idrometrico Tr = 30 anni
- Profilo livello idrometrico Tr = 200 anni

Fosso di Fibbiana

Scala distanze 1:2000

Scala quote 1:200

Sezioni	Quote fondo [m s.l.m.]	Distanze progressive [m]	Quota argine sinistro [m s.l.m.]	Quota argine destro [m s.l.m.]	Livello idrometrico TR30 [m s.l.m.]	Livello idrometrico TR200 [m s.l.m.]
FI2260	25.35	0.0	27.85	28.00	28.16	27.54
FI2230	24.81	247.0	27.08	27.52	27.75	27.07
FI2220	25.00	312.3	26.95	26.85	27.82	26.96
FI2210	24.98	422.6	26.87	26.87	27.63	26.92
FI2200	24.94	515.0	26.63	26.72	27.50	26.84
FI2190	24.91	570.5	26.68	26.71	27.33	26.85
	24.94	575.0	26.84	26.79	27.34	26.69
FI2170	24.90	666.2	26.17	26.50	27.84	26.74
FI2160	24.71	742.6	26.54	26.72	28.00	26.71
FI2150	24.68	825.5	26.52	27.02	27.85	26.68
FI2140	24.63	902.6	26.46	26.92	27.62	26.67
FI2130	24.57	987.2	26.47	27.01	27.32	26.66
FI2120	24.55	1054.4	26.45	27.07	27.08	26.69
FI2110	24.48	1139.9	26.24	27.36	26.66	26.72
FI2100	24.55	1241.7	26.68	27.25	26.64	26.67
FI2090	24.59	1323.5	26.47	26.46	26.58	26.64
FI2080	24.46	1396.6	26.98	26.52	26.51	26.72
FI2070	24.39	1480.6	26.99	26.94	26.94	26.74
FI2060	24.33	1569.8	26.82	27.13	26.49	26.61
FI2050	24.25	1651.2	26.87	27.21	26.46	26.58
FI2040	24.27	1704.4	27.37	27.24	26.46	26.57
FI2030	24.21	1758.8	27.52	27.31	26.50	26.60
FI2020	24.31	1830.0	27.31	27.42	26.42	26.58
FI2013	24.21	1887.1	27.45	30.23	26.59	26.62
	24.20	1892.1	27.25	30.17	26.61	26.62
FI2012_C	24.18	1924.1	30.18	27.78	25.38	25.49
FI2011_1	24.06	1978.5	27.40	27.64	25.16	25.45

Distanze parziali [m]: 246.0, 65.3, 110.3, 92.4, 55.5, 90.7, 76.4, 82.9, 77.1, 84.6, 67.1, 85.6, 101.8, 81.8, 73.1, 83.9, 89.2, 81.4, 53.2, 54.4, 71.2, 57.1, 31.5, 51.9

Fosso Montecuccoli

Scala distanze 1:2000

Scala quote 1:200

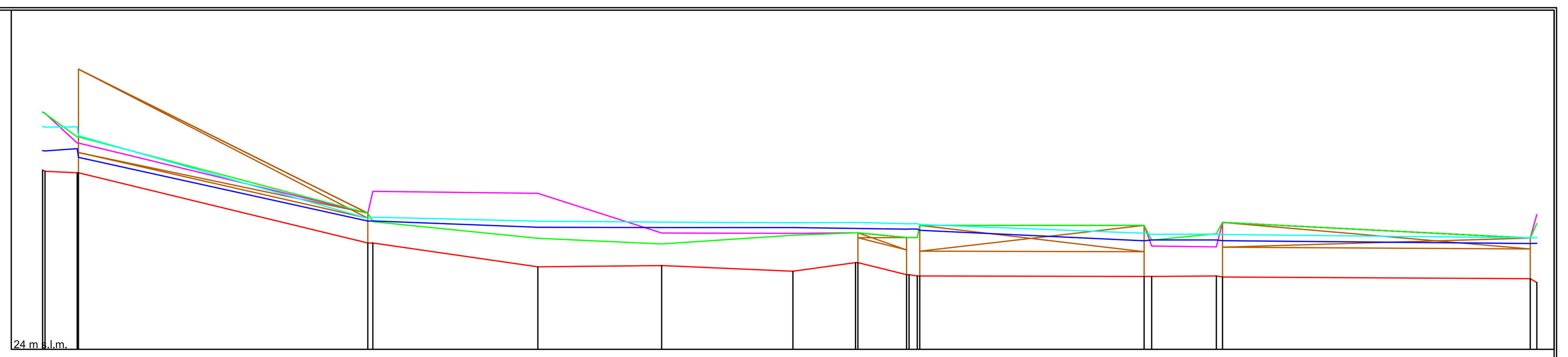

Sezioni	Quote fondo [m s.l.m.]	Distanze progressive [m]	Quota argine sinistro [m s.l.m.]	Quota argine destro [m s.l.m.]	Livello idrometrico TR30 [m s.l.m.]	Livello idrometrico TR200 [m s.l.m.]
MO2330	31.23	0.0	33.57	33.56	32.01	32.98
	31.12	14.0	32.32	32.57	32.09	32.97
MO4315_C	28.29	131.3	29.49	29.49	29.17	29.28
MO2290	27.33	200.0	30.29	28.48	28.92	29.17
MO2280	27.38	250.0	28.69	28.25	28.91	29.13
MO2270	27.15	303.0	28.68	28.60	28.91	29.11
MO4260_A	27.50	328.3	28.70	28.70	28.88	29.12
MO4260_D	27.01	348.9	28.51	28.51	28.85	29.07
	26.96	353.2	28.51	28.51	28.85	29.07
MO4240_C	26.94	444.8	29.00	29.00	28.38	28.68
MO4220	26.96	474.0	28.13	28.67	28.41	28.64
MO4220_C	26.85	600.7	28.49	28.49	28.27	28.50

Distanze parziali [m]: 13.0, 116.8, 66.7, 50.0, 53.0, 25.3, 19.6, 90.6, 26.1, 124.2

Fosso Cortenuova

Scala distanze 1:4000

Scala quote 1:200

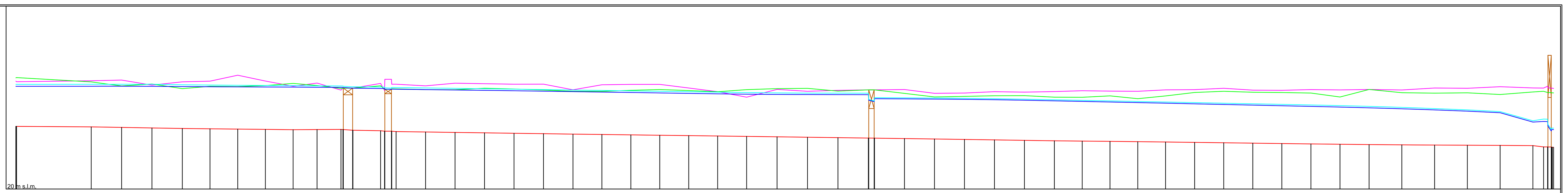

Sezioni: CO3010_5, CO3010_3, CO3010_2, CO3010_1, CO2010, CO3009_5, CO2009, CO2008_7, CO2008_3, CO3007_8, CO3007_6, CO3007_5, CO3007_3, CO3007_1, CO2007, CO3006_8, CO3006_6, CO3006_5, CO3006_3, CO3006_1, CO2006, CO3005_9, CO3005_8, CO3005_7, CO2005_6, CO3005_4, CO3005_3, CO3005_2, CO3005_1, CO3005_0, CO2005, CO3004_5, CO2004, CO3003_8, CO3003_7, CO3003_5, CO3003_4, CO3003_2, CO3003_1, CO2003, CO3002_8, CO3002_6, CO3002_4, CO3002_2, CO2002

Quote fondo [m s.l.m.]	Distanze progressive [m]	Quota argine sinistro [m s.l.m.]	Quota argine destro [m s.l.m.]	Livello idrometrico TR30 [m s.l.m.]	Livello idrometrico TR200 [m s.l.m.]
24.69	0.0	28.07	28.32	27.69	27.83
24.65	112.7	28.10	28.01	27.69	27.84
24.61	158.2	28.15	27.71	27.69	27.84
24.57	203.6	27.78	27.86	27.69	27.84
24.53	249.1	28.02	27.51	27.66	27.80
24.51	290.5	28.07	27.68	27.65	27.78
24.49	331.9	28.51	27.67	27.64	27.76
24.46	373.4	28.08	27.74	27.63	27.75
24.44	414.8	27.69	27.90	27.62	27.73
24.45	450.6	27.93	27.75	27.61	27.72
24.46	486.5	27.40	27.52	27.61	27.71
24.40	503.9	27.55	27.55	27.55	27.64
24.36	545.8	27.90	27.72	27.52	27.63
24.33	561.9	28.21	27.46	27.46	27.55
24.27	613.0	27.72	27.43	27.44	27.56
24.24	657.2	27.92	27.43	27.41	27.53
24.21	701.3	27.88	27.54	27.38	27.50
24.17	745.4	27.84	27.48	27.36	27.47
24.14	789.5	27.85	27.40	27.32	27.44
24.11	833.6	27.42	27.31	27.29	27.41
24.08	876.9	27.80	27.31	27.25	27.37
24.05	920.2	27.83	27.38	27.22	27.34
24.03	963.5	27.83	27.45	27.19	27.31
24.00	1006.8	27.56	27.37	27.16	27.28
23.97	1050.1	27.28	27.28	27.12	27.25
23.94	1093.4	26.87	27.43	27.09	27.22
23.91	1138.9	27.45	27.51	27.08	27.19
23.88	1184.5	27.31	27.53	27.07	27.18
23.84	1230.0	27.39	27.32	27.06	27.17
23.81	1275.6	27.42	27.42	27.06	27.17
23.81	1284.3	27.42	27.42	26.54	26.59
23.78	1329.7	27.44	27.15	26.75	26.82
23.74	1374.5	27.16	26.89	26.73	26.81
23.71	1419.4	27.18	26.93	26.71	26.79
23.68	1464.2	27.28	26.98	26.68	26.76
23.64	1509.1	27.25	26.99	26.65	26.72
23.61	1553.9	27.29	26.87	26.60	26.67
23.59	1595.5	27.36	26.86	26.55	26.63
23.57	1637.1	27.33	26.97	26.51	26.59
23.54	1678.7	27.31	26.76	26.47	26.55
23.52	1720.3	27.42	26.97	26.42	26.51
23.49	1763.8	27.44	27.22	26.37	26.46
23.46	1807.3	27.54	27.31	26.33	26.42
23.43	1850.8	27.40	27.24	26.28	26.38
23.41	1894.3	27.38	27.22	26.23	26.33
23.38	1937.8	27.44	27.18	26.18	26.29
23.35	1981.3	27.42	26.89	26.14	26.25
23.32	2024.8	27.45	27.45	26.07	26.18
23.31	2073.8	27.41	27.21	26.00	26.10
23.29	2122.9	27.56	27.17	25.92	26.02
23.28	2171.9	27.54	27.20	25.83	25.92
23.26	2220.9	27.65	27.07	25.71	25.79
23.25	2269.9	27.56	27.26	25.01	25.11
23.15	2285.9	27.55	27.31	25.05	25.23
23.15	2297.4	27.56	27.22	24.34	24.45

Distanze parziali [m]: 111.7, 45.4, 45.4, 45.4, 41.4, 41.4, 41.4, 41.4, 35.8, 35.8, 41.4, 44.1, 44.1, 44.1, 44.1, 44.1, 44.1, 43.3, 43.3, 43.3, 43.3, 43.3, 43.3, 45.6, 45.5, 45.6, 45.5, 44.9, 44.9, 44.9, 44.9, 44.9, 44.9, 41.6, 41.6, 41.6, 41.6, 43.5, 43.5, 43.5, 43.5, 43.5, 43.5, 43.5, 49.0, 49.0, 49.0, 49.0, 49.0

Regione Toscana | Provincia di Firenze | Comune di Montelupo Fiorentino

Interventi per il declassamento della diga di Sammontana nel Comune di Montelupo Fiorentino (FI)

PROGETTO PRELIMINARE

CODICE: **ID.06a**

ELABORATO: **Profili longitudinali Verifica idraulica declassamento**

SCALA Varie

WEST Systems

West Systems s.r.l. *divisione PHYSIS - Ingegneria per l'ambiente*

Viale Donato Giannotti, 24 - 50126 - Fi
Tel. 055 461429 / 055 4684253
Fax. 055 0460426
Email. info@westsystems.com
Pec. amministrazione@pec.westsystems.it

PROGETTISTA: Ing. David Settesoldi

COLLABORATORI TECNICI: Ing. Michele Catella, Geom. Daniele Natali, Per. E. Mattia Fermi

COMMITTENTE: Dott. Matteo Dzieduszycki, Via di Sammontana, 8, 50056 Montelupo F.no (FI)

REV.	DESCRIZIONE	DATA	REDATTO	VERIFICATO	APPROVATO
02					
01					
00	PRIMA EMISSIONE	16/07/2018	Ing. Michele Catella	Ing. Michele Catella	Ing. David Settesoldi

REVISIONE	DATA
00	16/07/2018