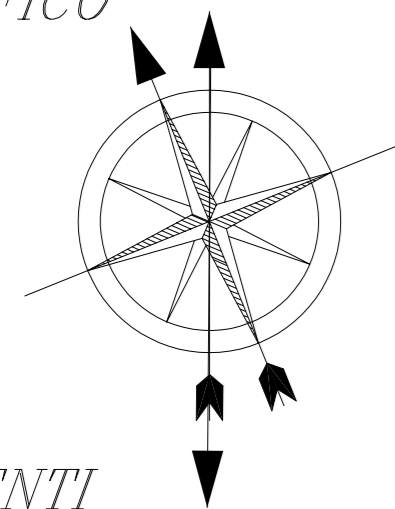
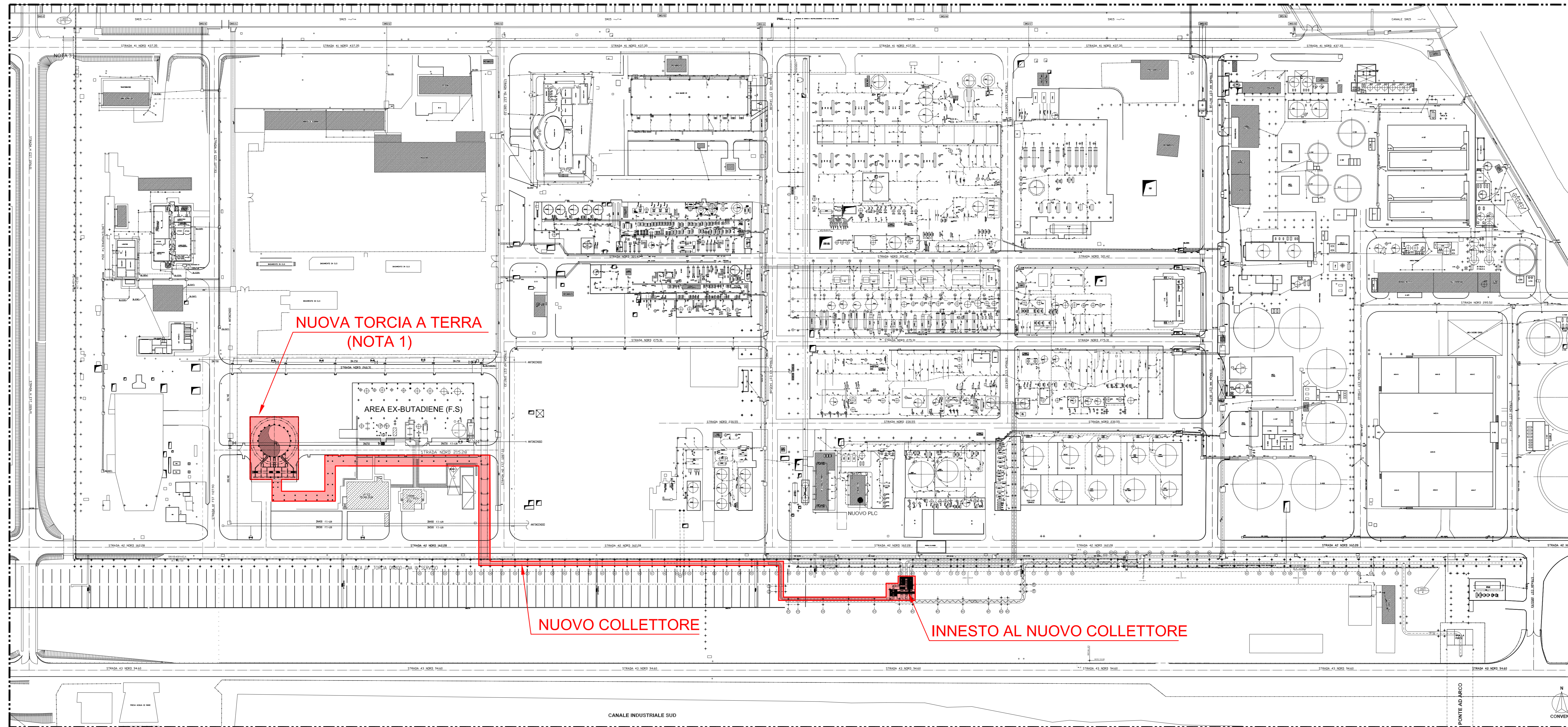


NORD GEOGRAFICO
NORD CONVENZIONALE

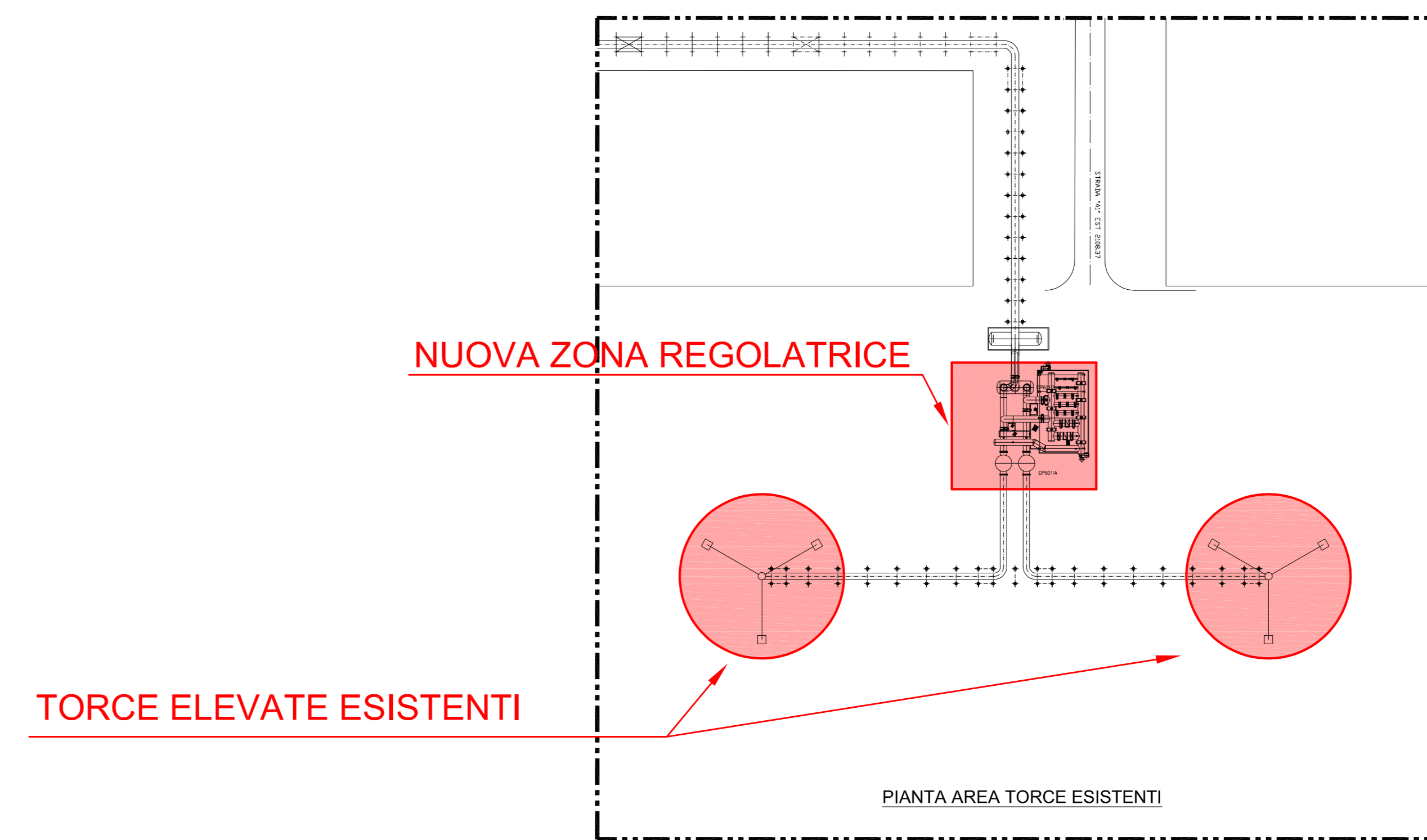
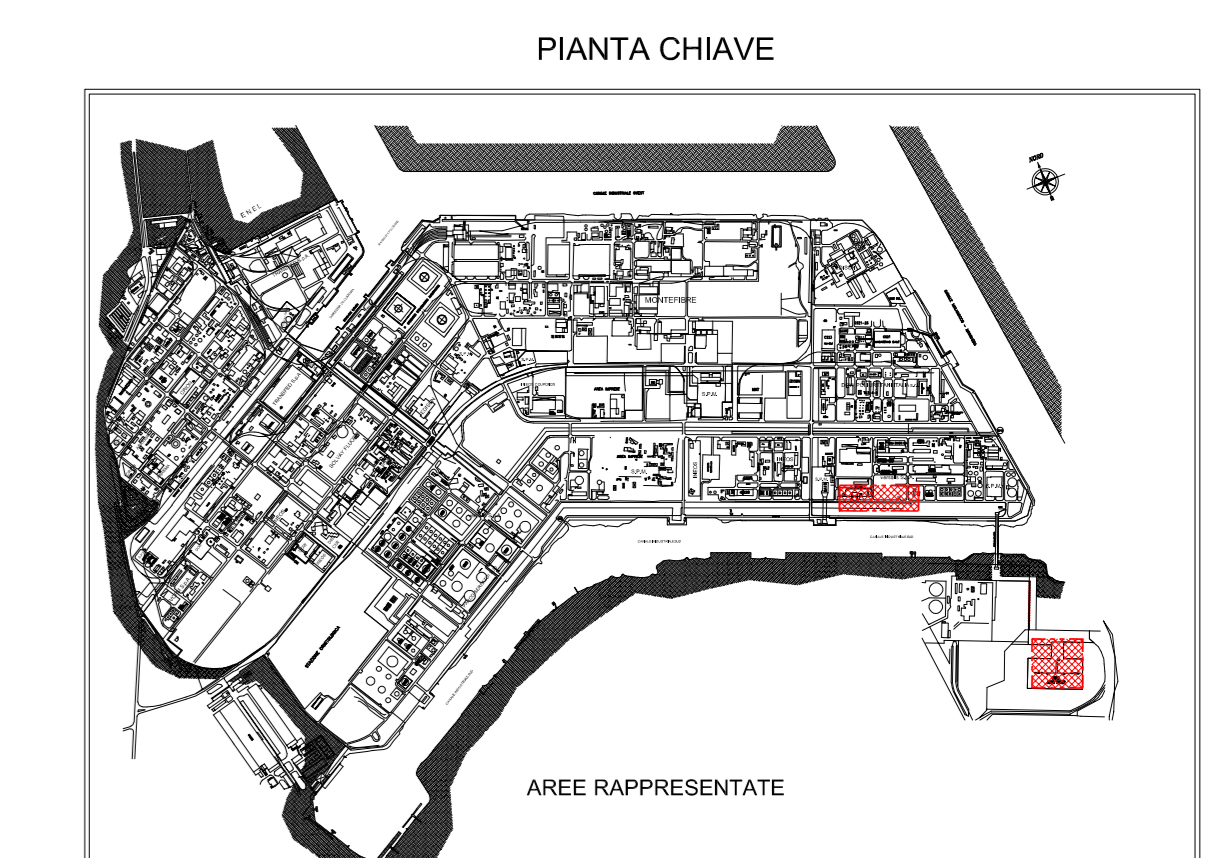


VENTI PREVALENTI
(PROVENIENZA NNE)

NOTA 1
DISEGNI DI RIFERIMENTO:
076958C M2-000-DW-0052-001-01 - "UNIT PLOT PLAN AND ELEVATION"
076958C M2-000-DW-0052-001-02 - "UNIT PLOT PLAN AND ELEVATION - SEZIONI"
076958C M2-000-DW-1322-001-01 - "MAJOR PIPING ROUTING - POSIZIONAMENTO TIE-IN/SUPPORTI"



PLANIMETRIA GENERALE



A	27/11 2019	EMMISSIONE PER PRATICHE AUTORIZZATIVE	GARGIULO	LANDI	LABADON/AGATRUZZA
REV	DATE	DESCRIPTION	PREP.	CKD.	APPR./AUTH.
STABILIMENTO PORTO MARGHERA					
BED TORCIA A TERRA GENERAL PLOT PLAN					
Scale	Drawing N°			Page	Rev.
1:1000	076958C001 M2-000-DW-0051-003 PM58284			01 of 01	A