STRATIGRAFIA - SH 47



STRATIGRAFIA - SH 48



PIANO QUOTATO - scala 1:500



SEZIONE A - B scala 1:500

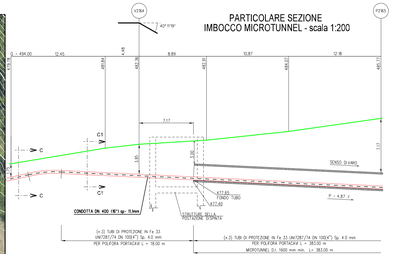

PARTICOLARE SEZIONE IMBOCCO MICROTUNNEL - scala 1:200

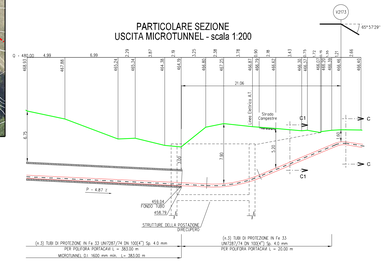

PARTICOLARE SEZIONE USCITA MICROTUNNEL - scala 1:200

DATI DI PROGETTO

lunghezza microtunnel	383.00 m
quota fondo tubo pozzo spinta	= 477.65
quota fondo tubo pozzo recupero	= 459.04
diametro interno del microtunnel	D.I. 1600 mm

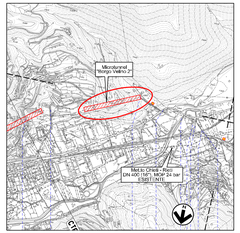

COROGRAFIA 1:10000
C.T.R. F. 358011 - 348132

0	24-01-2020	EMISSIONE		MARCHETTI	PERNI	CARNEVALE
Rev.	DATA		EDIZIONE	ELABORATO	VERIFICATO	APPROVATO

Pipeline Italia — Enereco Engineering

RIFACIMENTO METANODOTTO CHIETI - RIETI
DN 400 (16") - DP 75 bar

PROFILO LONGITUDINALE "MICROTUNNEL BORGO VELINO 2"
PROG. KM 112+415

DN 1:500 — AT-126 — COMMESSA NRJ 19094 — REVISIONE 00 — FL 1 DI 1

Scala originale: A1
Scala originale: A0

DOCUMENTO DI PROPRIETÀ ENERECO ENGINEERING S.R.L. - VIETATA LA RIPRODUZIONE SENZA AUTORIZZAZIONE