BASE ORTO_LIMITE FRANA_02

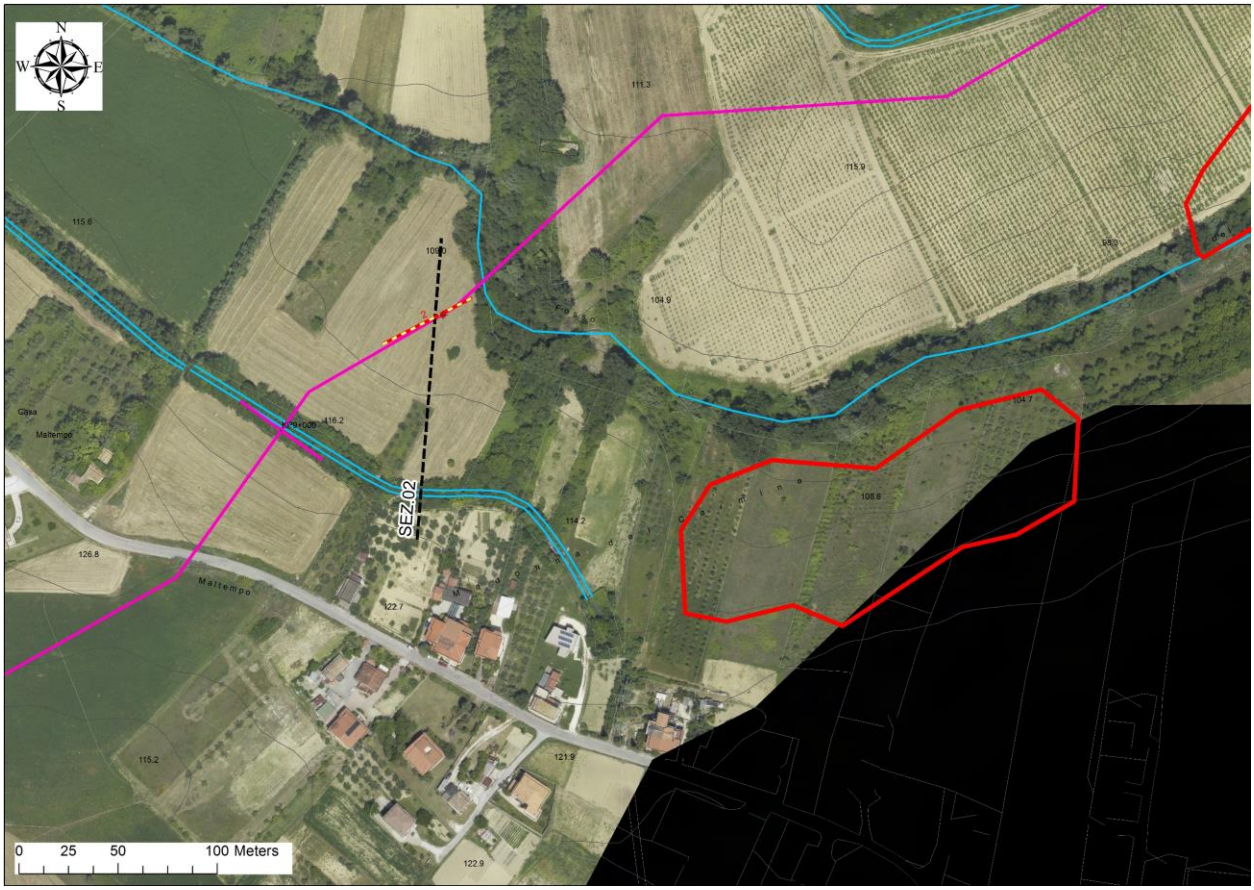

BASE TOPO_LIMITE FRANA_02

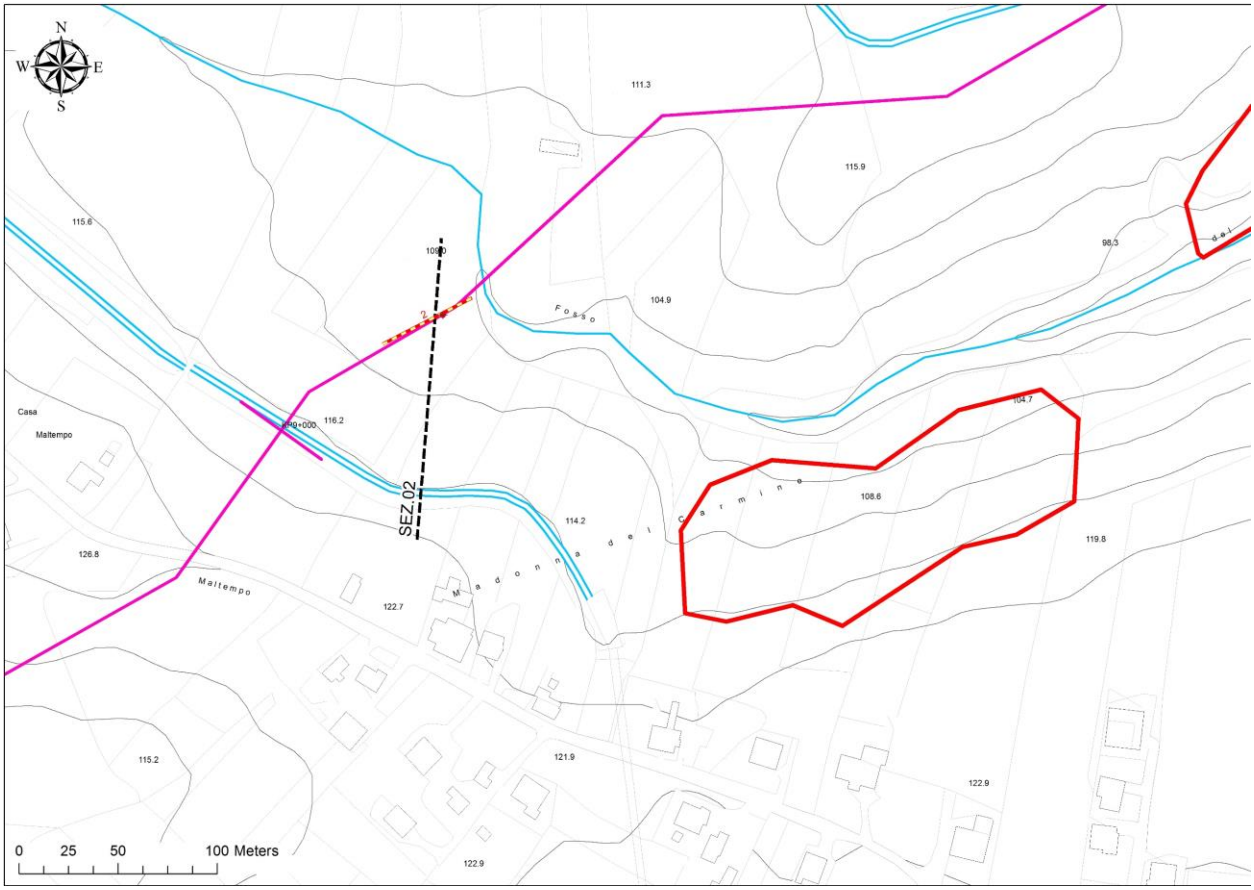

BASE TOPO_TIPO FRANA_02

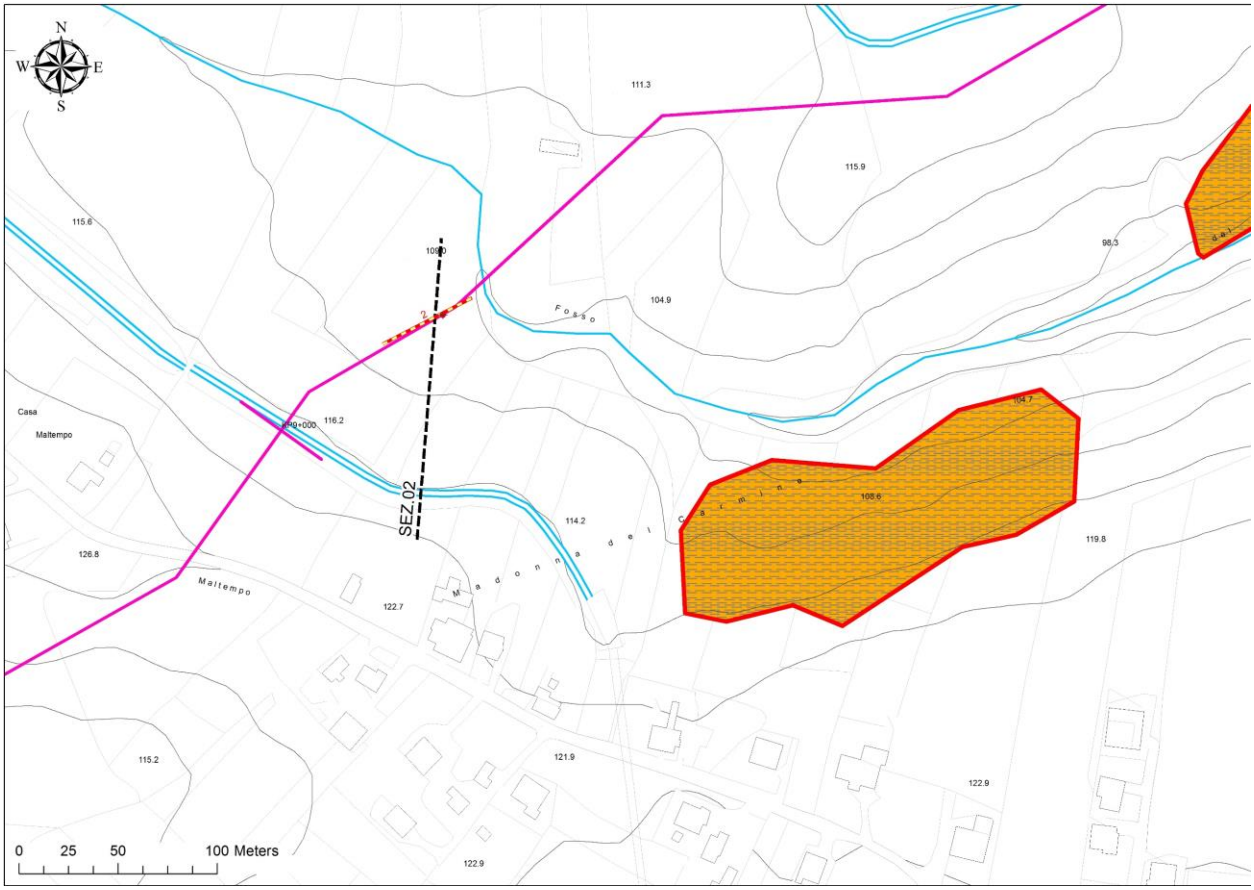

Legenda

- Terreno vegetale (limoso argilloso) — *Attuale*
- Limo con argilla da mediamente consistente a consistente — Formazione di Cellino (CEN) — *Pliocene inf.*
- Argilla con limo, da consistente a molto consistente, con intercalazione di livelli limoso sabbiosi e clasti carbonatici. — Formazione di Cellino (CEN) — *Pliocene inf.*
- MASW n — Prospezione sismica di superficie
- SHn — Sondaggio geognostico
- CPT-n — Prova penetrometrica continua
- PSR-n — Profilo di sismica a rifrazione
- Probabile superficie di rottura

Scala grafica

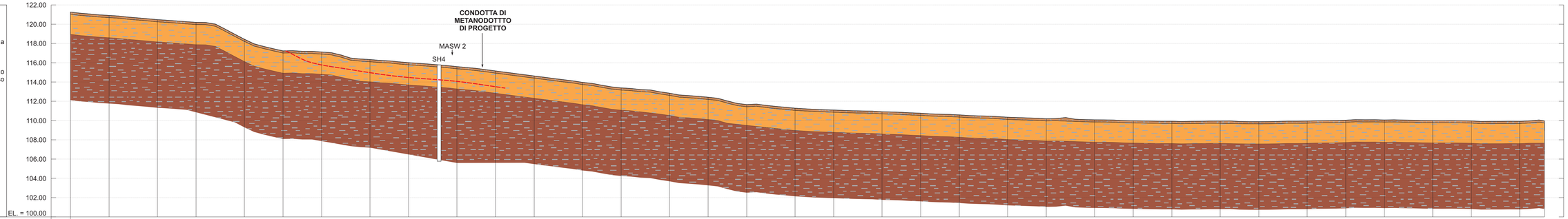

LUNGHEZZA (Kilometri)	0.000
DEVIAZIONI ANGOLARI	P0
QUOTA TERRENO (m)	121.27 120.91 120.47 120.19 118.44 117.23 117.12 116.33 116.01 115.60 115.15 114.63 113.96 113.39 112.84 112.42 111.66 111.28 111.09 110.92 110.76 110.59 110.35 110.19 110.08 109.98 109.93 109.95 109.89 109.95 110.04 110.06 110.00 109.96 109.92 109.97
PARZIALI ORIZZONTALI (m)	4.00 5.00 4.00 5.00 4.00 4.00 5.00 4.00 5.00 4.00 4.00 5.00 4.00 5.00 4.00 4.00 5.00 4.00 5.00 4.00 4.00 5.00 4.00 5.00 4.00 4.00 5.00 4.00 5.00 4.00 4.00 5.00 4.00 5.00 2.56
PROGRESSIVE ORIZZONTALI (m)	0.00 4.00 9.00 13.00 18.00 22.00 26.00 31.00 35.00 40.00 44.00 48.00 53.00 57.00 62.00 66.00 70.00 75.00 79.00 84.00 88.00 92.00 97.00 101.00 106.00 110.00 114.00 119.00 123.00 128.00 132.00 136.00 141.00 145.00 150.00 152.56
PROGRESSIVE INCLINATE (m)	0.00 4.02 9.04 13.05 18.45 22.64 26.65 31.73 35.75 40.77 44.79 48.83 53.87 57.91 62.95 66.98 71.06 76.09 80.09 85.09 89.10 93.10 98.11 102.11 107.13 111.14 115.14 120.14 124.14 129.14 133.14 137.14 142.14 146.14 151.15 153.72