BASE ORTO_LIMITE FRANA_03

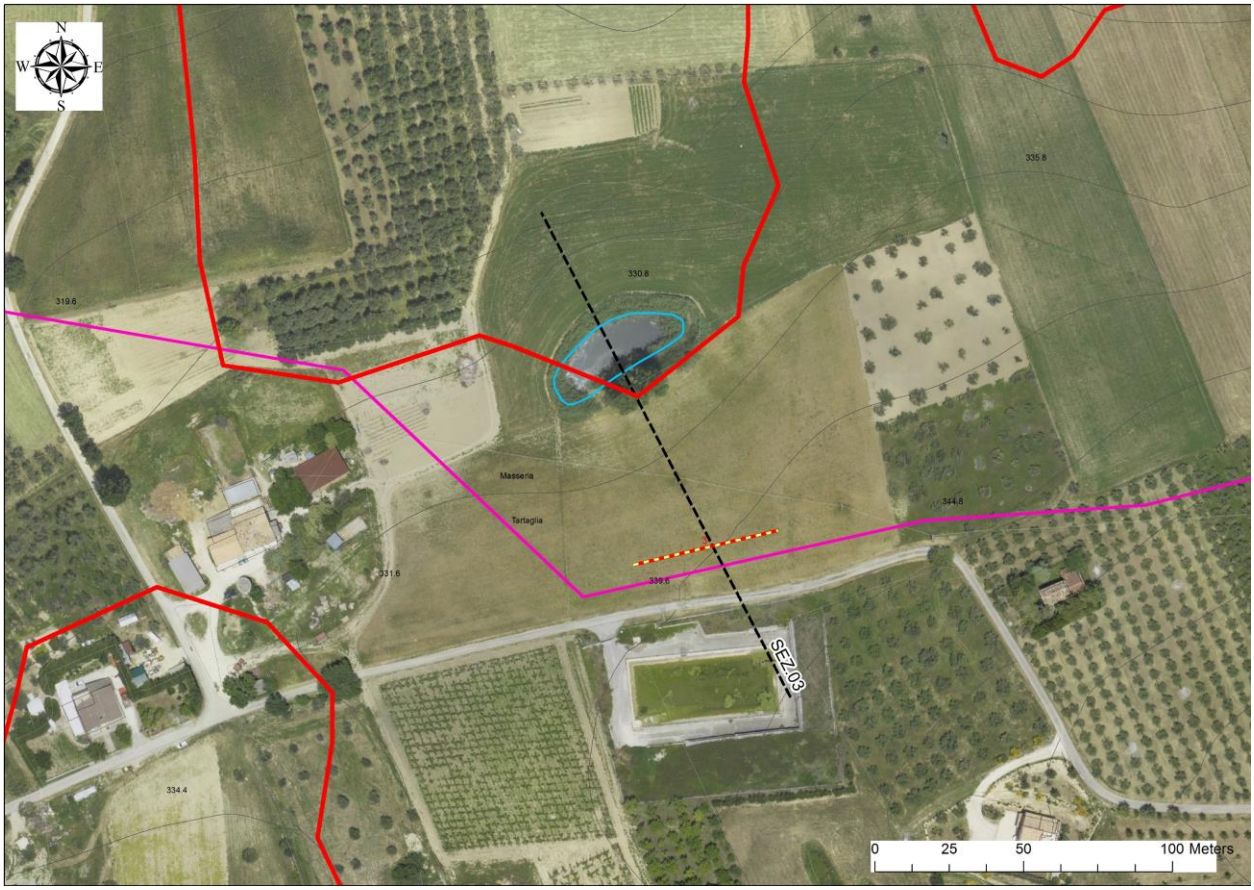

BASE TOPO_LIMITE FRANA_03

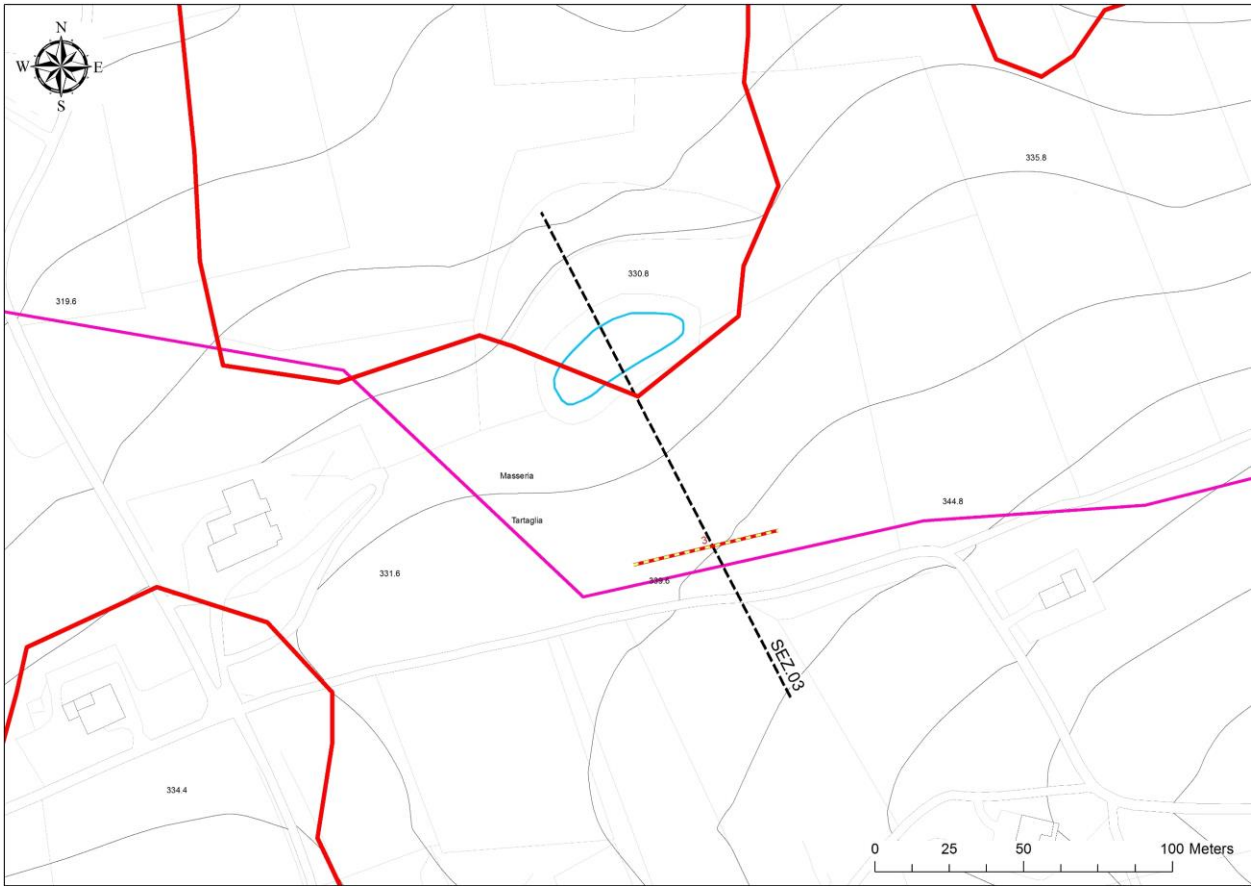

BASE TOPO_TIPO FRANA_03

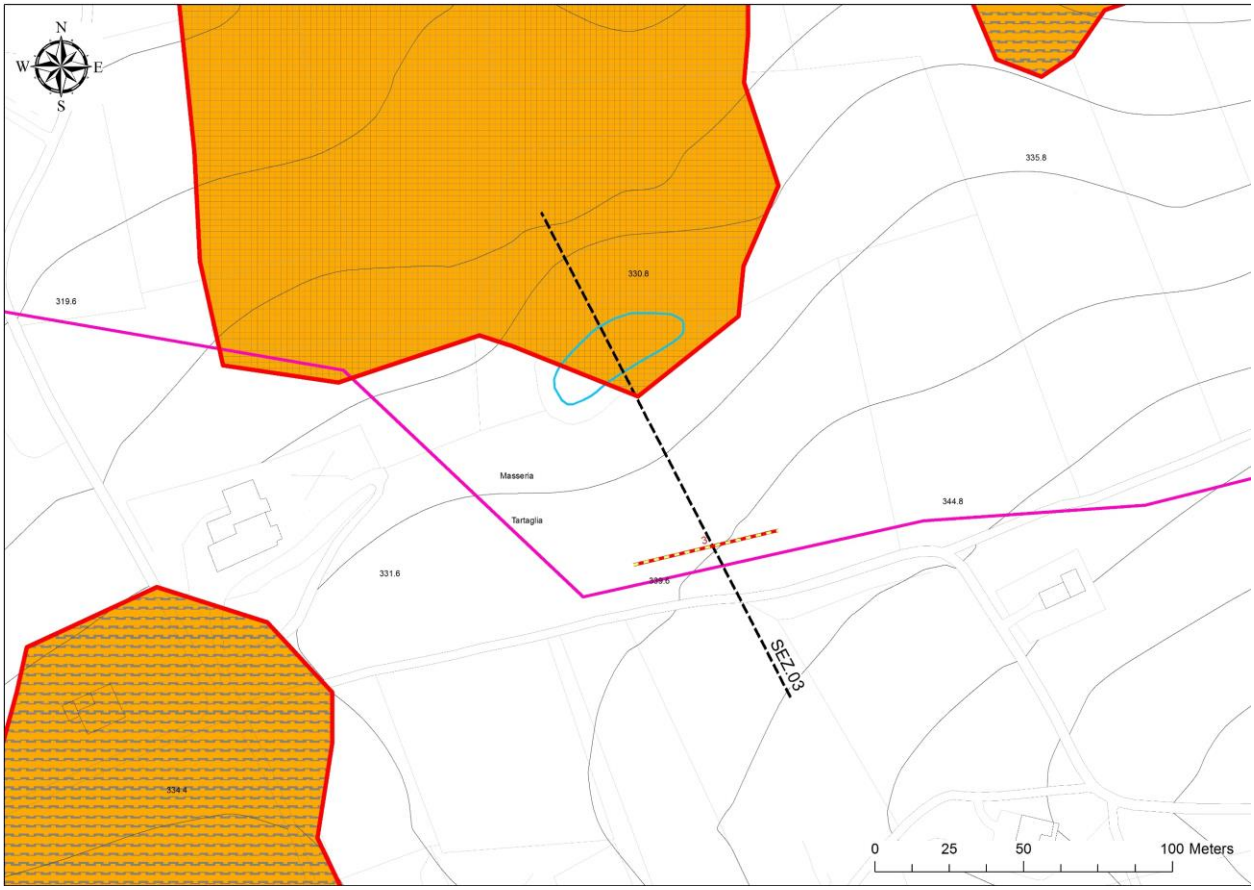

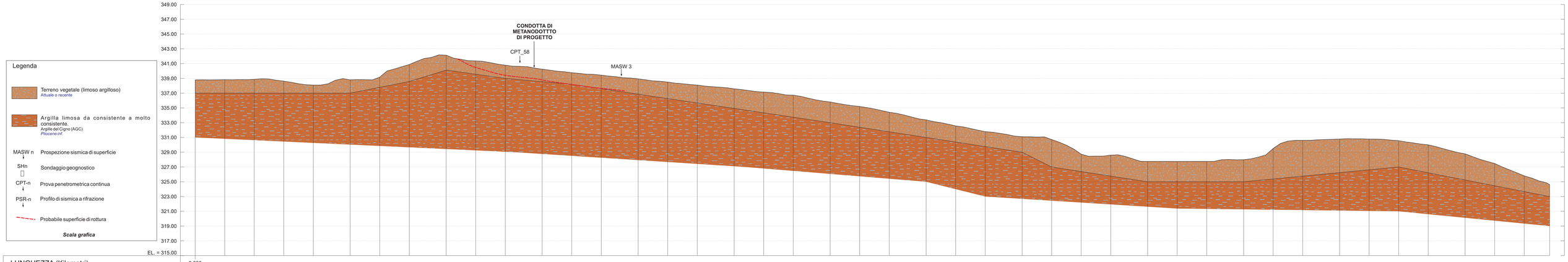

LUNGHEZZA (Kilometri)	0.000
DEVIAZIONI ANGOLARI	P0
QUOTA TERRENO (m)	338.79, 338.82, 338.86, 338.62, 338.09, 338.79, 339.15, 340.87, 342.13, 341.36, 340.78, 340.24, 339.76, 339.43, 338.92, 338.49, 338.09, 337.58, 337.13, 336.72, 335.79, 335.19, 334.40, 333.37, 332.55, 331.78, 331.09, 330.71, 328.73, 328.60, 327.74, 327.74, 327.74, 327.98, 329.50, 330.59, 330.78, 330.78, 330.55, 329.99, 328.77, 327.46, 325.79, 324.61
PARZIALI ORIZZONTALI (m)	4.00, 4.00, 4.00, 4.00, 5.00, 4.00, 4.00, 5.00, 4.00, 4.00, 5.00, 4.00, 4.00, 5.00, 4.00, 4.00, 5.00, 4.00, 4.00, 5.00, 4.00, 4.00, 5.00, 4.00, 4.00, 5.00, 4.00, 4.00, 4.00, 5.00, 4.00, 4.00, 5.00, 4.00, 4.00, 5.00, 4.00, 4.00, 4.00, 5.00, 4.00, 4.00, 3.45
PROGRESSIVE ORIZZONTALI (m)	0.00, 4.00, 8.00, 12.00, 16.00, 21.00, 25.00, 29.00, 34.00, 38.00, 42.00, 47.00, 51.00, 55.00, 60.00, 64.00, 68.00, 73.00, 77.00, 81.00, 86.00, 90.00, 94.00, 99.00, 103.00, 107.00, 112.00, 116.00, 120.00, 124.00, 129.00, 133.00, 137.00, 142.00, 146.00, 150.00, 155.00, 159.00, 163.00, 167.00, 172.00, 176.00, 180.00, 183.45
PROGRESSIVE INCLINATE (m)	0.00, 4.00, 8.00, 12.03, 16.07, 21.23, 25.30, 29.73, 34.96, 39.06, 43.11, 48.15, 52.18, 56.19, 61.22, 65.25, 69.27, 74.30, 78.33, 82.35, 87.44, 91.49, 95.57, 100.68, 104.77, 108.84, 113.90, 117.96, 122.45, 126.49, 131.62, 135.62, 139.62, 144.65, 149.06, 153.32, 158.33, 162.33, 166.34, 170.38, 175.53, 179.74, 184.08, 187.73