BASE ORTO_LIMITE FRANA_21

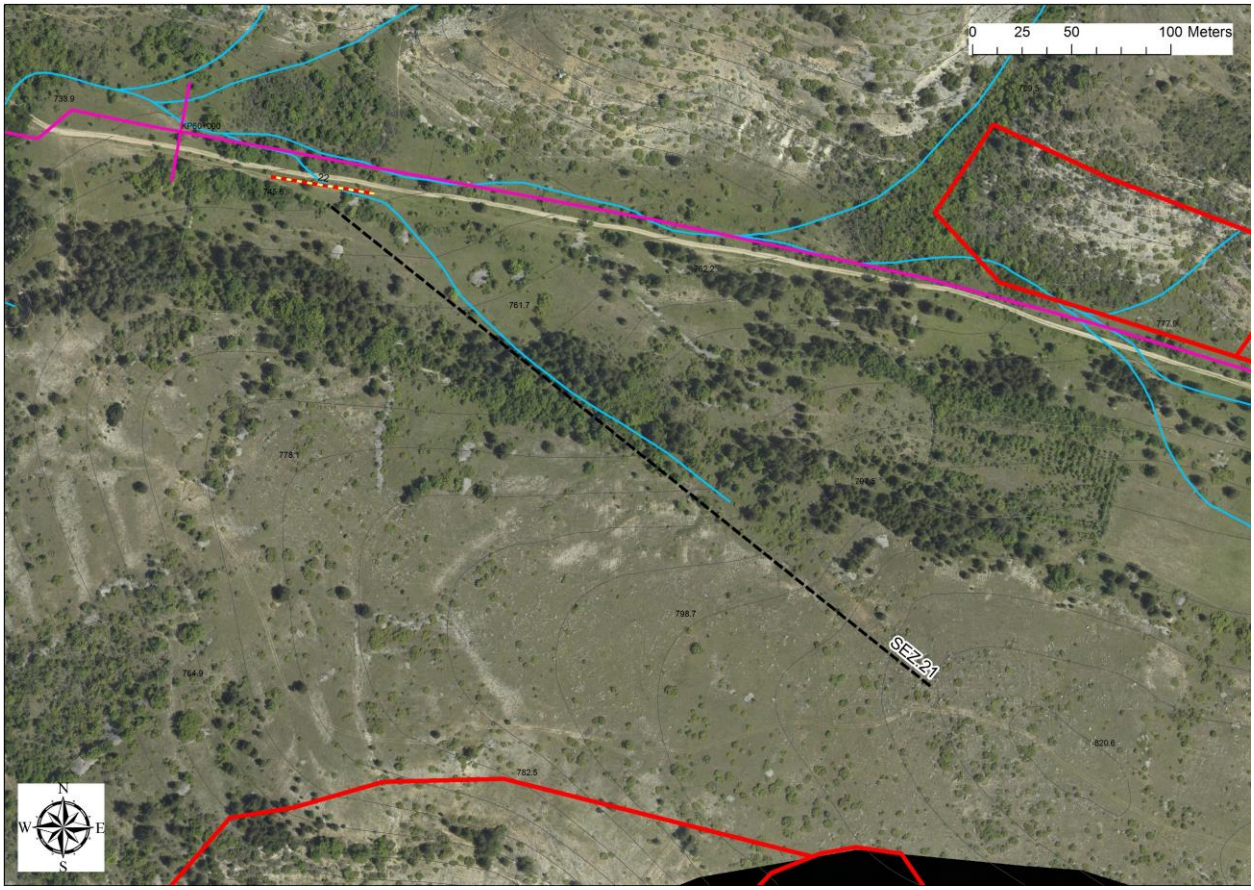

BASE TOPO_LIMITE FRANA_21

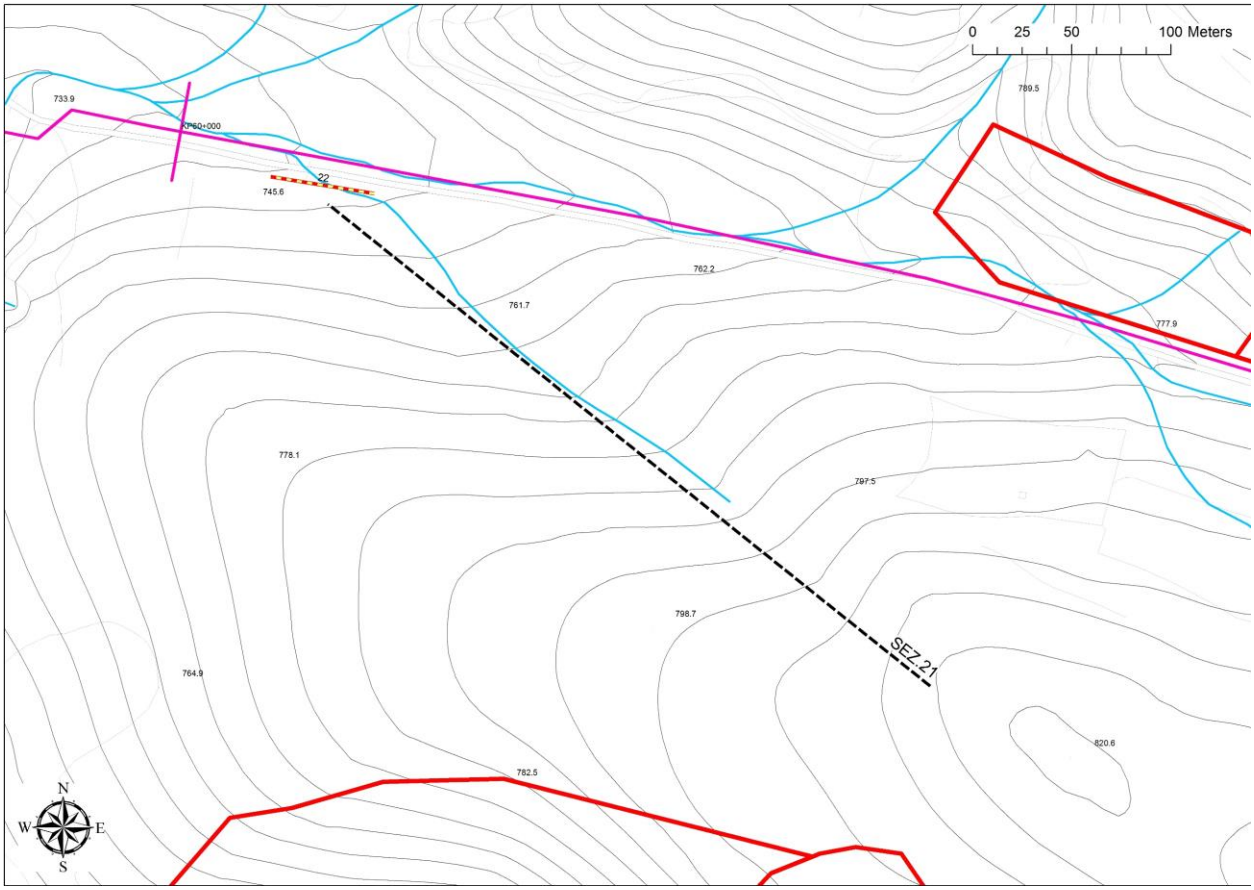

BASE TOPO_TIPO FRANA_21

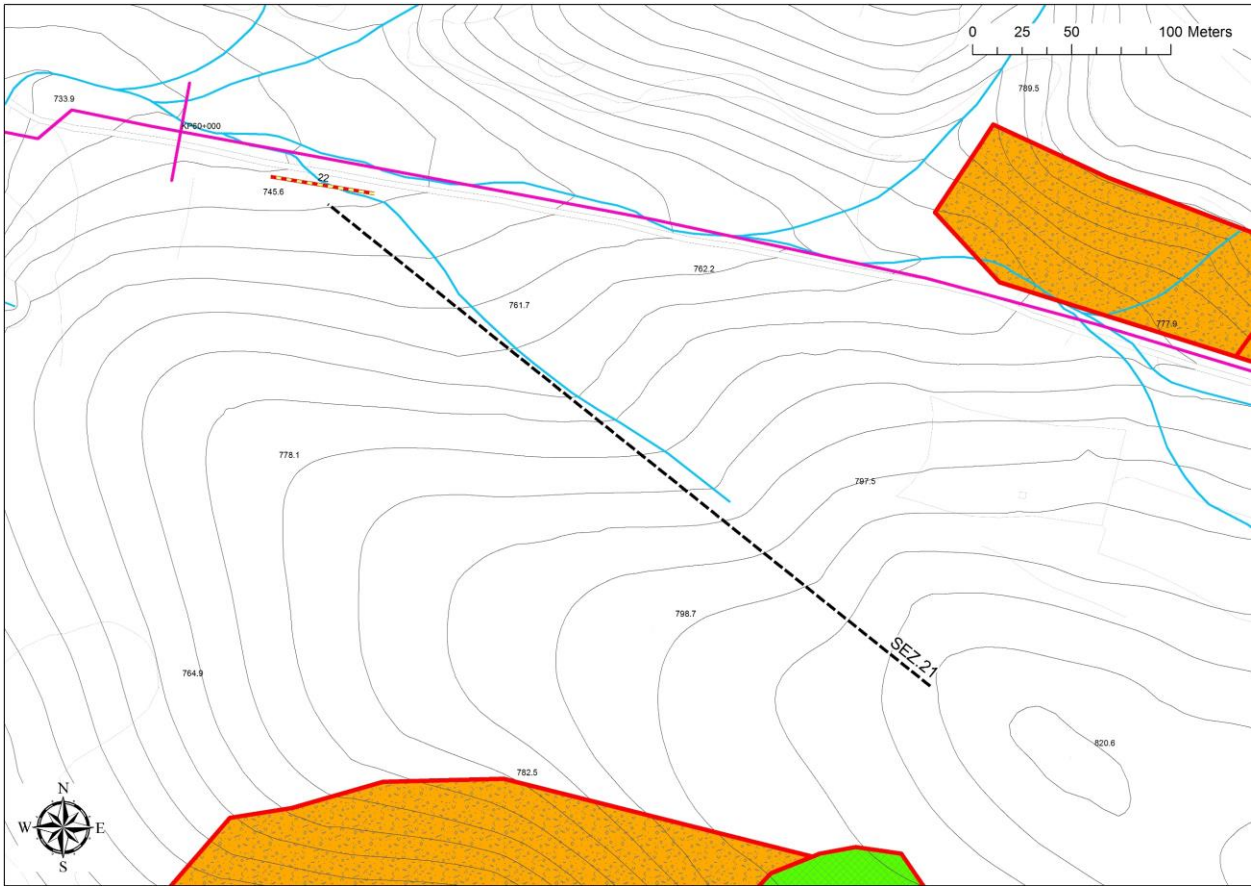

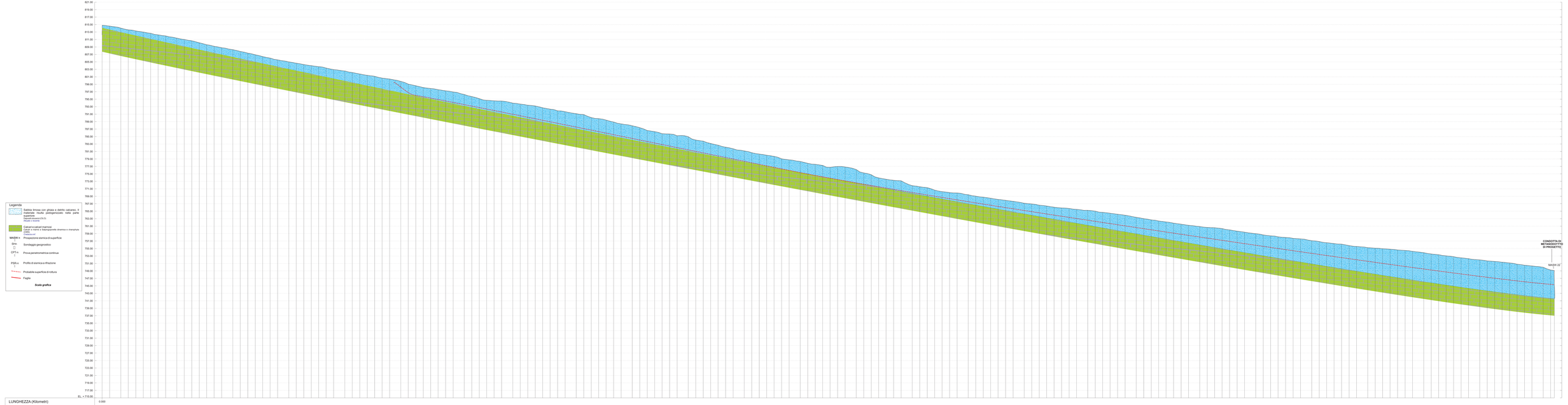

LUNGHEZZA (Kilometri)	0.000
DEVIAZIONI ANGOLARI	PO
QUOTA TERRENO (m)	819.81 819.80 819.58 819.57 819.57 819.29 819.89 819.65 819.24 819.96 819.38 819.01 819.68 819.72 809.59 809.74 809.79 809.29 807.69 806.97 806.90 806.42 806.52 806.58 804.98 804.29 805.64 805.59 803.71 803.54 802.42 802.57 802.74 803.75 803.47 803.14 800.68 800.41 799.77 799.64 798.81 798.73 797.87 797.25 796.84 796.29 795.73 795.76 795.75 794.57 794.61 794.66 793.78 793.73 793.71 793.29 793.24 793.08 793.05 792.13 792.09 792.06 791.79 791.78 791.76 791.74 791.73 791.15 790.67 790.61 790.57 790.56 790.49 790.48 790.47 790.46 790.45 790.44 790.43 790.42 790.41 790.40 790.39 790.38 790.37 790.36 790.35 790.34 790.33 790.32 790.31 790.30 790.29 790.28 790.27 790.26 790.25 790.24 790.23 790.22 790.21 790.20 790.19 790.18 790.17 790.16 790.15 790.14 790.13 790.12 790.11 790.10