

REGIONE PUGLIA  
PROVINCIA DI FOGGIA

Comune:  
**Ascoli Satriano - Deliceto**

Località "San Martino - Lignano"

PROGETTO DEFINITIVO PER LA REALIZZAZIONE DI UN IMPIANTO DI  
PRODUZIONE DI ENERGIA ELETTRICA DA FONTE EOLICA E RELATIVE  
OPERE DI CONNESSIONE - 8 AEROGENERATORI -

Sezione 0:

**STUDIO DI COMPATIBILITA' IDROLOGICA E IDRAULICA**

Titolo elaborato:

ALLEGATO 9 - Output dei risultati ottenuti con il software Hec-Ras in corrispondenza di ogni  
sezione di calcolo

N. Elaborato: **0.7.9**

Scala: -

Committente

**WINDERG S.r.l.**

Via Trento, 64  
Vimercate (MB)  
P.IVA 04702520968

Amministratore Delegato  
**Michele GIAMBELLI**

Progettazione



**sede legale e operativa**

San Giorgio Del Sannio (BN) via de Gasperi 61

**sede operativa**

Lucera (FG) S.S.17 loc. Vaccarella snc c/o Villaggio Don Bosco

P.IVA 01465940623

**Azienda con sistema gestione qualità Certificato N. 50 100 11873**



Progettista

**Dott. Ing. Nicola FORTE**



Rev.	Data	Elaborazione	Approvazione	Emissione	DESCRIZIONE
00	MARZO 2020	LR sigla	PM sigla	NF sigla	Emissione Progetto Definitivo
Nome File sorgente	GE.ASS01.PD.0.7.9.dwg	Nome file stampa	GE.ASS01.PD.0.7.9.pdf	Formato di stampa	A4



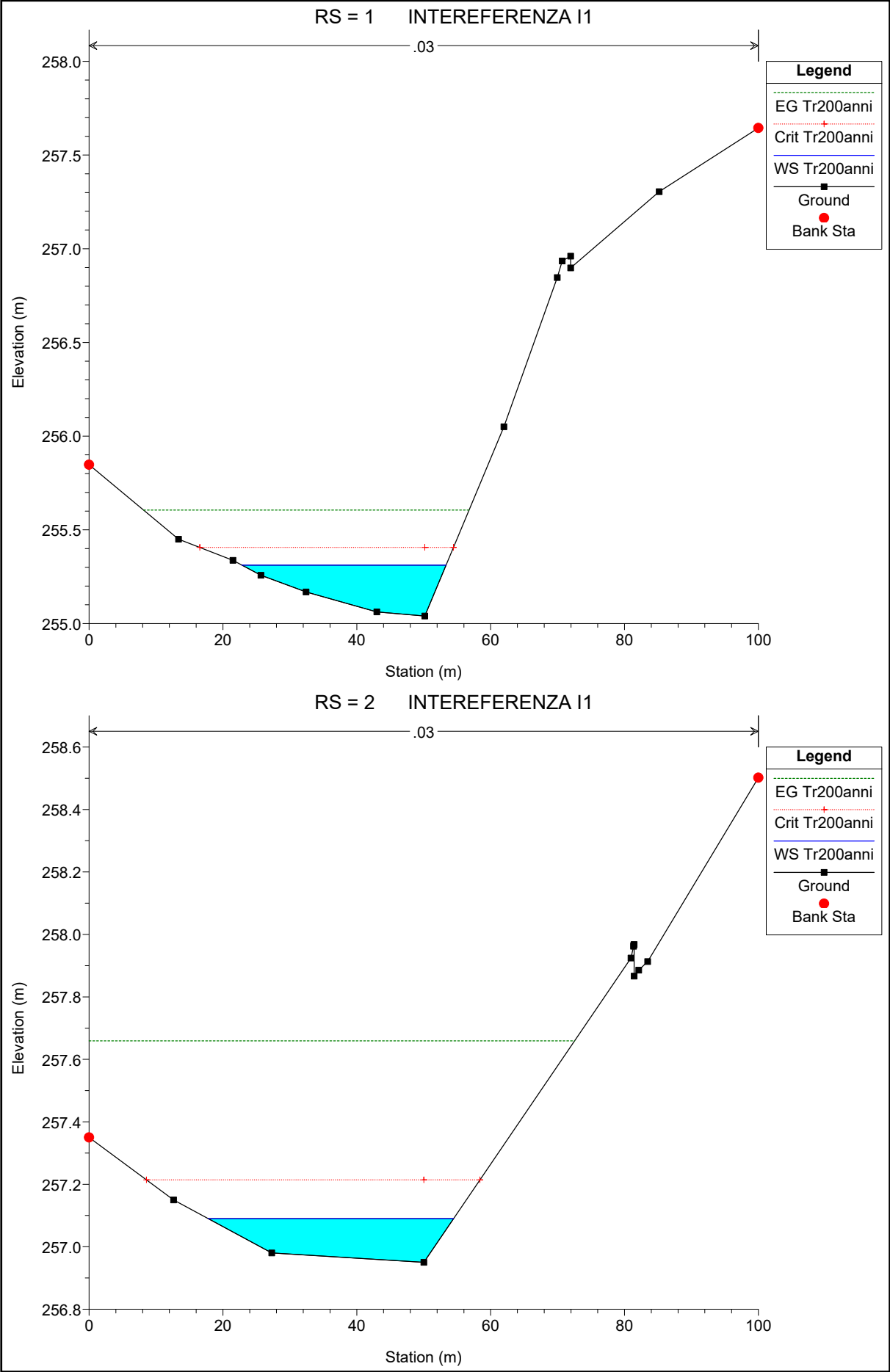
**TENPROJECT**

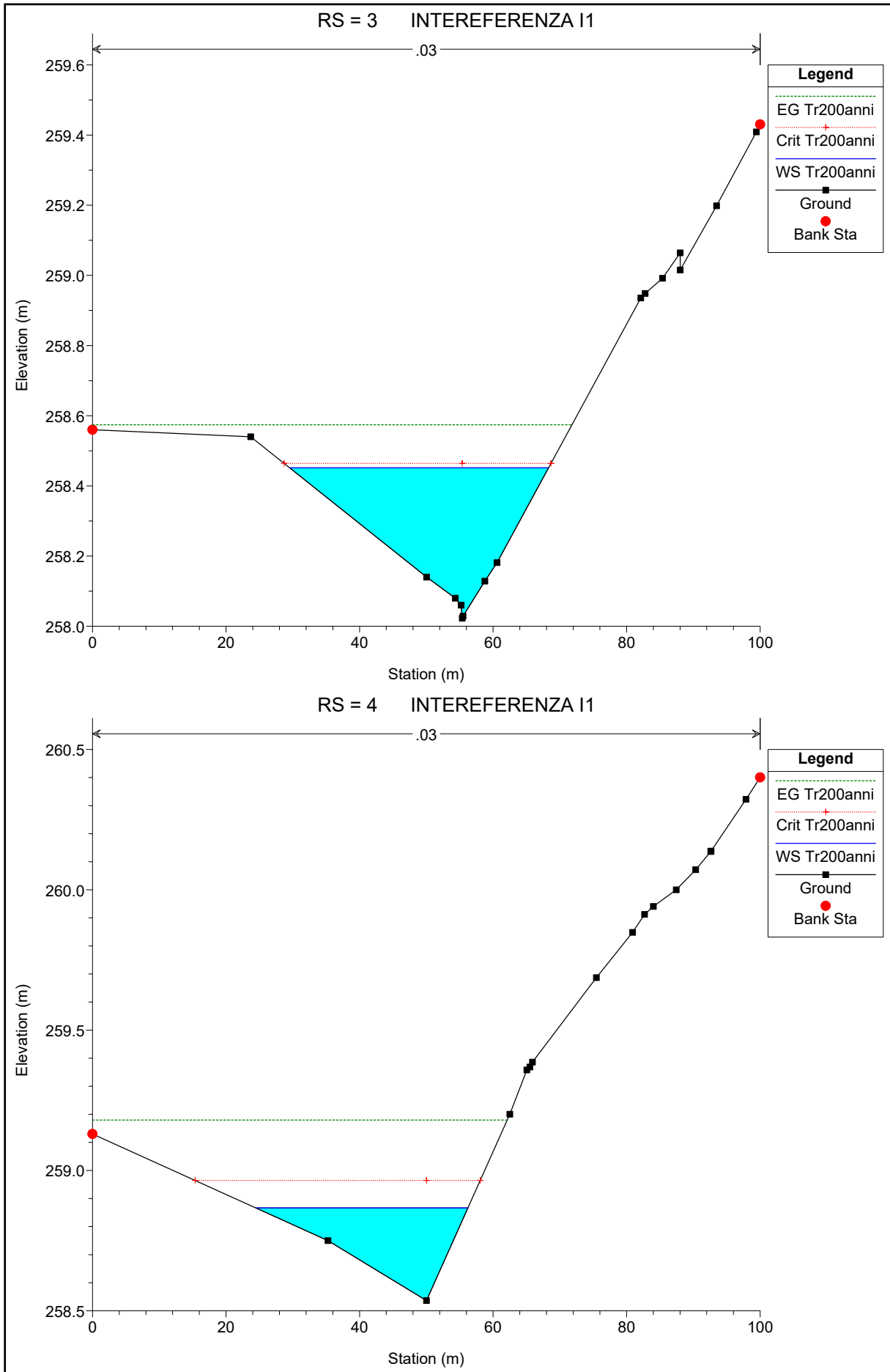
STUDIO DI COMPATIBILITA' IDROLOGICA E  
IDRAULICA - ALLEGATO 9 - Output dei risultati  
ottenuti con il software Hec-Ras in corrispondenza  
di ogni sezione di calcolo

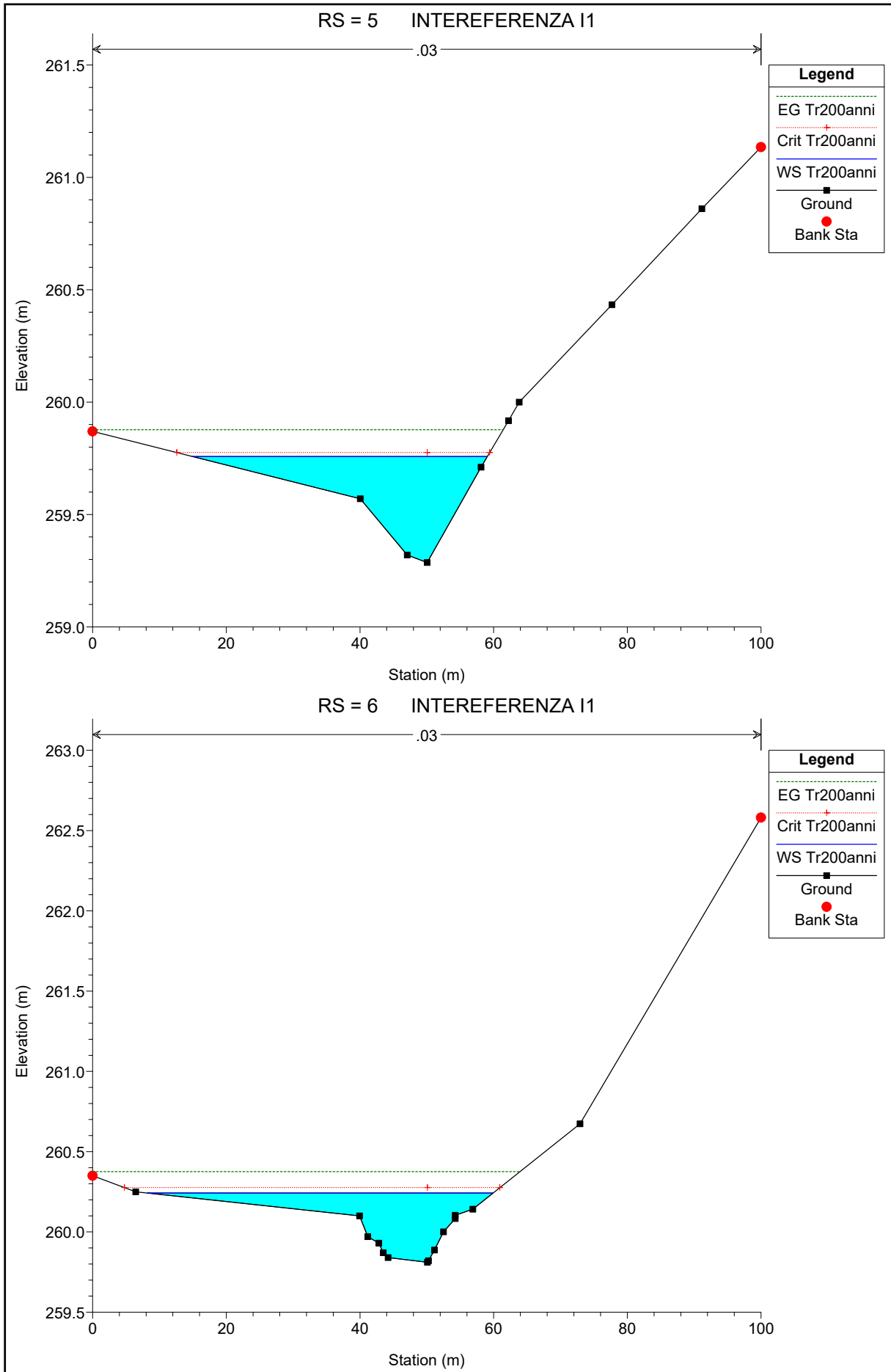
Codice  
Revisione  
Data  
Pagina

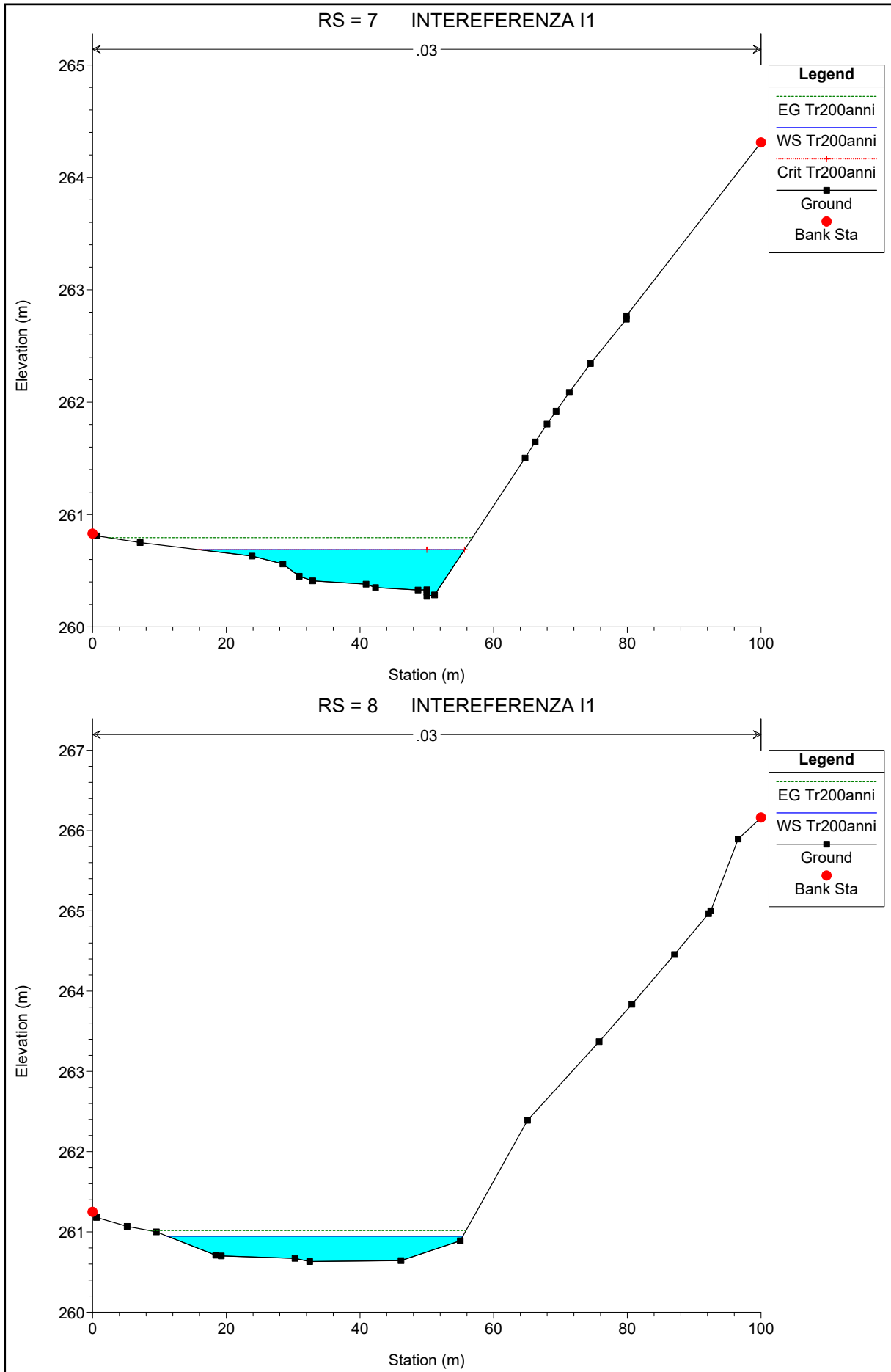
GE.ASS01.PD.0.9  
00  
16/04/2018  
1 di 32

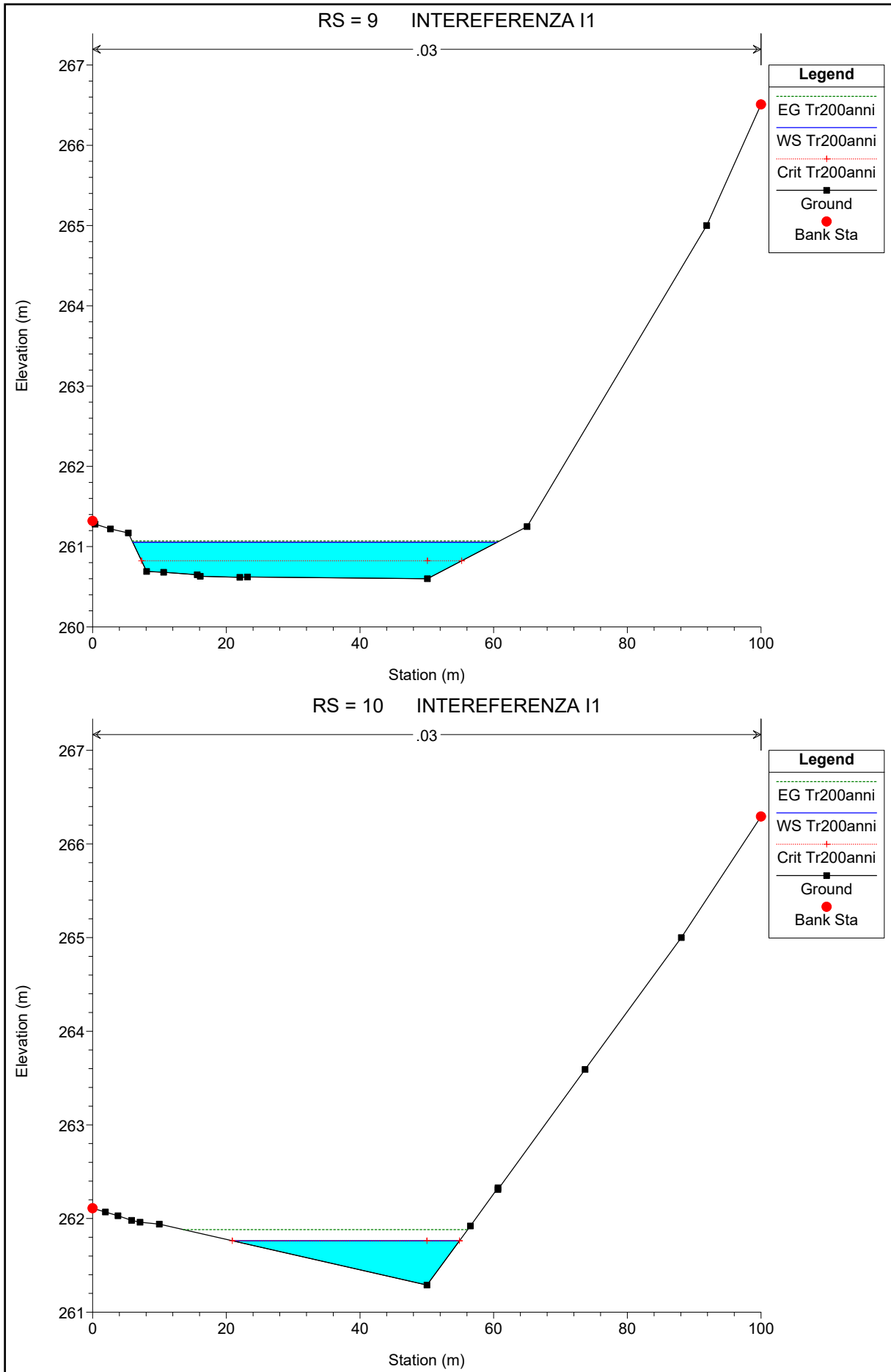
# INTERFERENZA I1



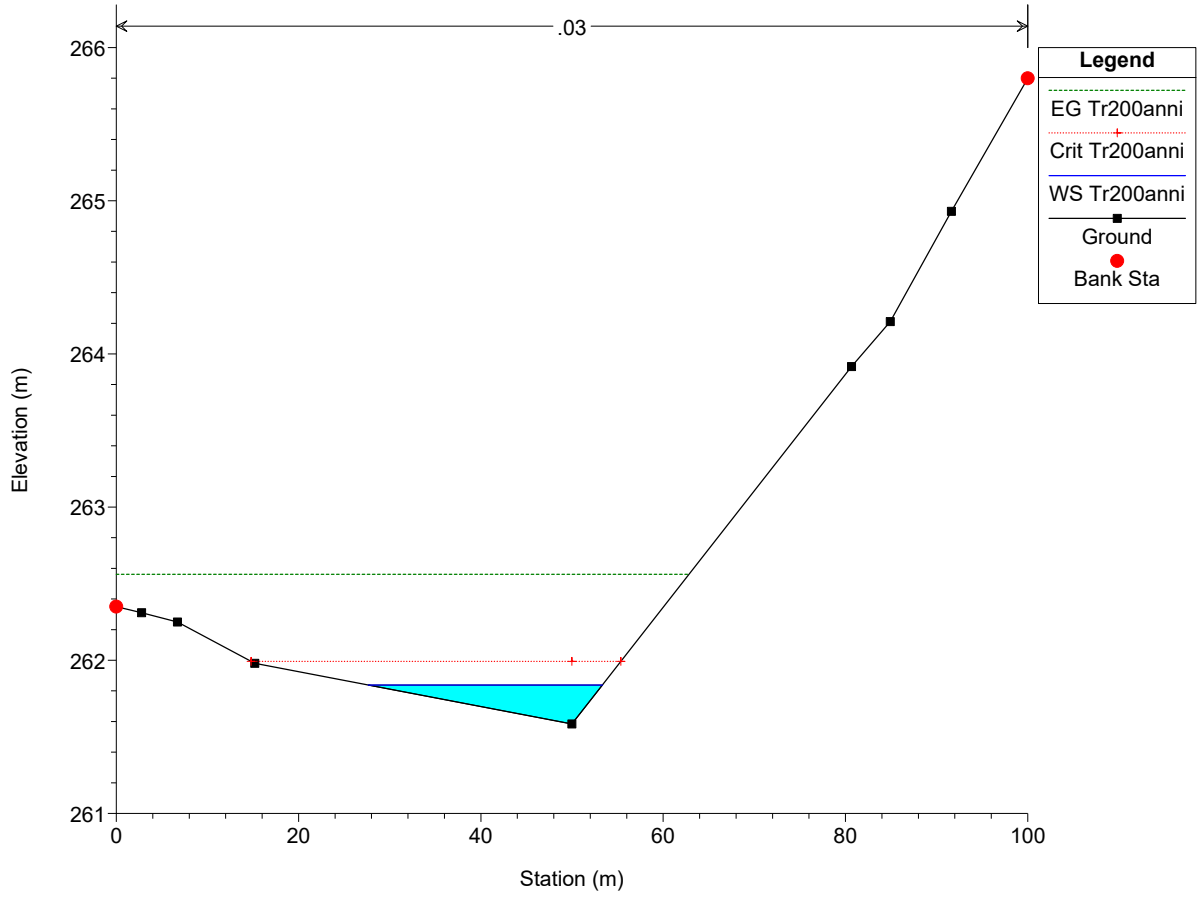








RS = 11 INTEREFERENZA I1







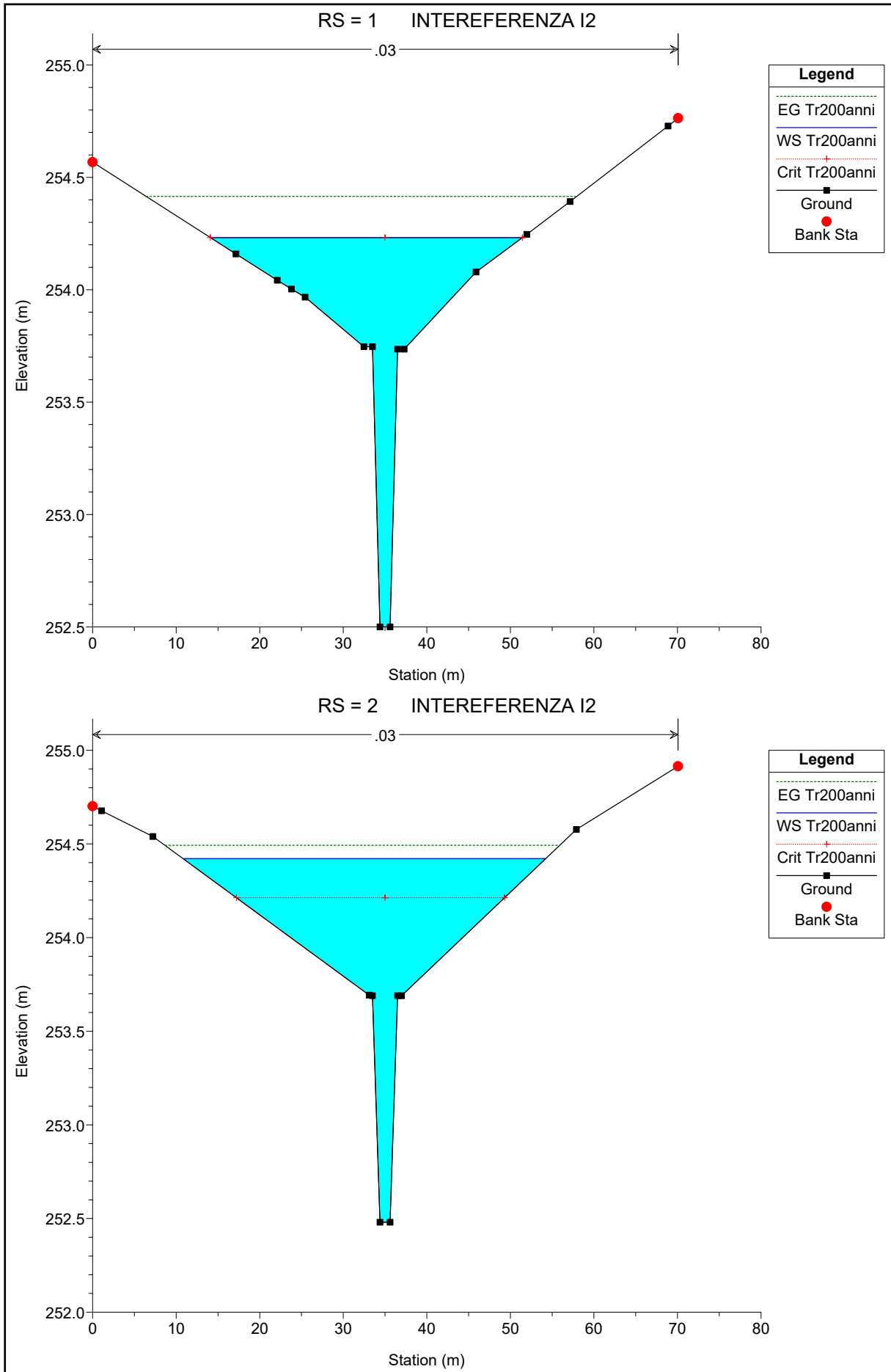
**TENPROJECT**

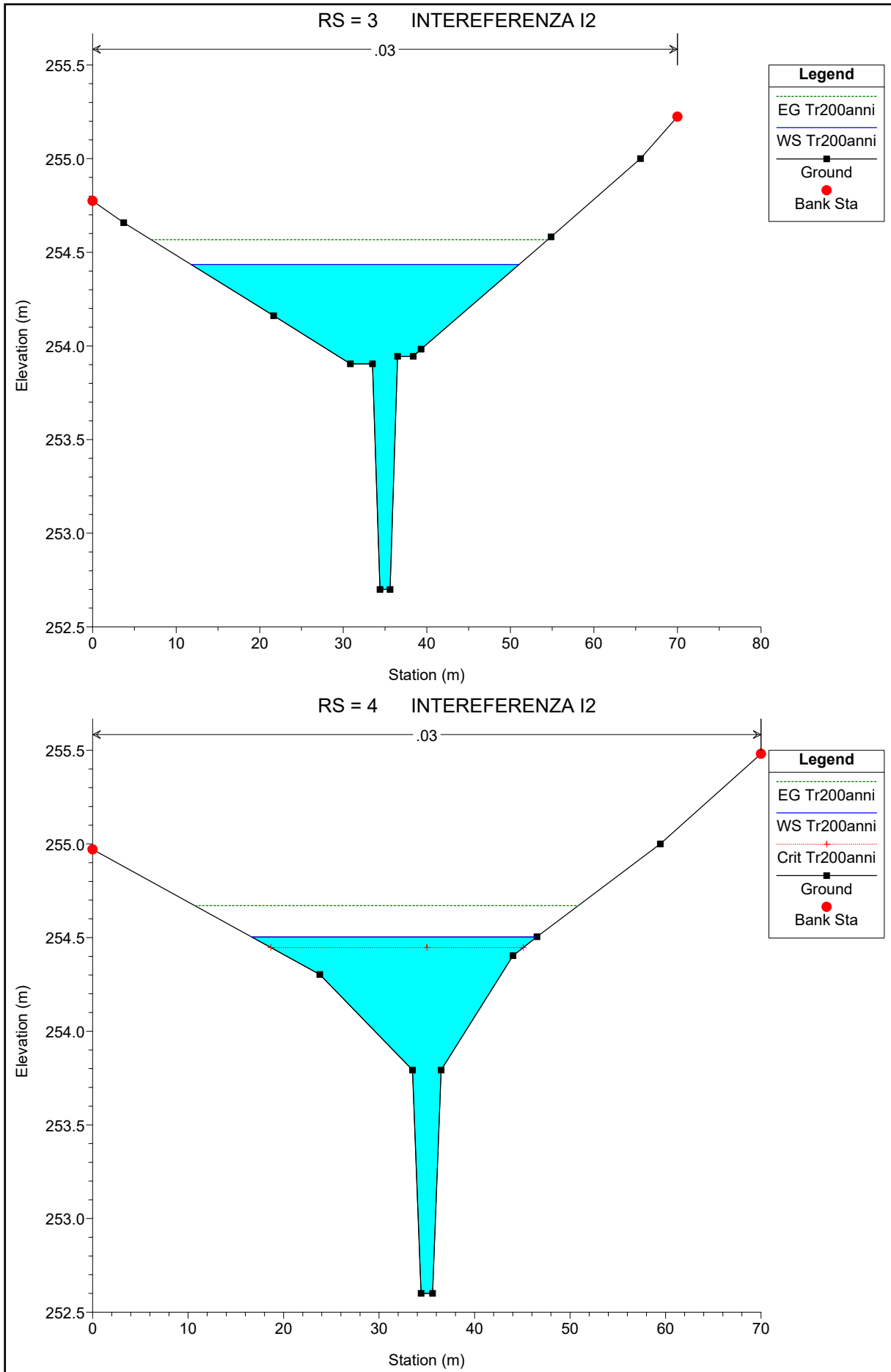
Studio di compatibilità idrologica e idraulica -  
Relazione idraulica

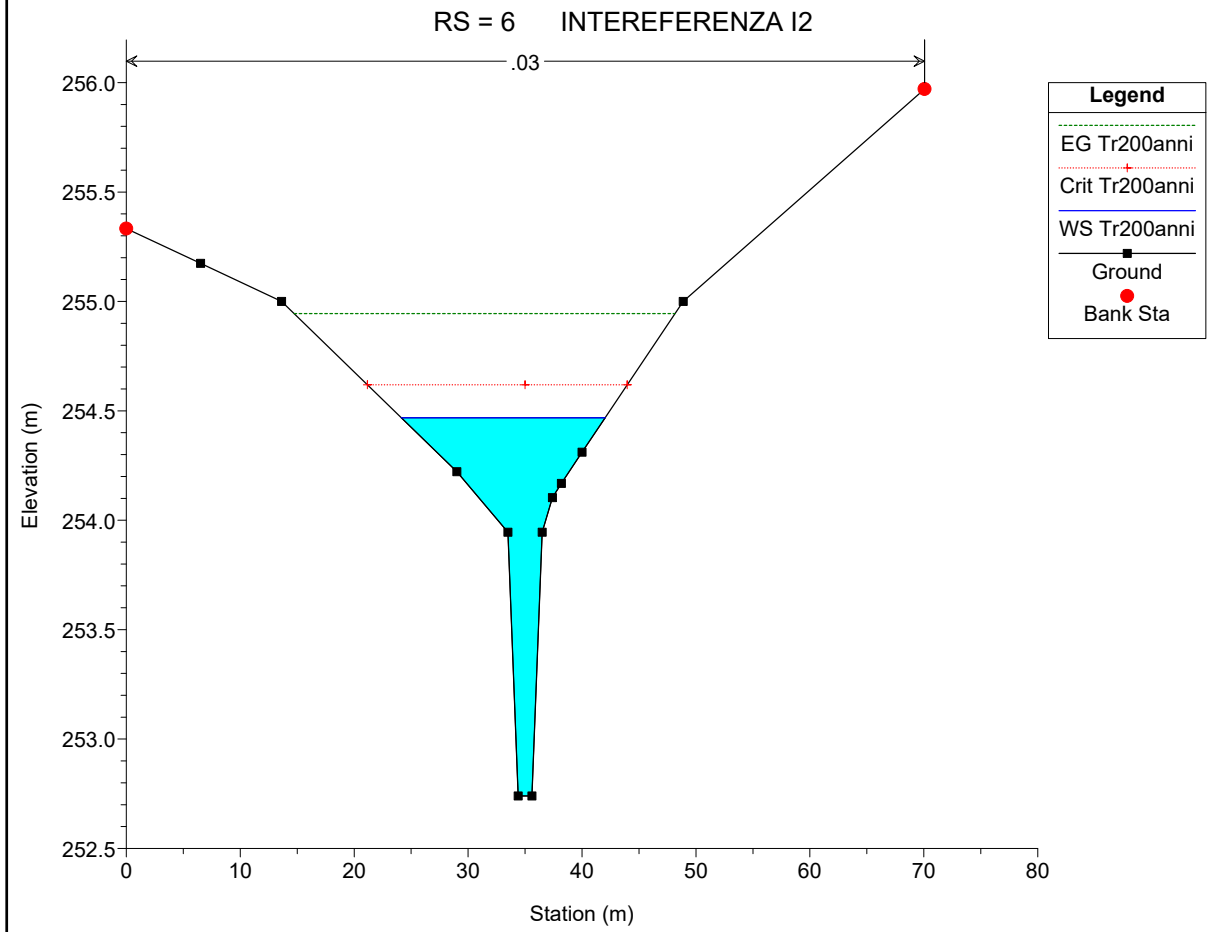
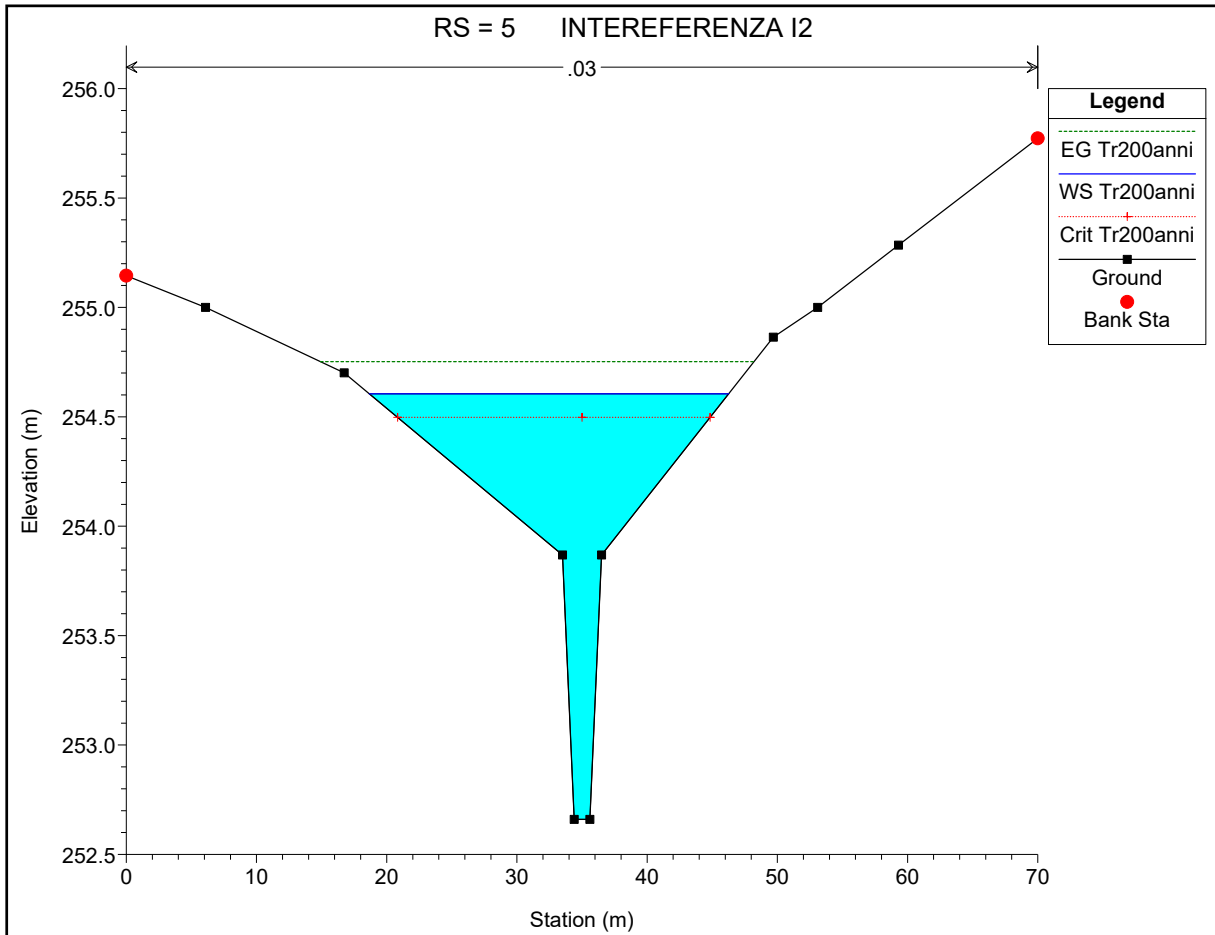
Codice  
Revisione  
Data  
Pagina

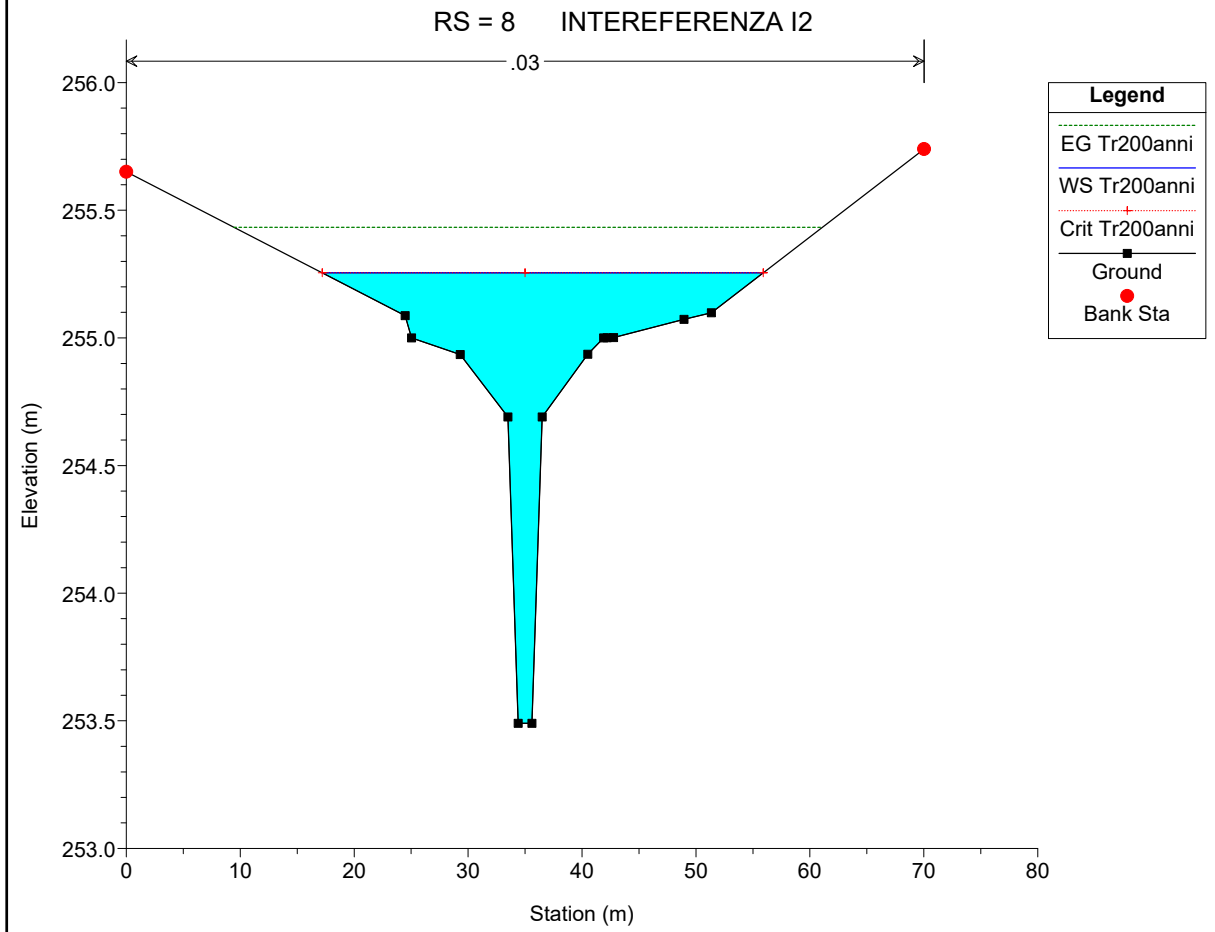
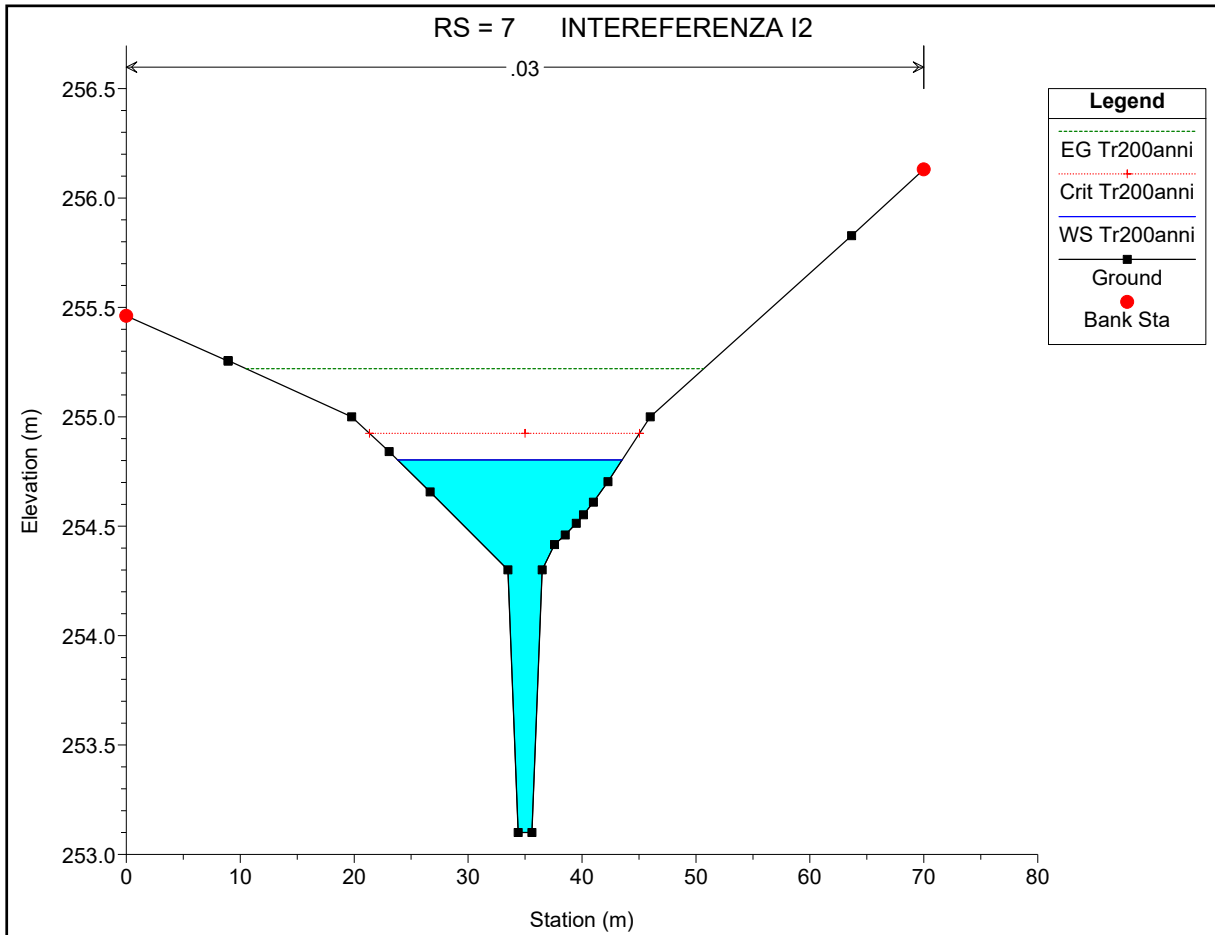
GE.ASS01.PD.0.6  
00  
16/04/2018  
2 di 32

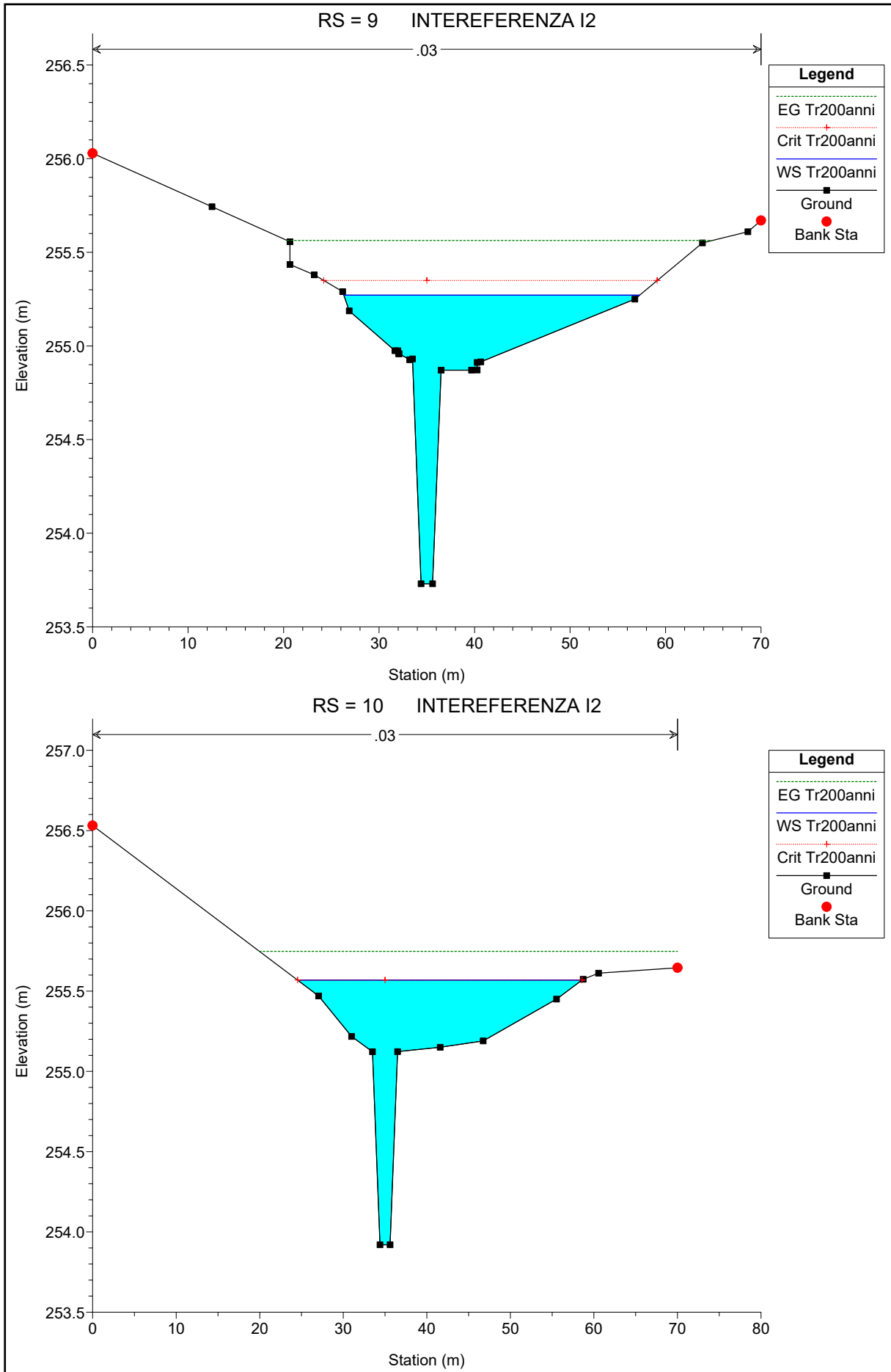
# INTERFERENZA I2

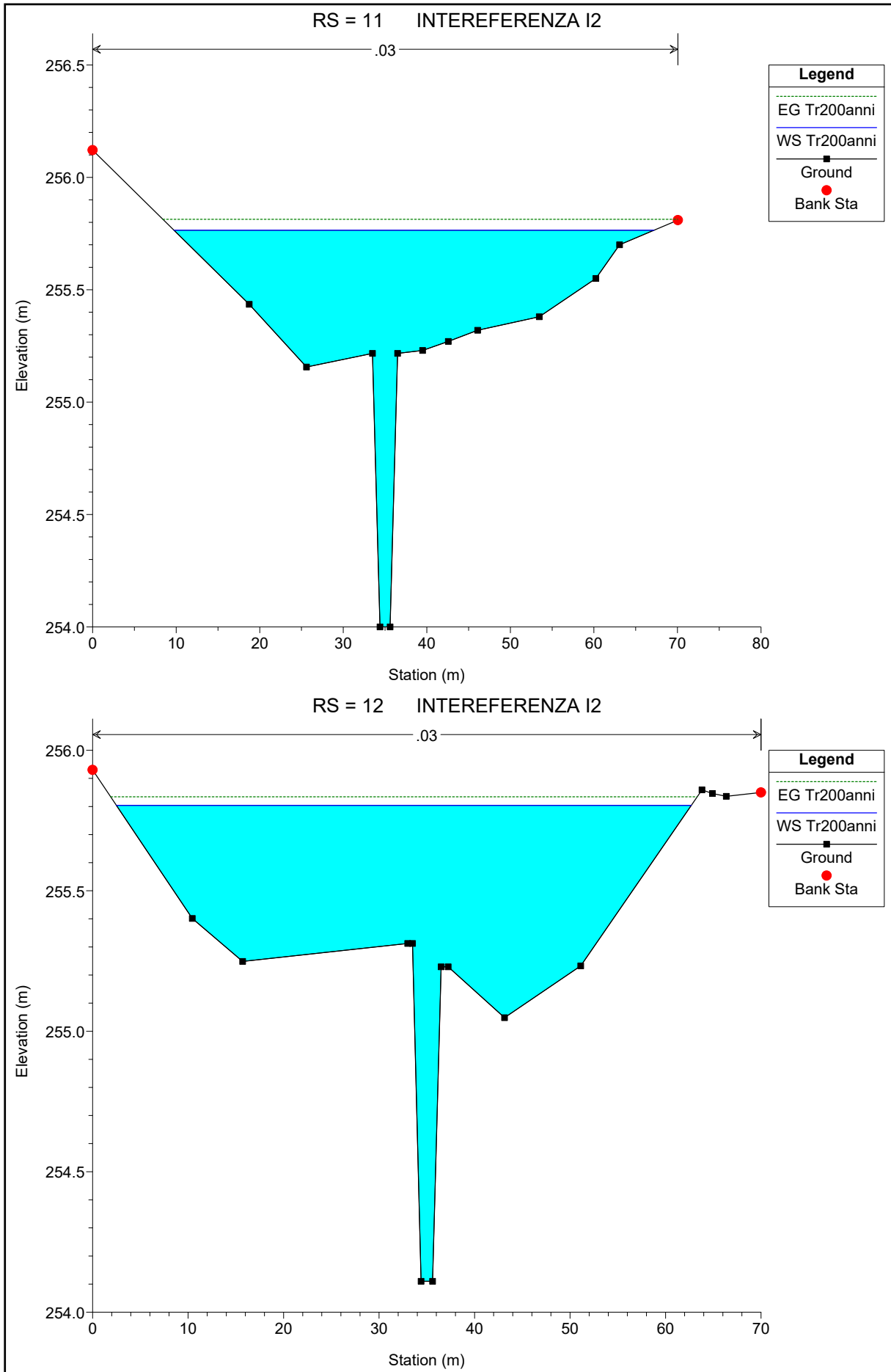


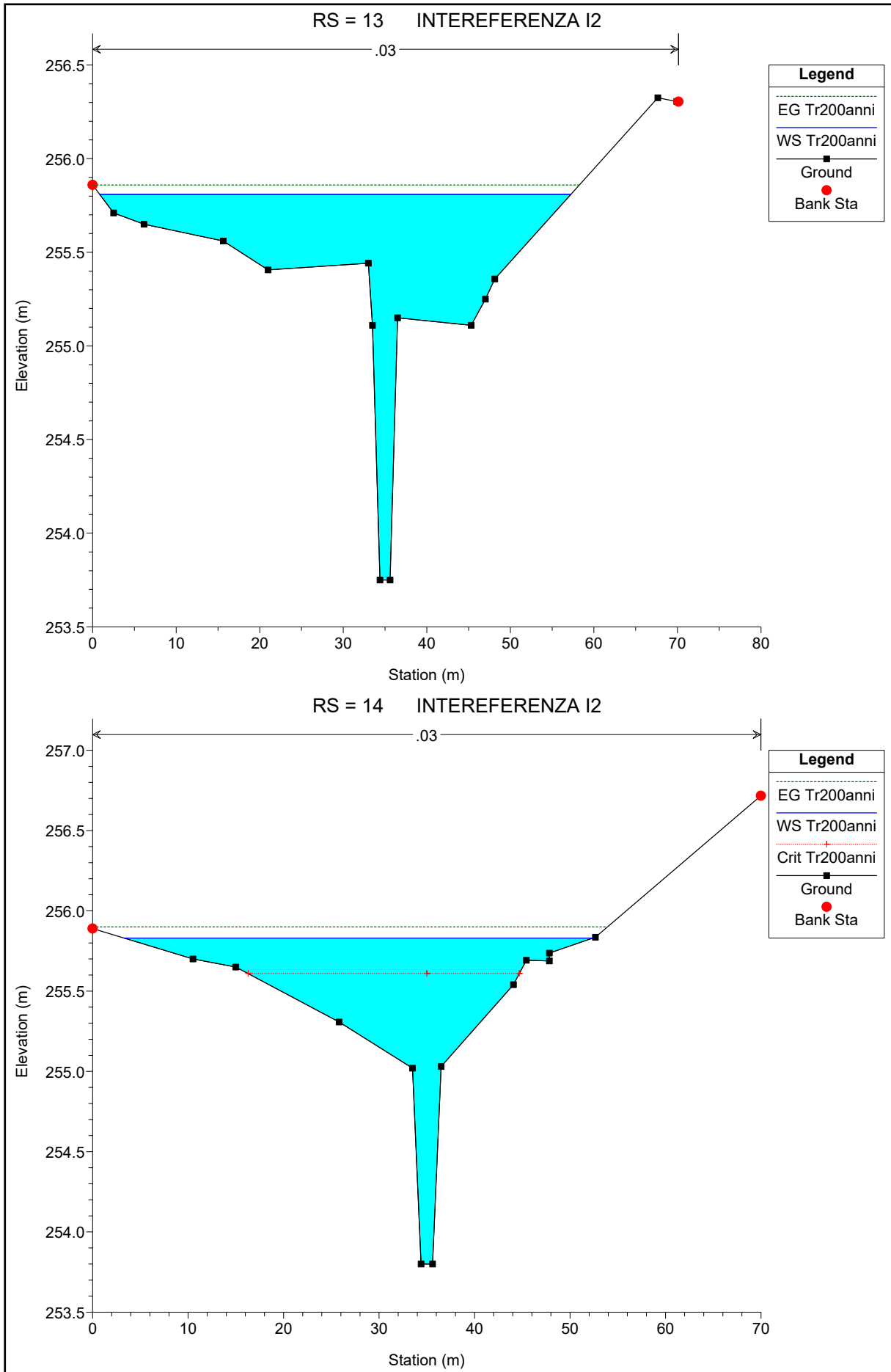




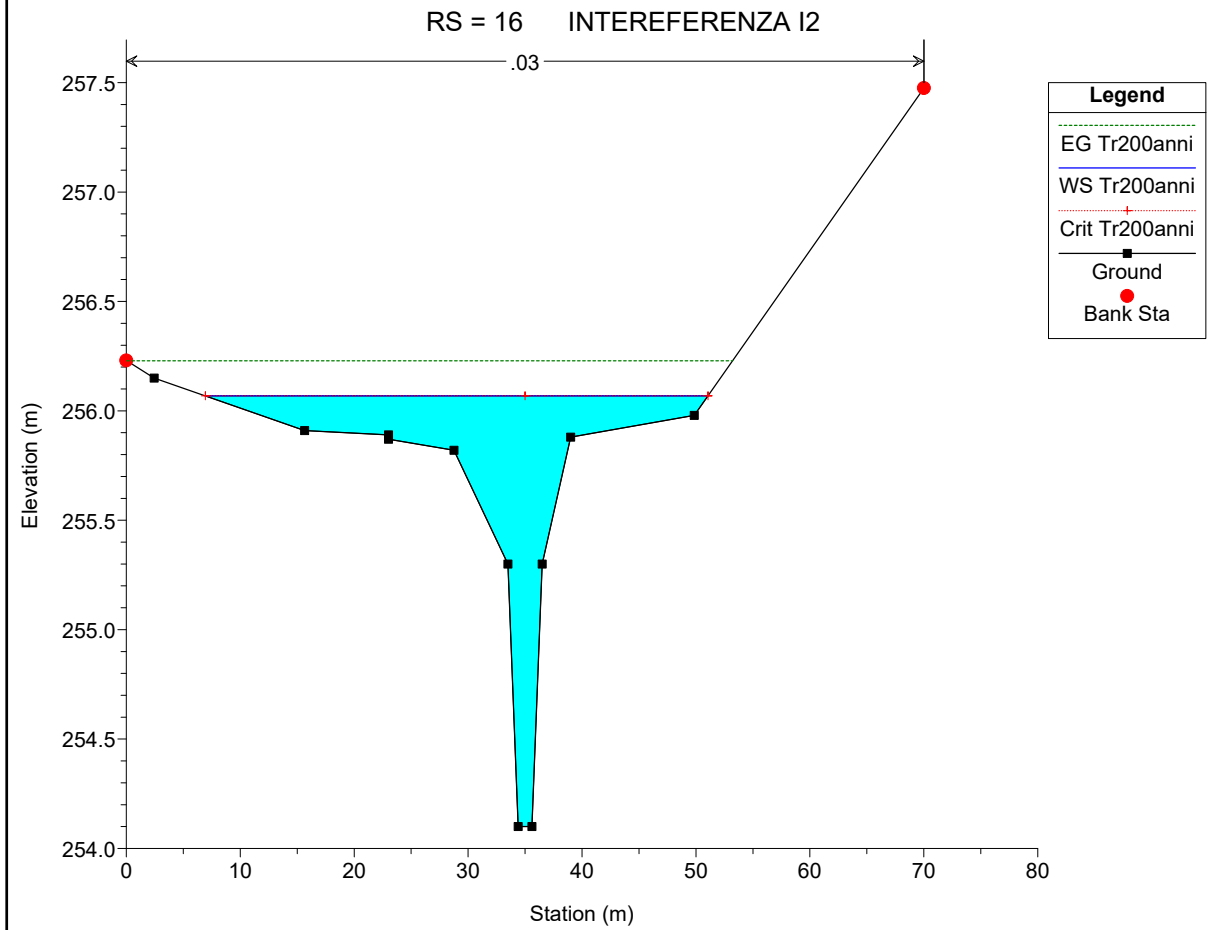
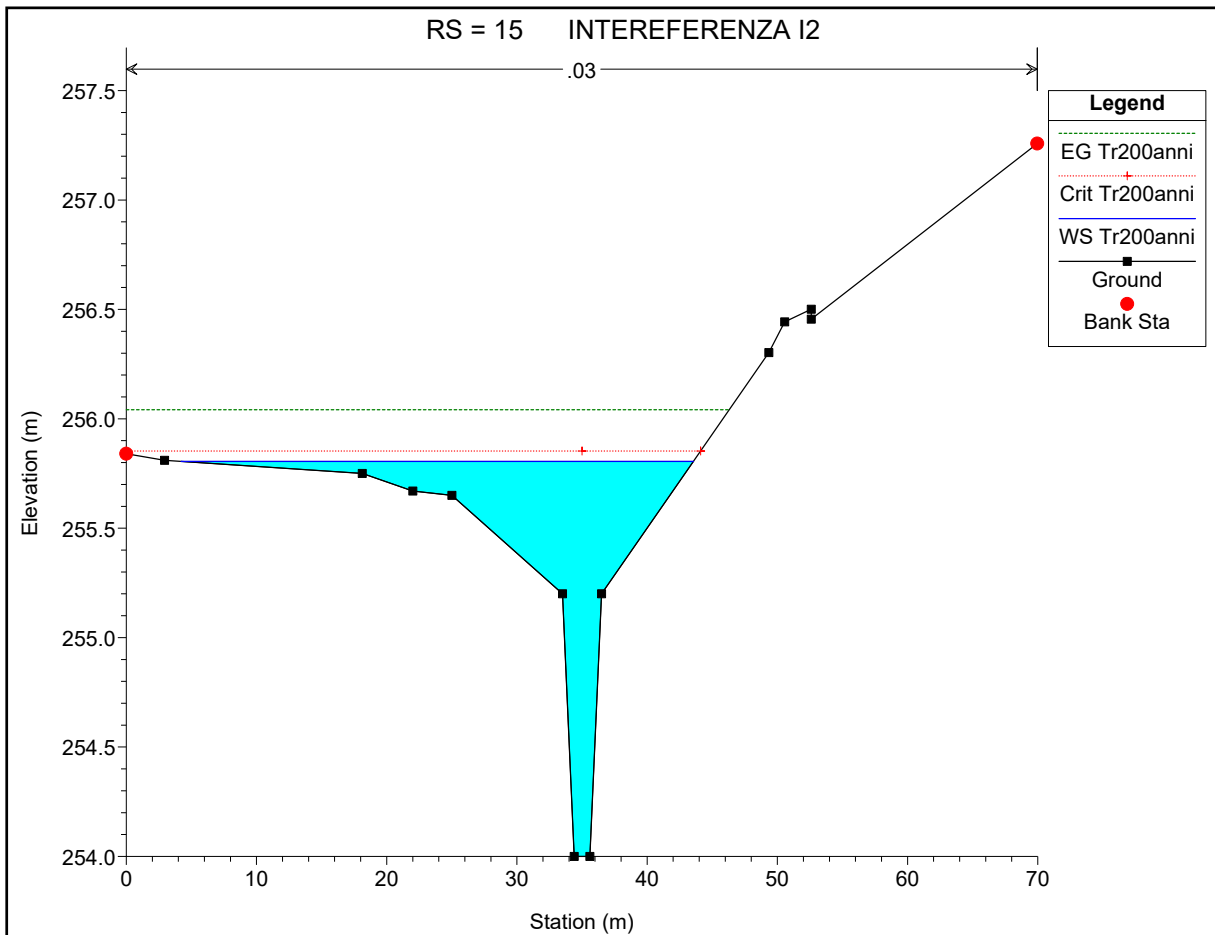


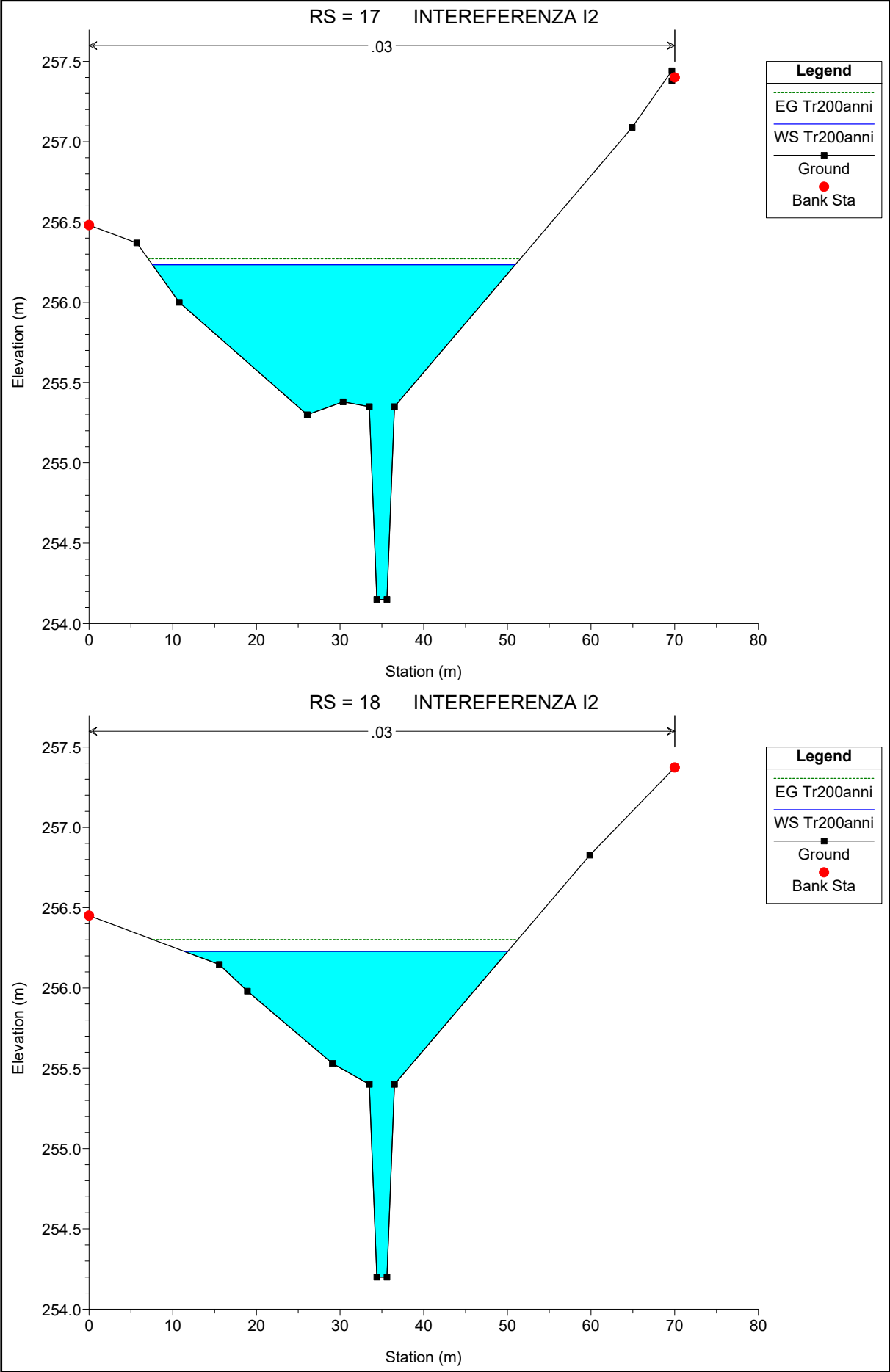


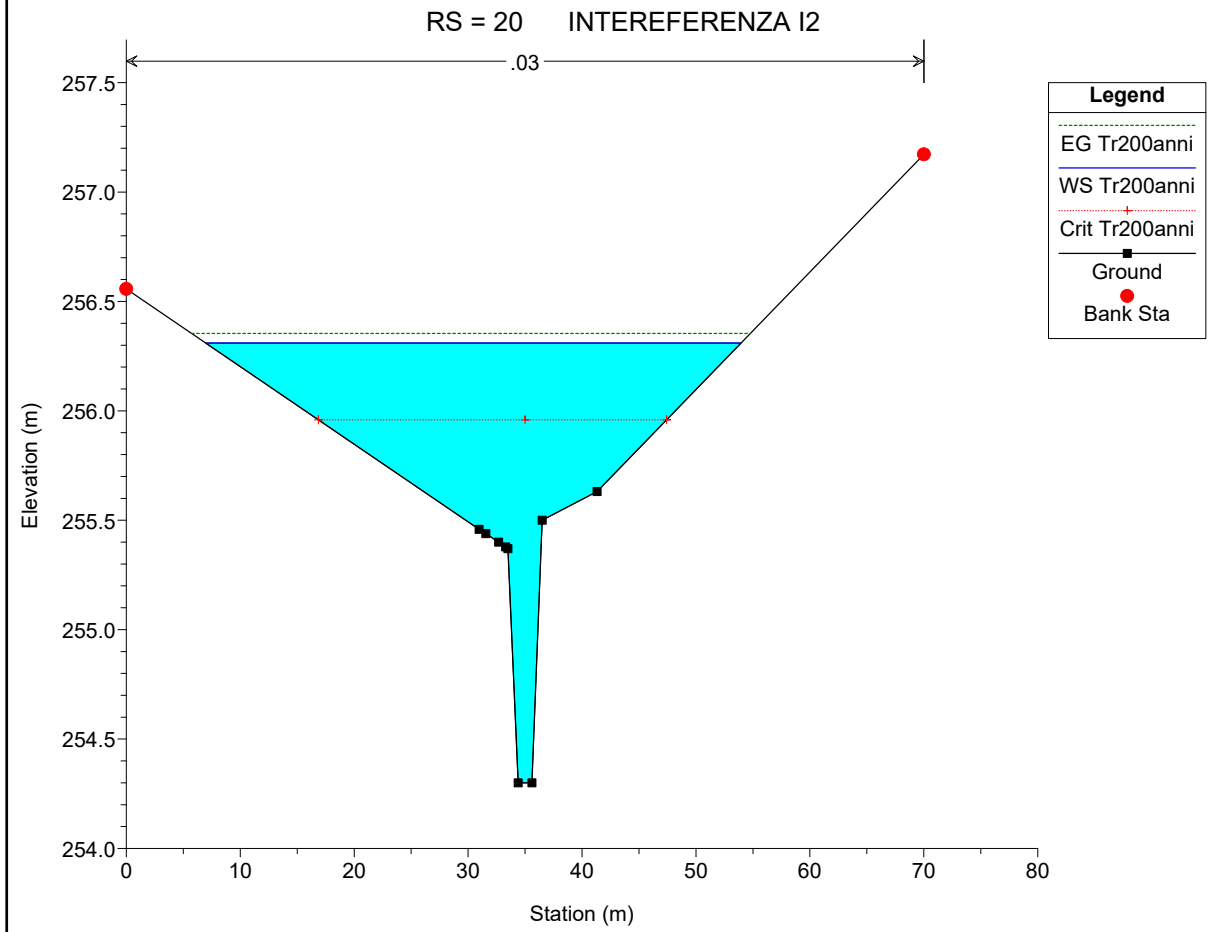
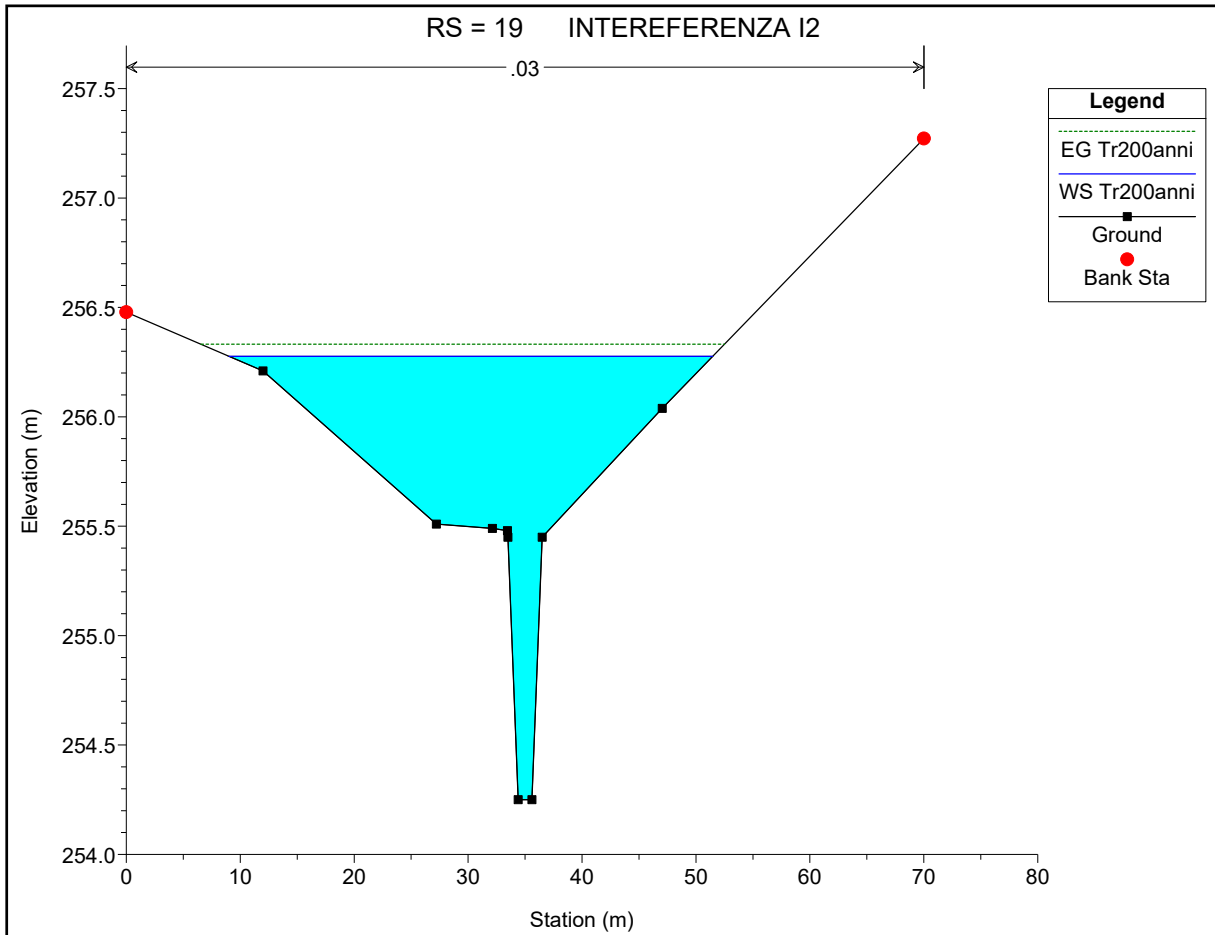


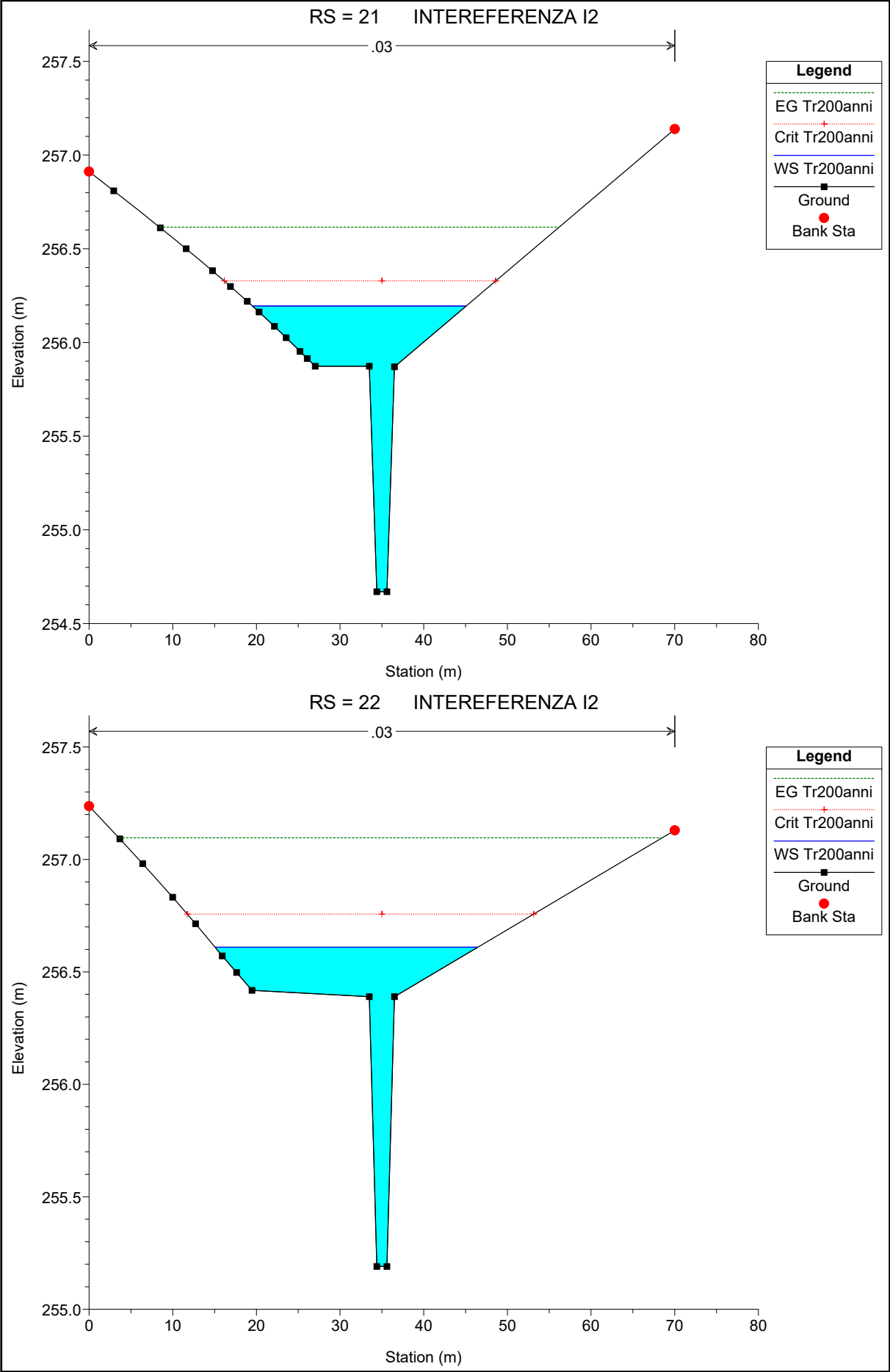














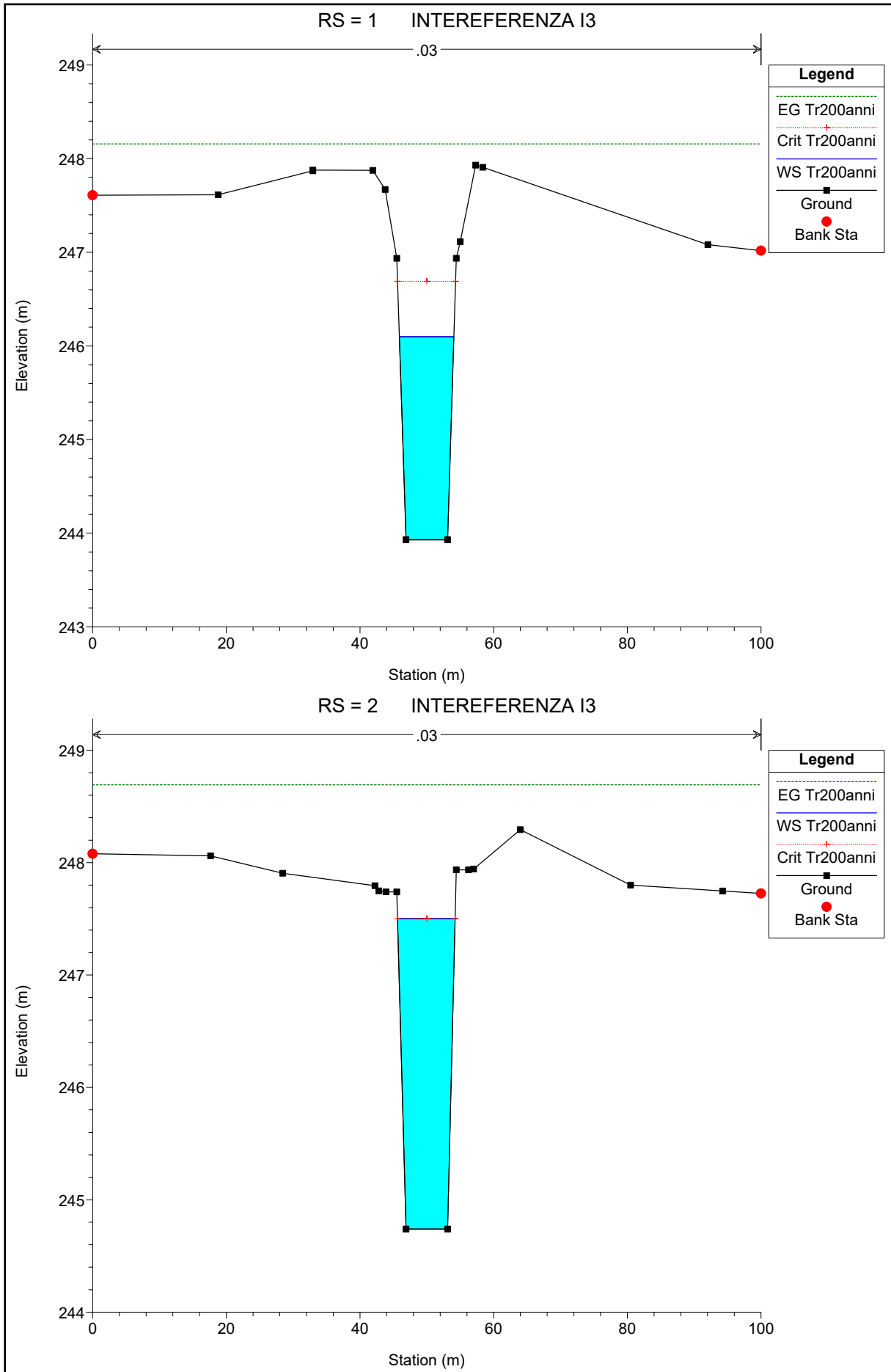
**TENPROJECT**

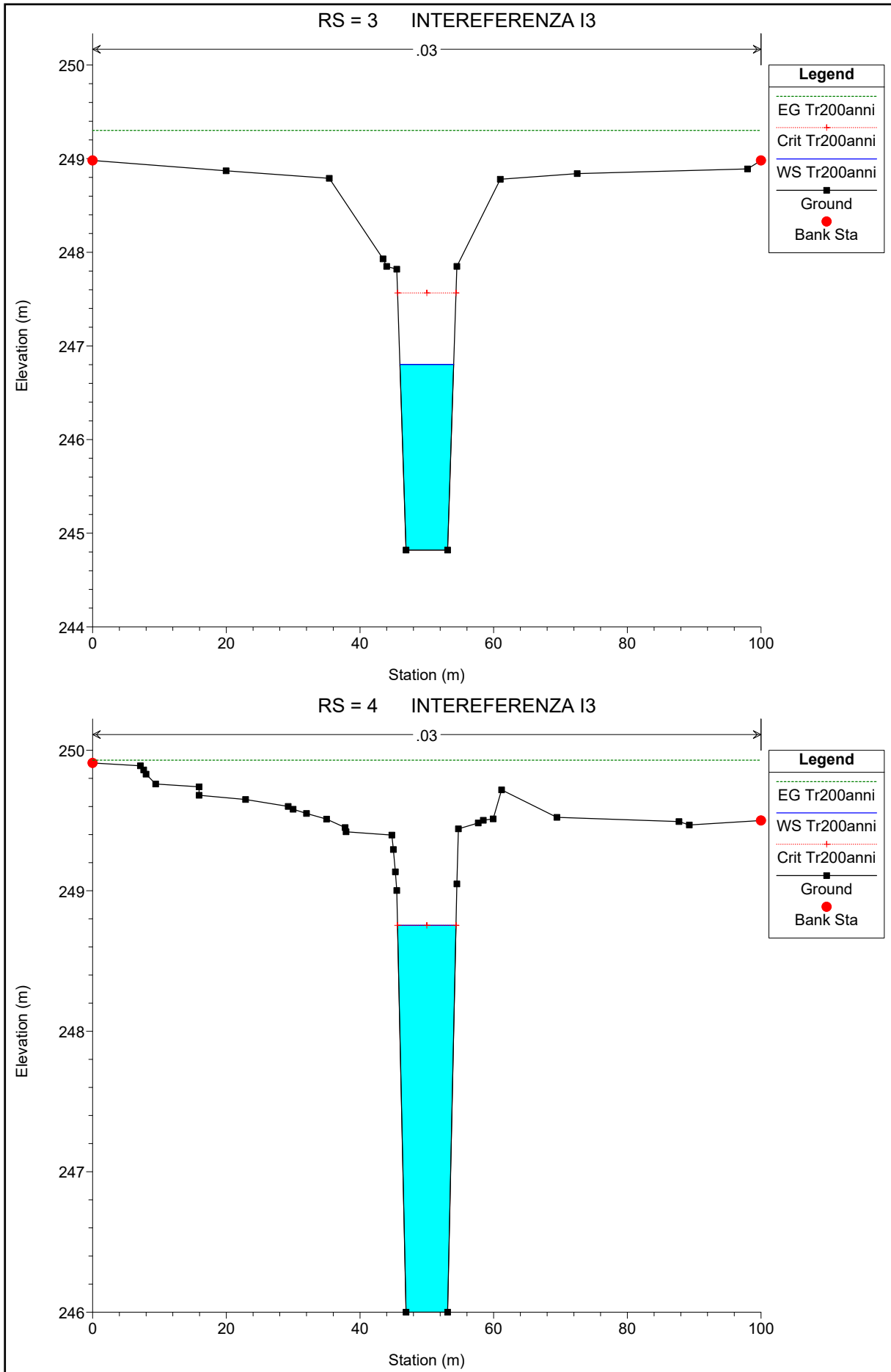
Studio di compatibilità idrologica e idraulica -  
Relazione idraulica

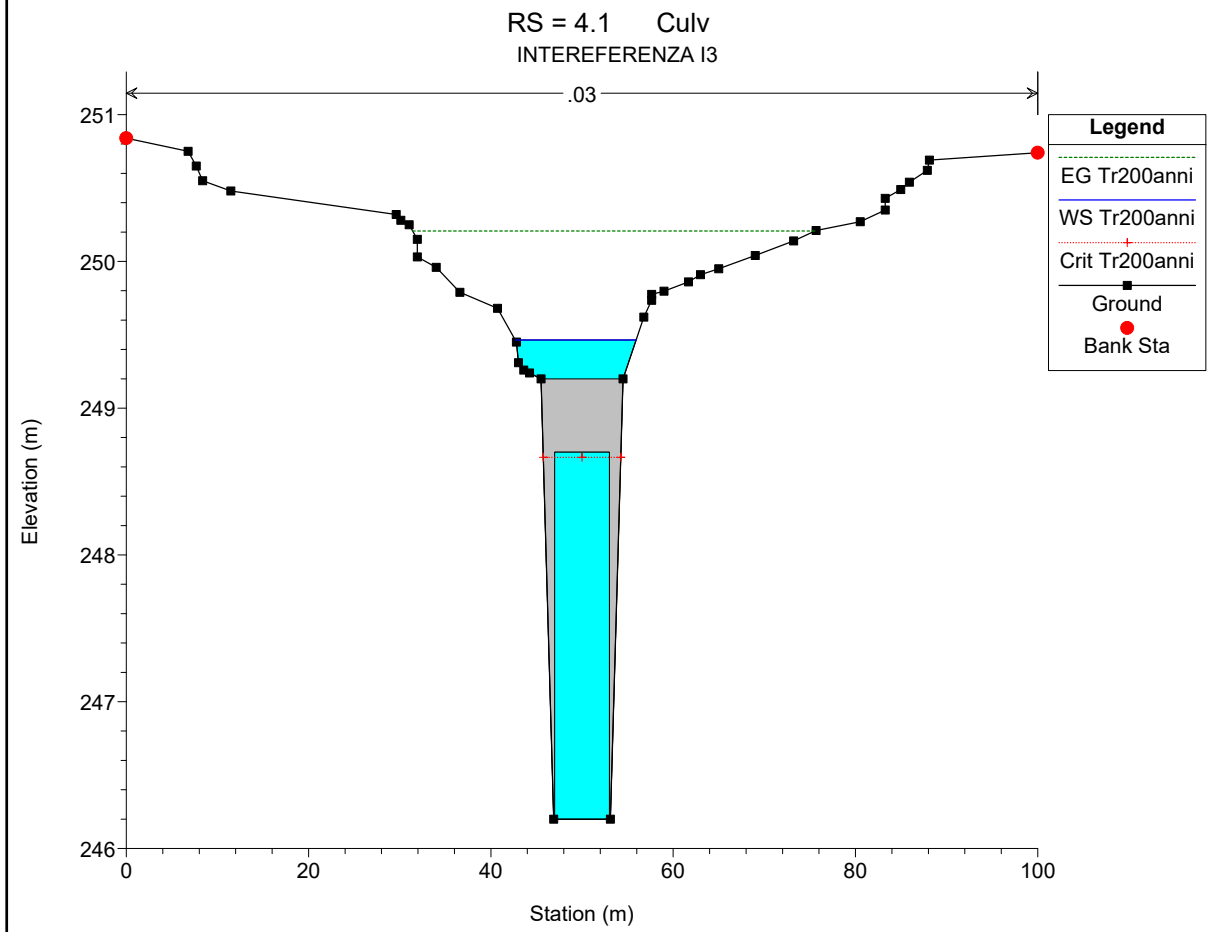
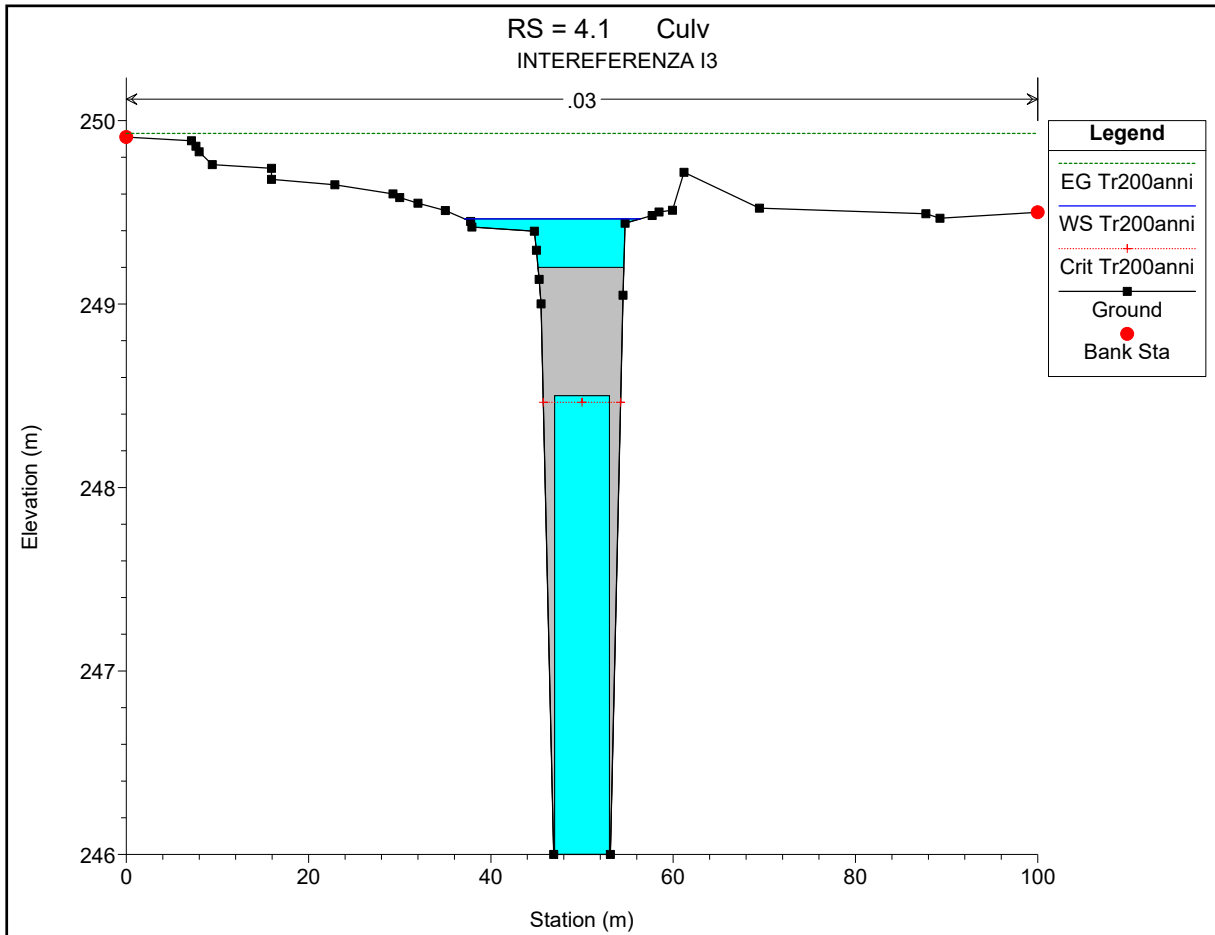
Codice  
Revisione  
Data  
Pagina

GE.ASS01.PD.0.6  
00  
16/04/2018  
3 di 32

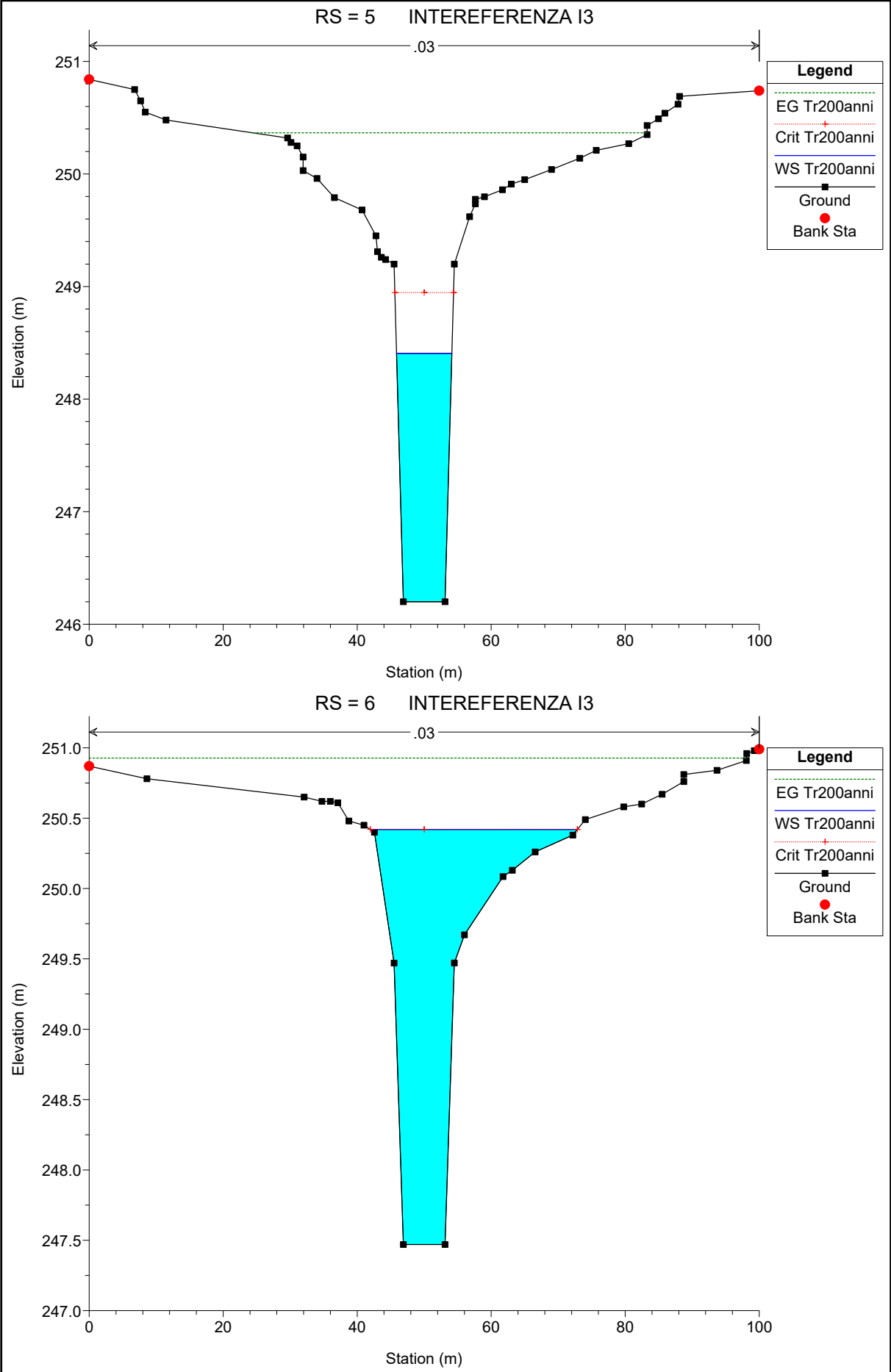
# INTERFERENZA I3

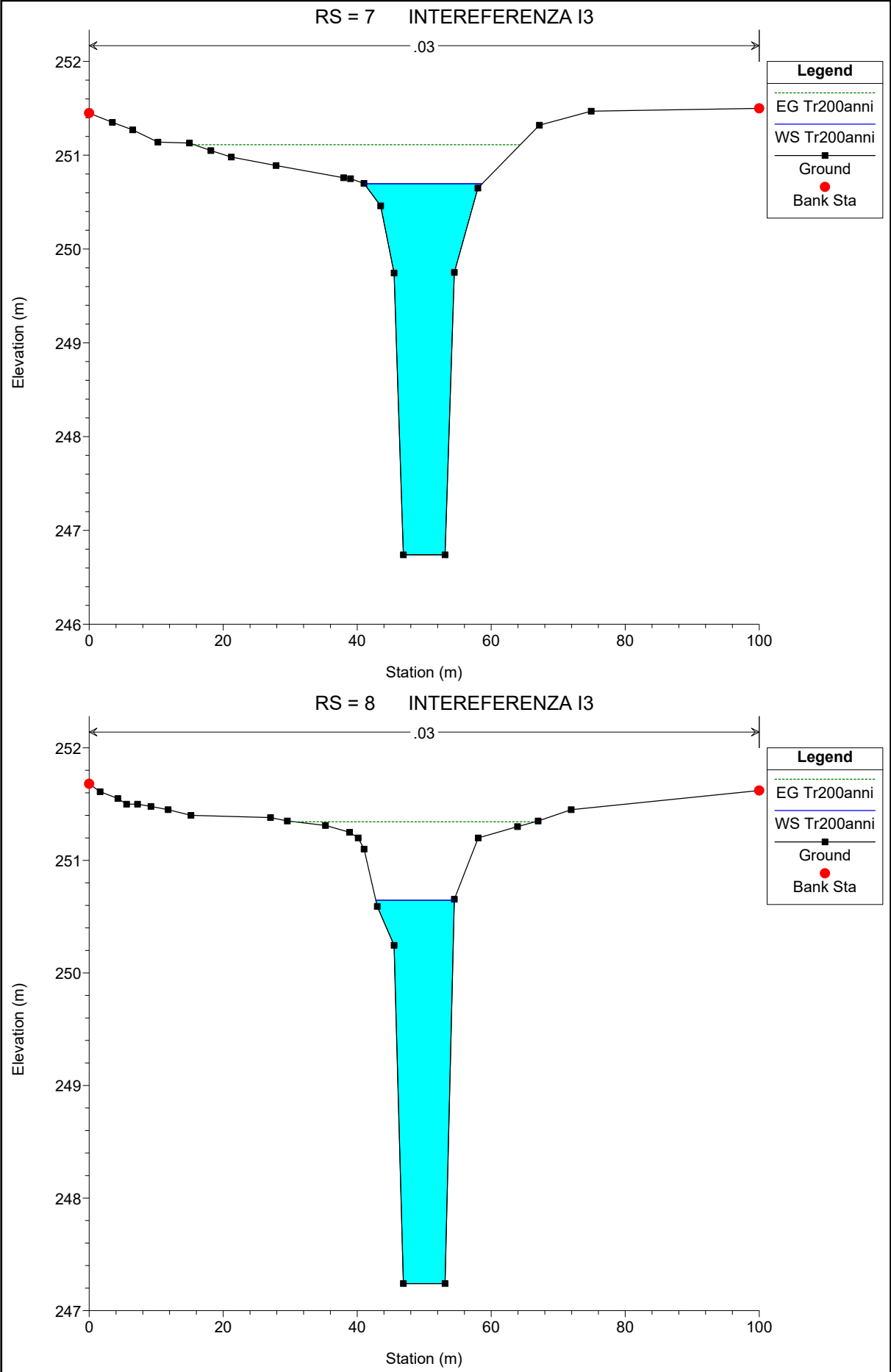


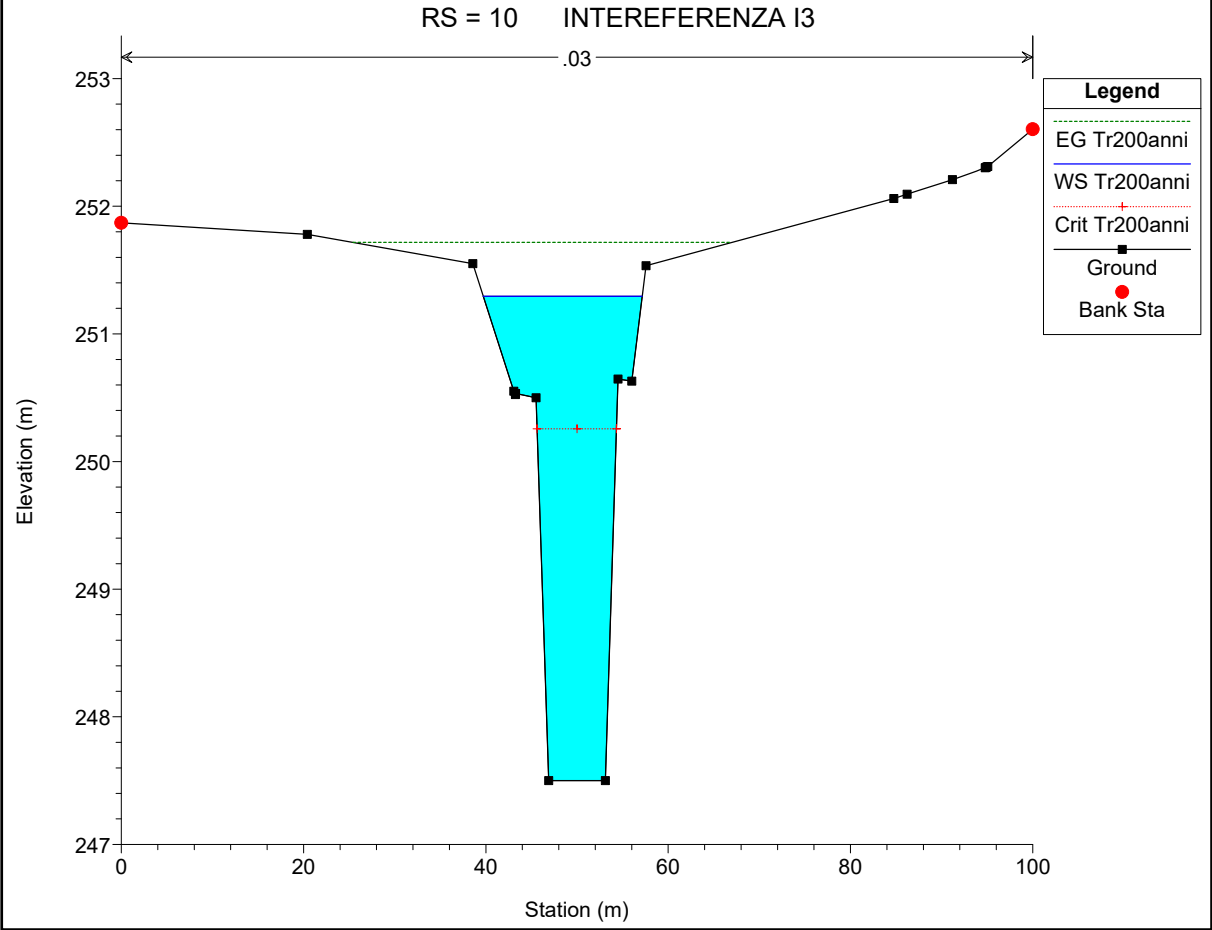
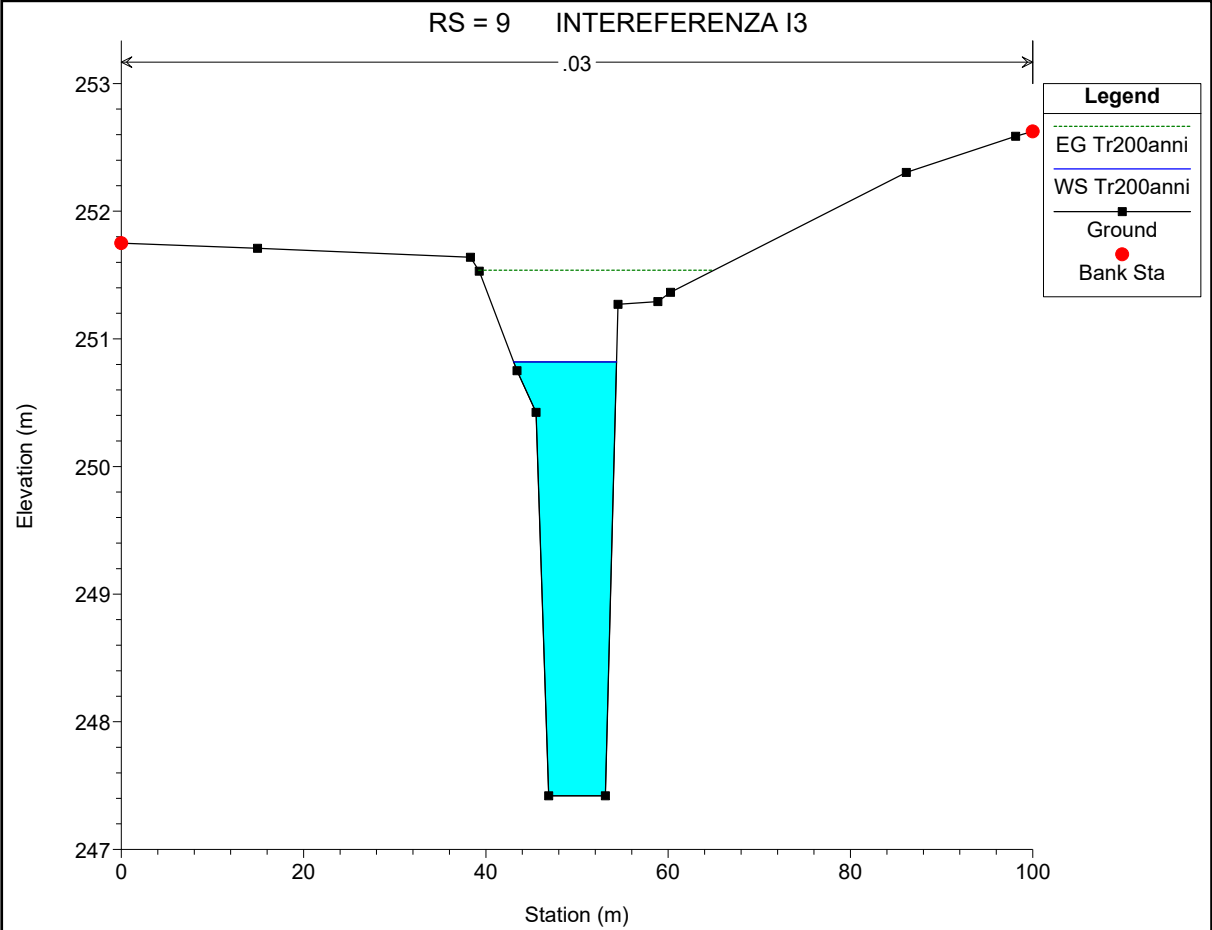


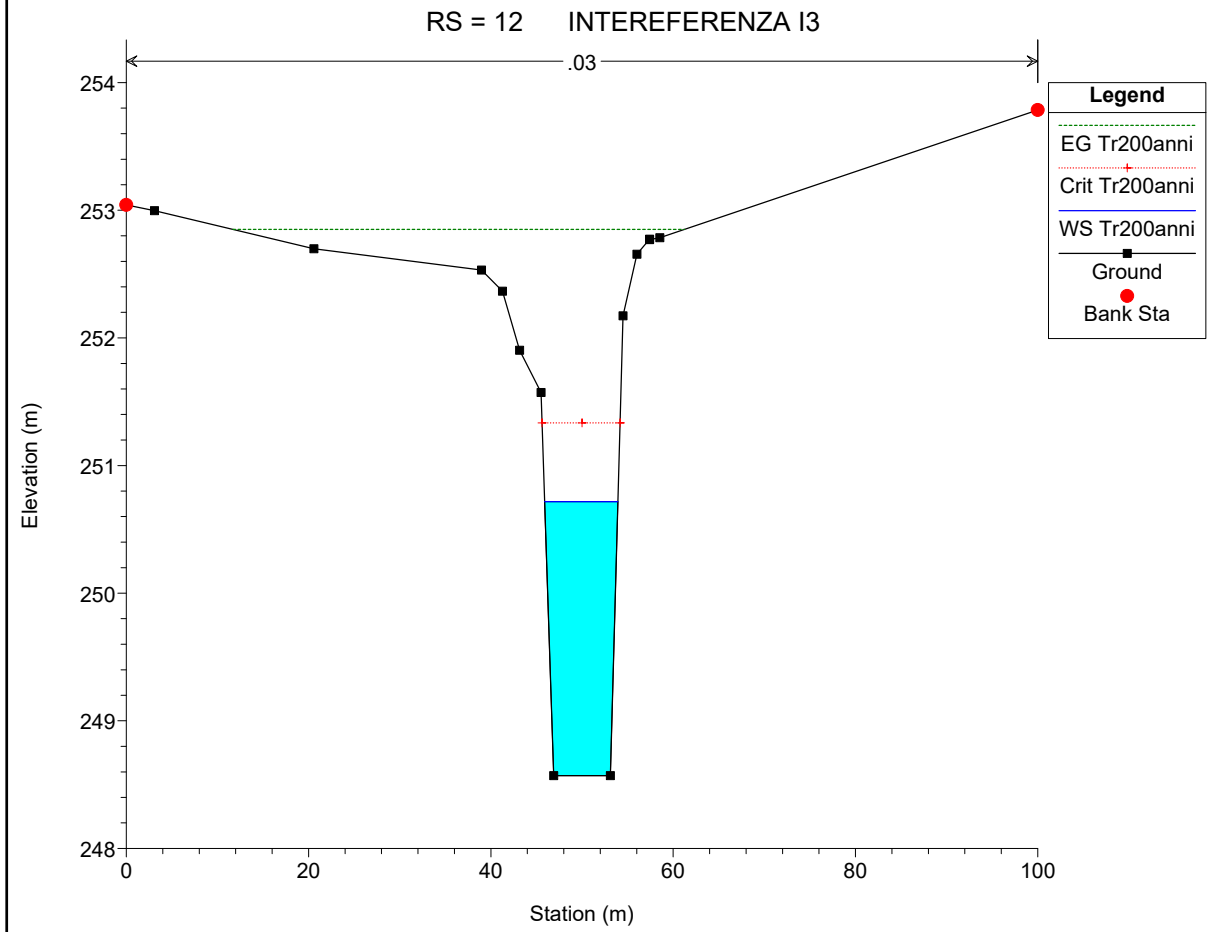
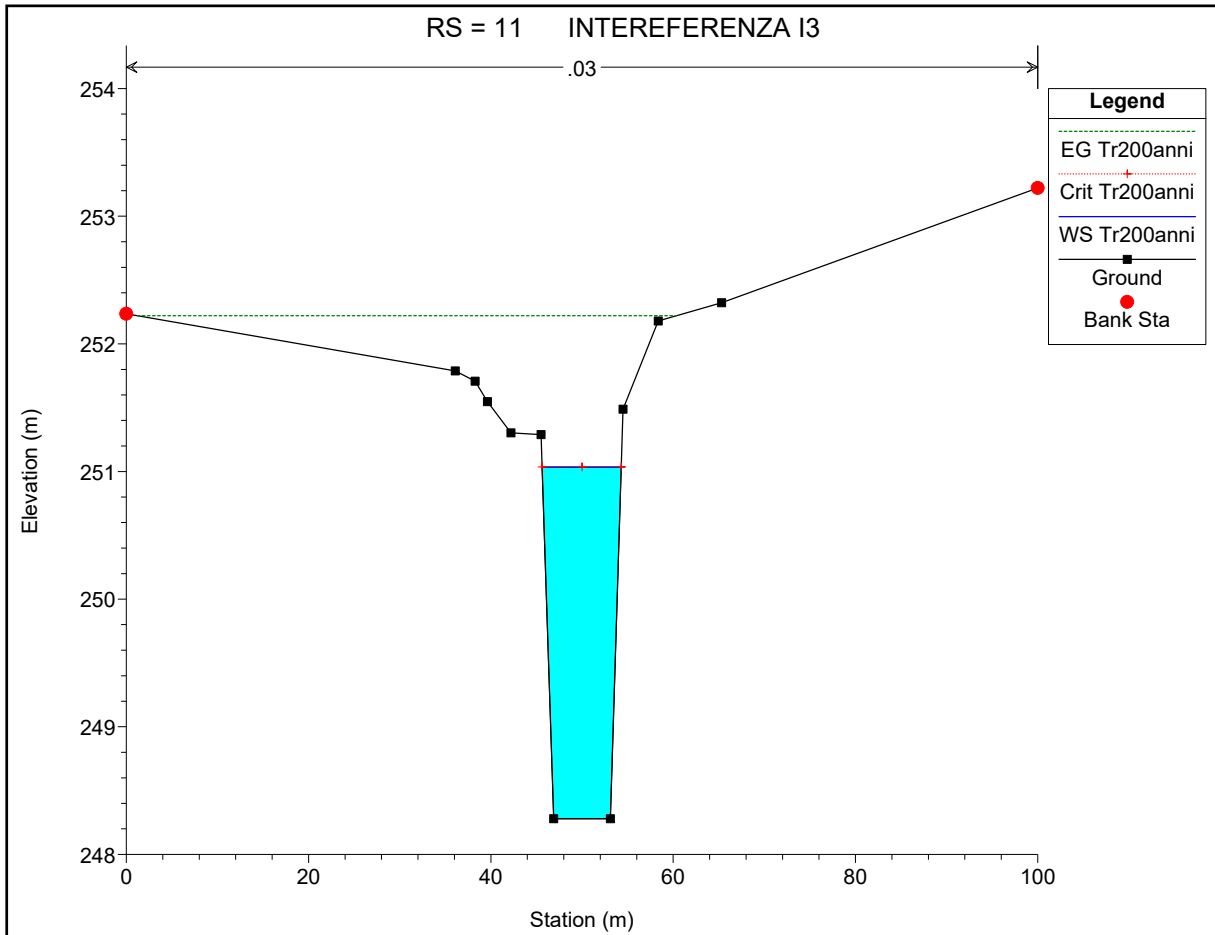


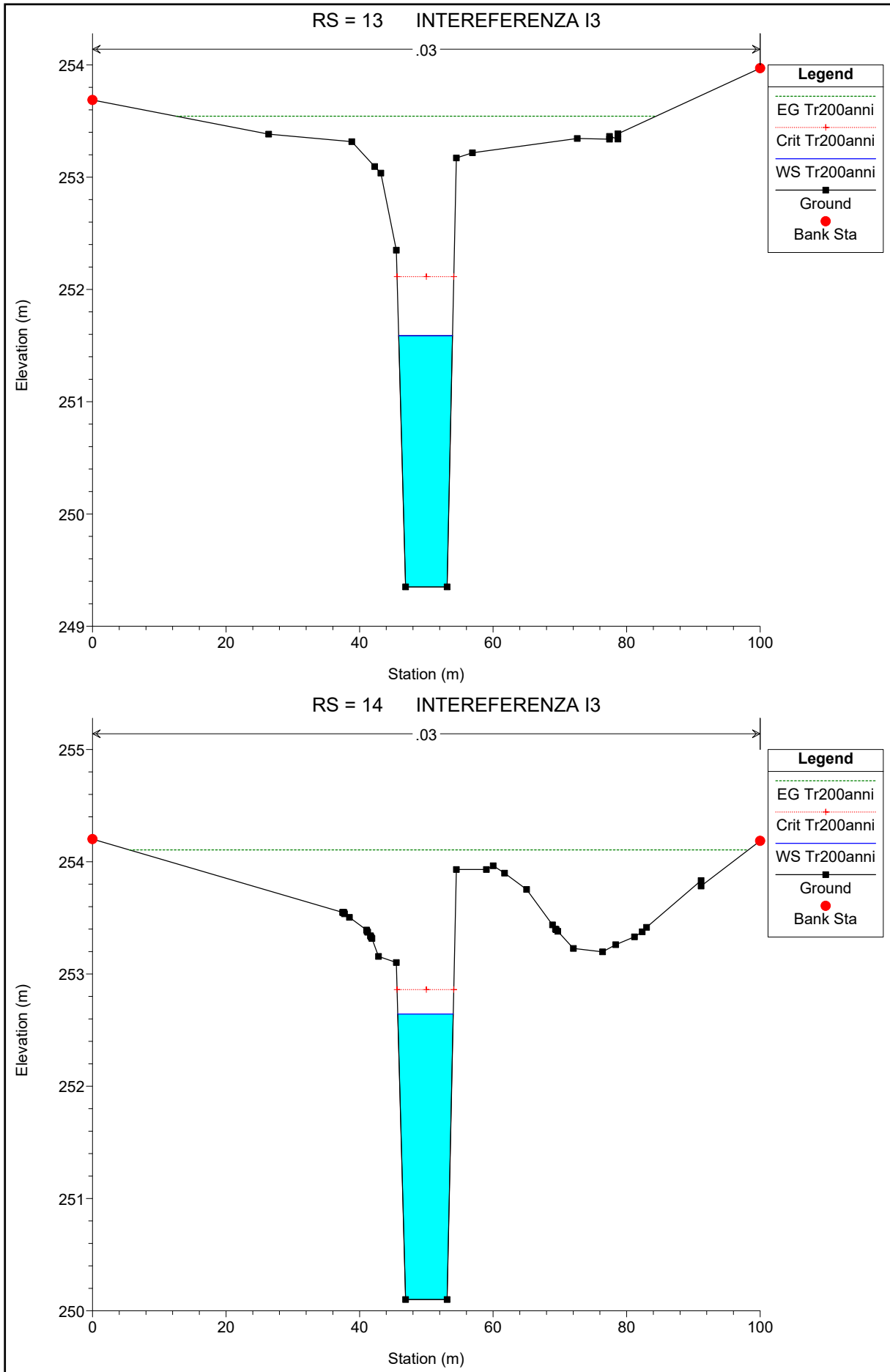


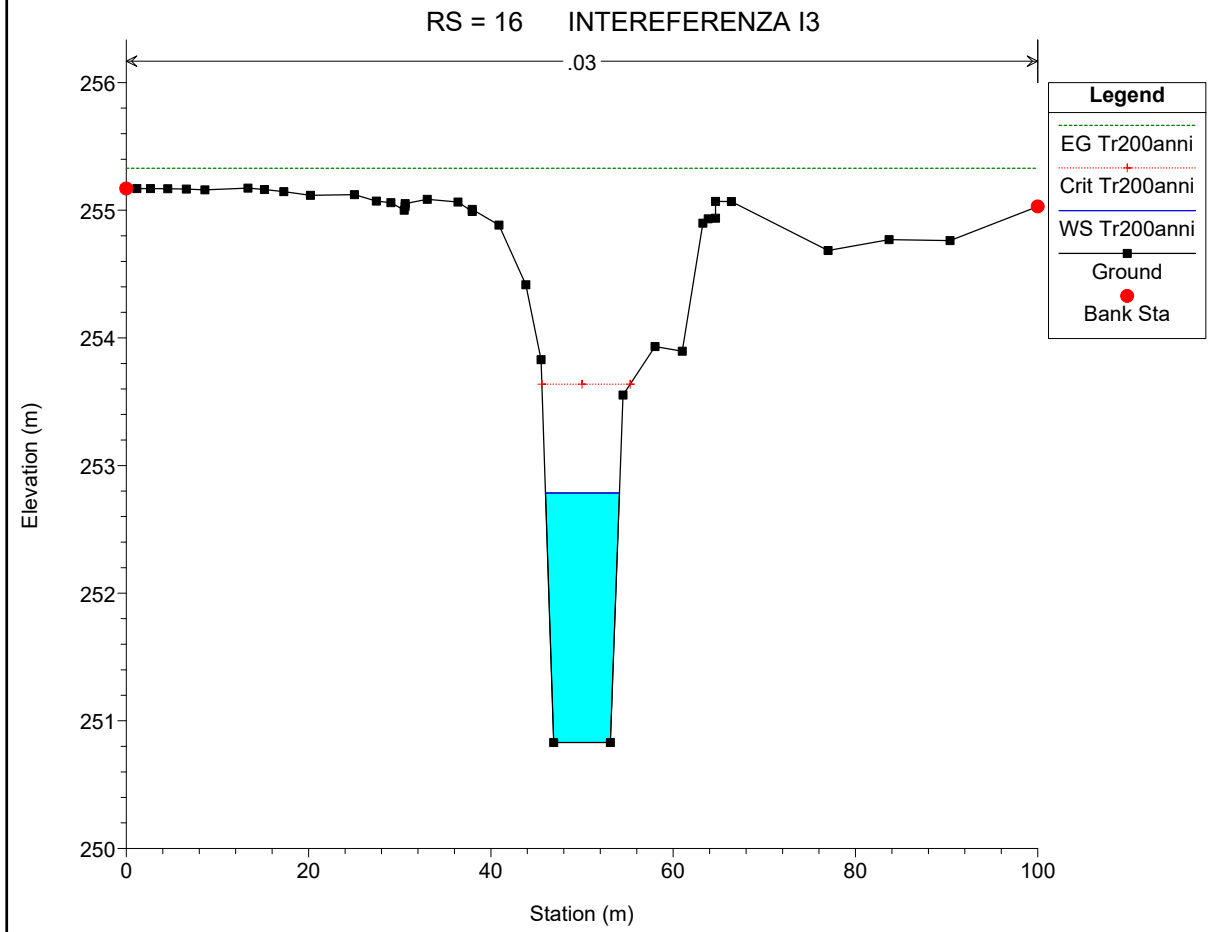
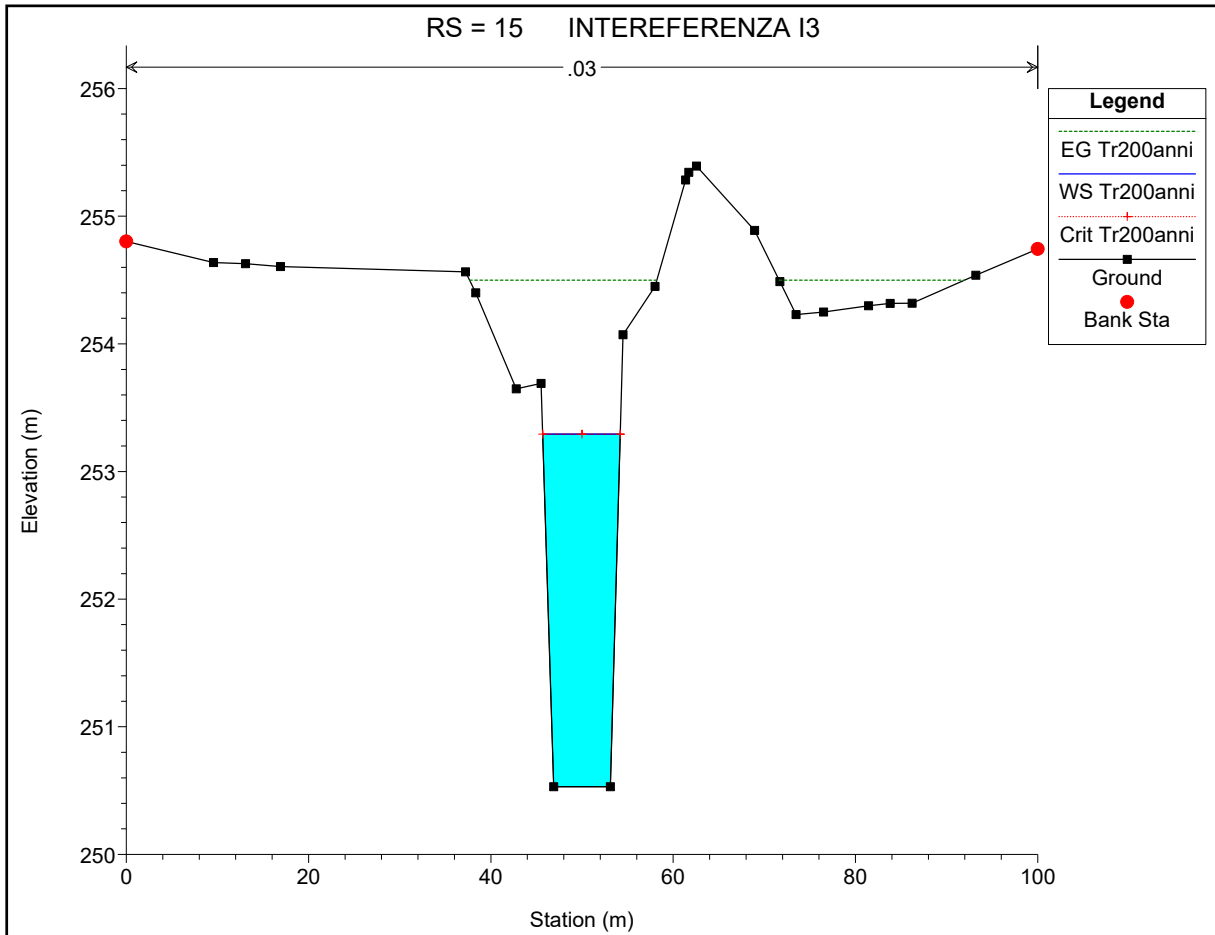


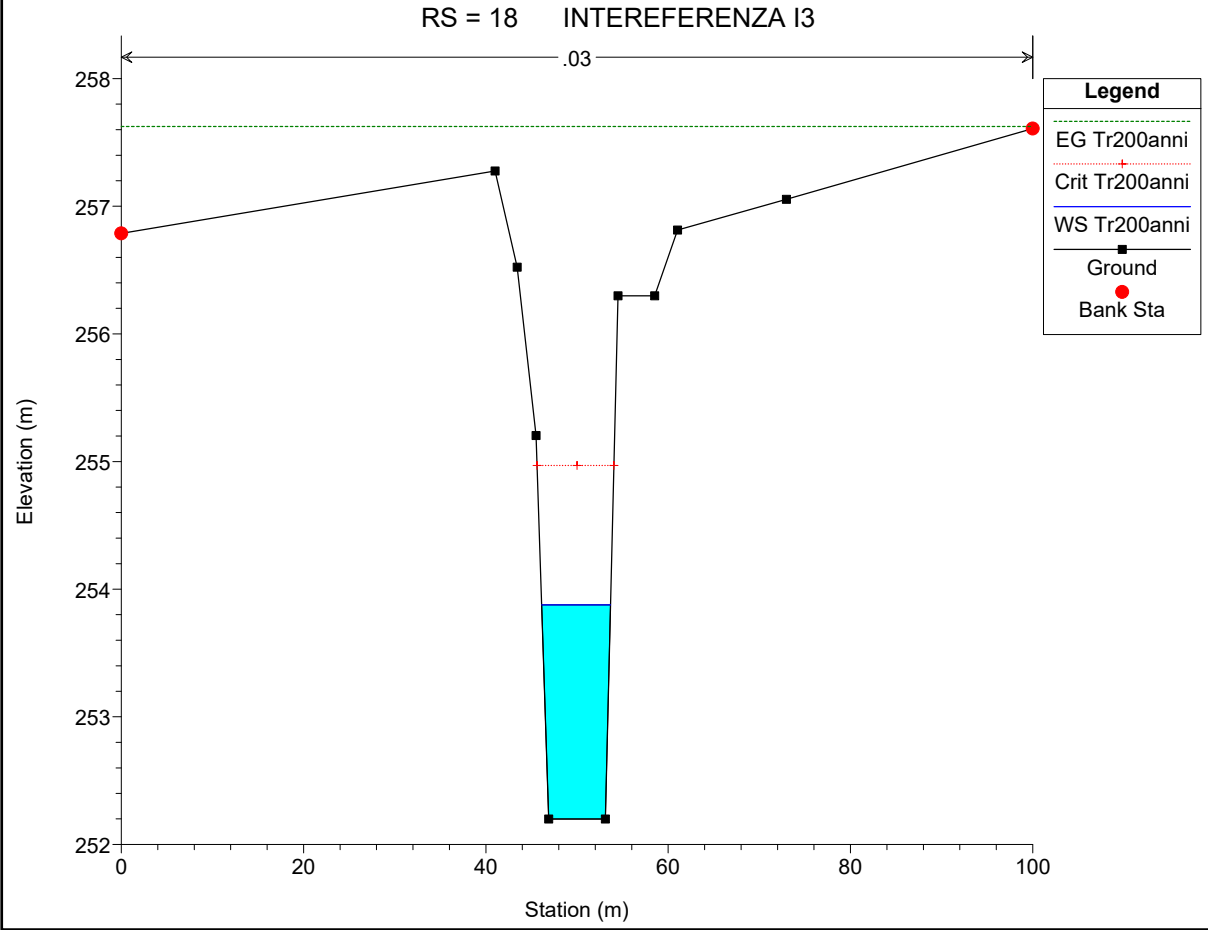
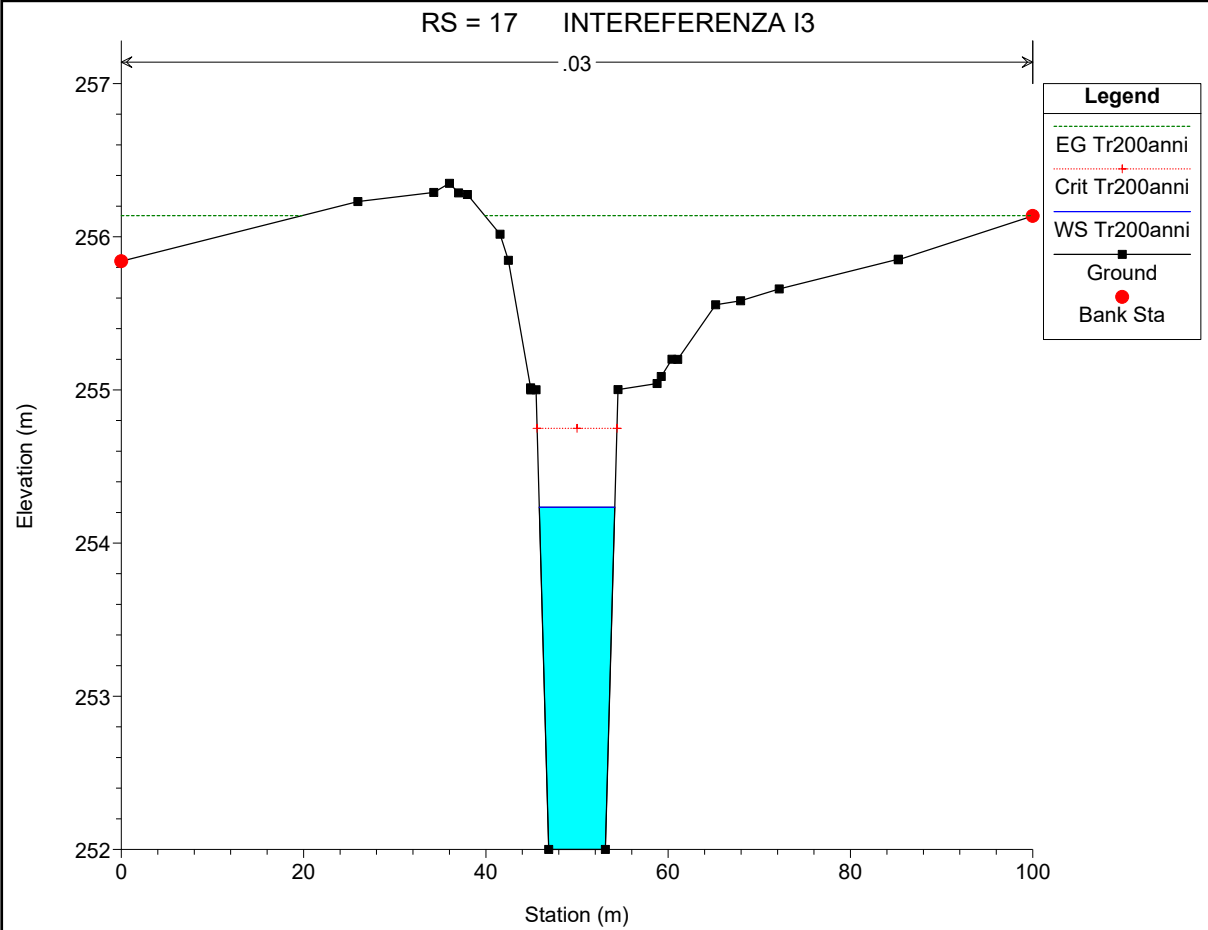


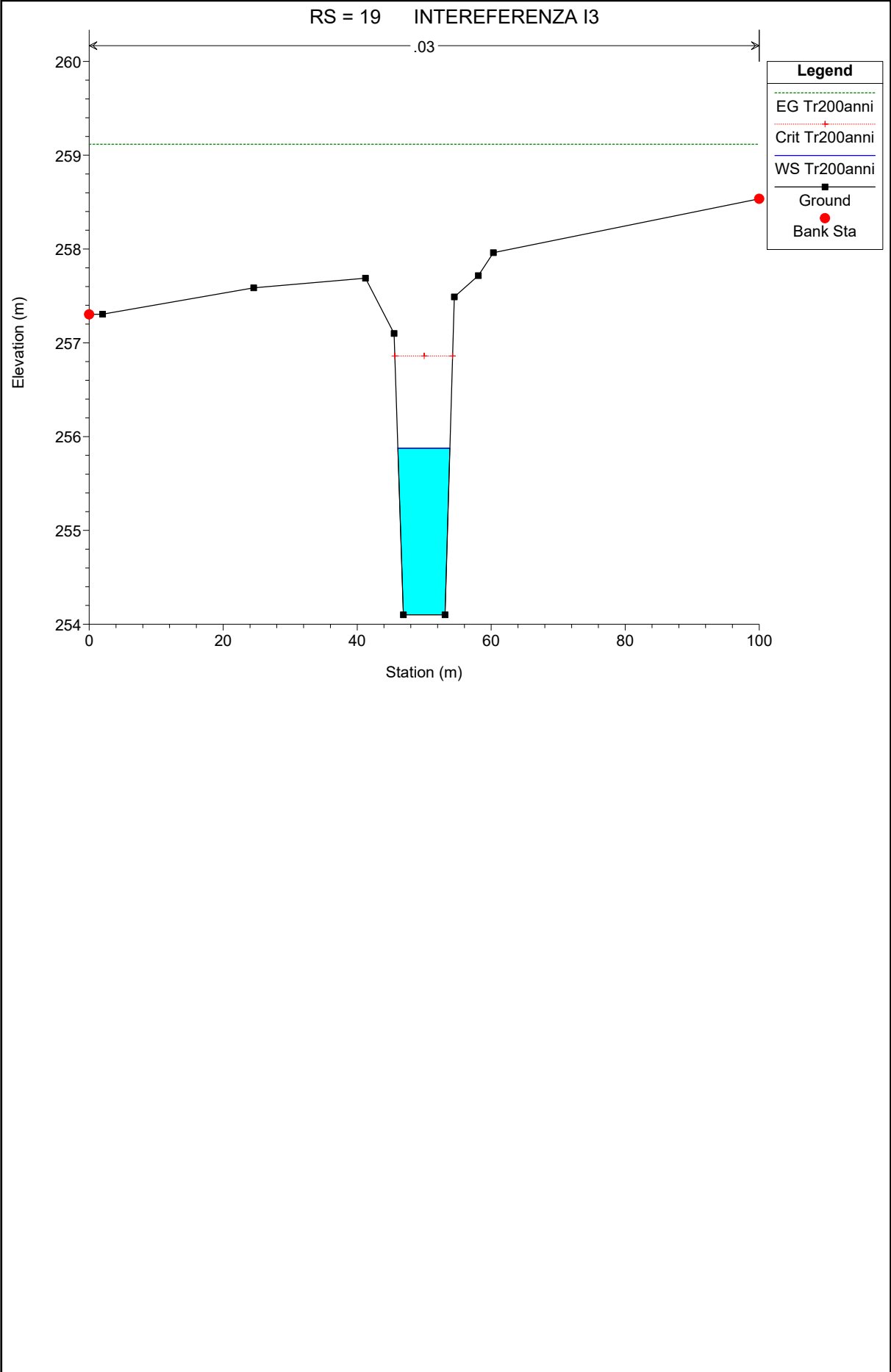
















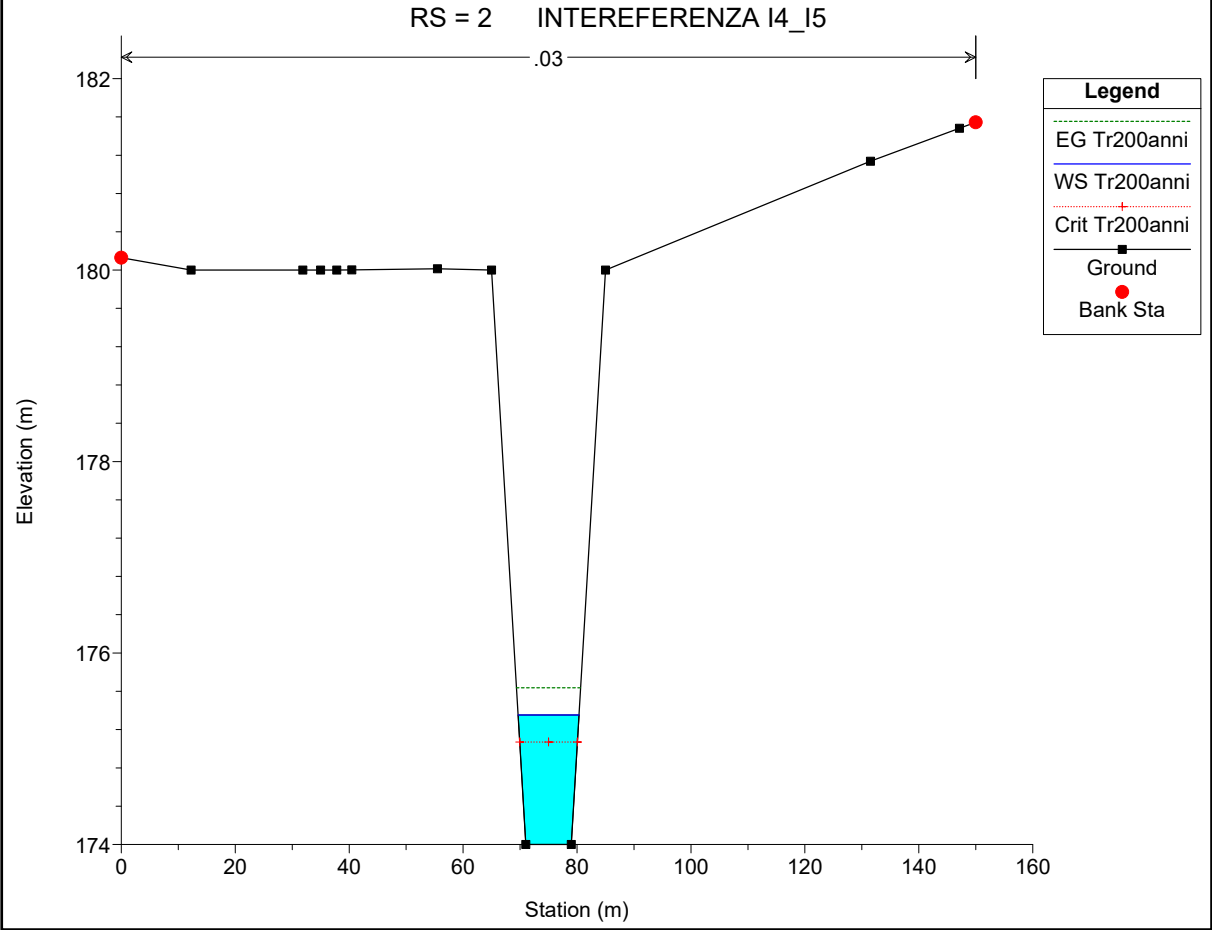
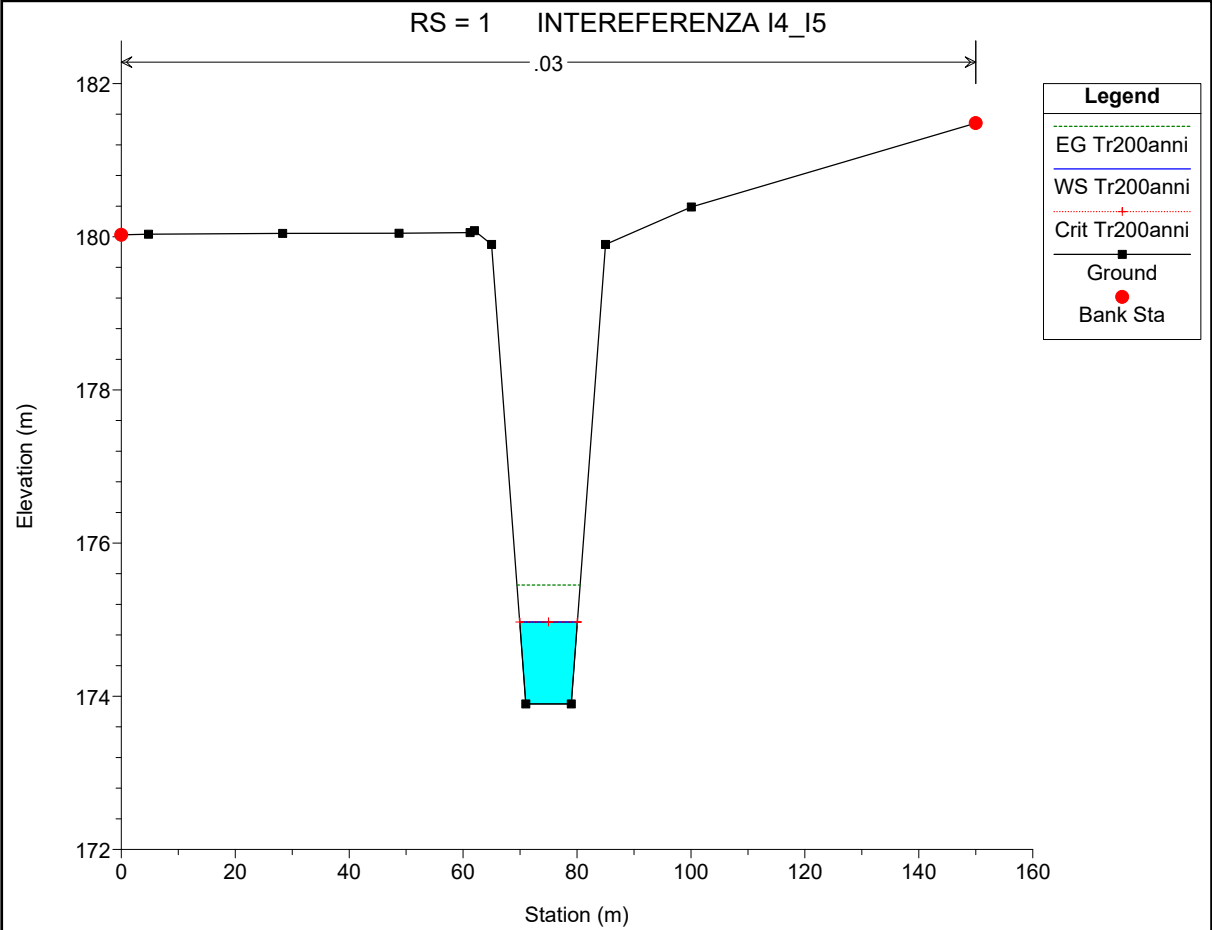
**TENPROJECT**

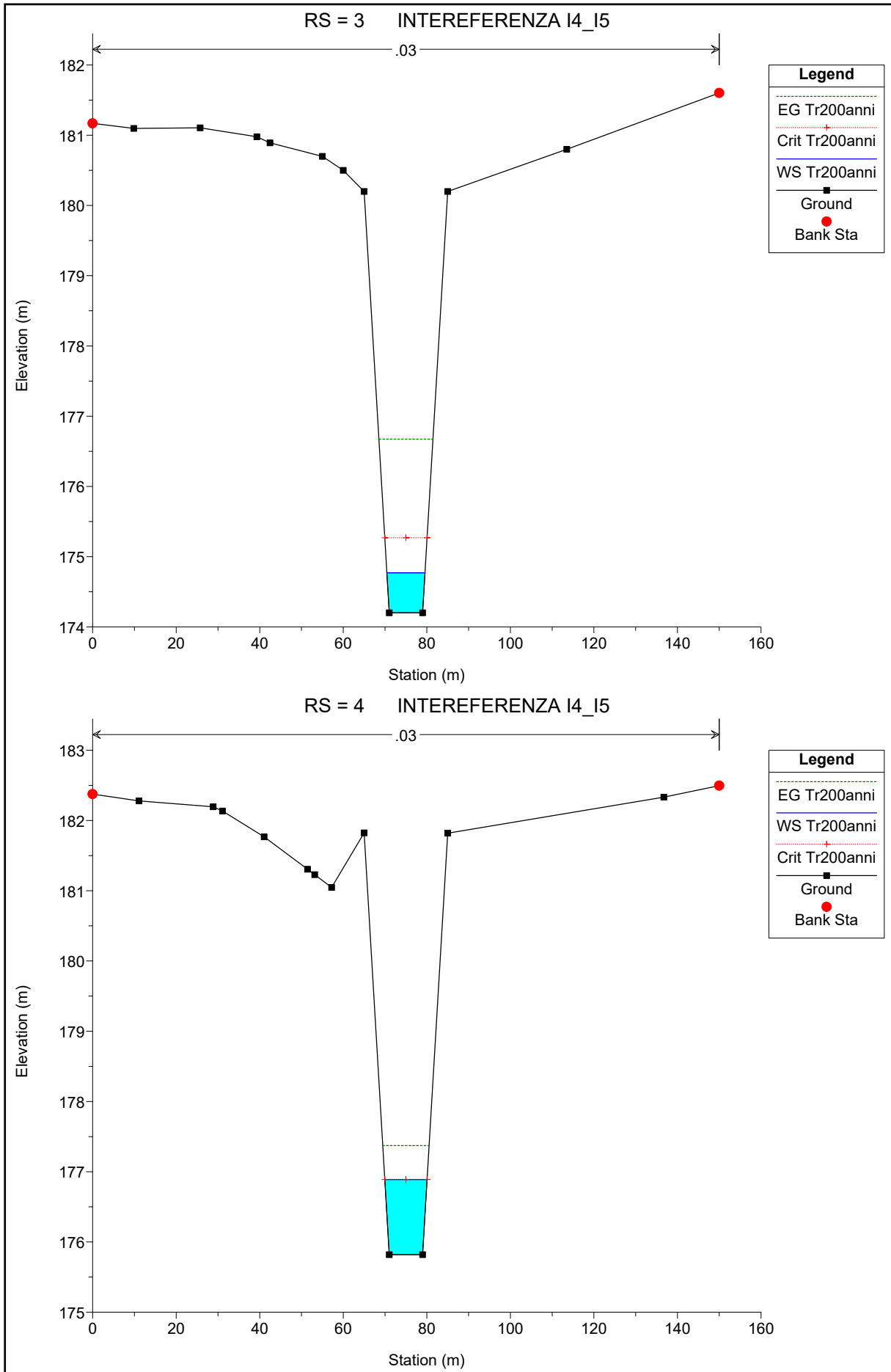
Studio di compatibilità idrologica e idraulica -  
Relazione idraulica

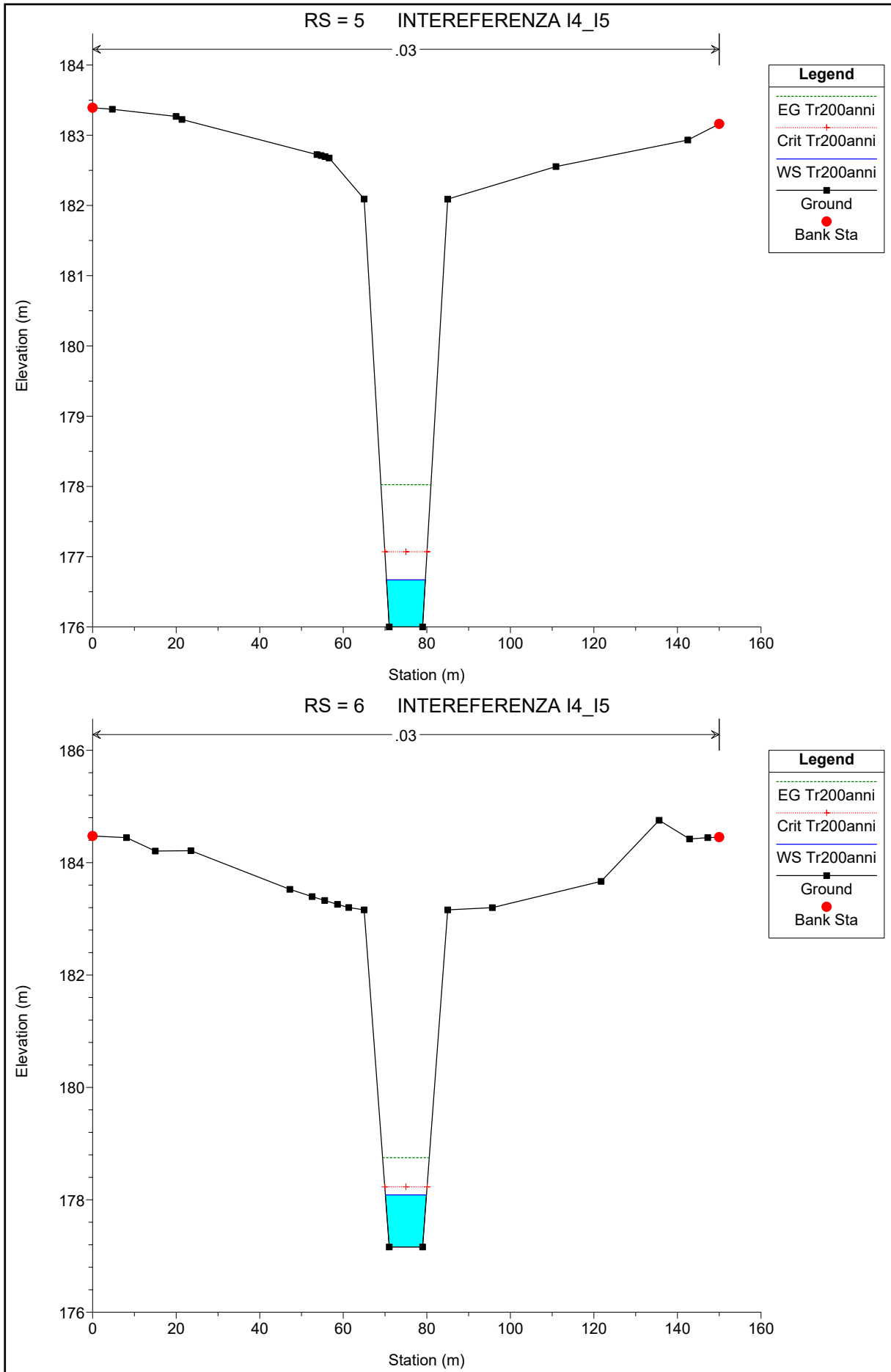
Codice  
Revisione  
Data  
Pagina

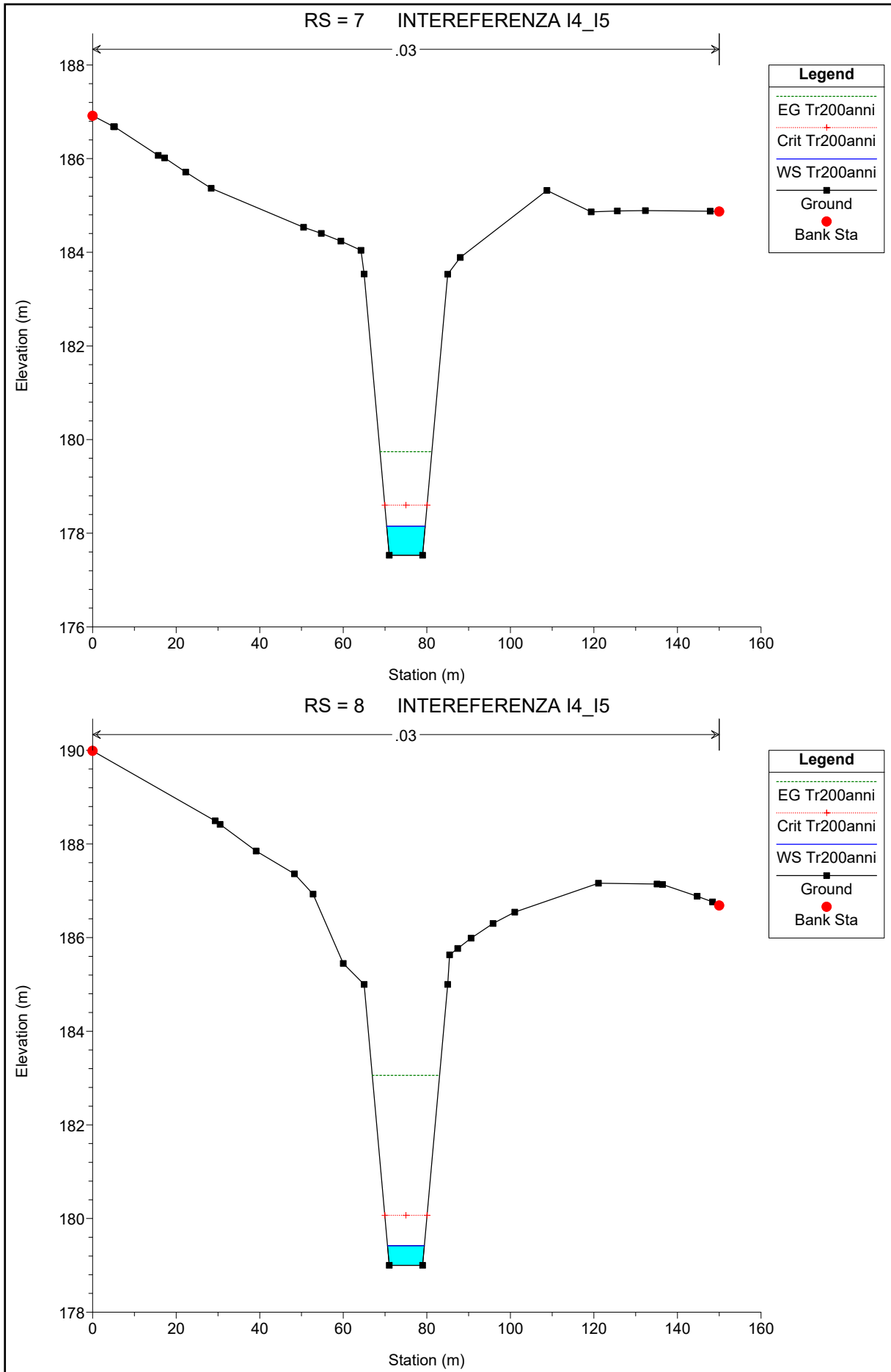
GE.ASS01.PD.0.6  
00  
16/04/2018  
4 di 32

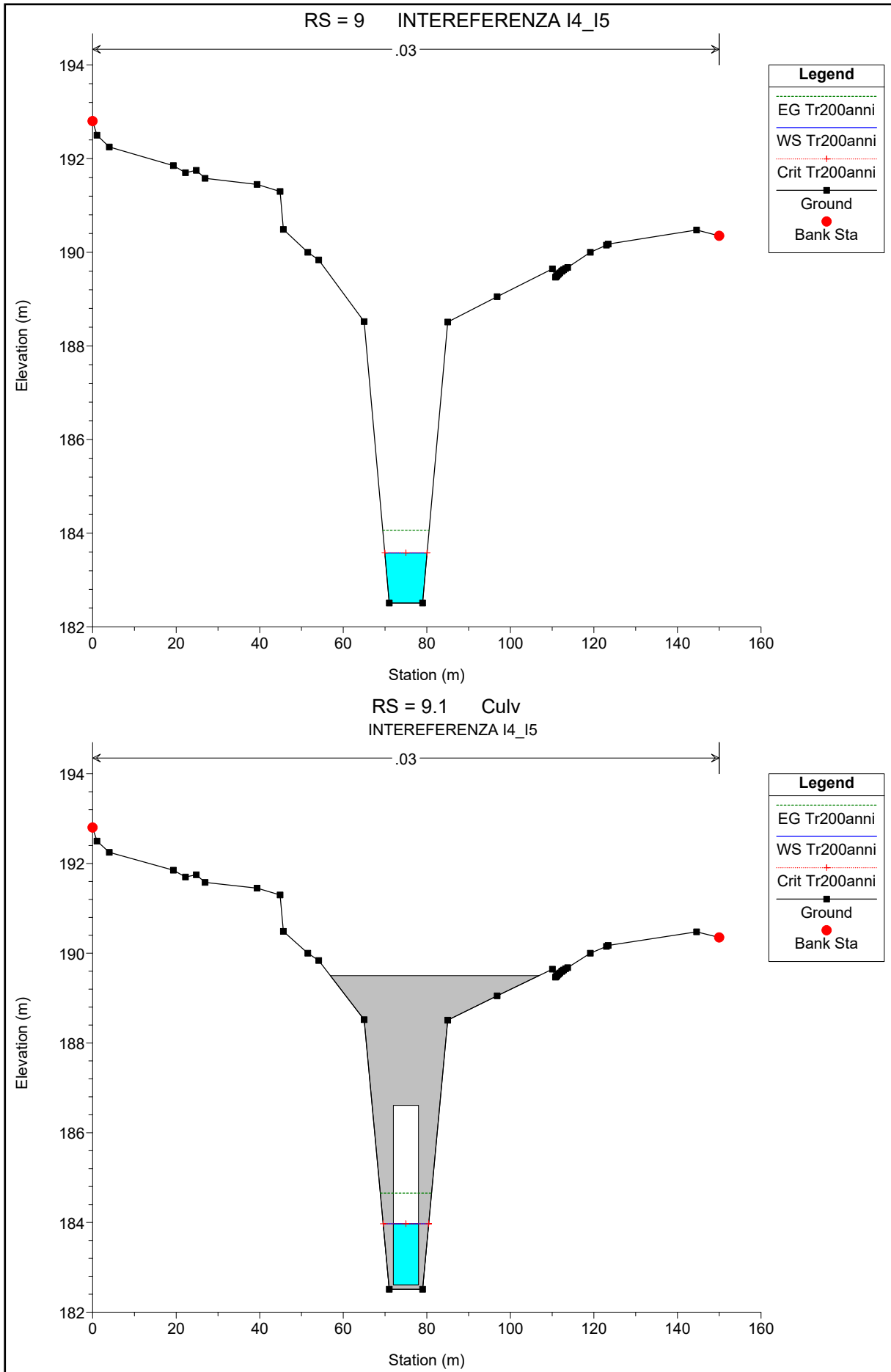
# INTERFERENZA I4\_I5

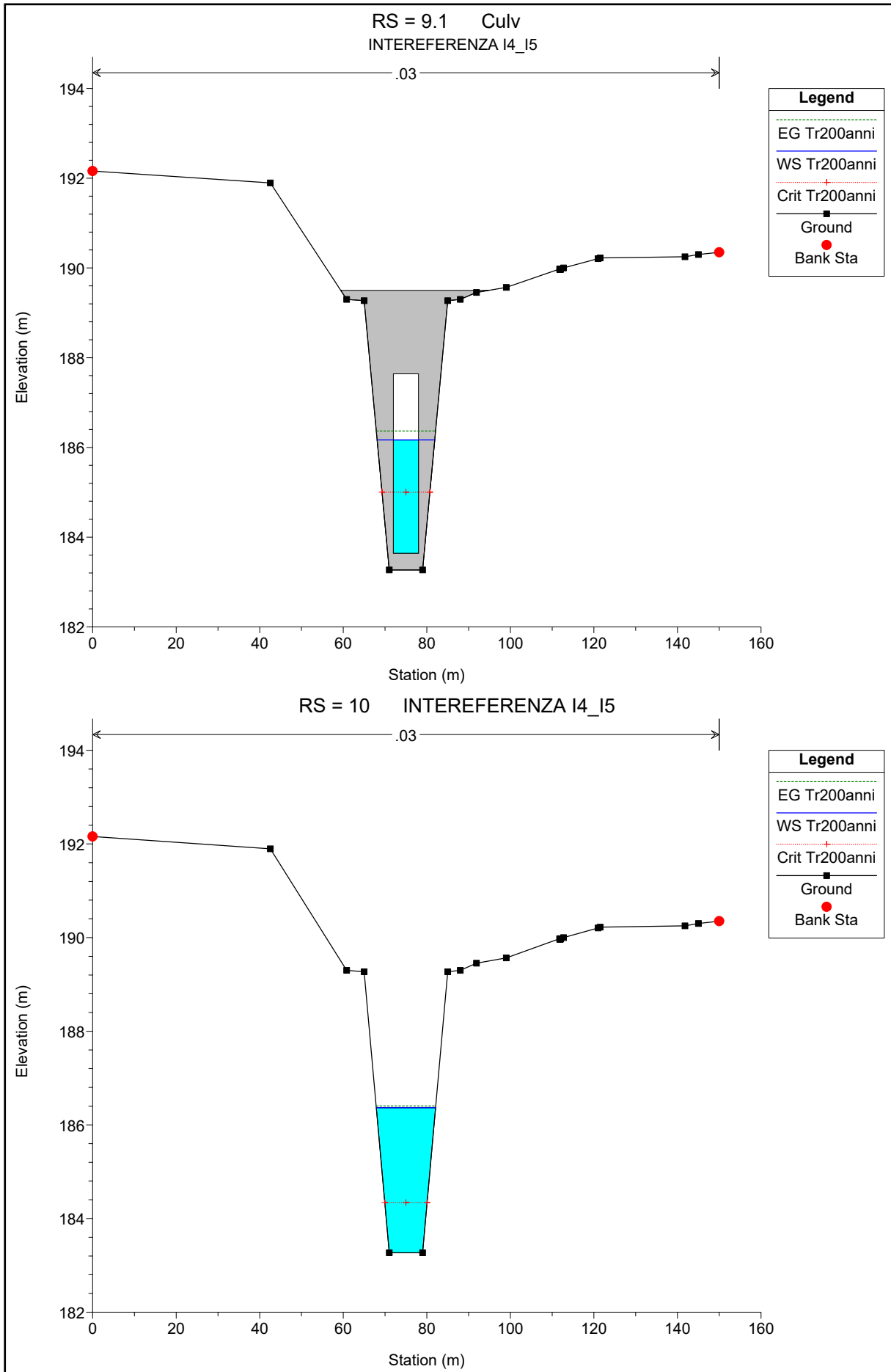


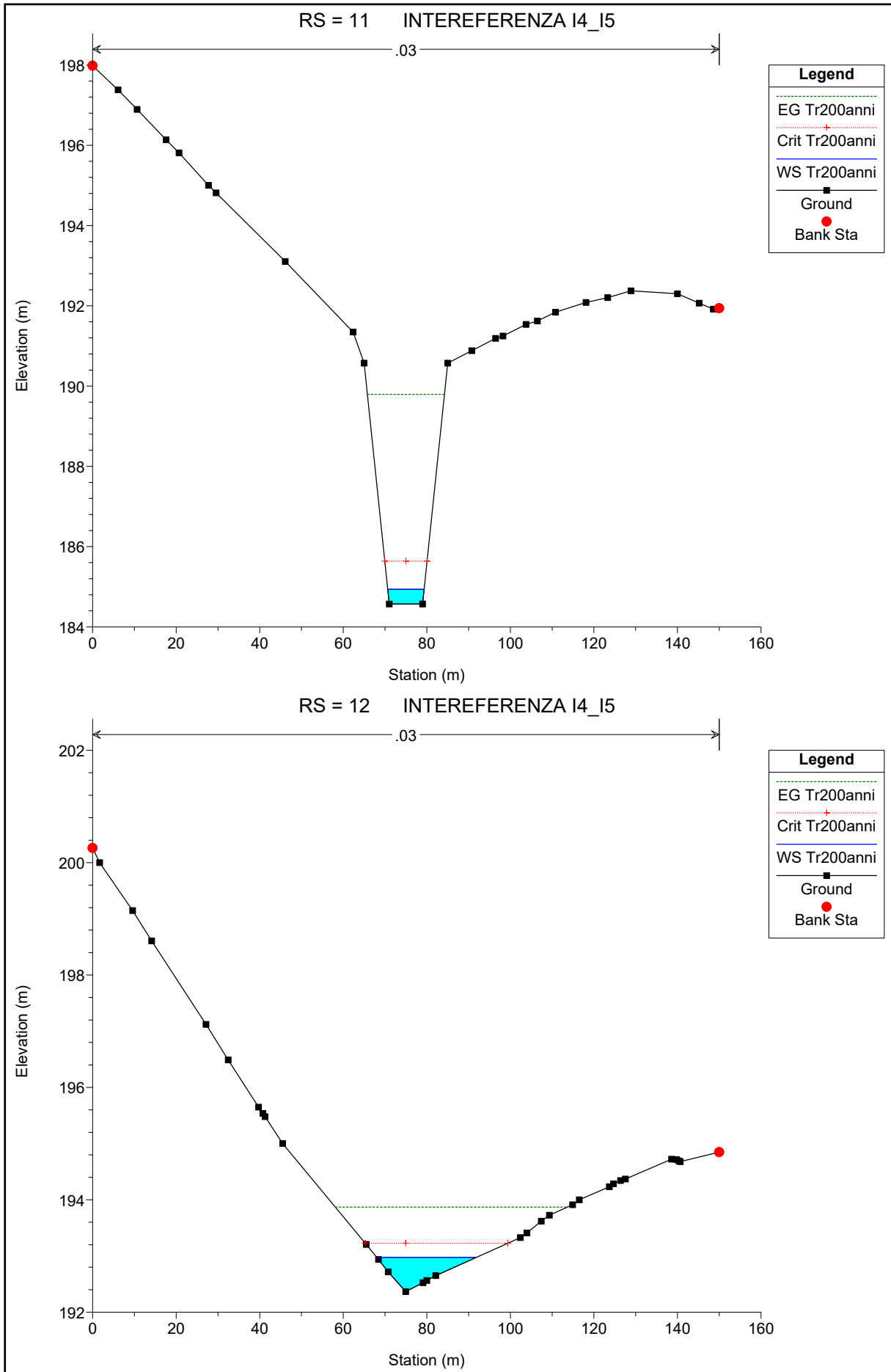




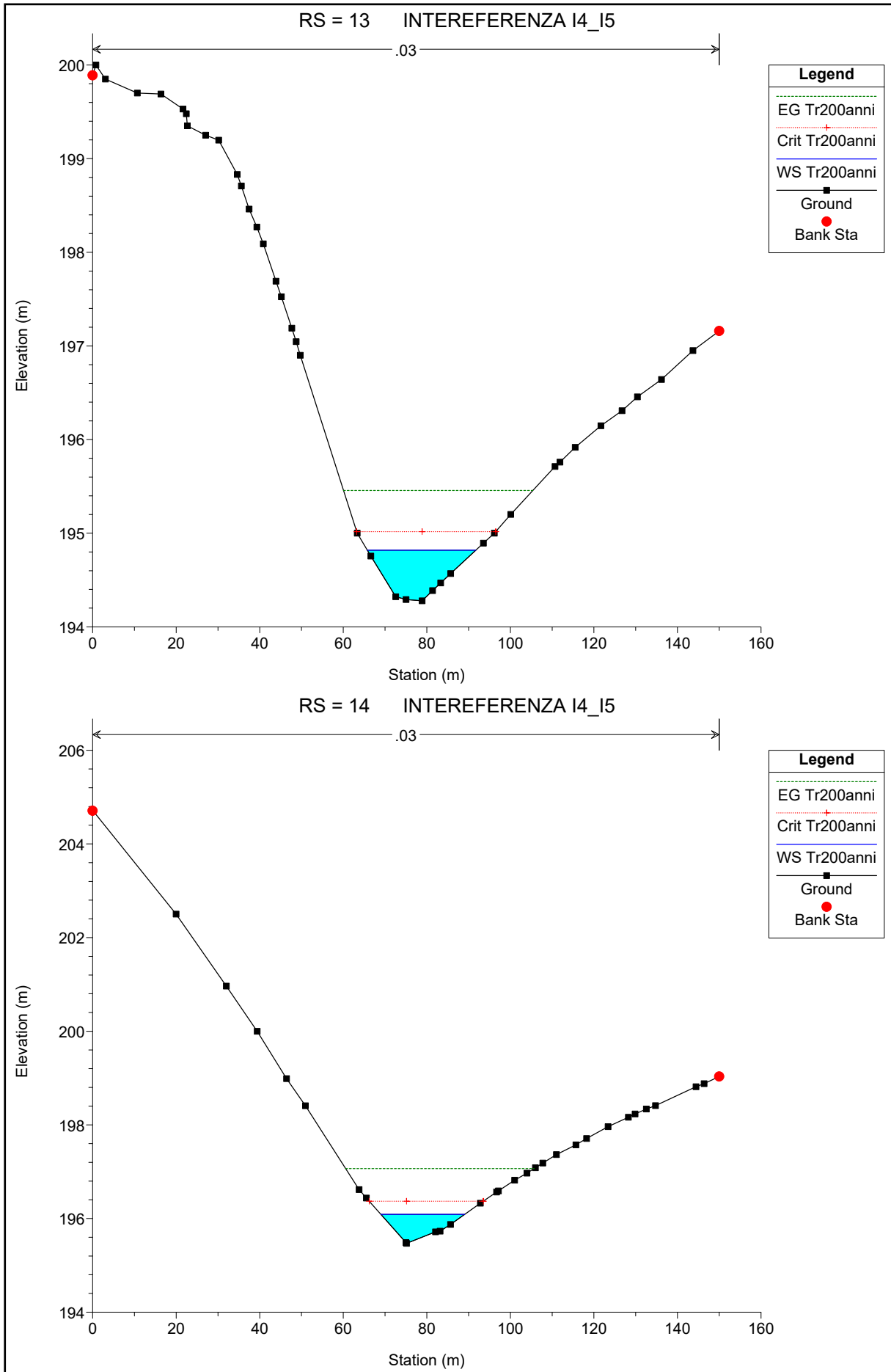


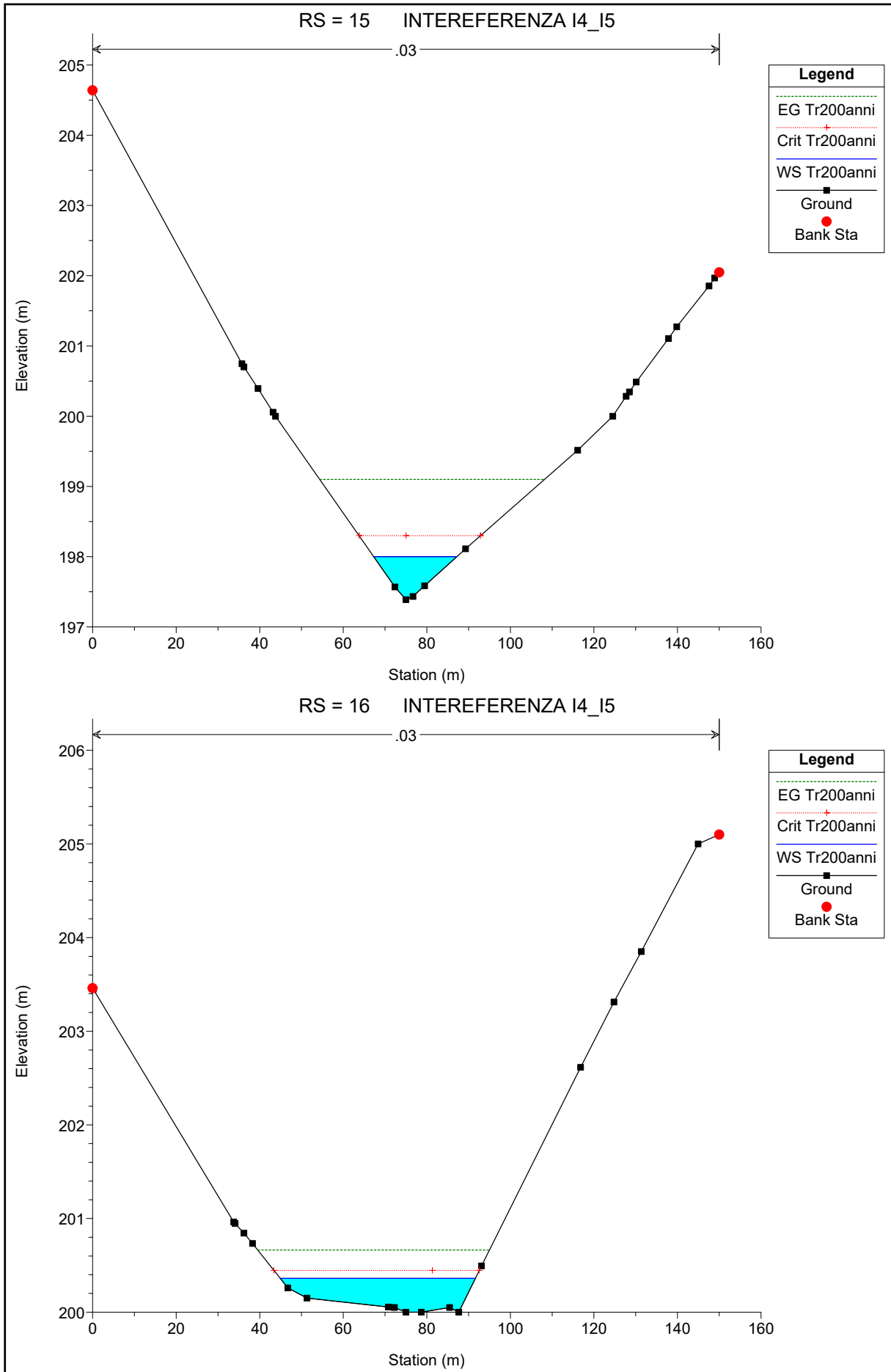


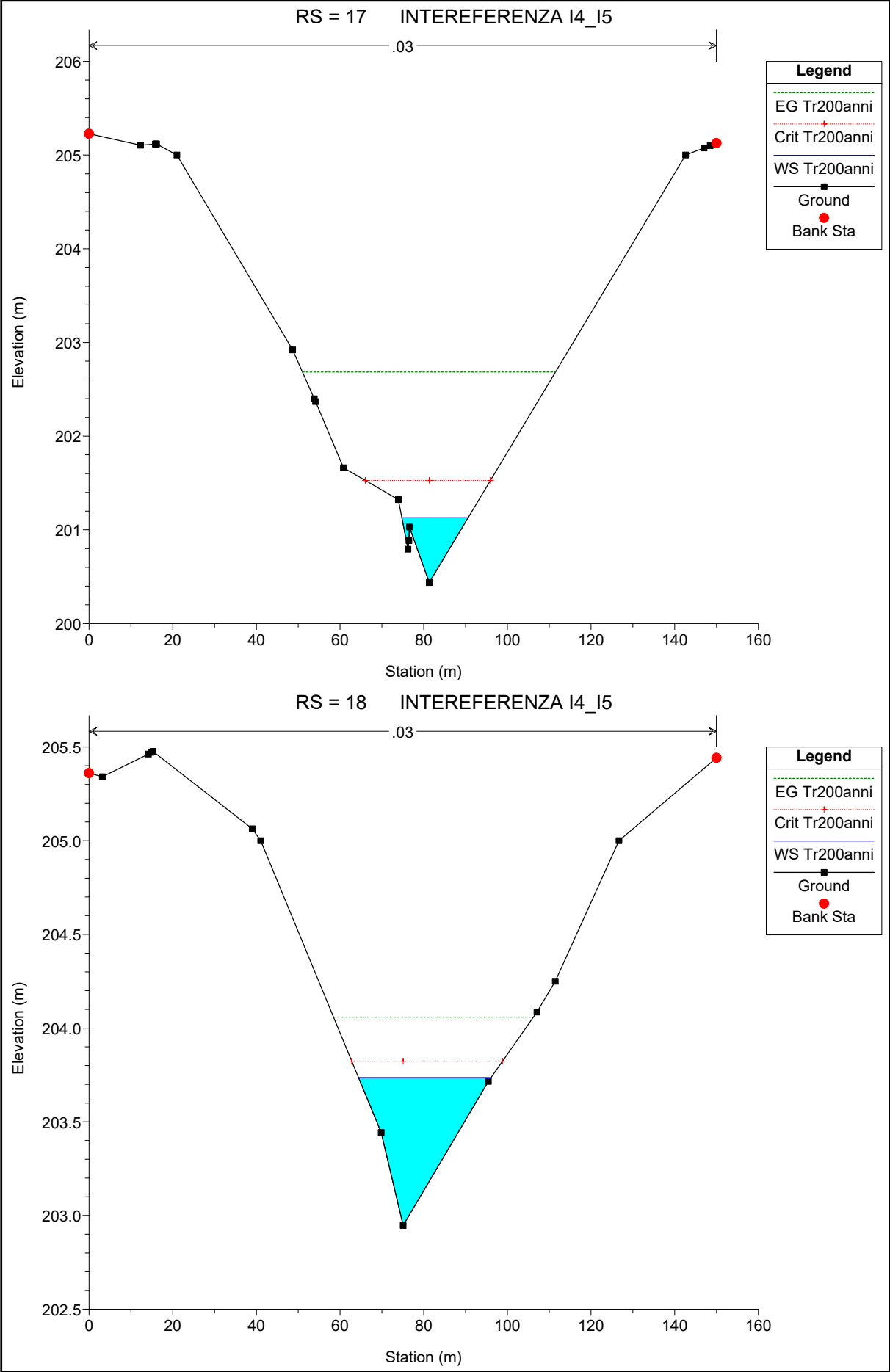


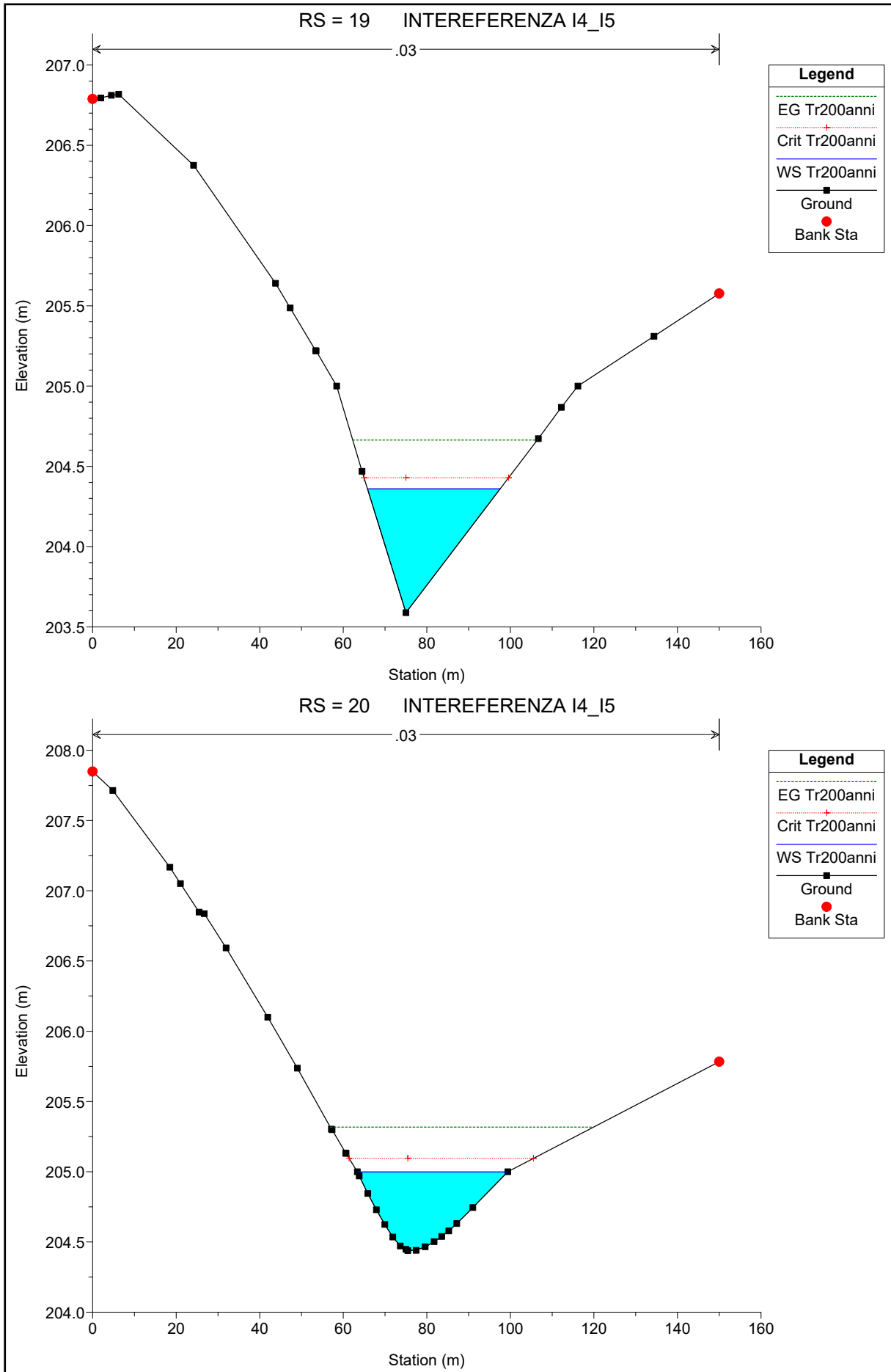


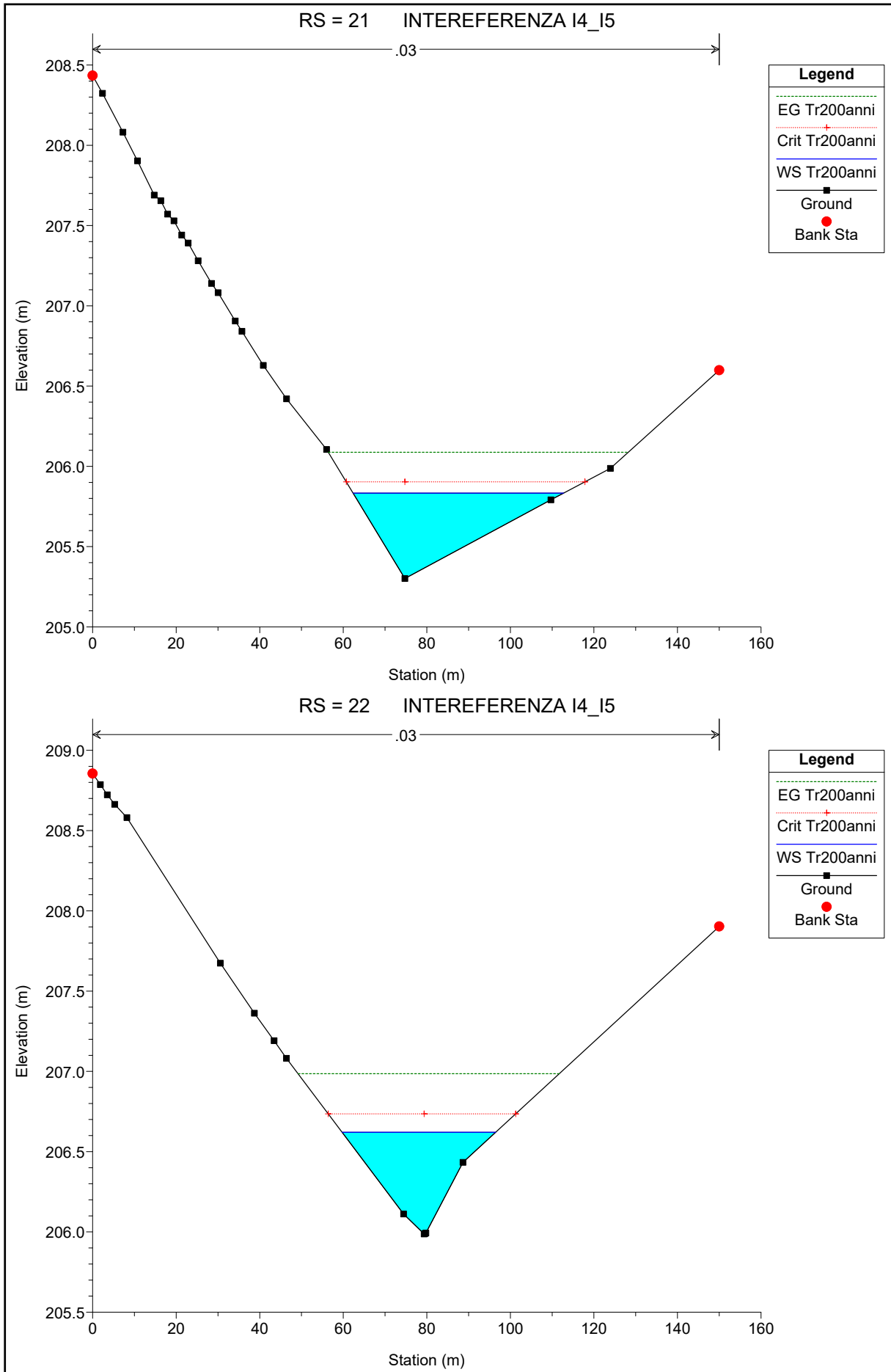


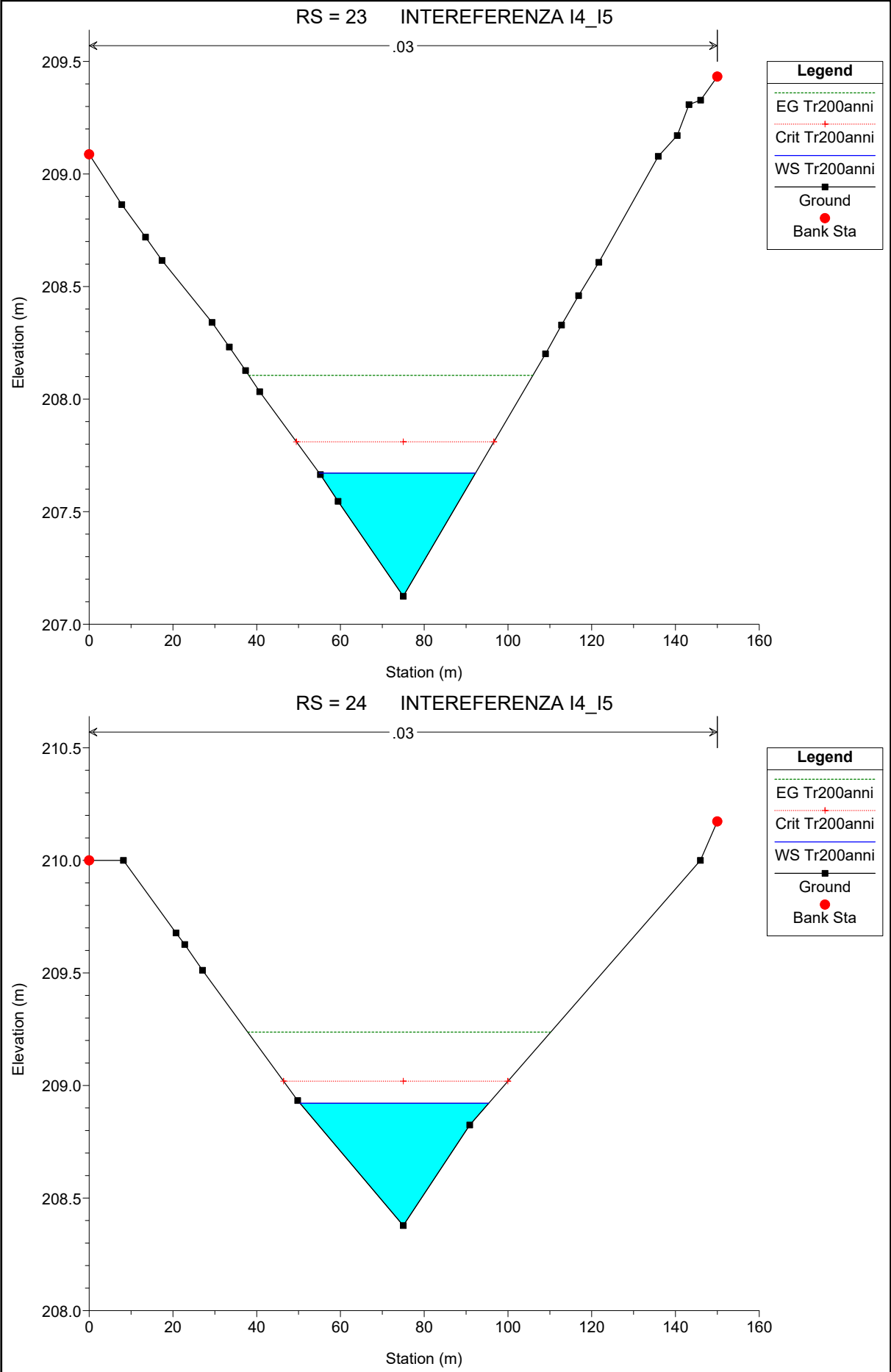


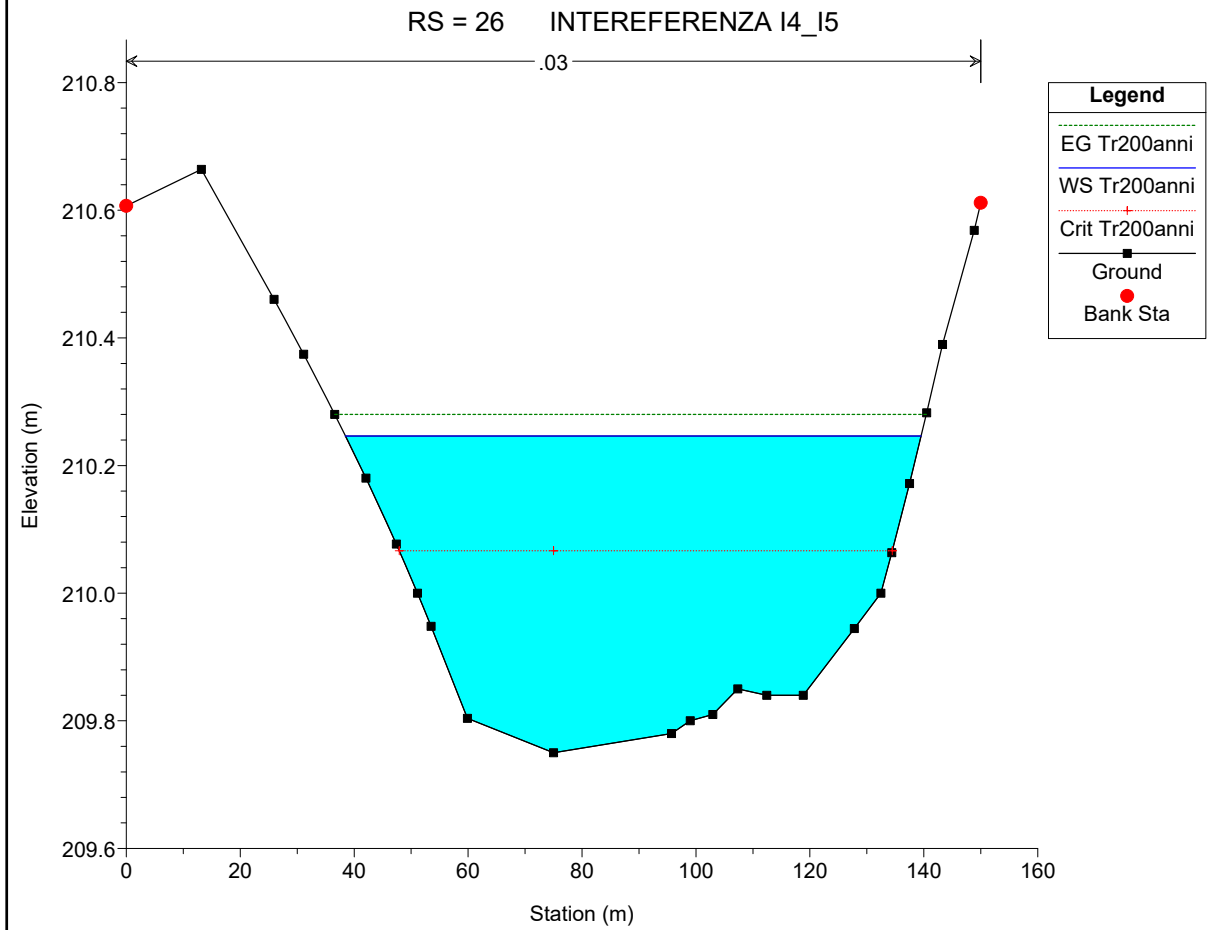
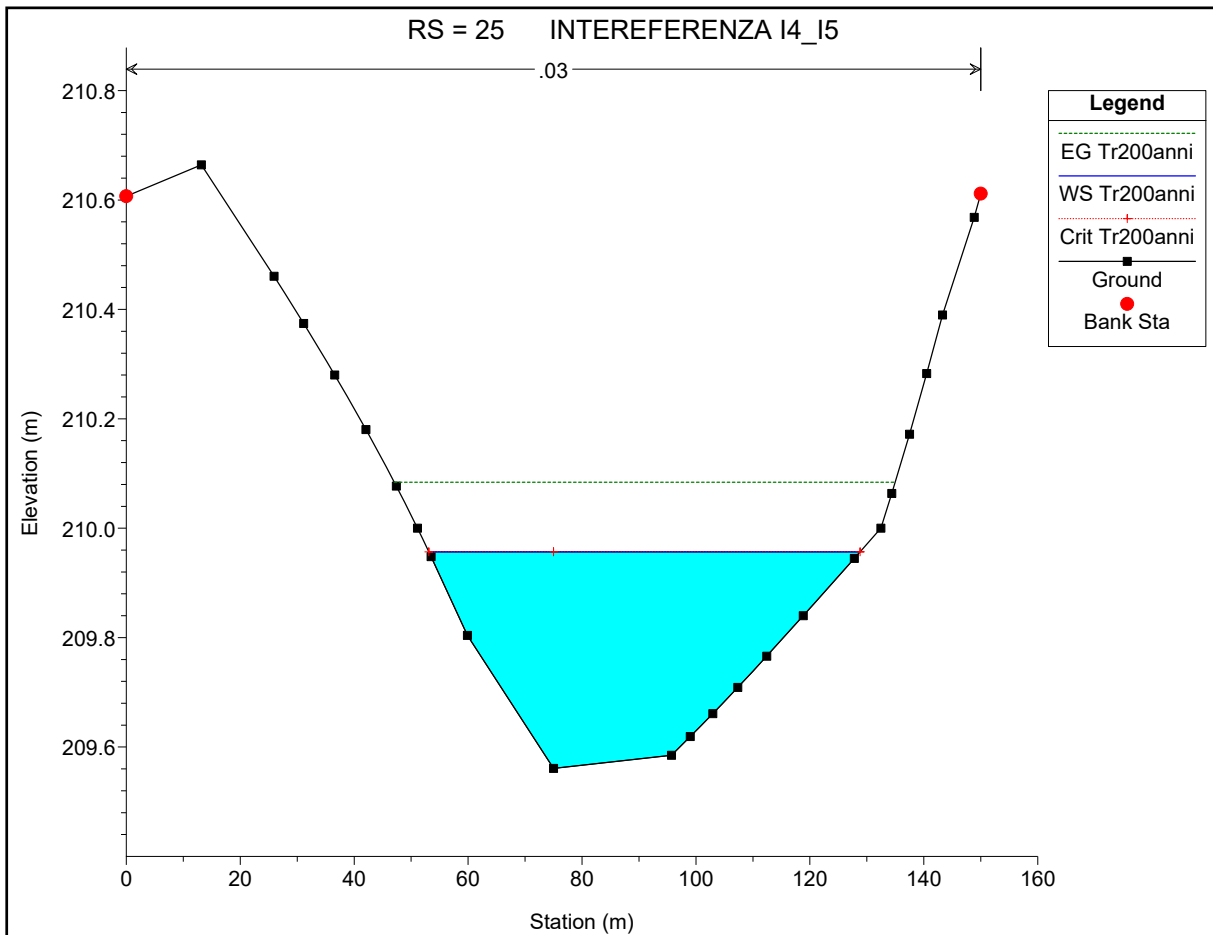


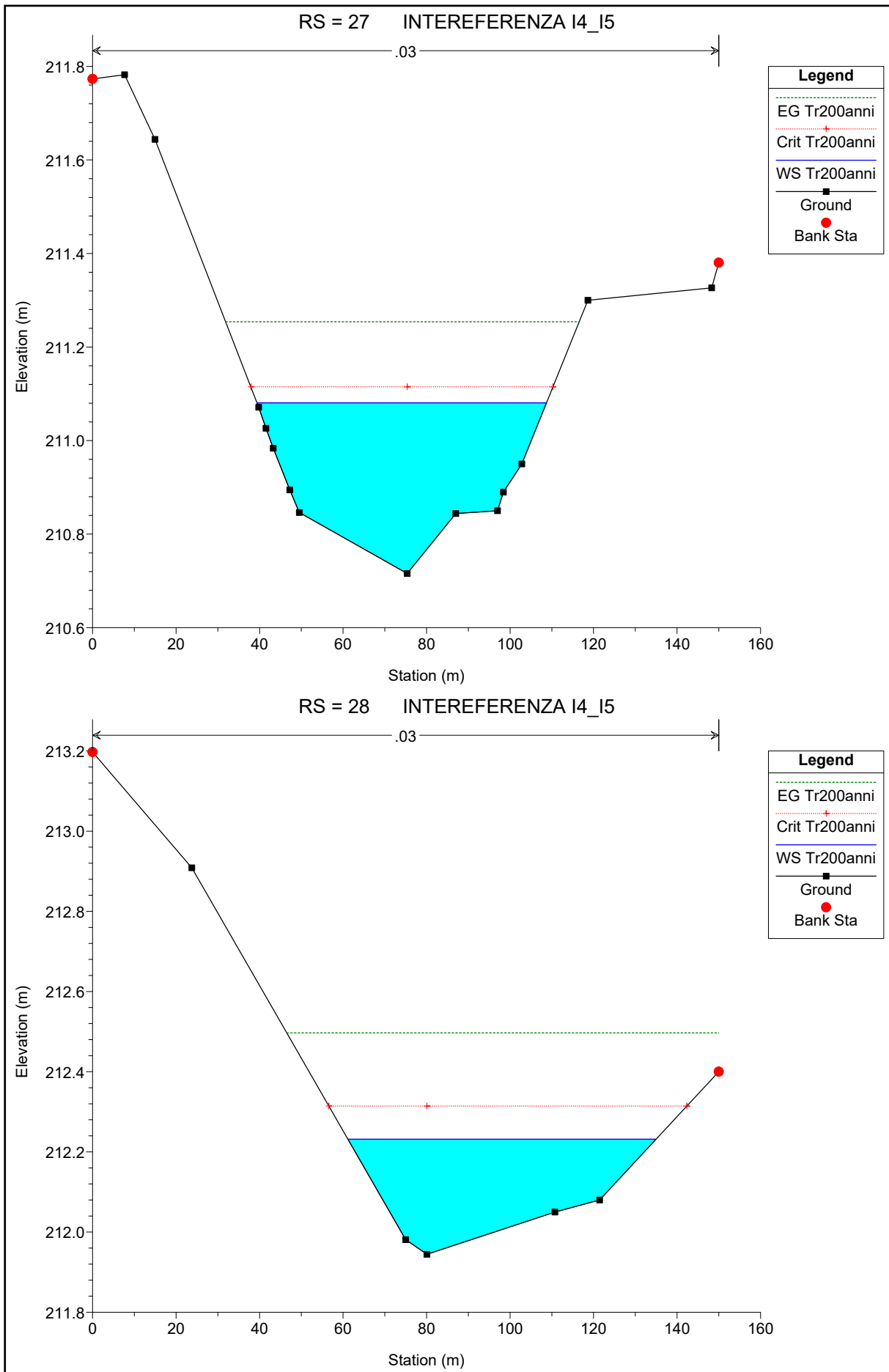




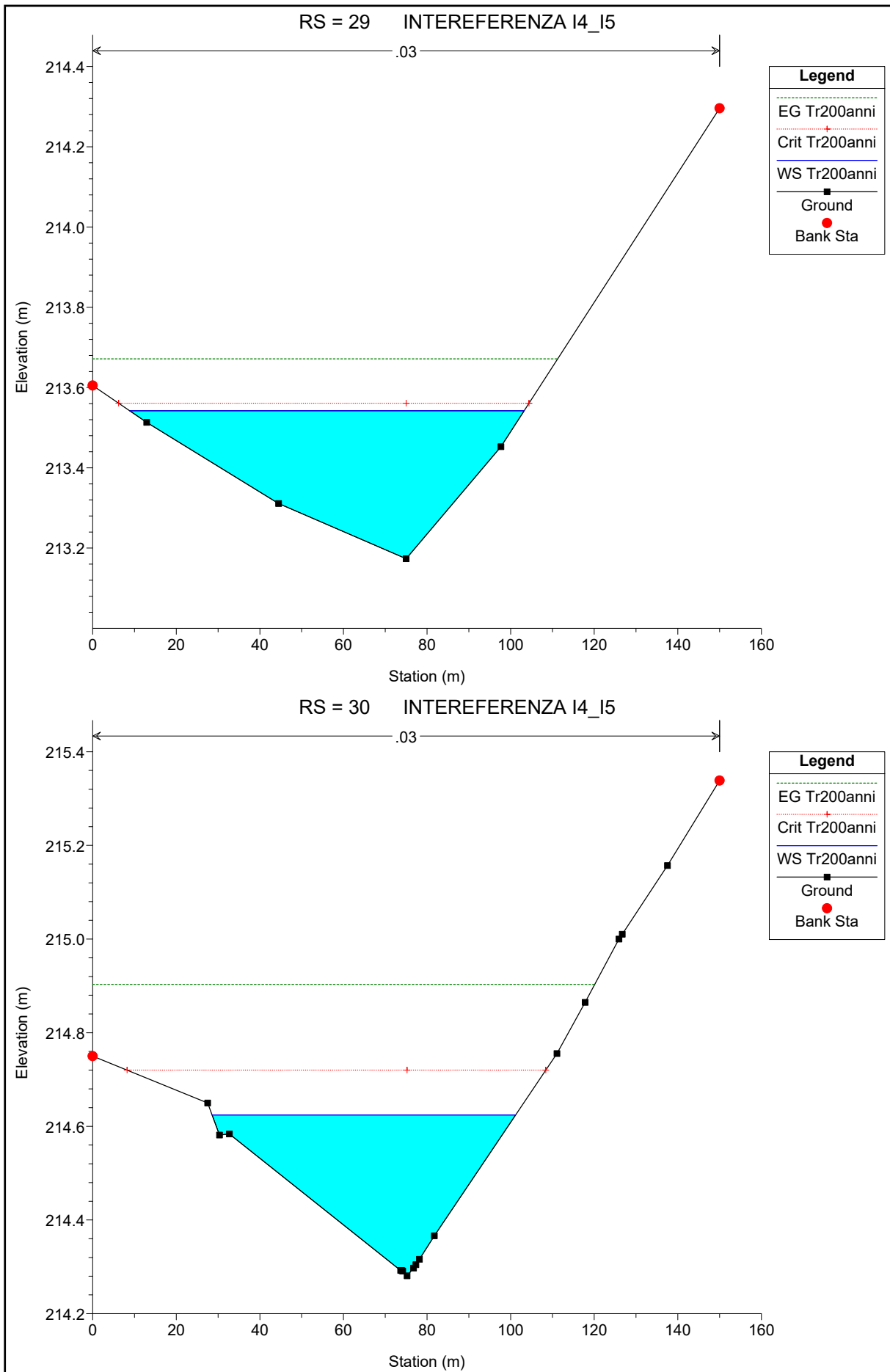


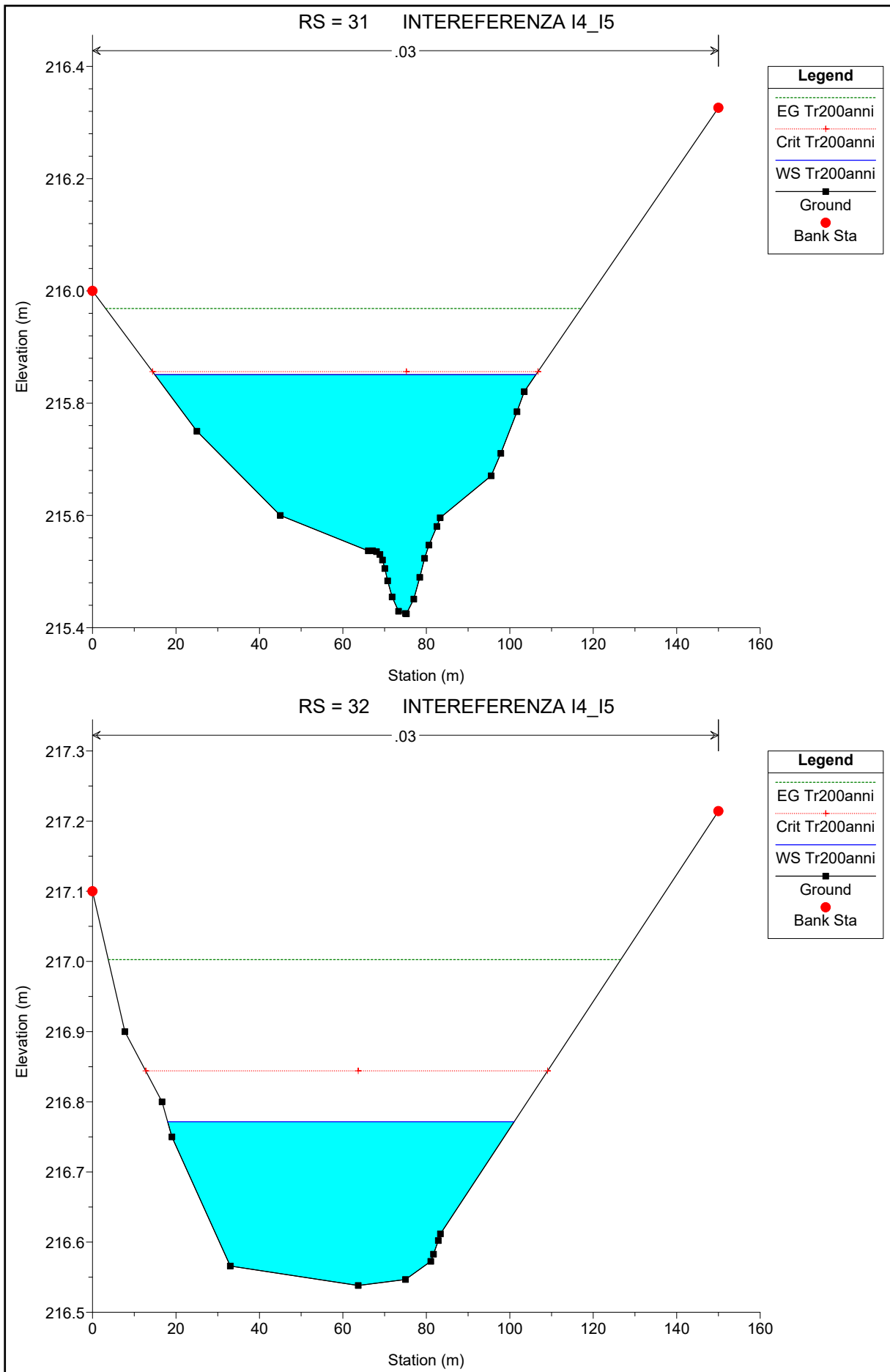


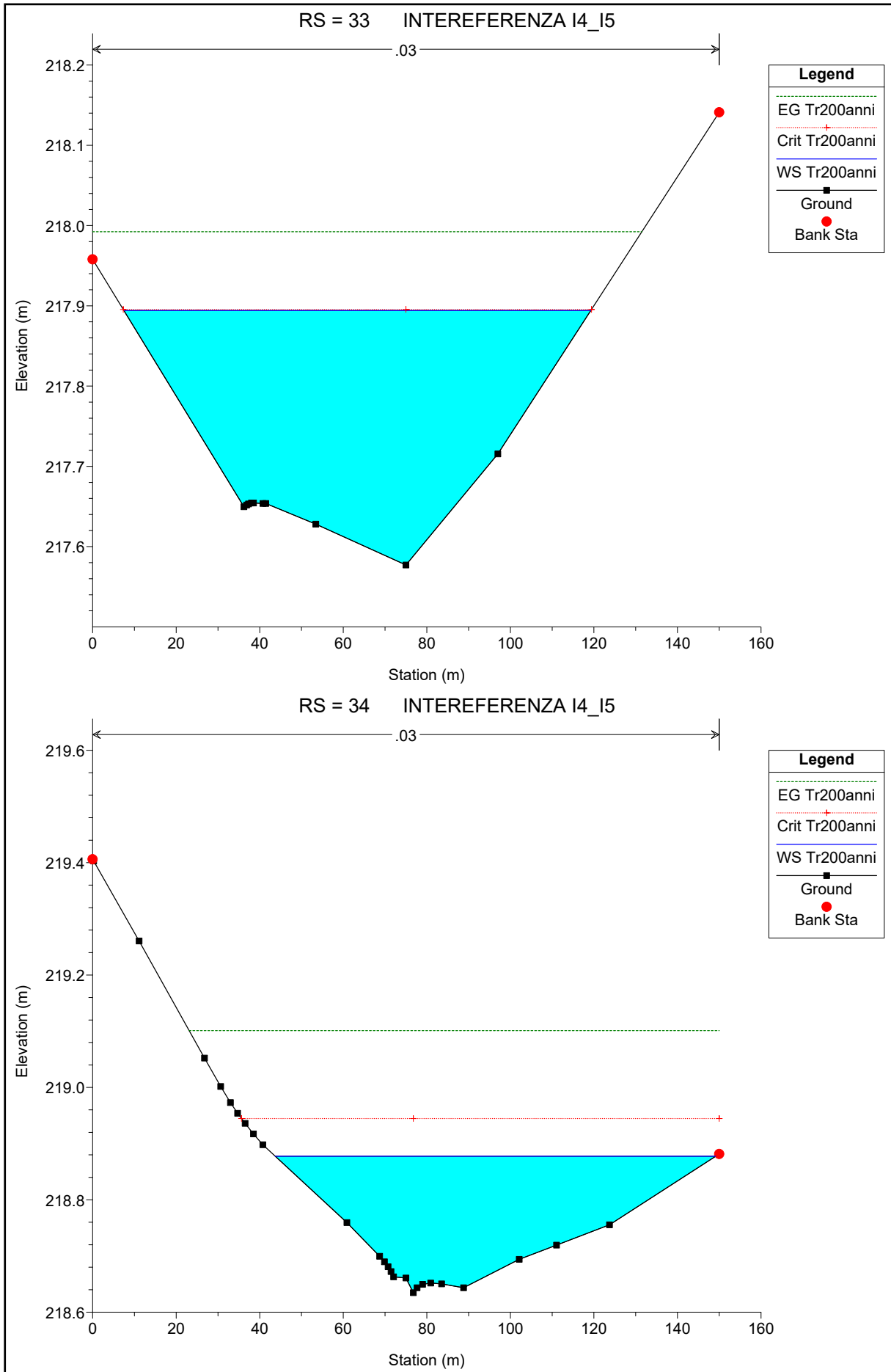


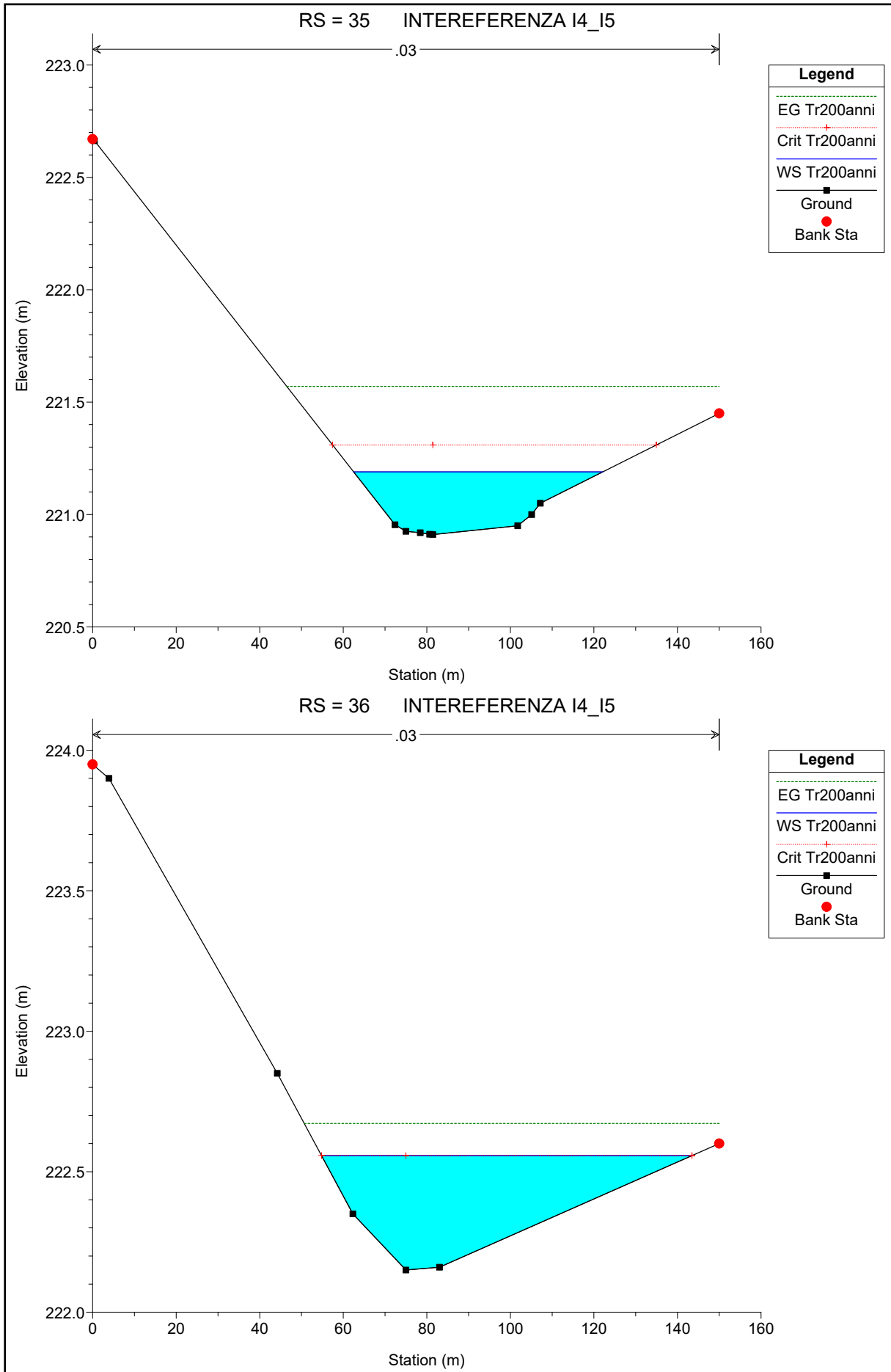


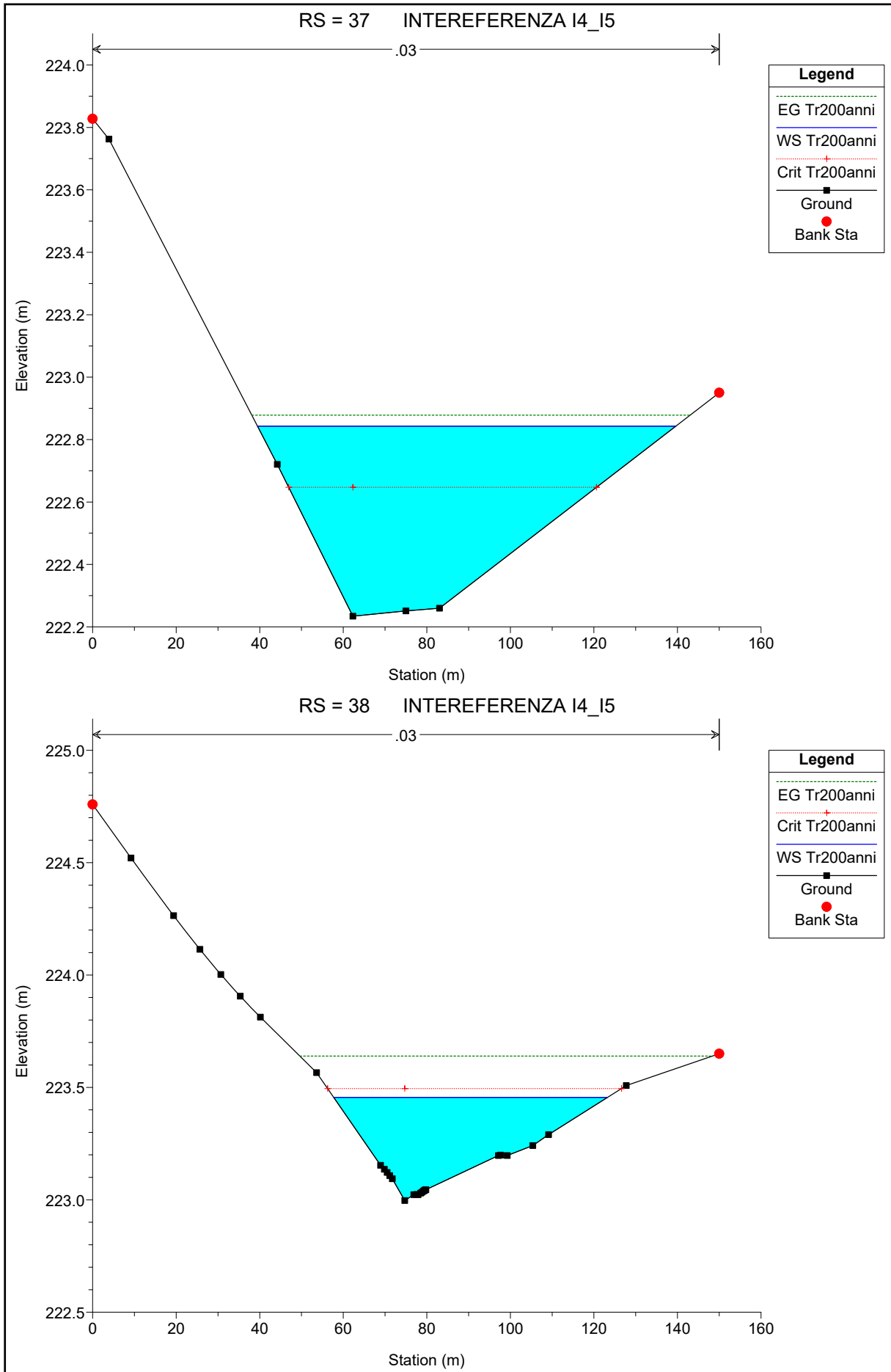


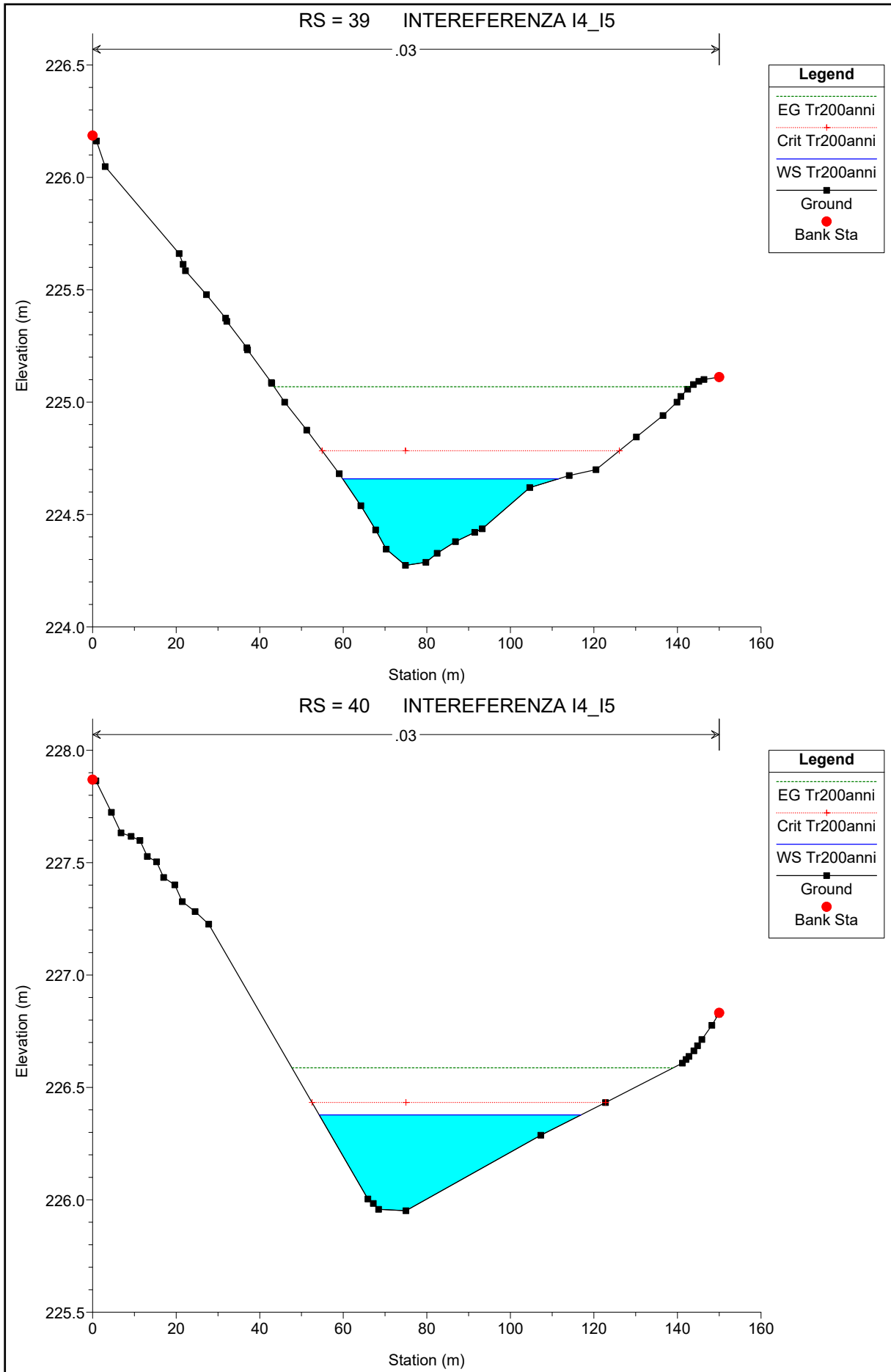


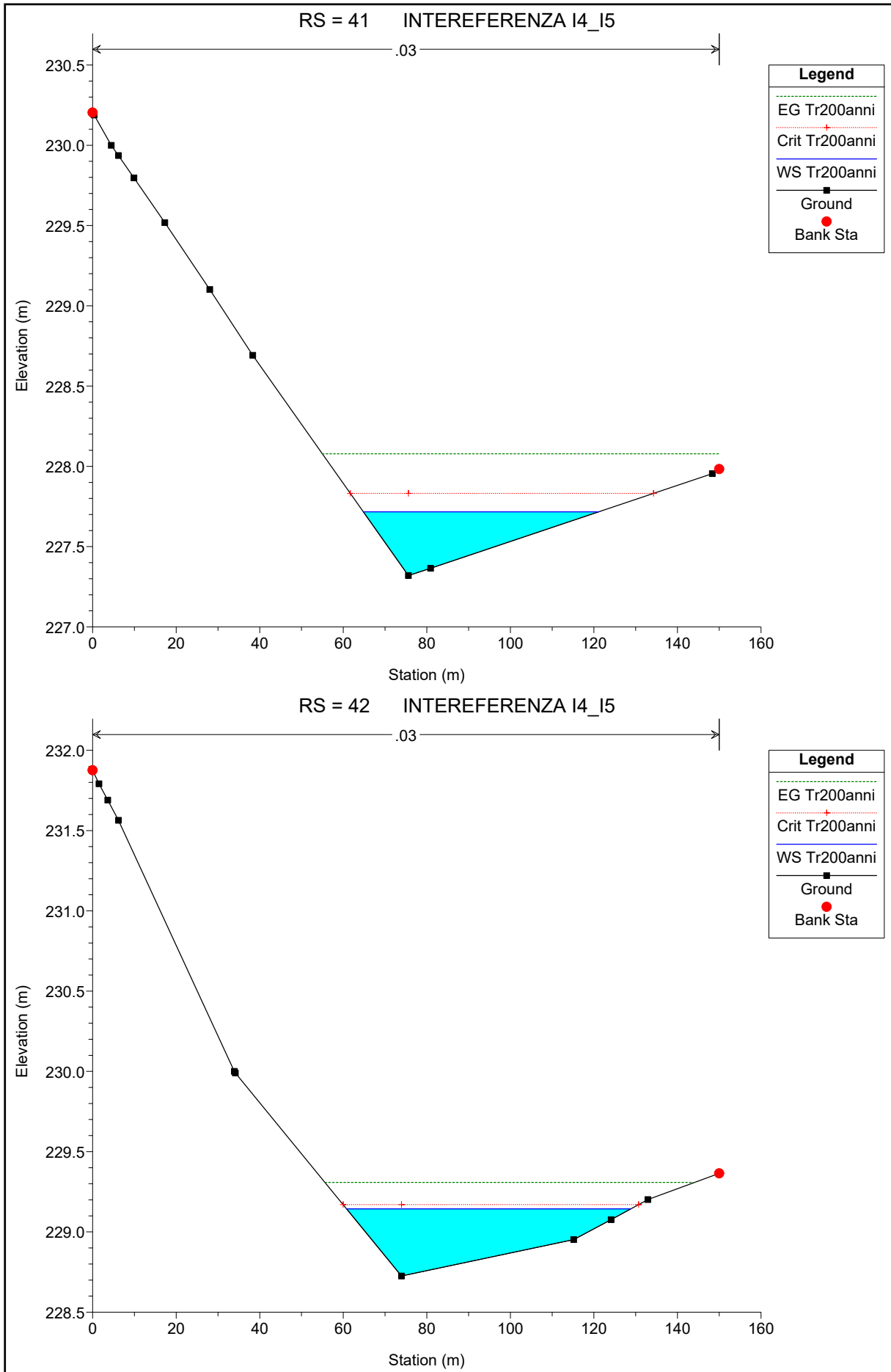


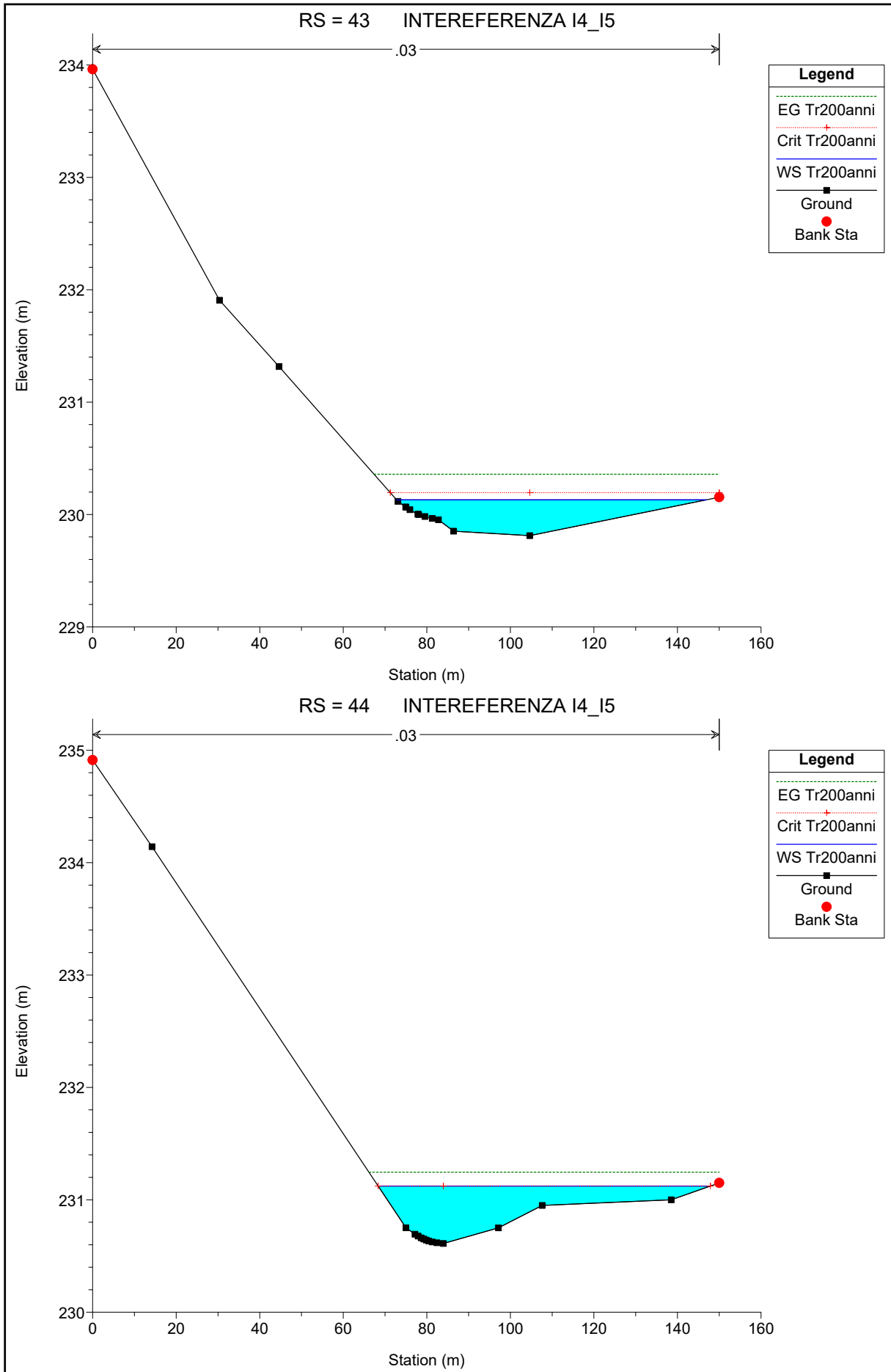




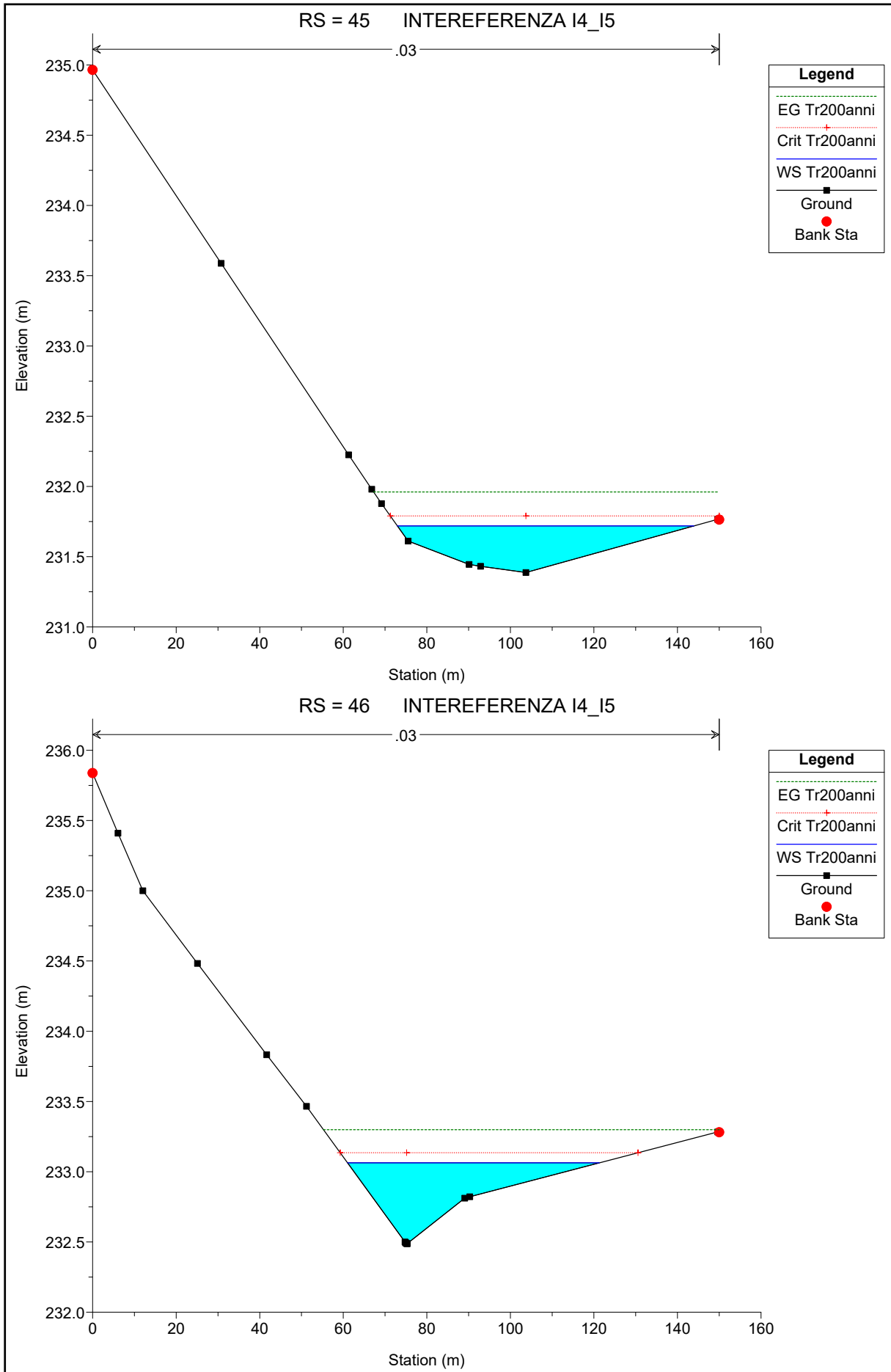


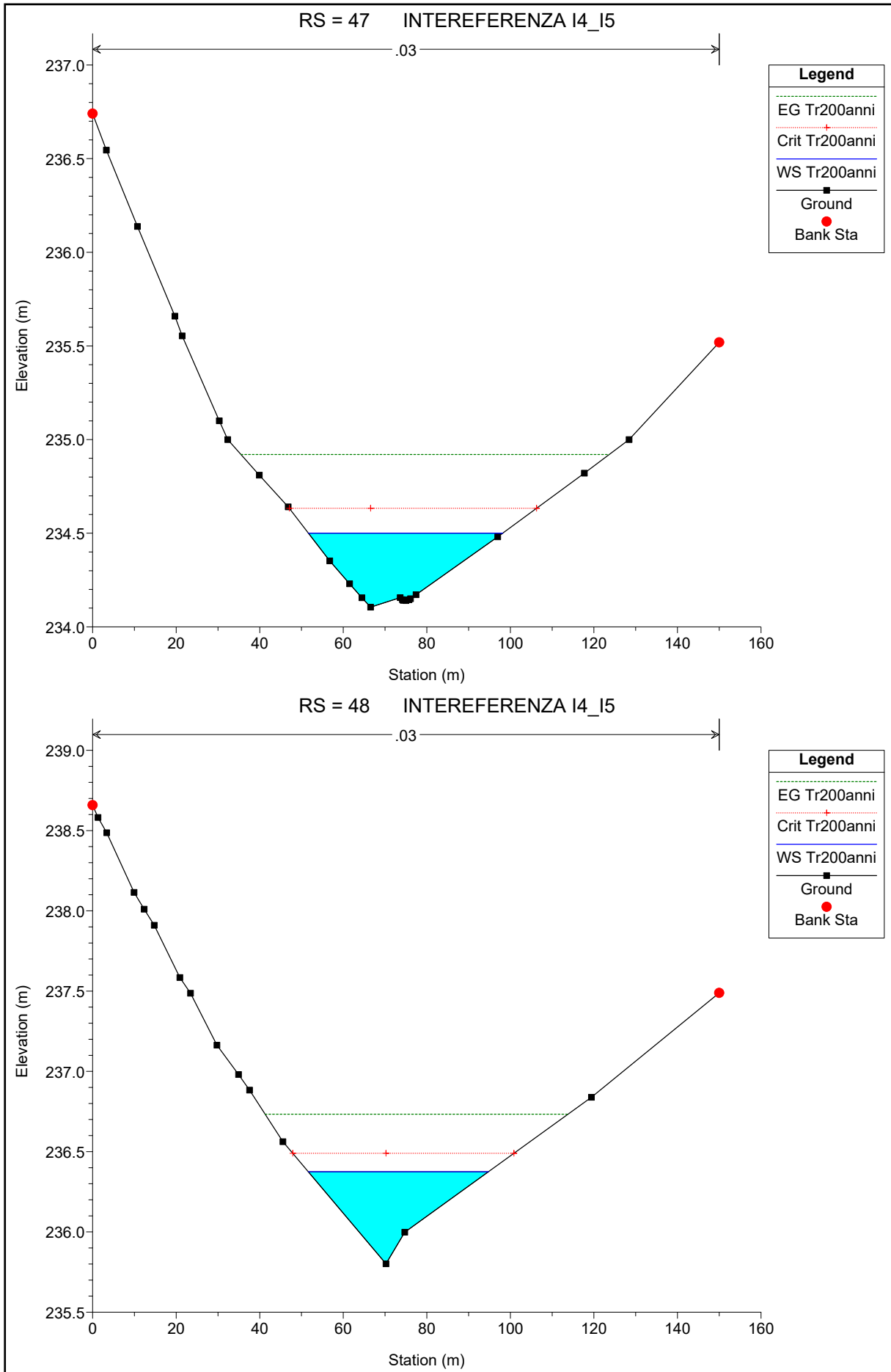


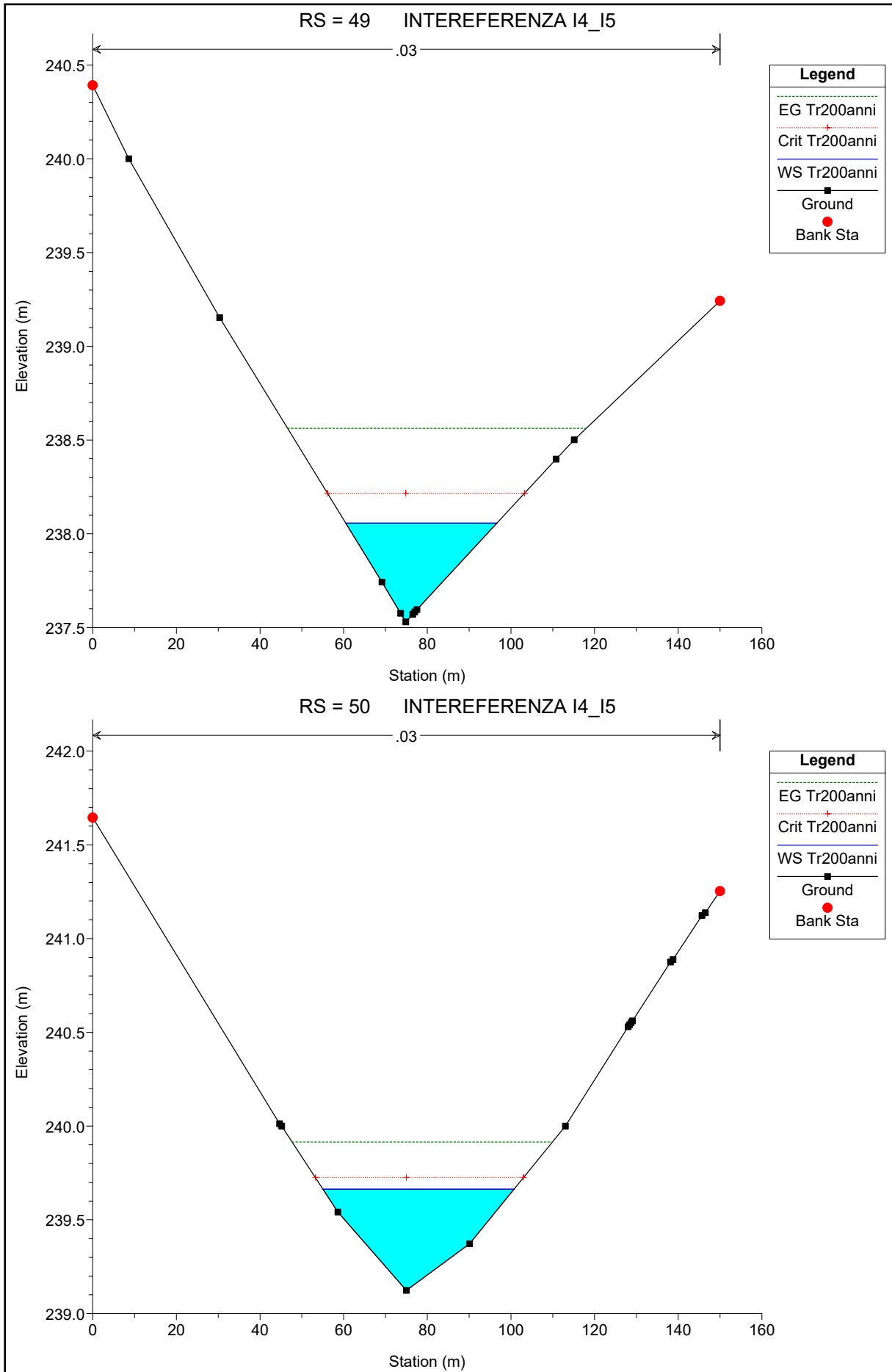


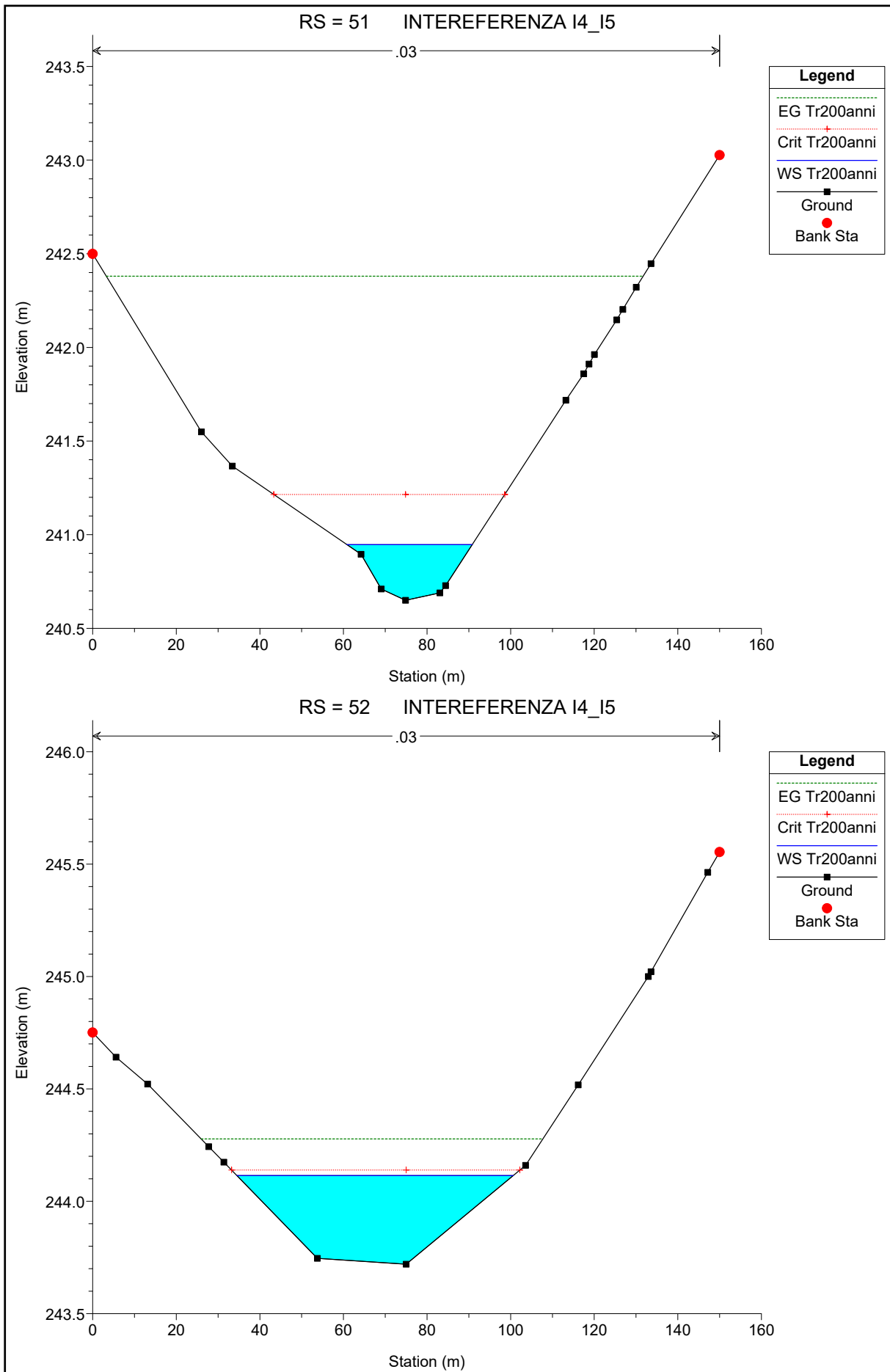


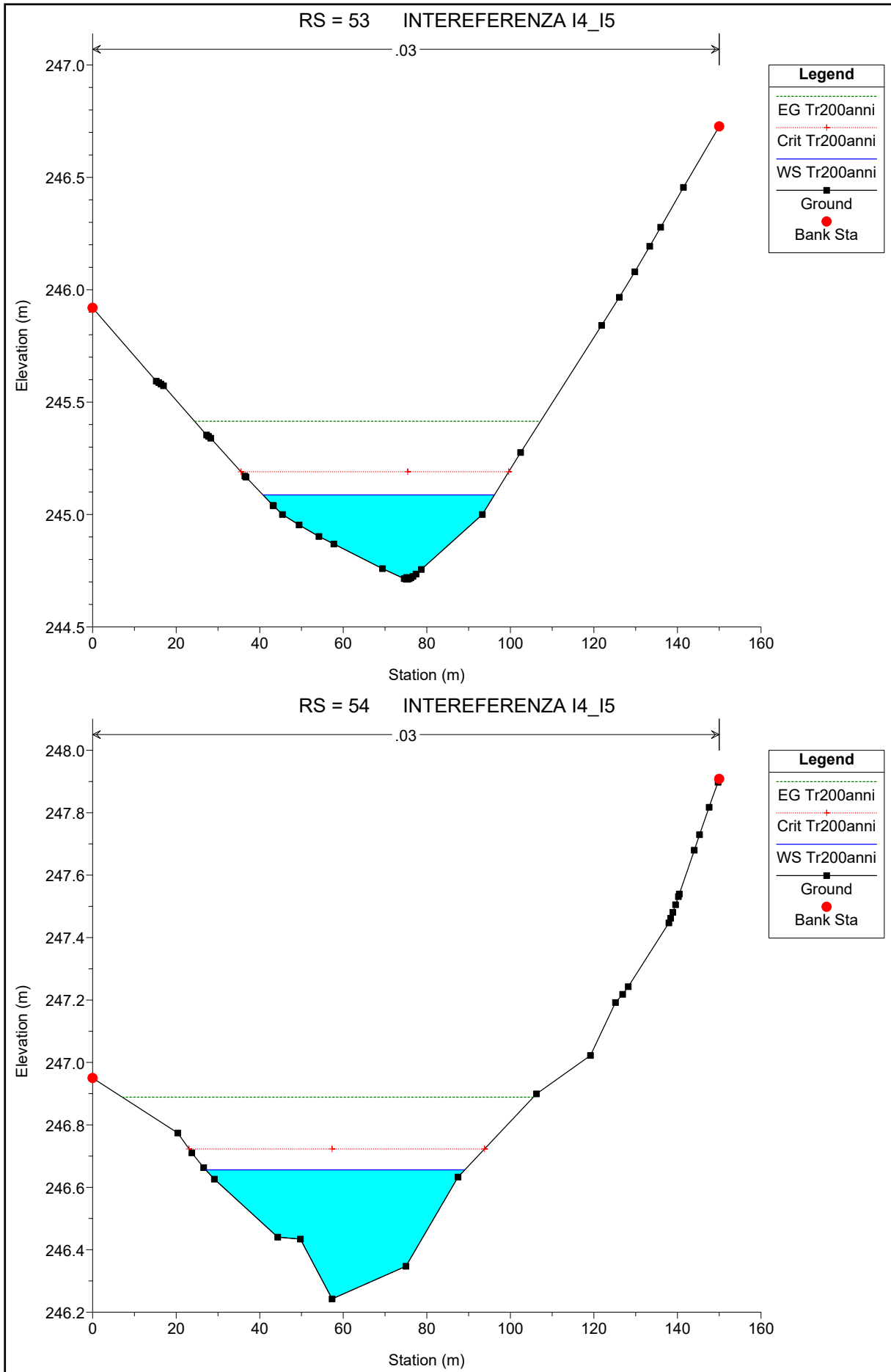














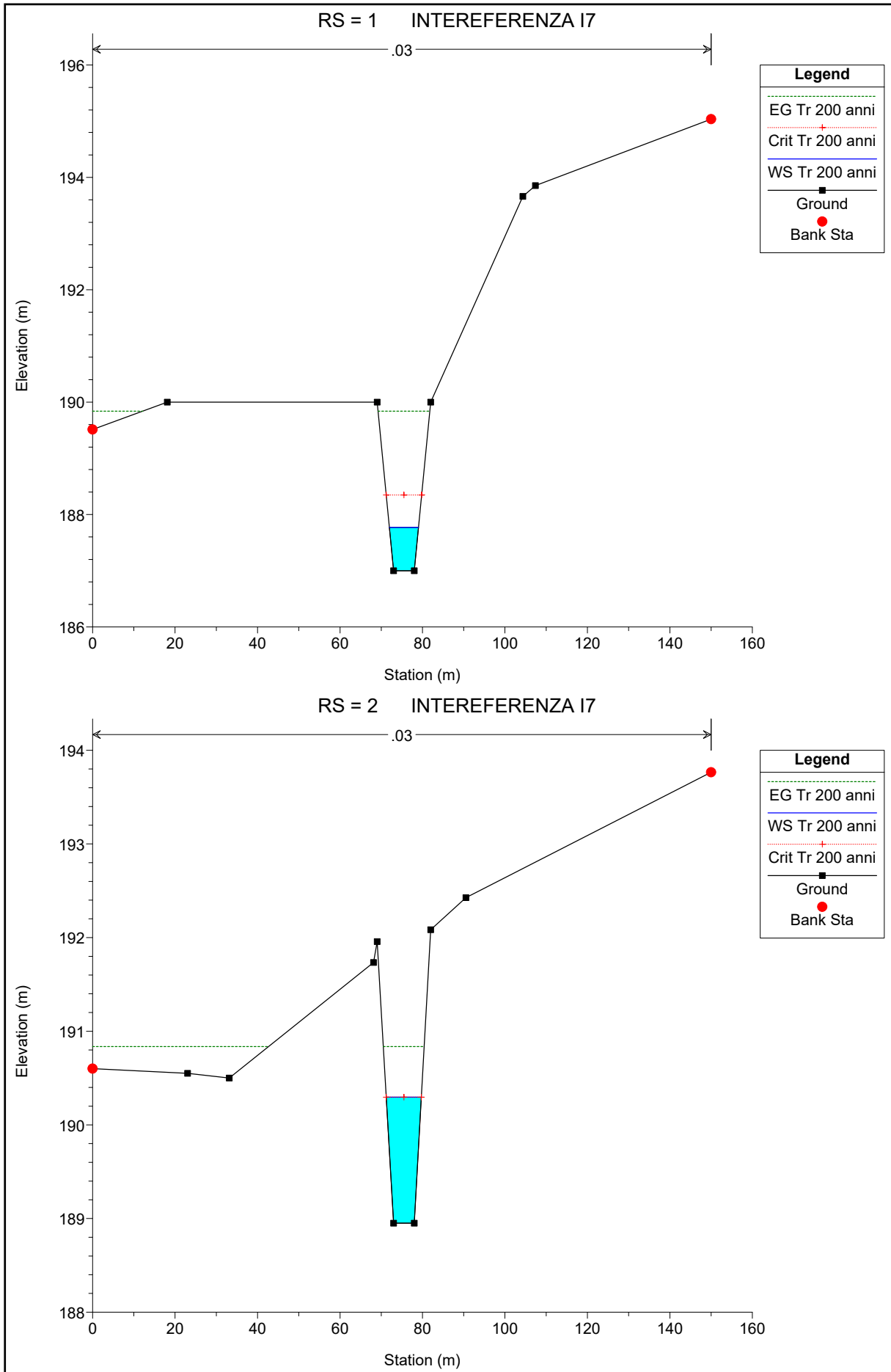
**TENPROJECT**

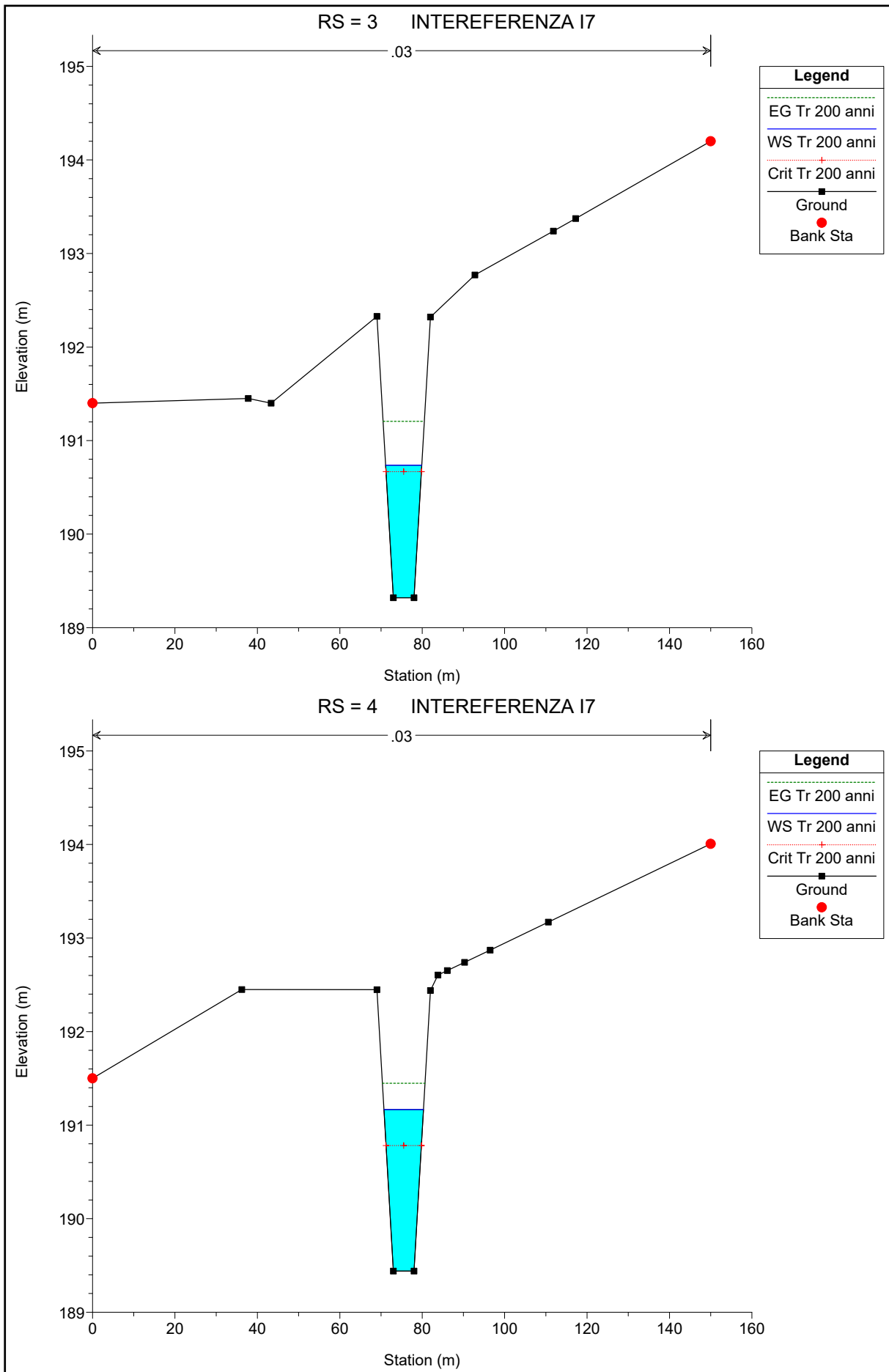
Studio di compatibilità idrologica e idraulica -  
Relazione idraulica

Codice  
Revisione  
Data  
Pagina

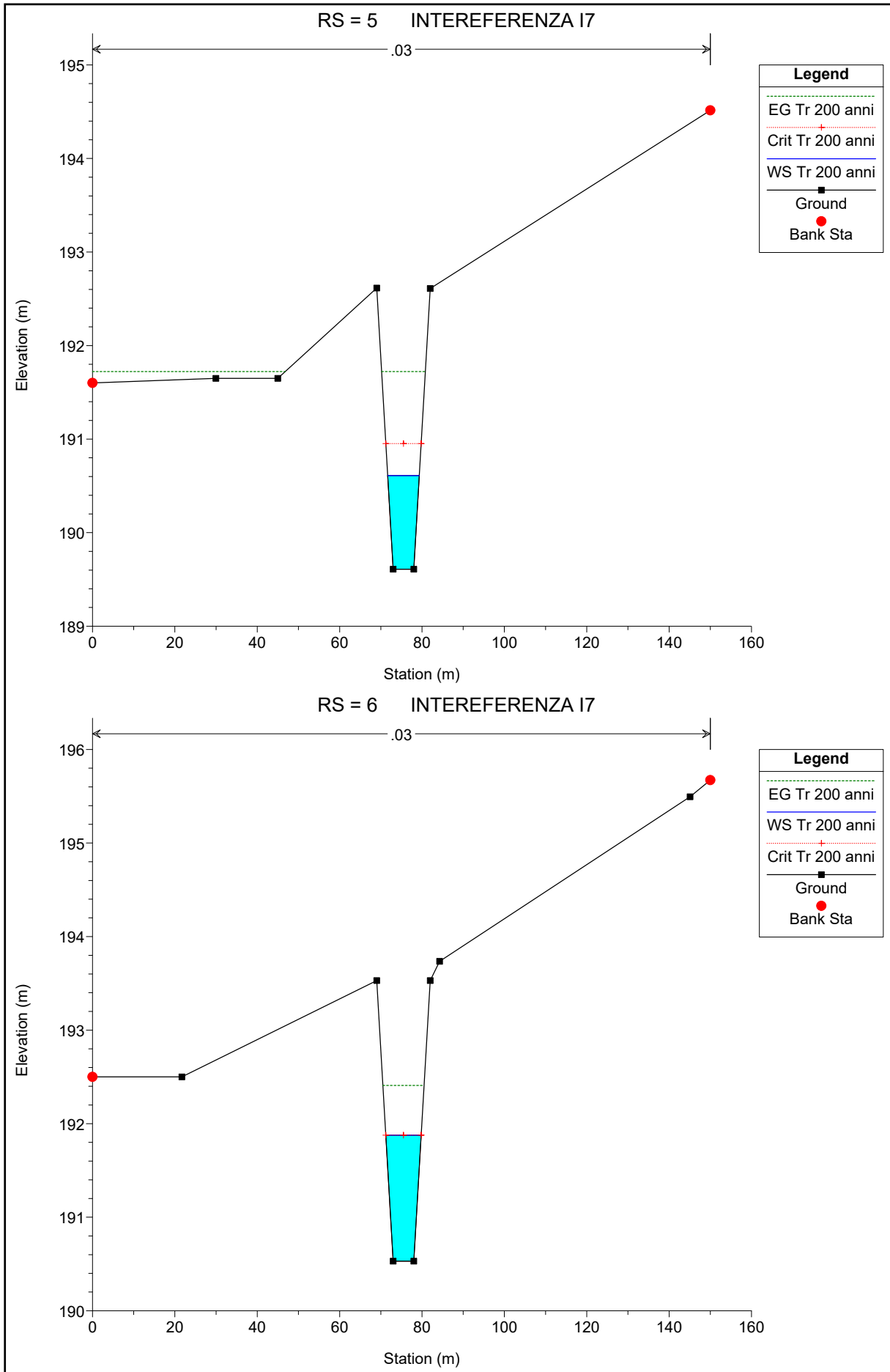
GE.ASS01.PD.0.6  
00  
16/04/2018  
5 di 32

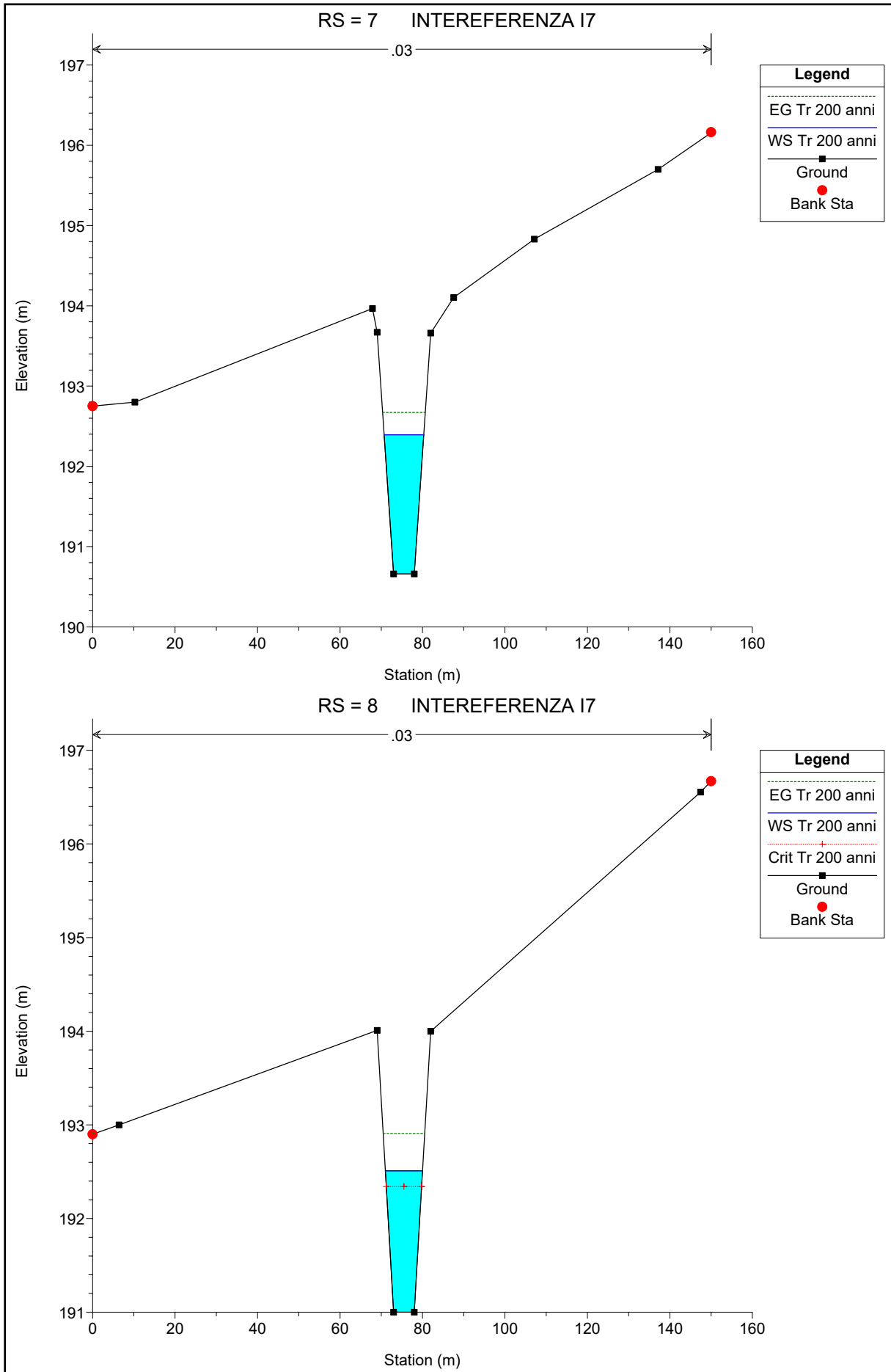
# INTERFERENZA I7

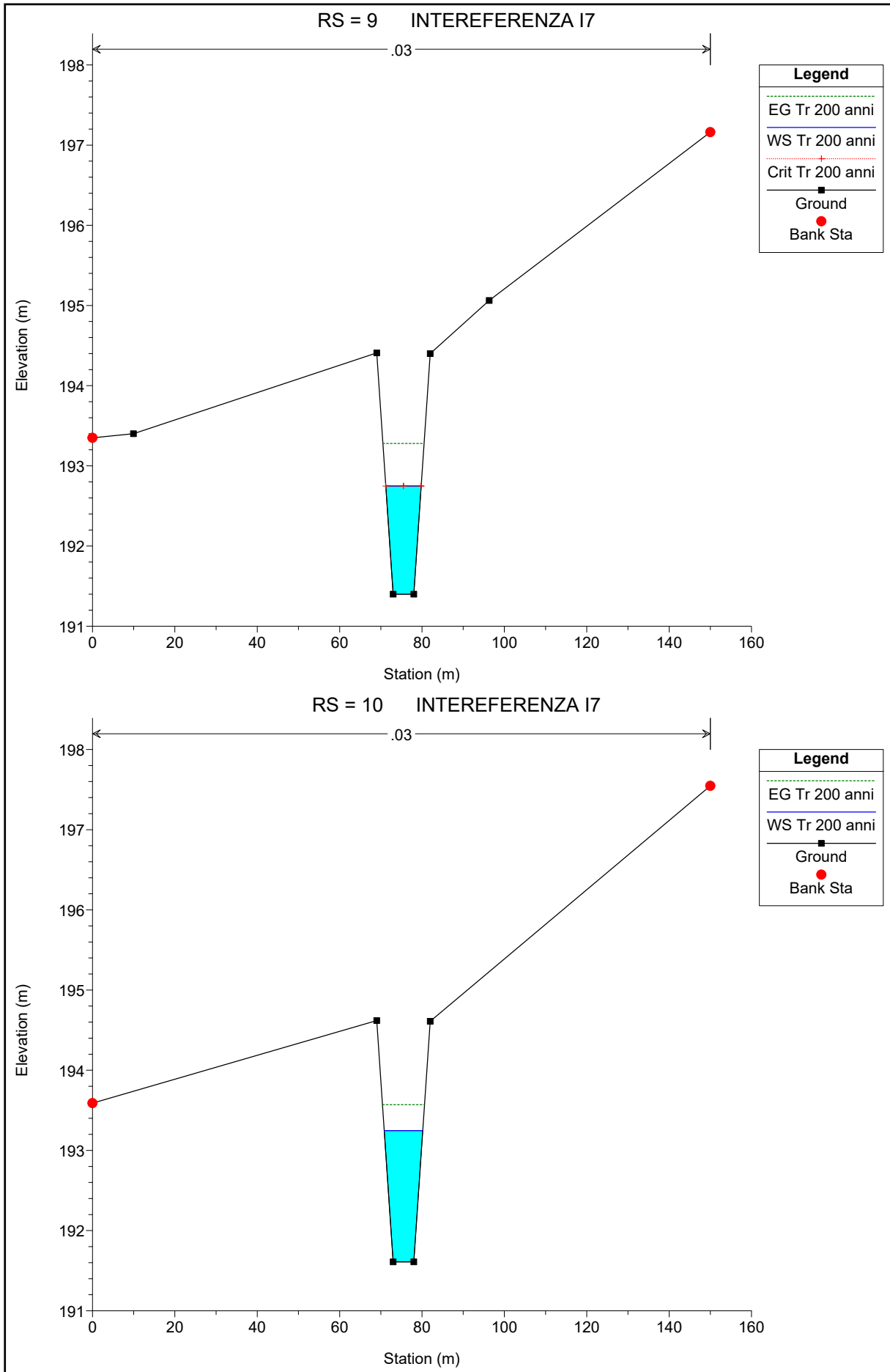


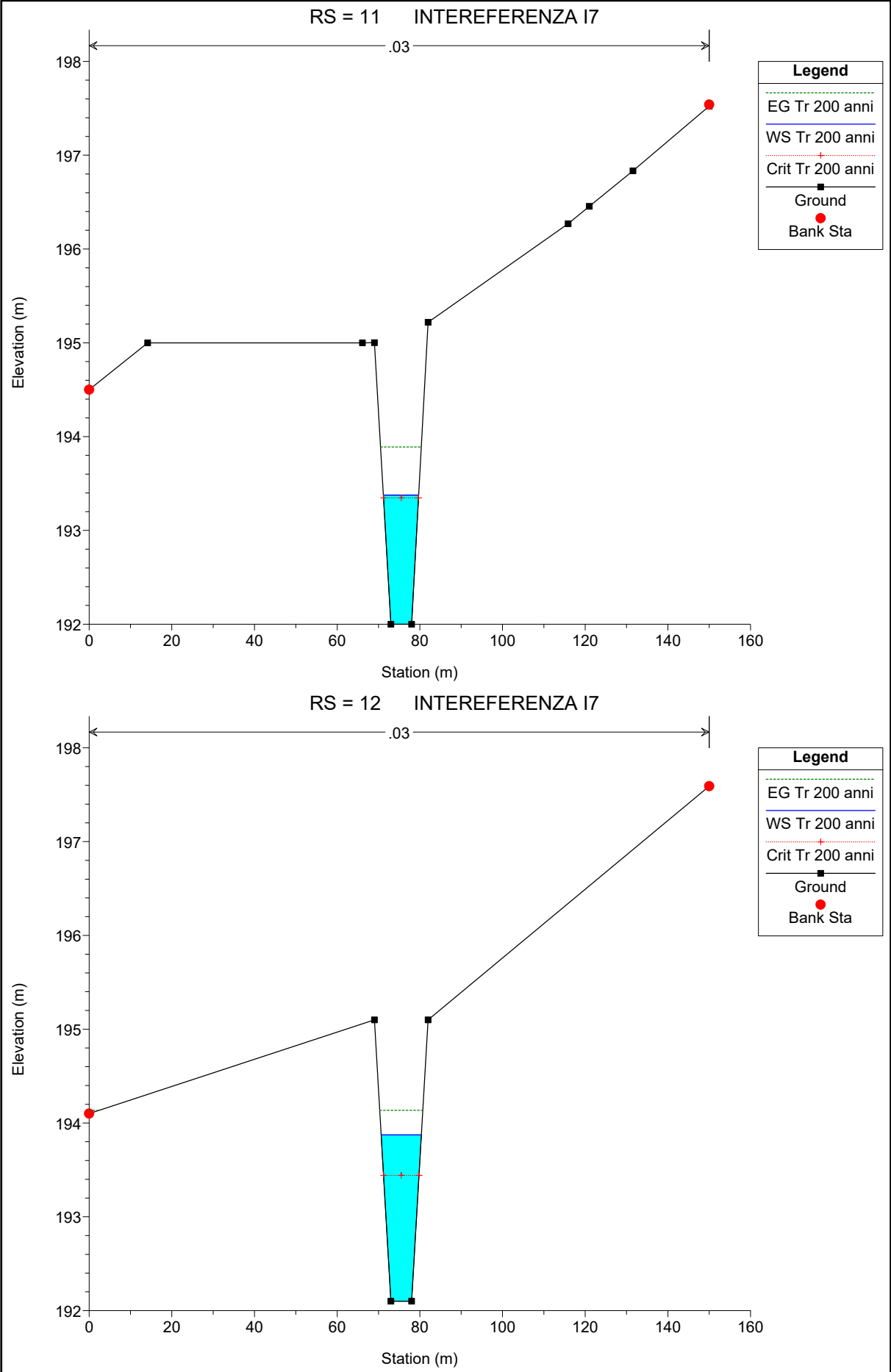


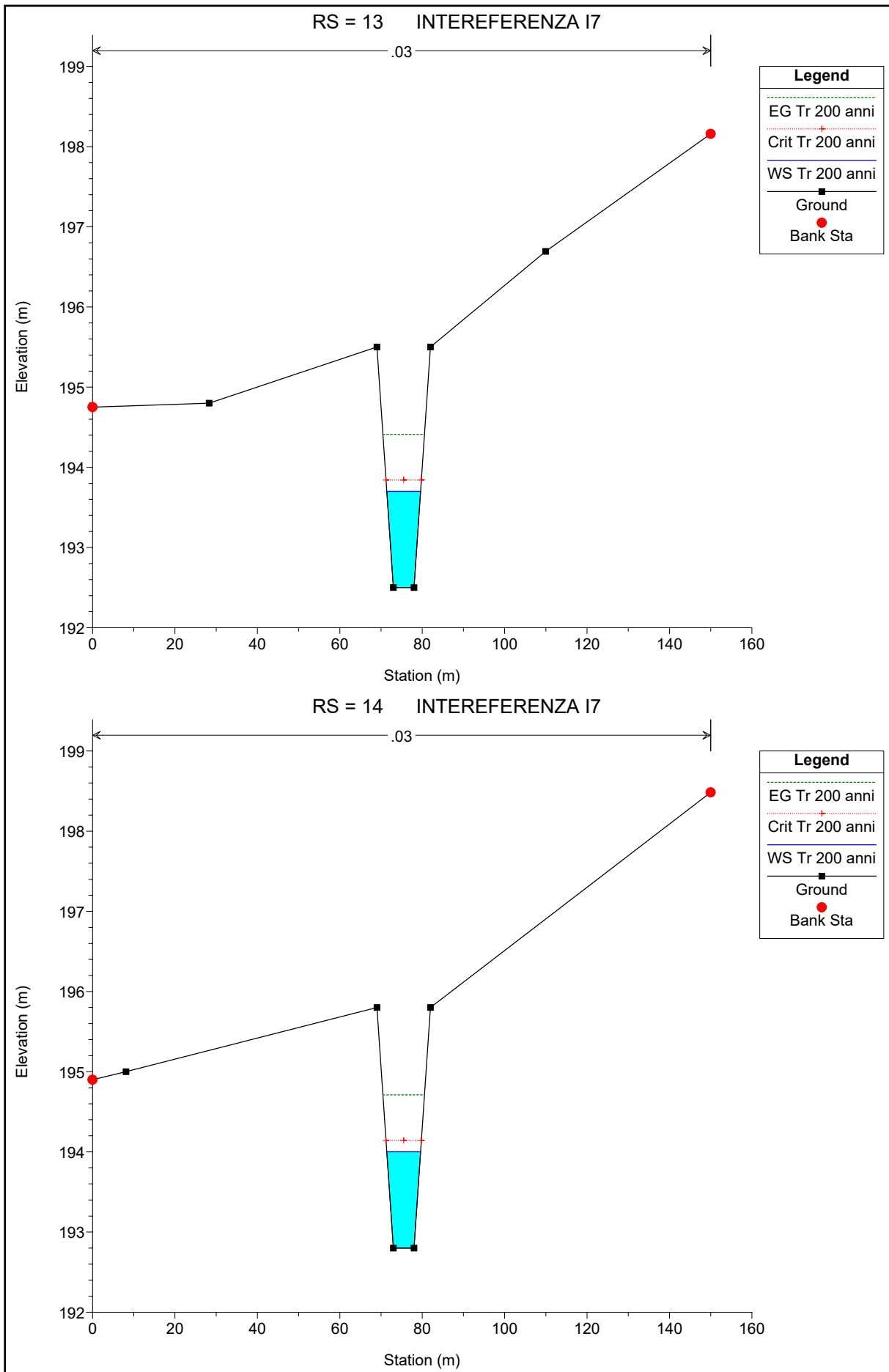


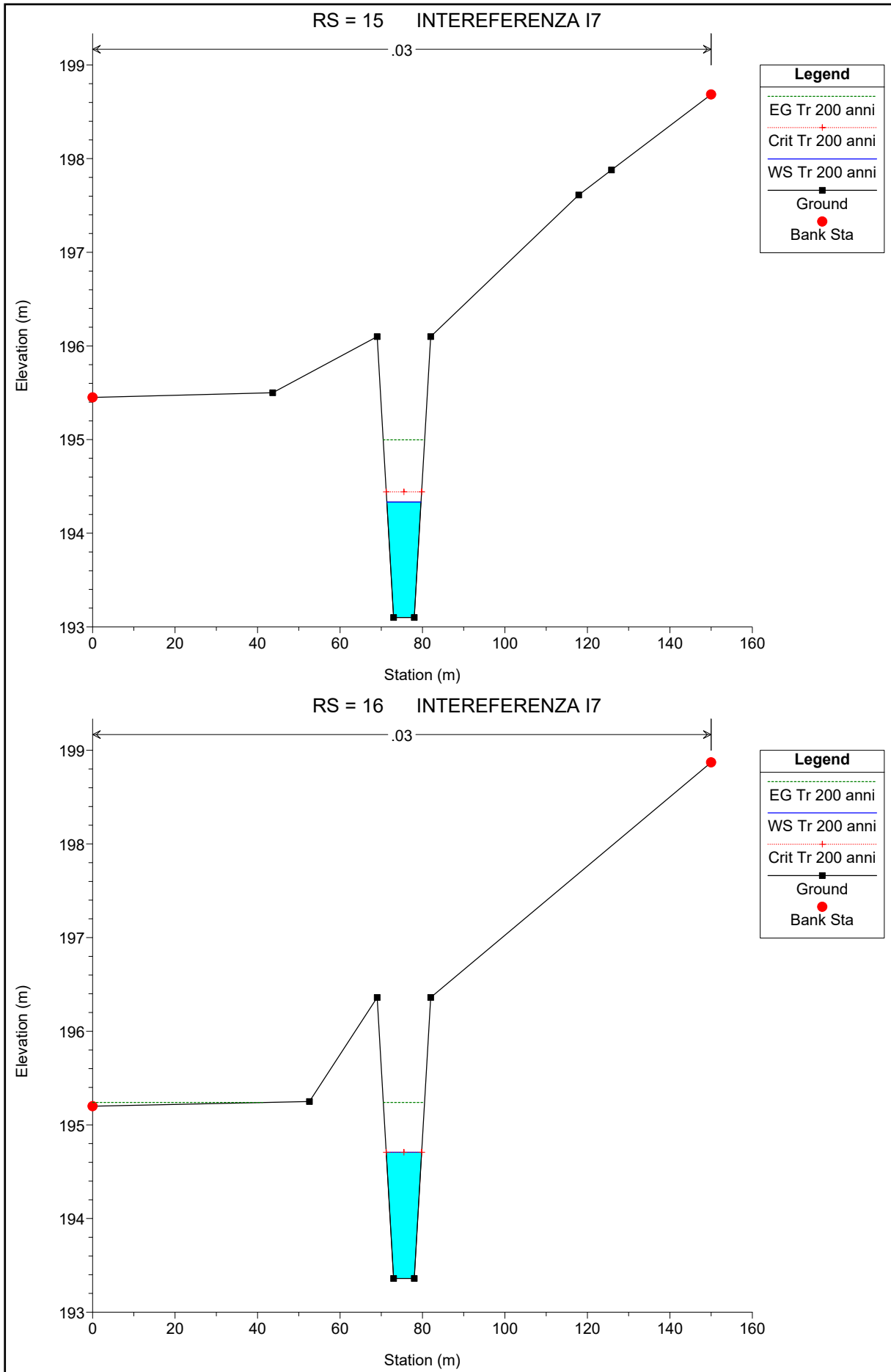


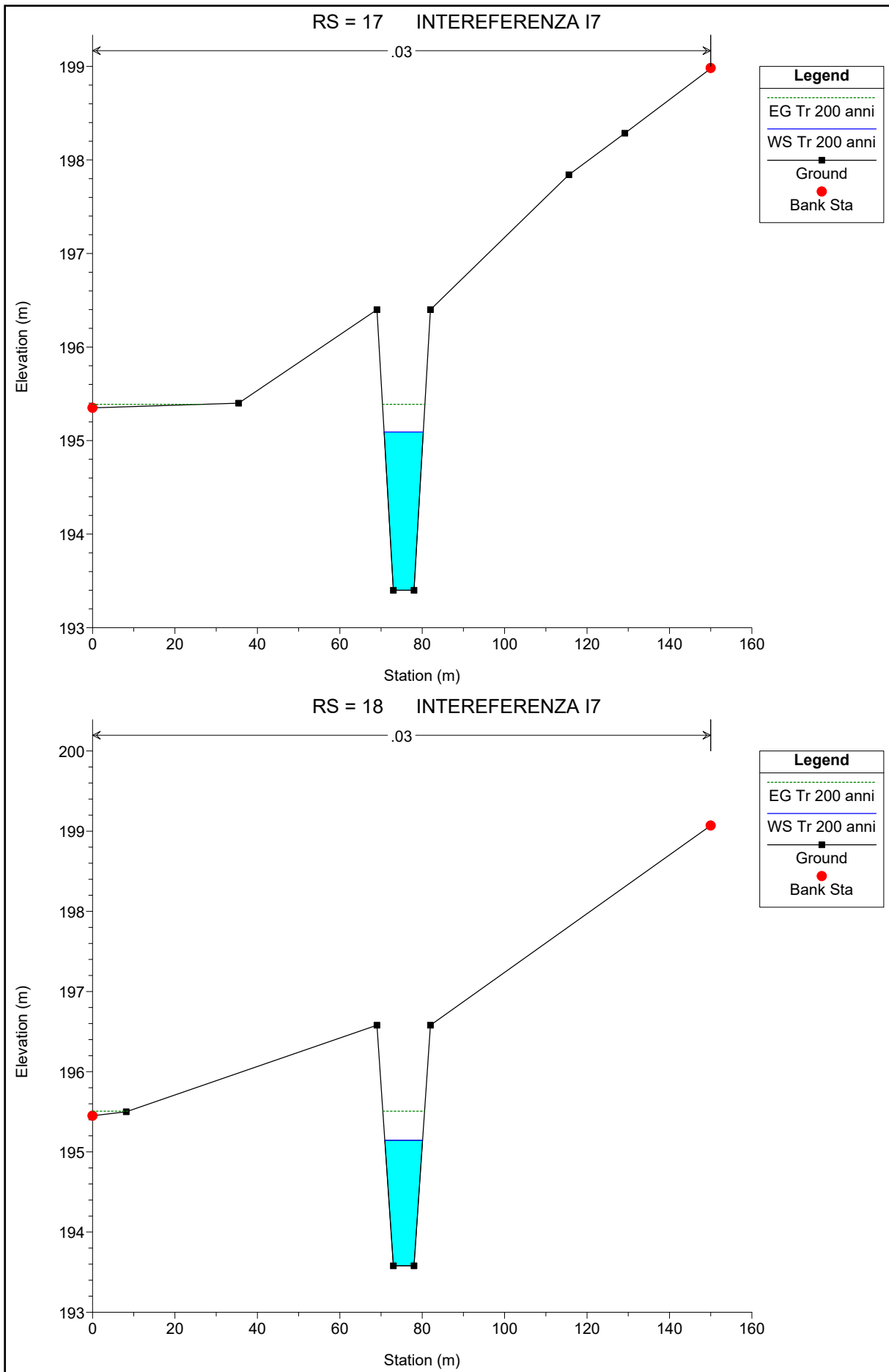


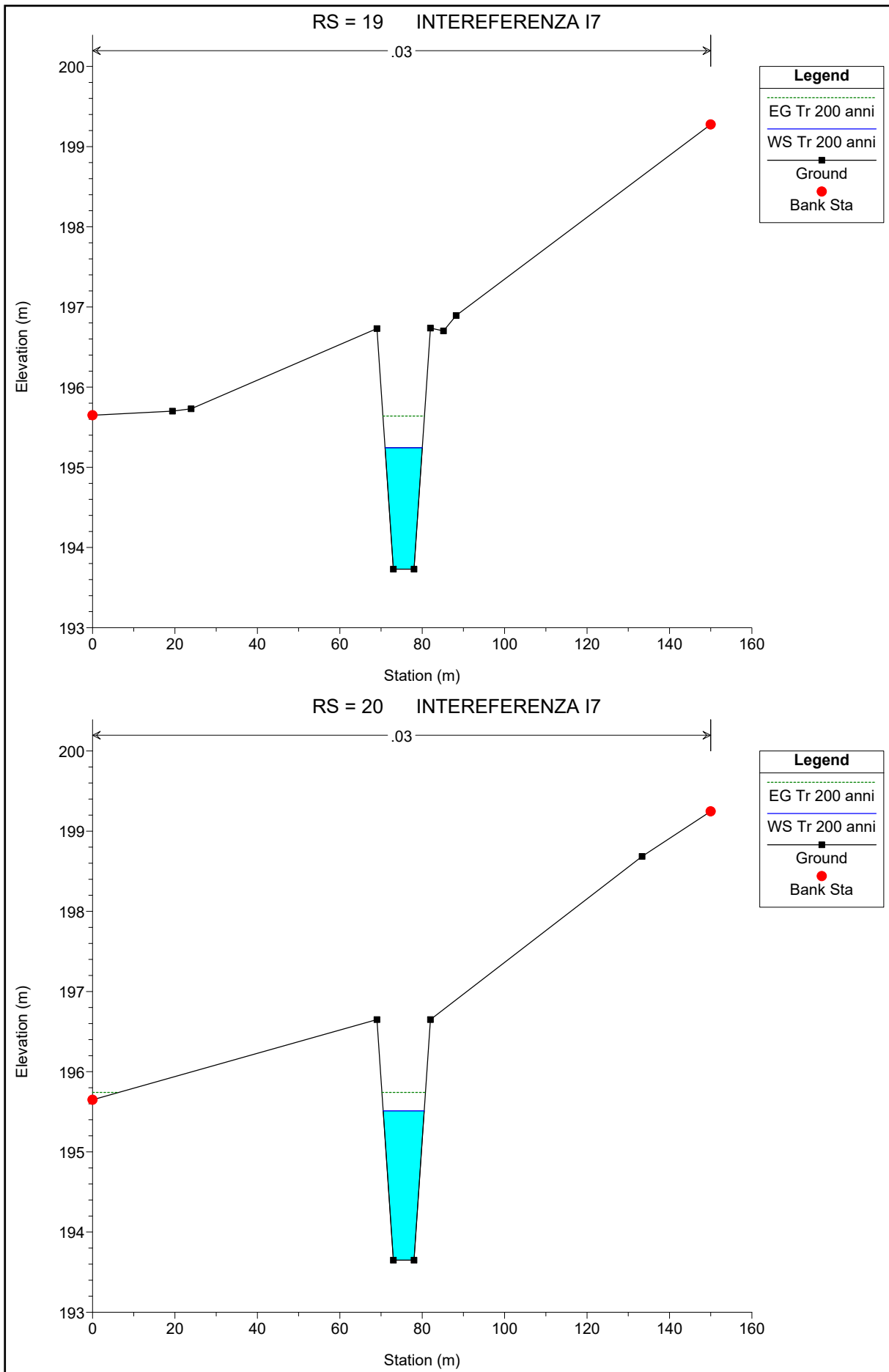




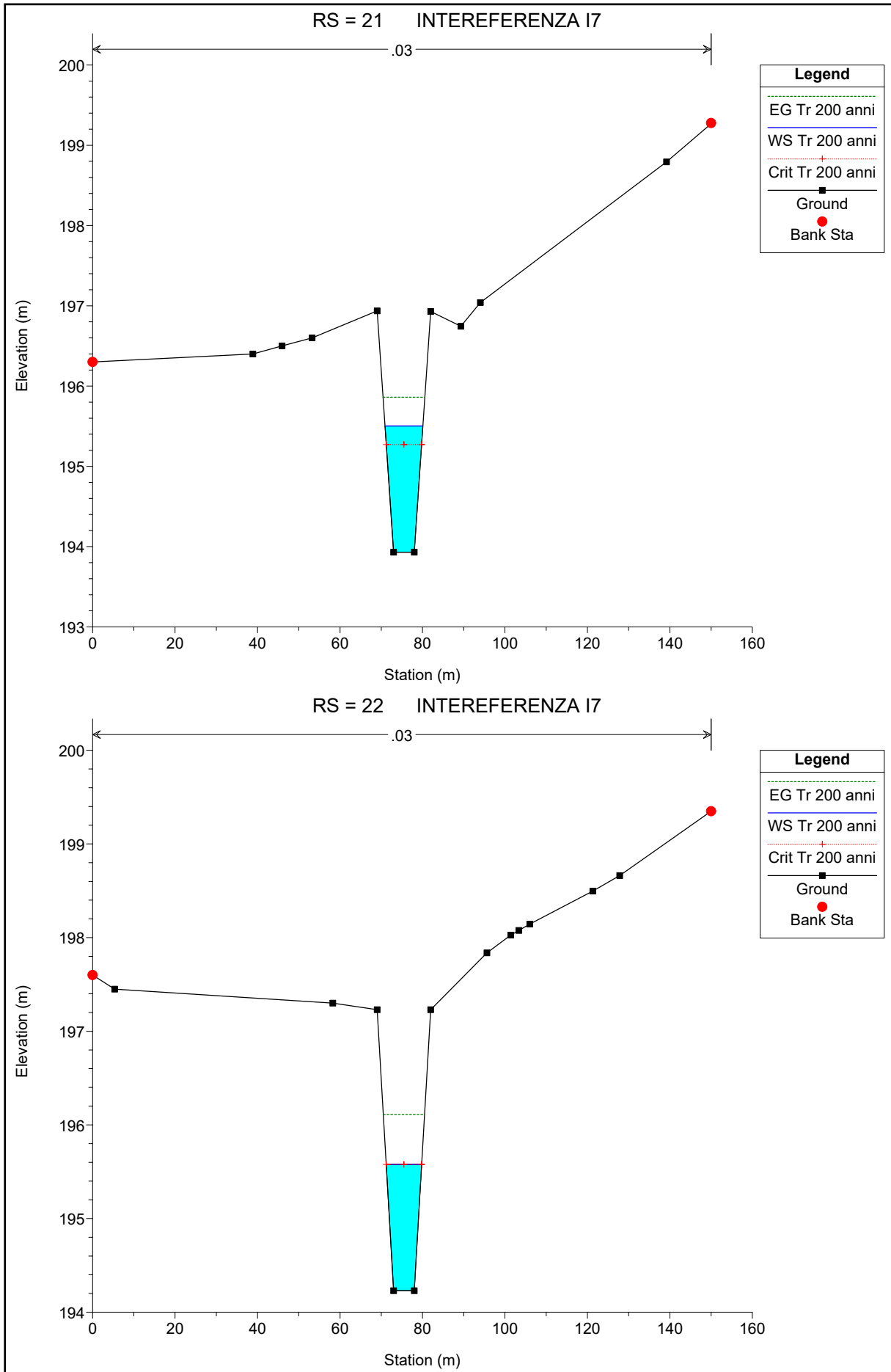


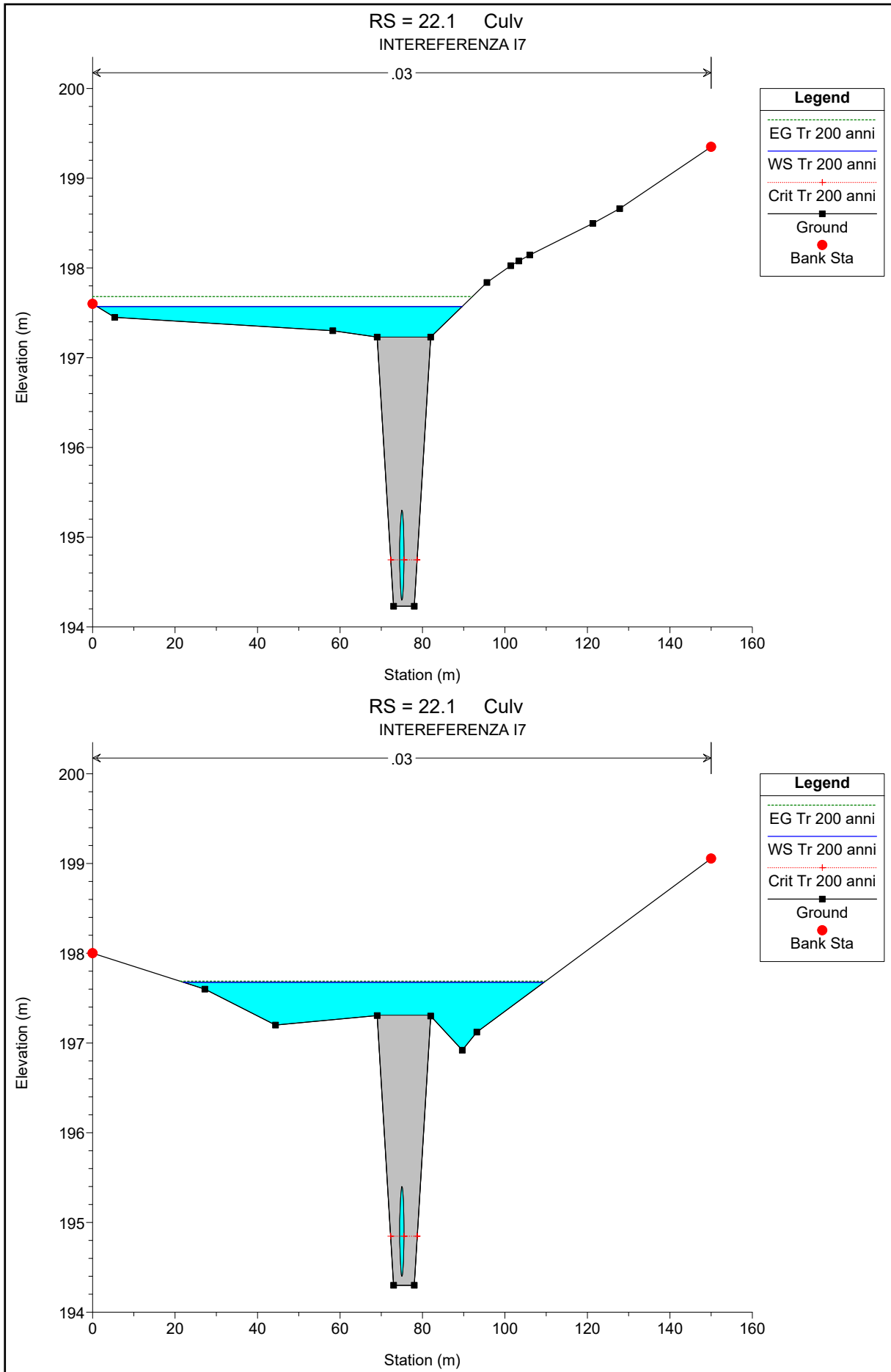


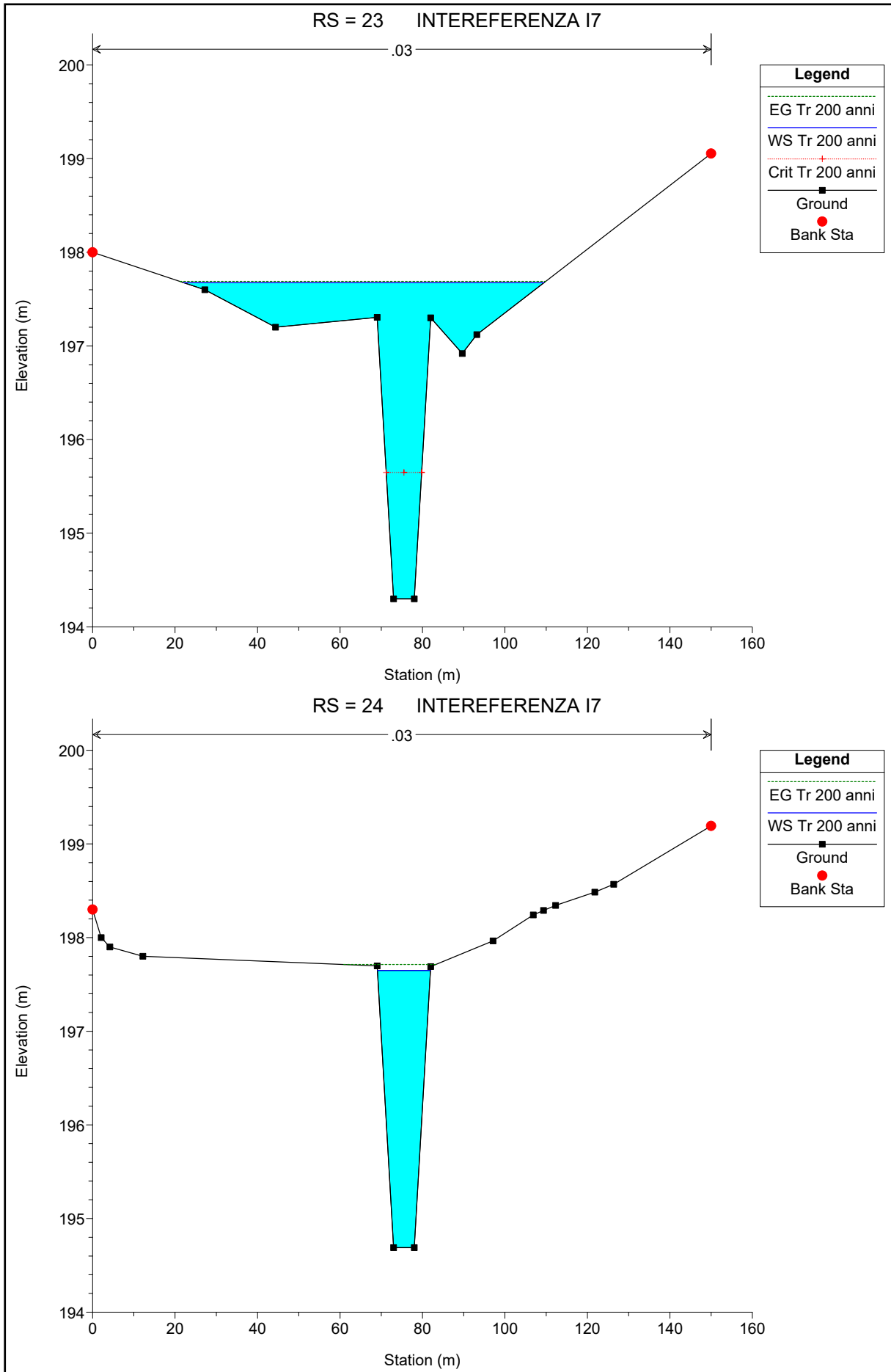


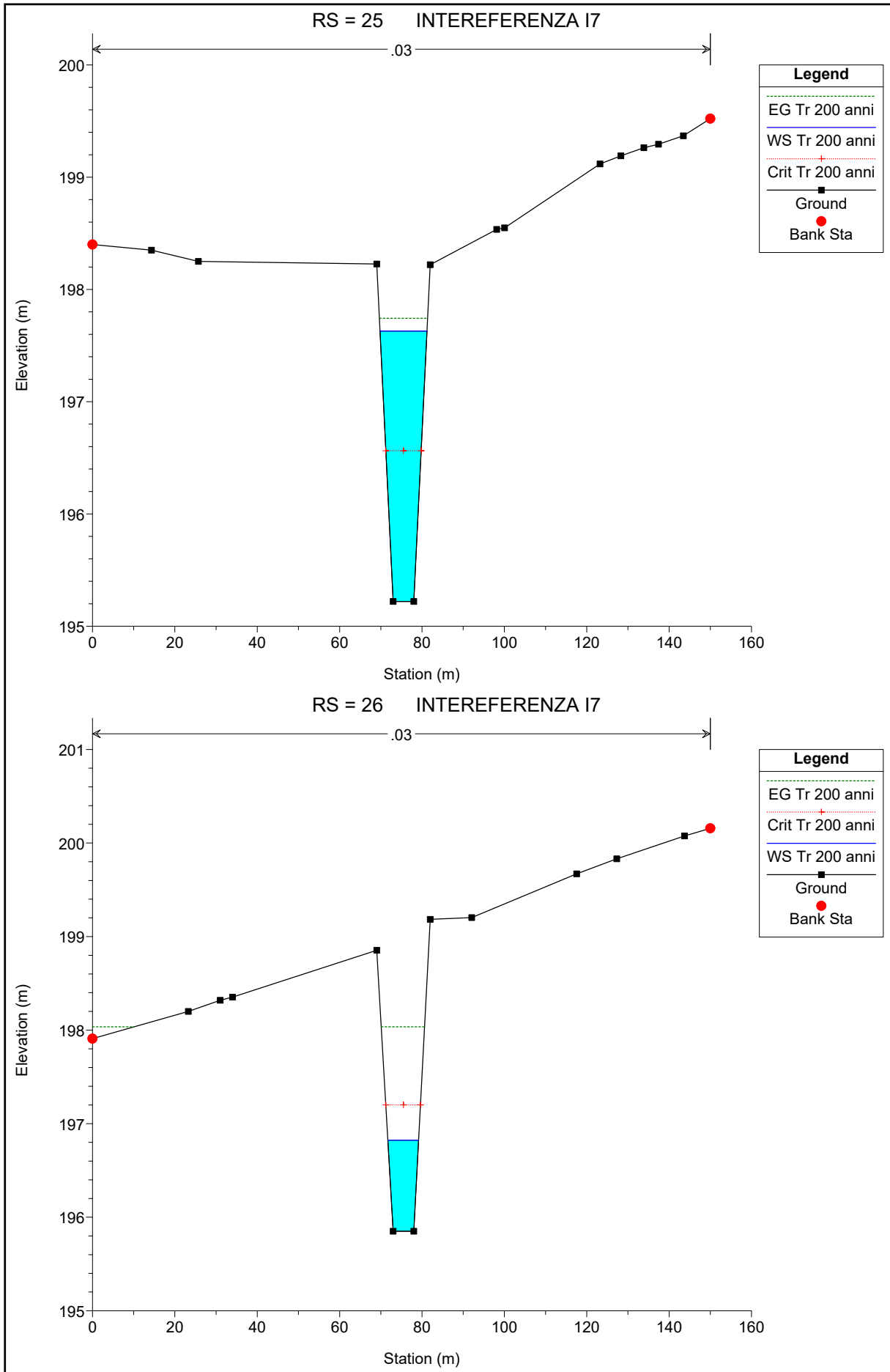




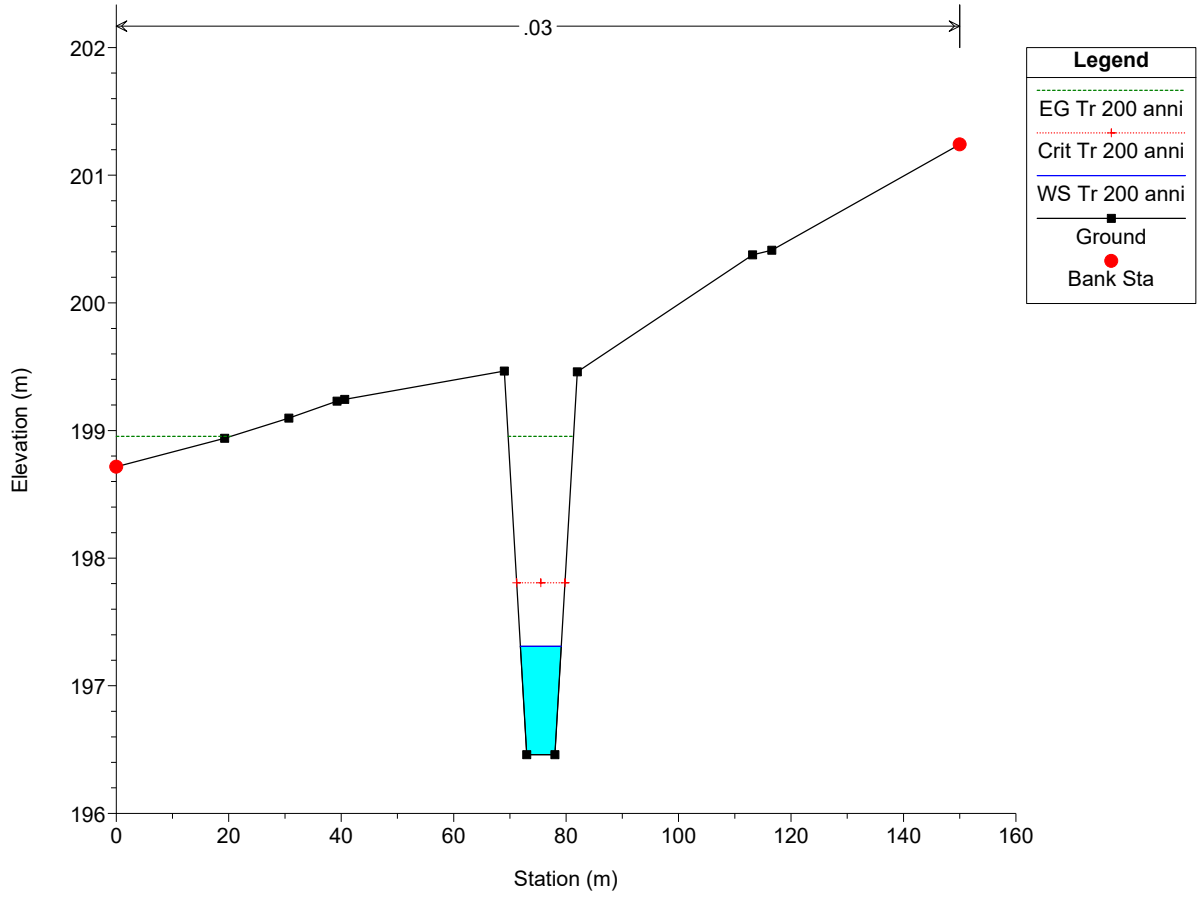








RS = 27 INTEREFERENZA I7





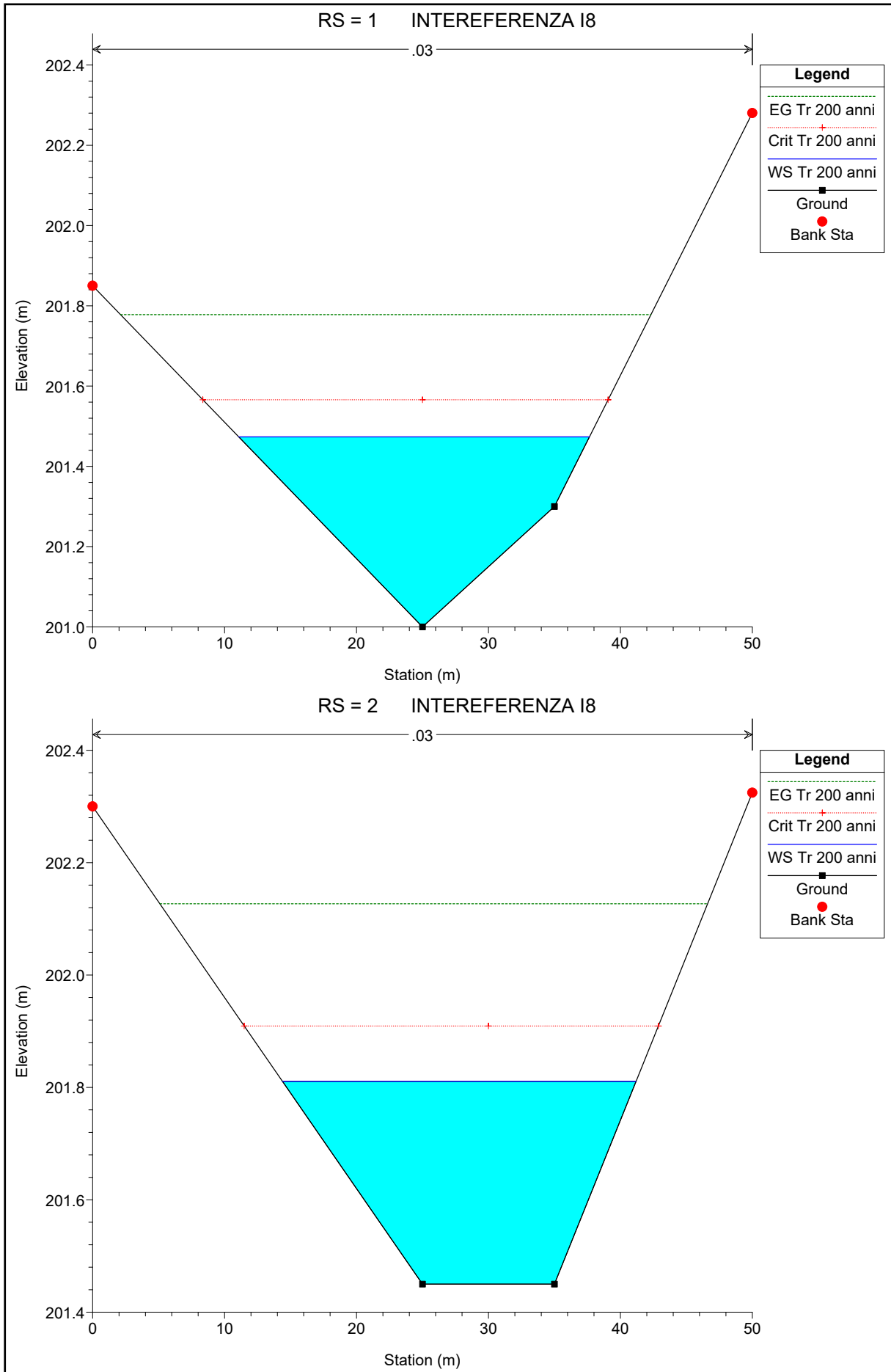
**TENPROJECT**

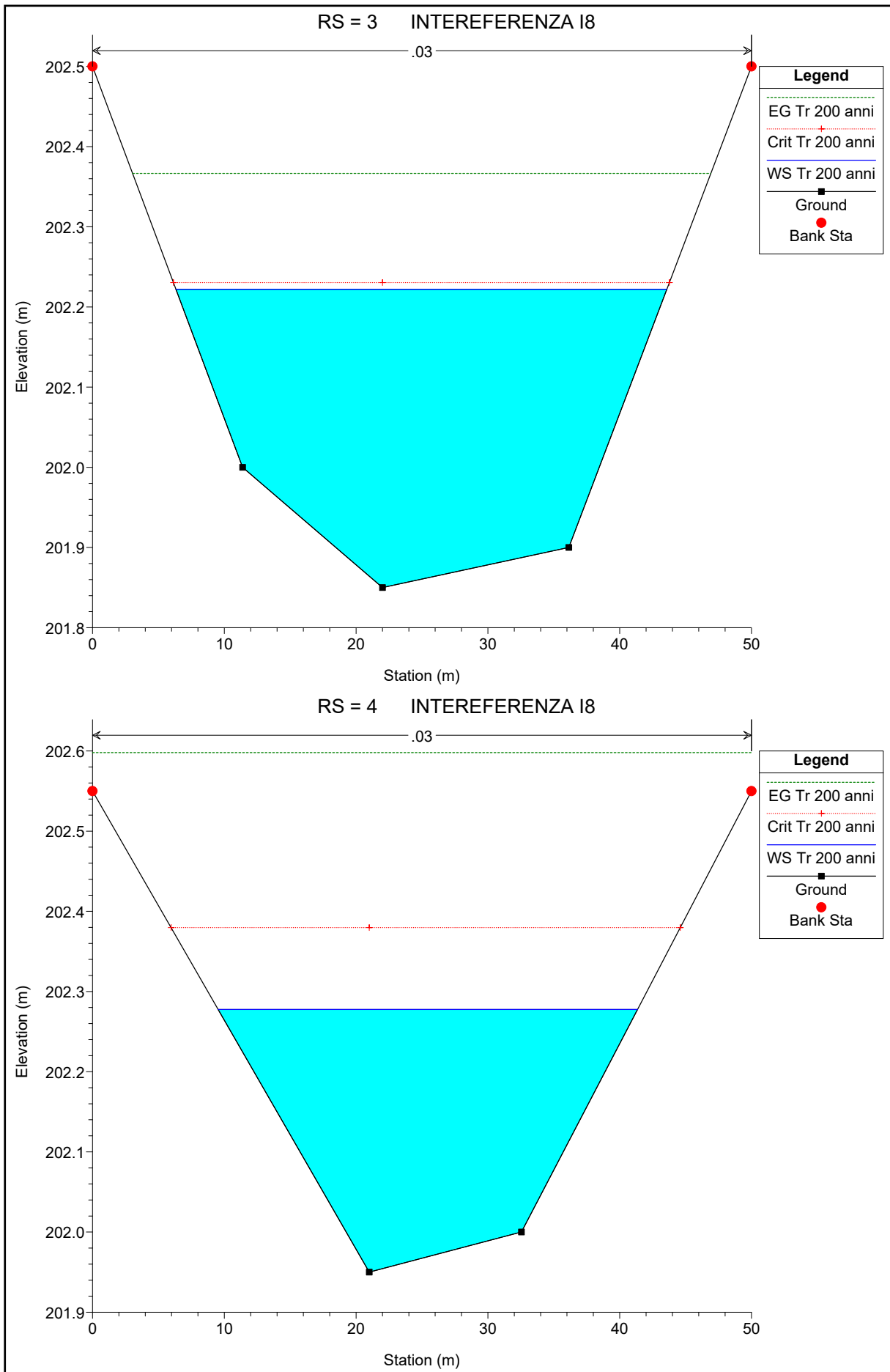
Studio di compatibilità idrologica e idraulica -  
Relazione idraulica

Codice  
Revisione  
Data  
Pagina

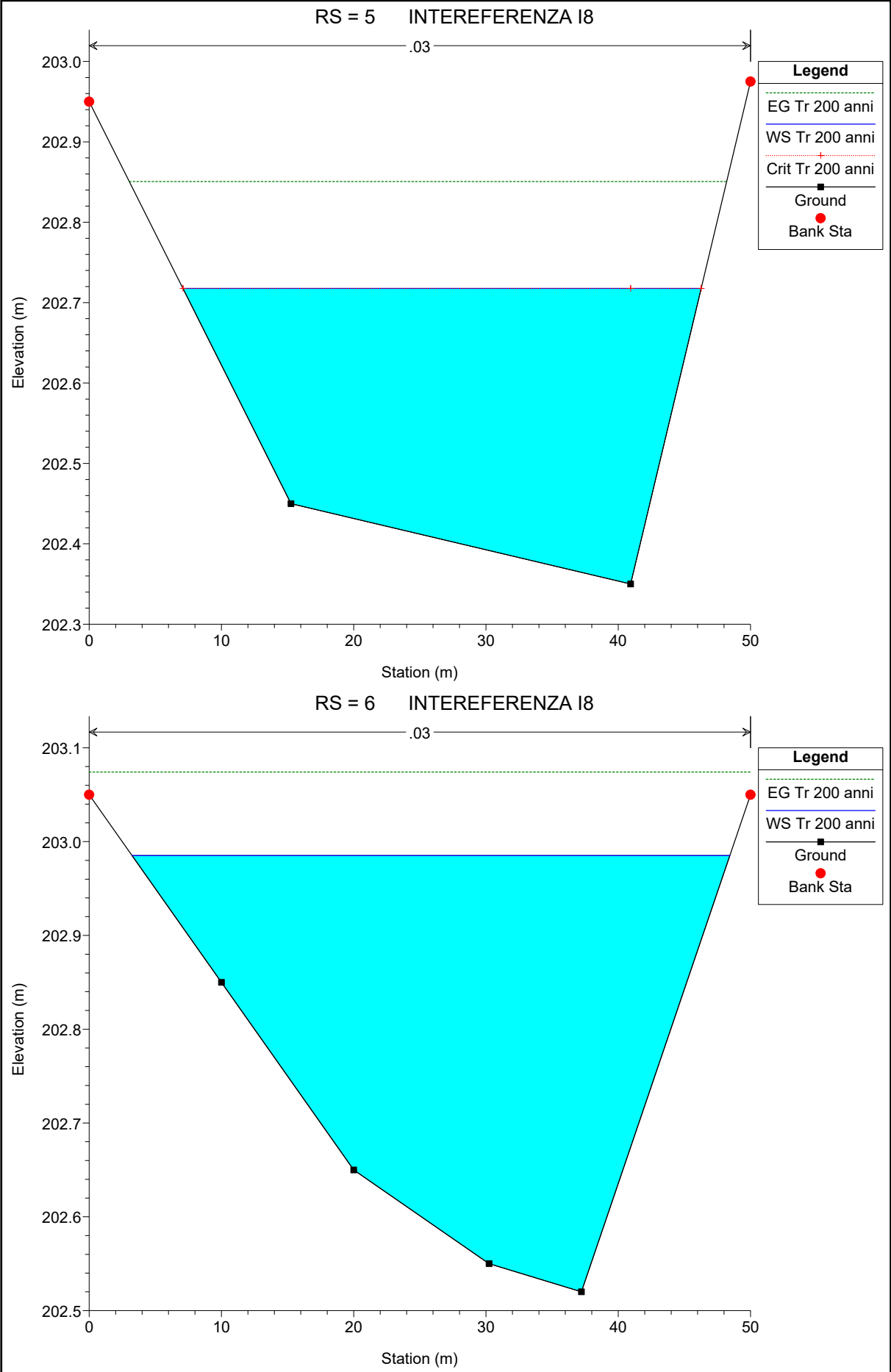
GE.ASS01.PD.0.6  
00  
16/04/2018  
6 di 32

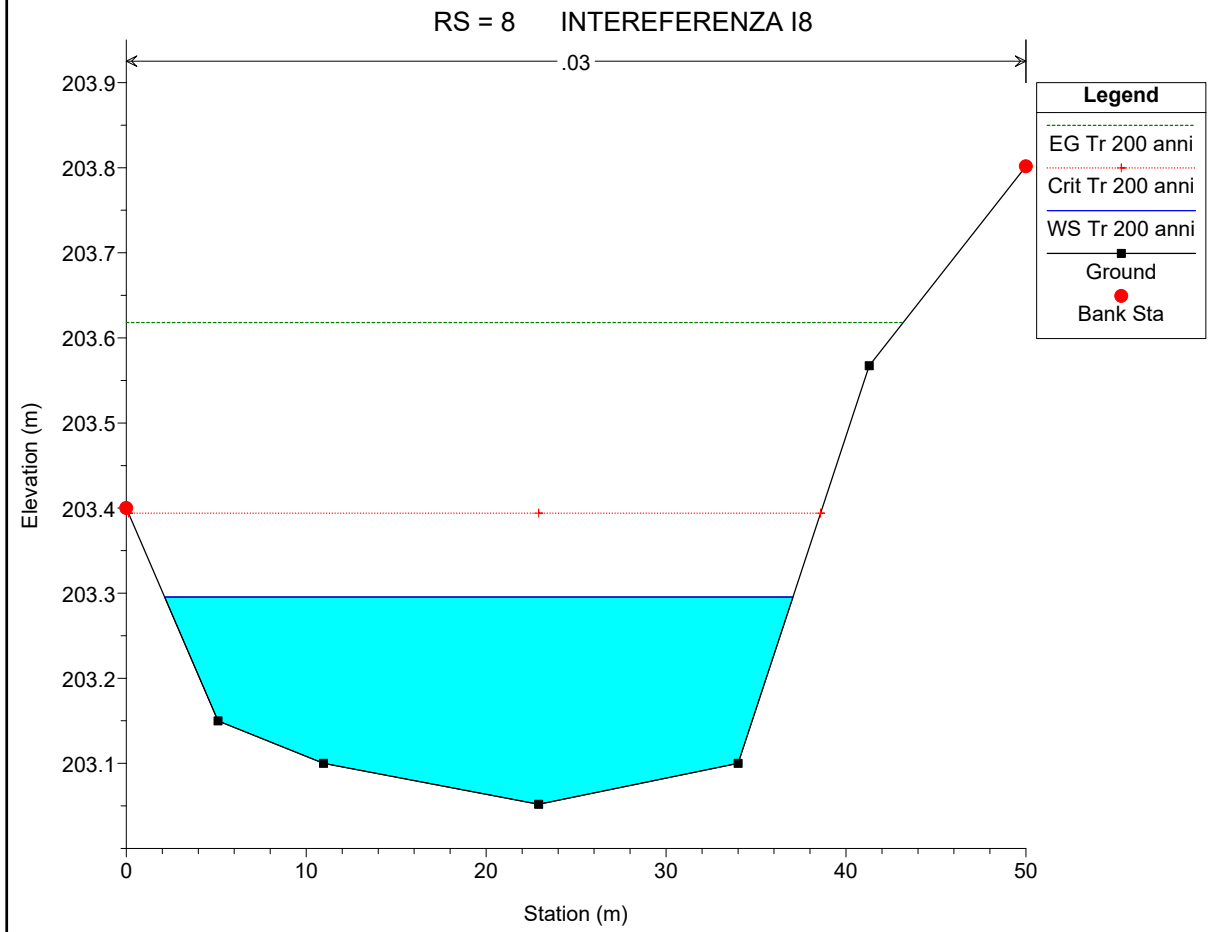
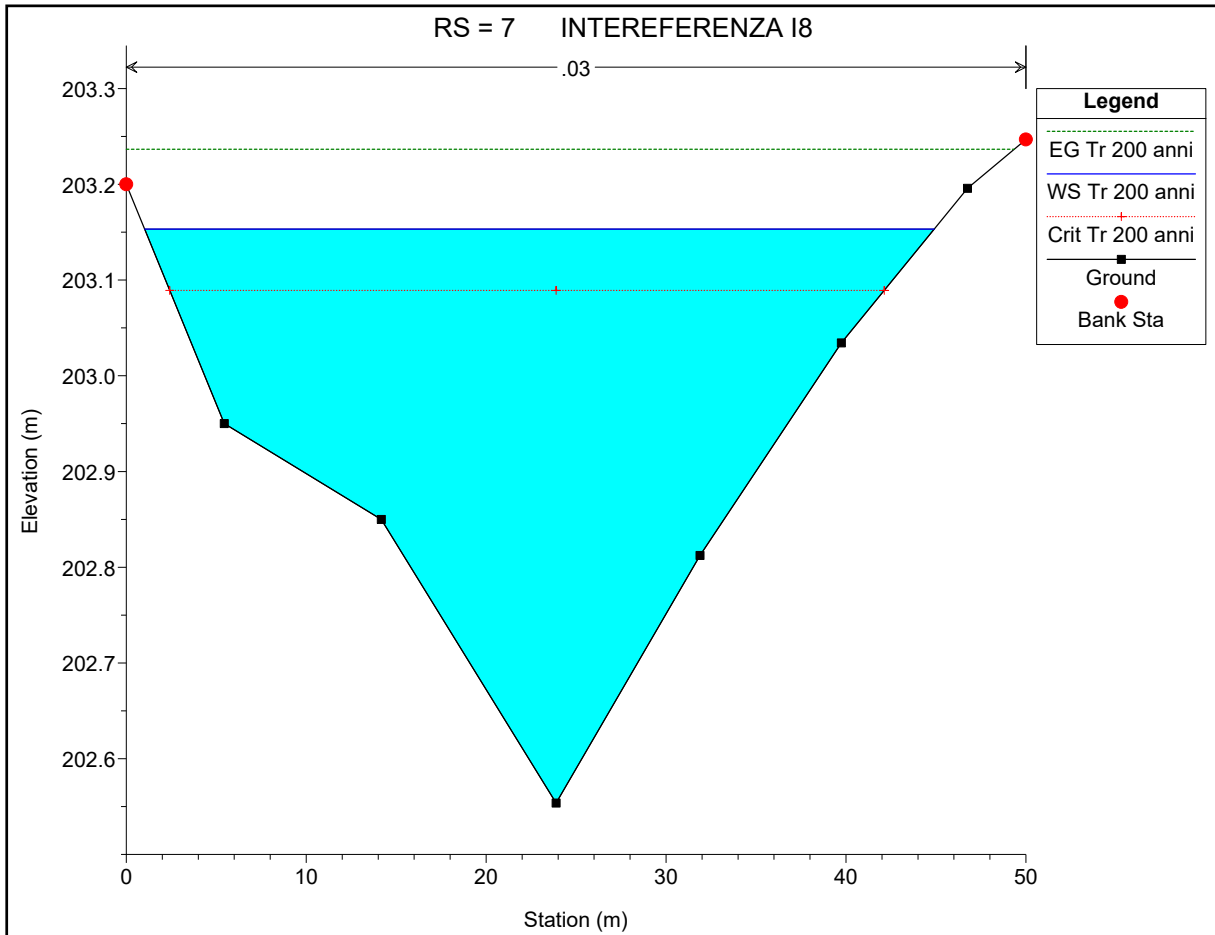
# INTERFERENZA I8

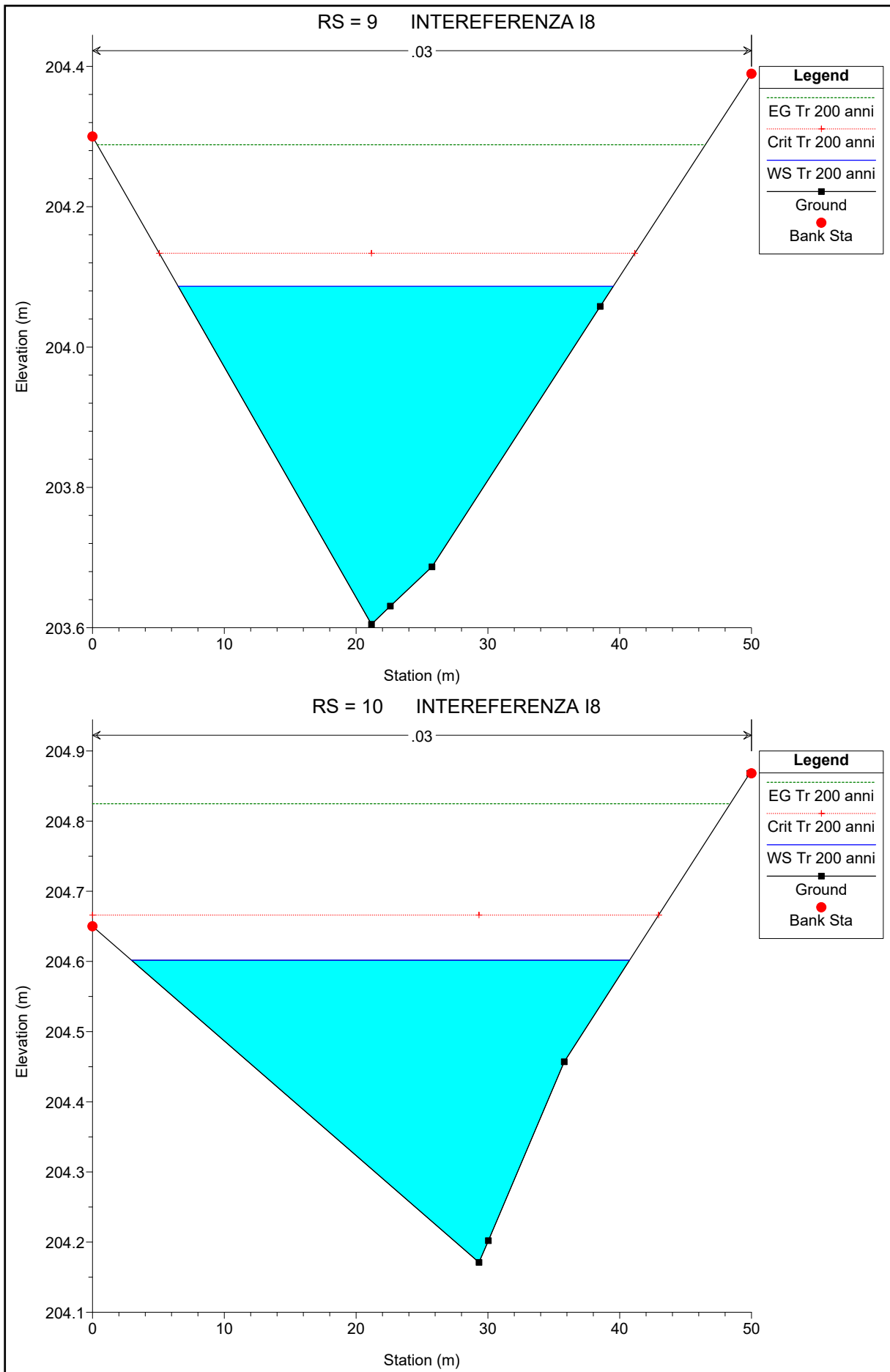


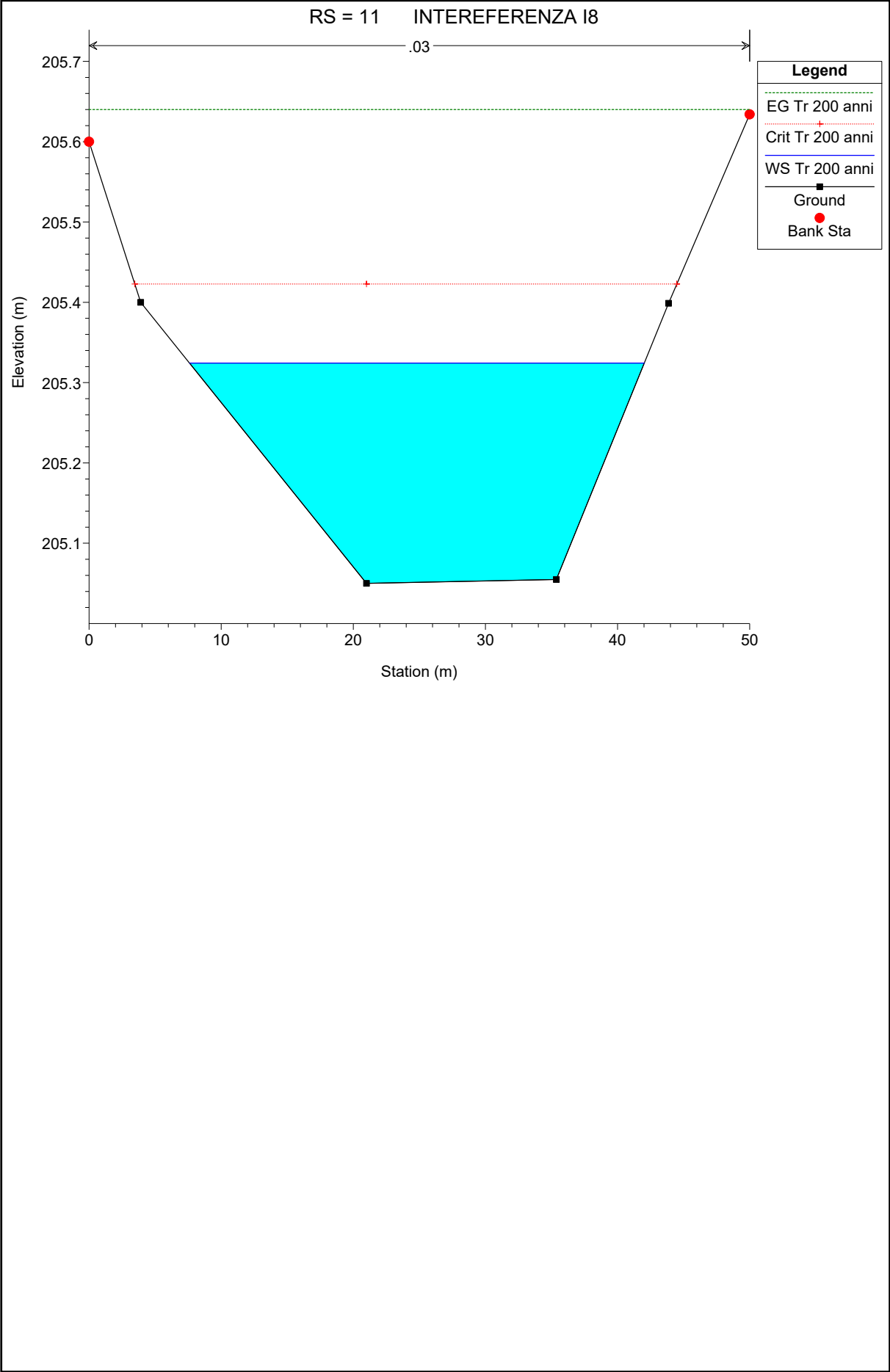














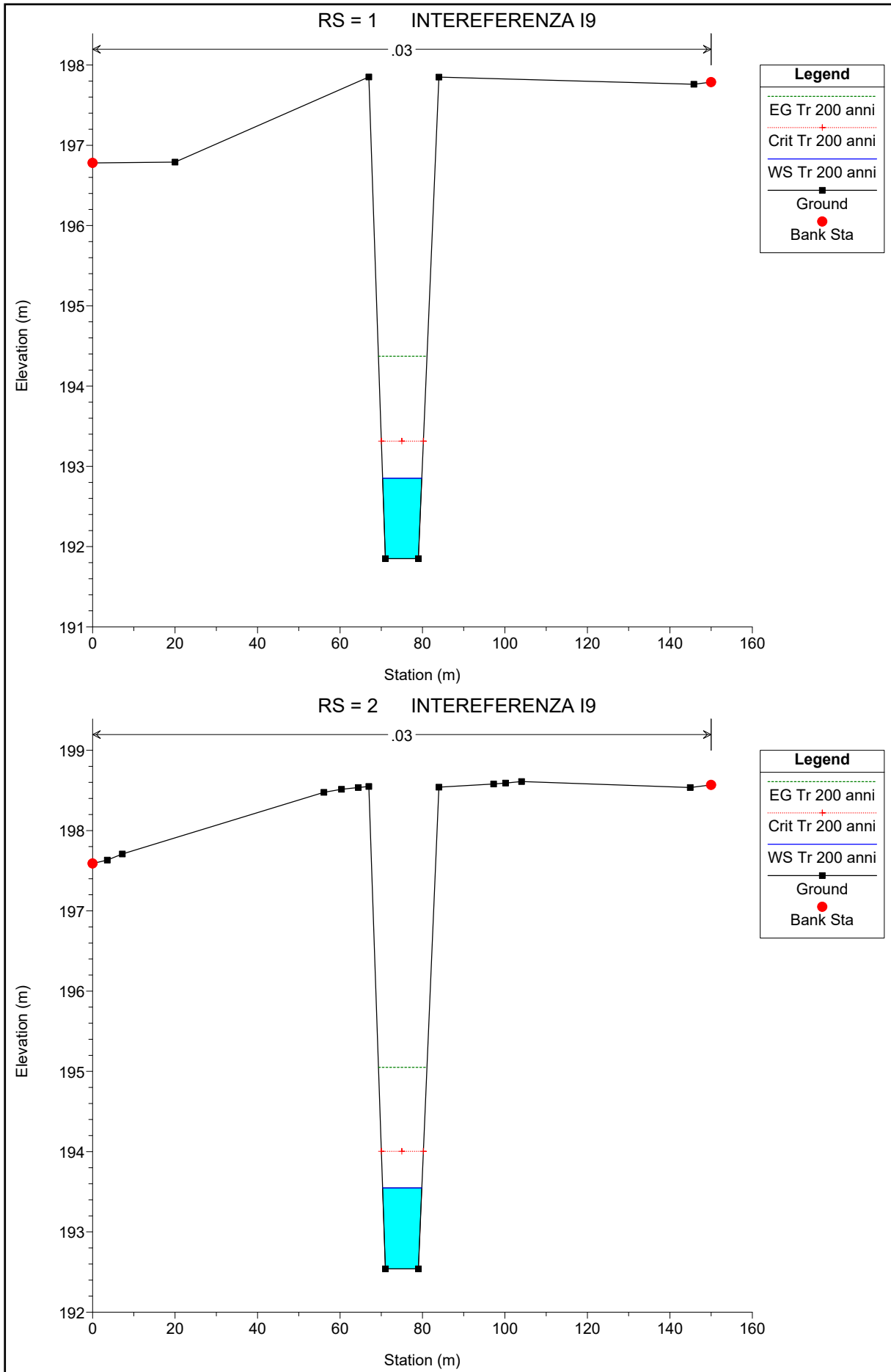
**TENPROJECT**

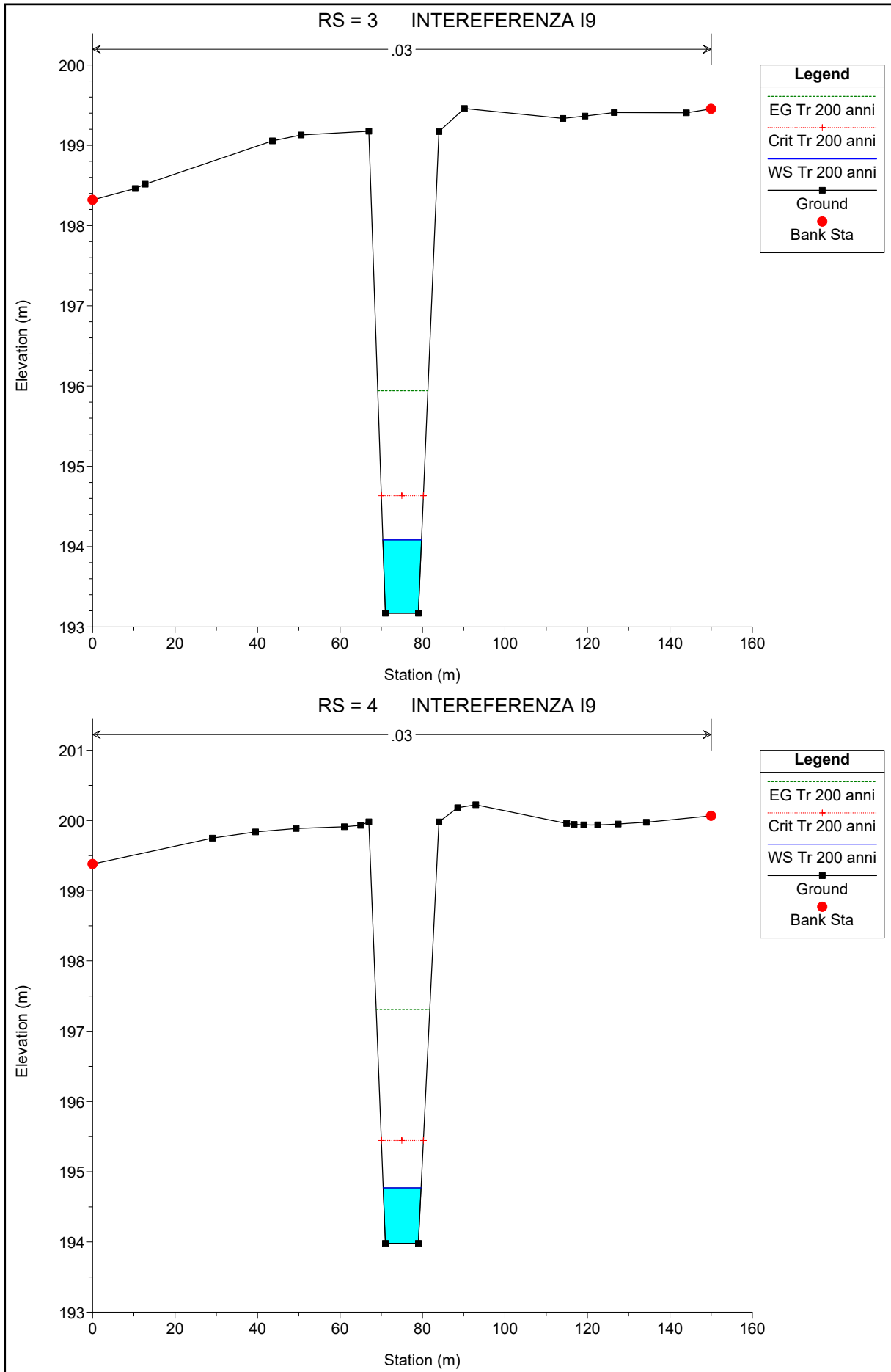
Studio di compatibilità idrologica e idraulica -  
Relazione idraulica

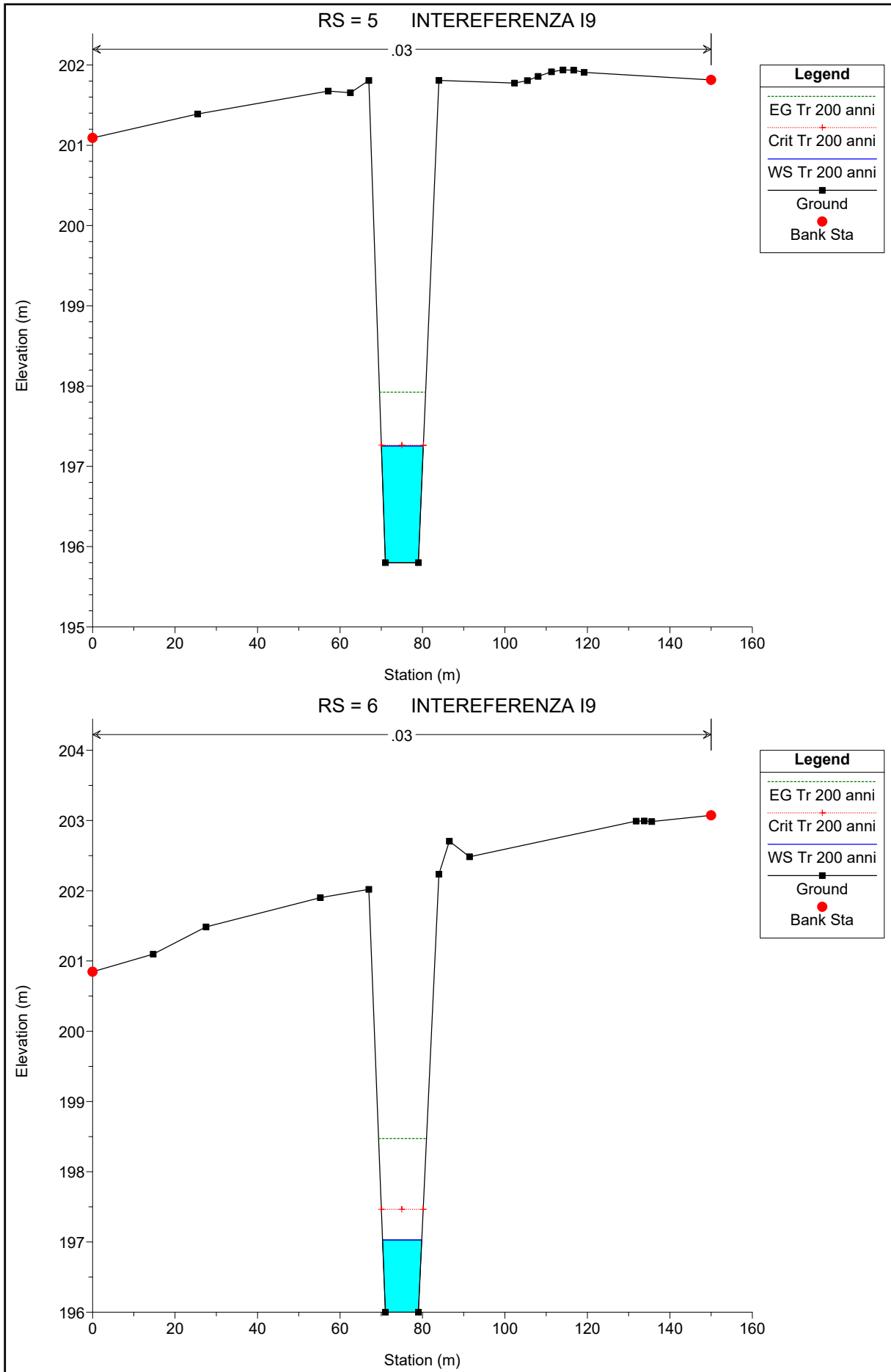
Codice  
Revisione  
Data  
Pagina

GE.ASS01.PD.0.6  
00  
16/04/2018  
7 di 32

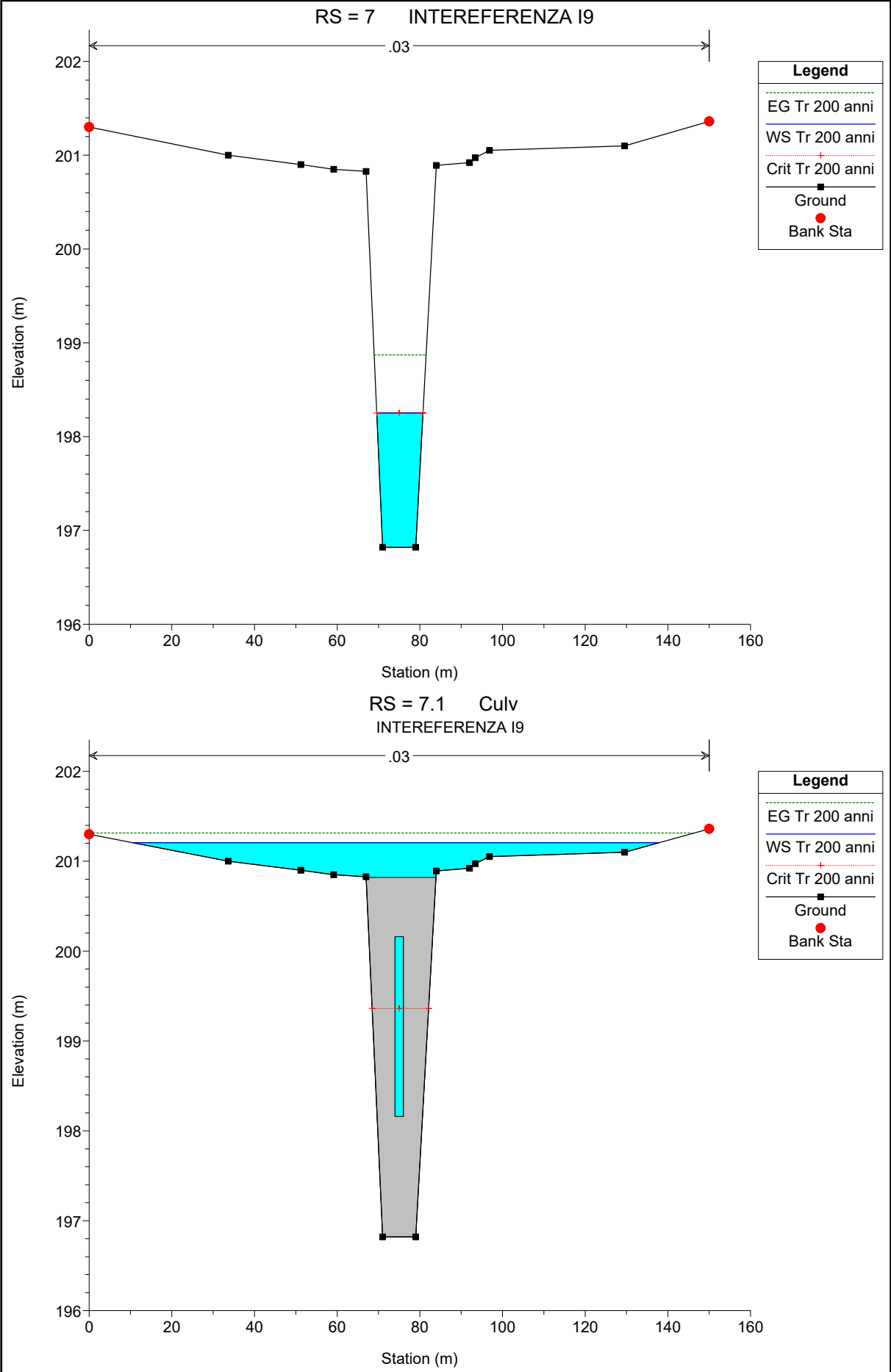
# INTERFERENZA I9

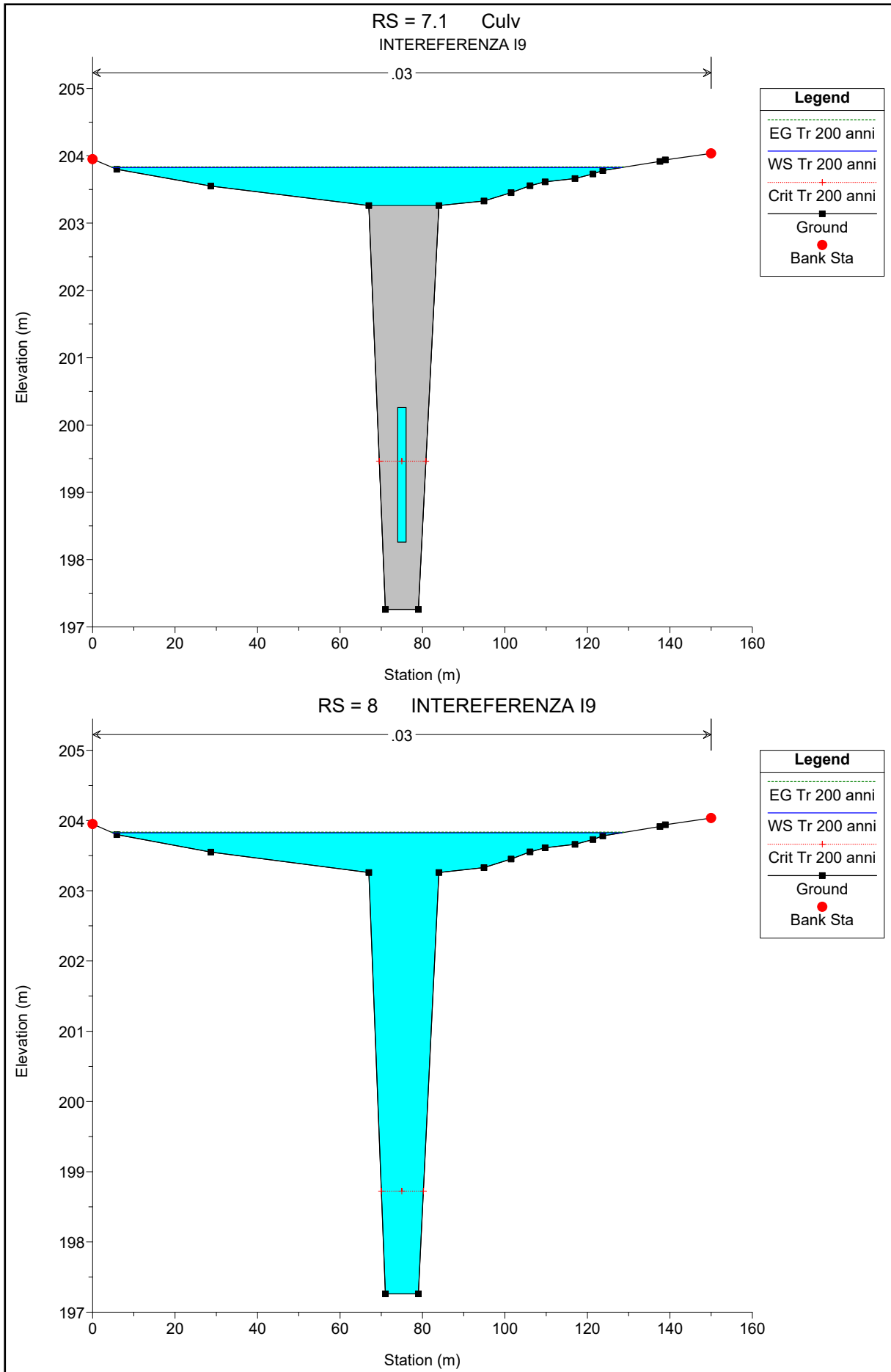


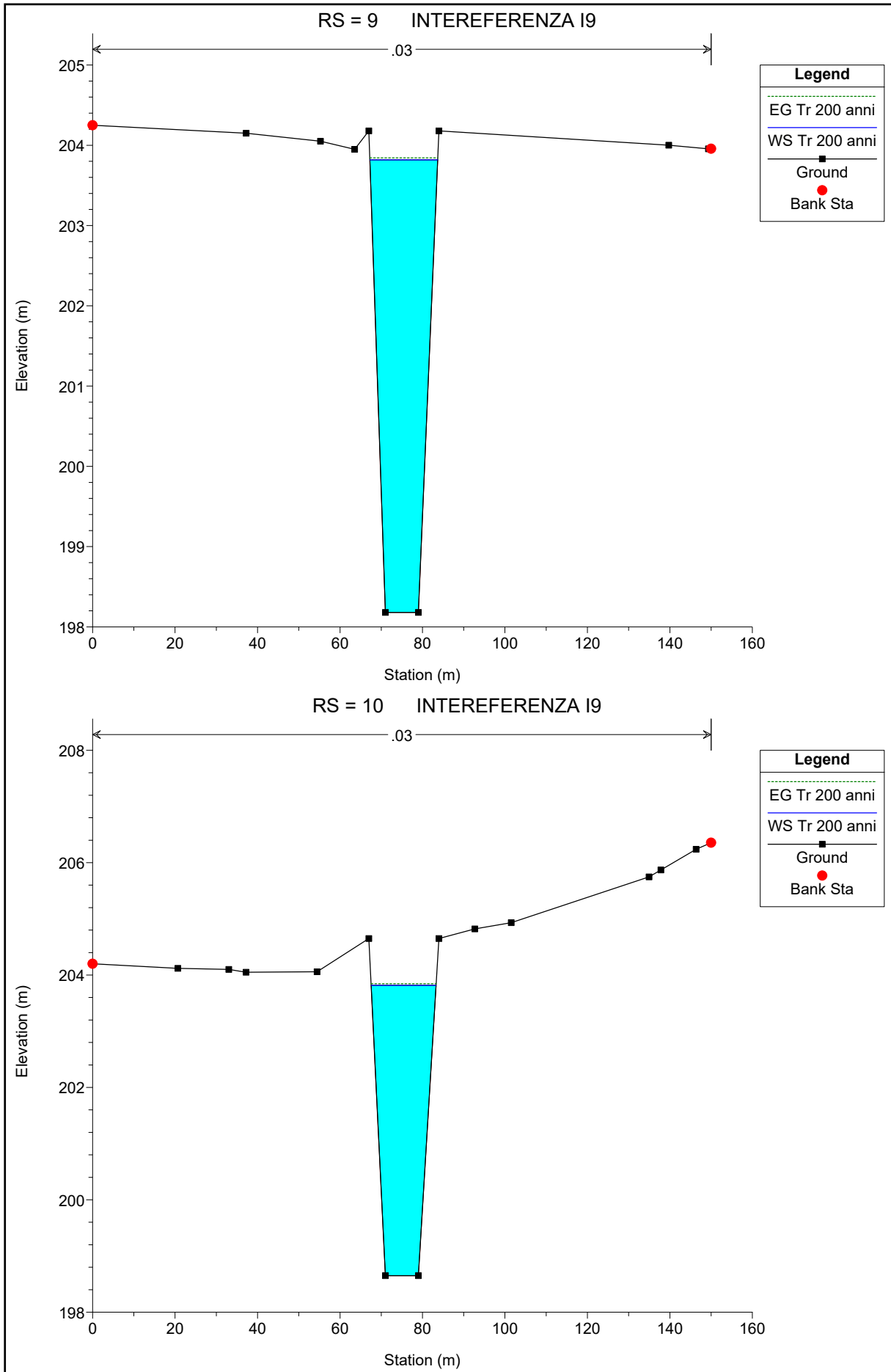


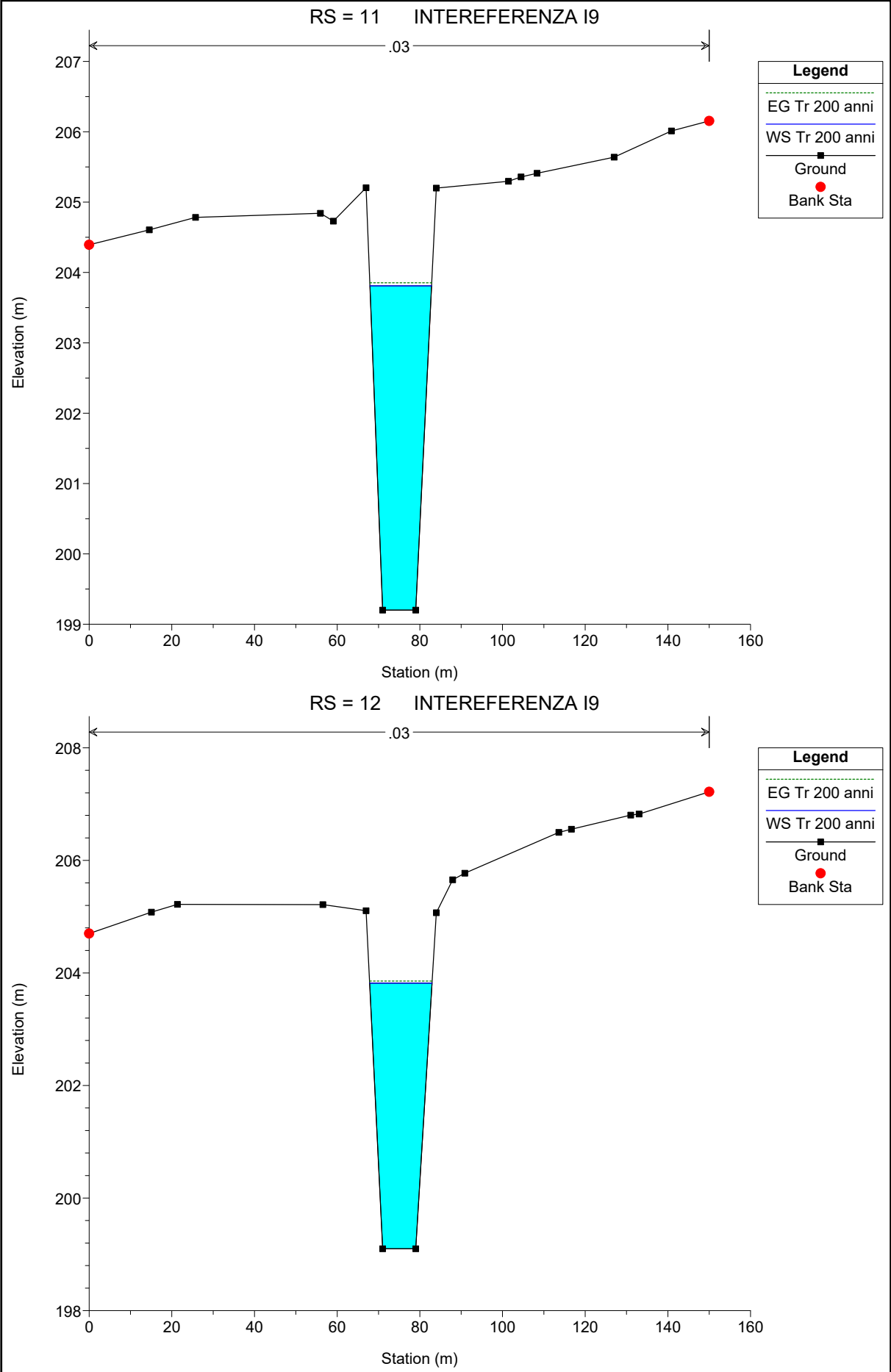




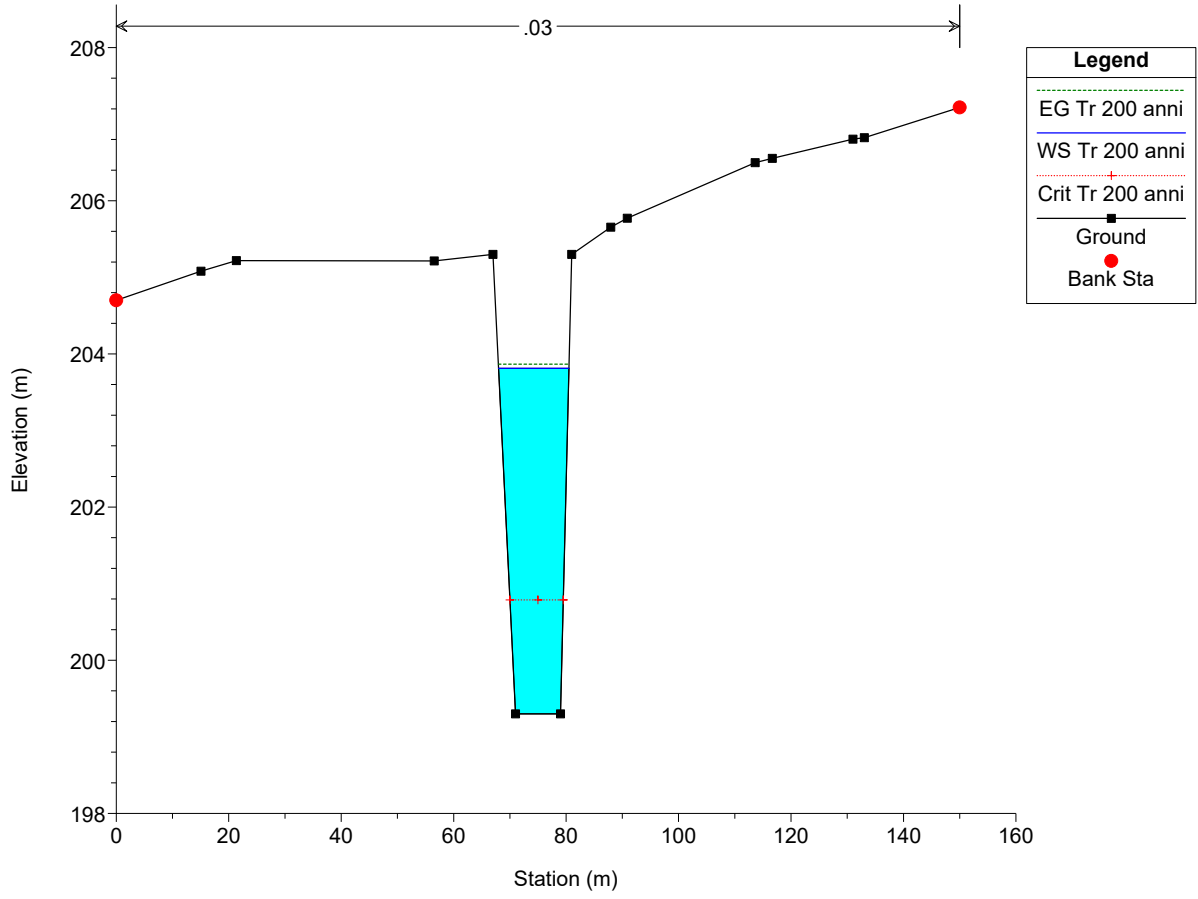








RS = 13 INTEREFERENZA I9





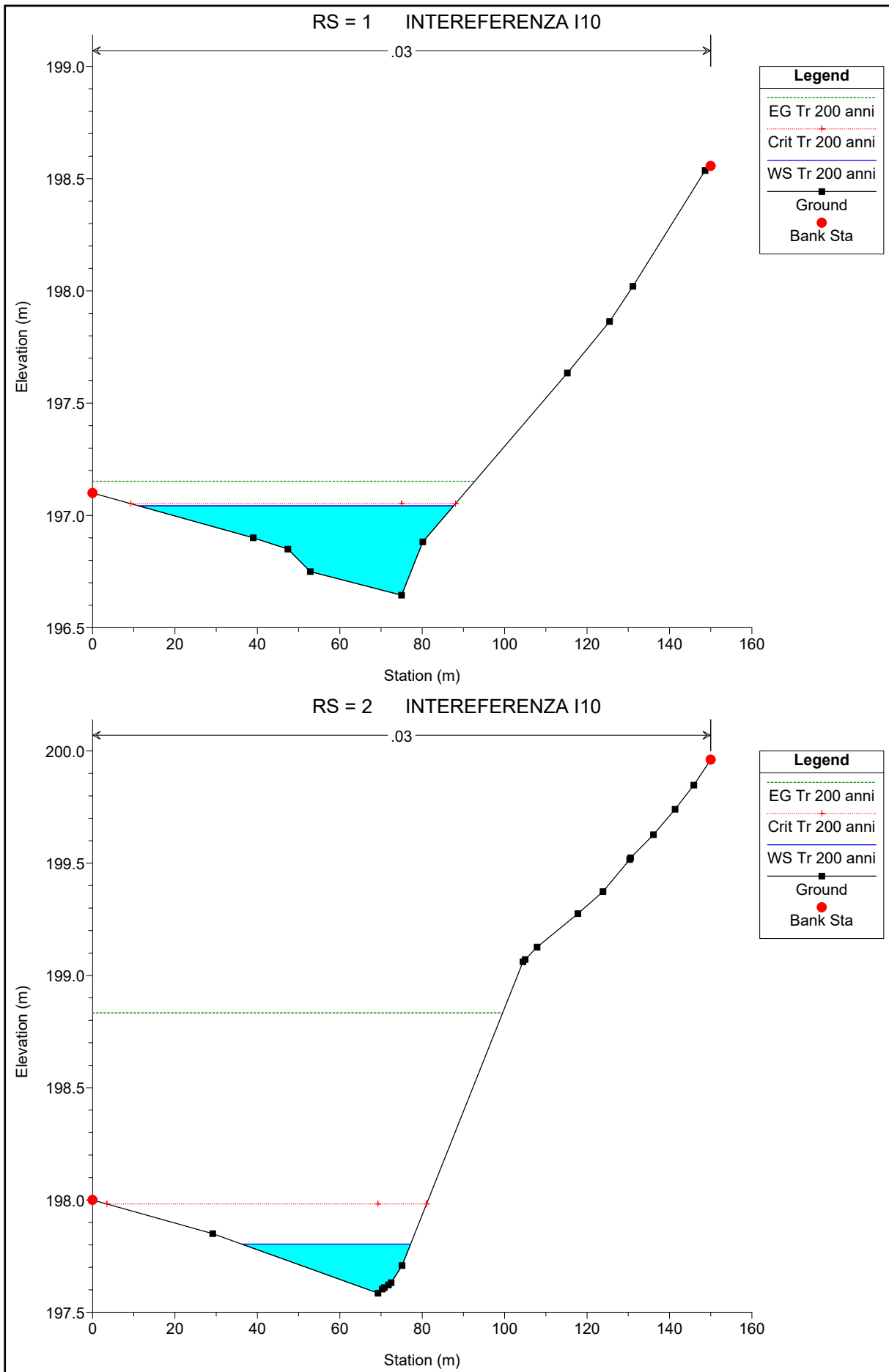
**TENPROJECT**

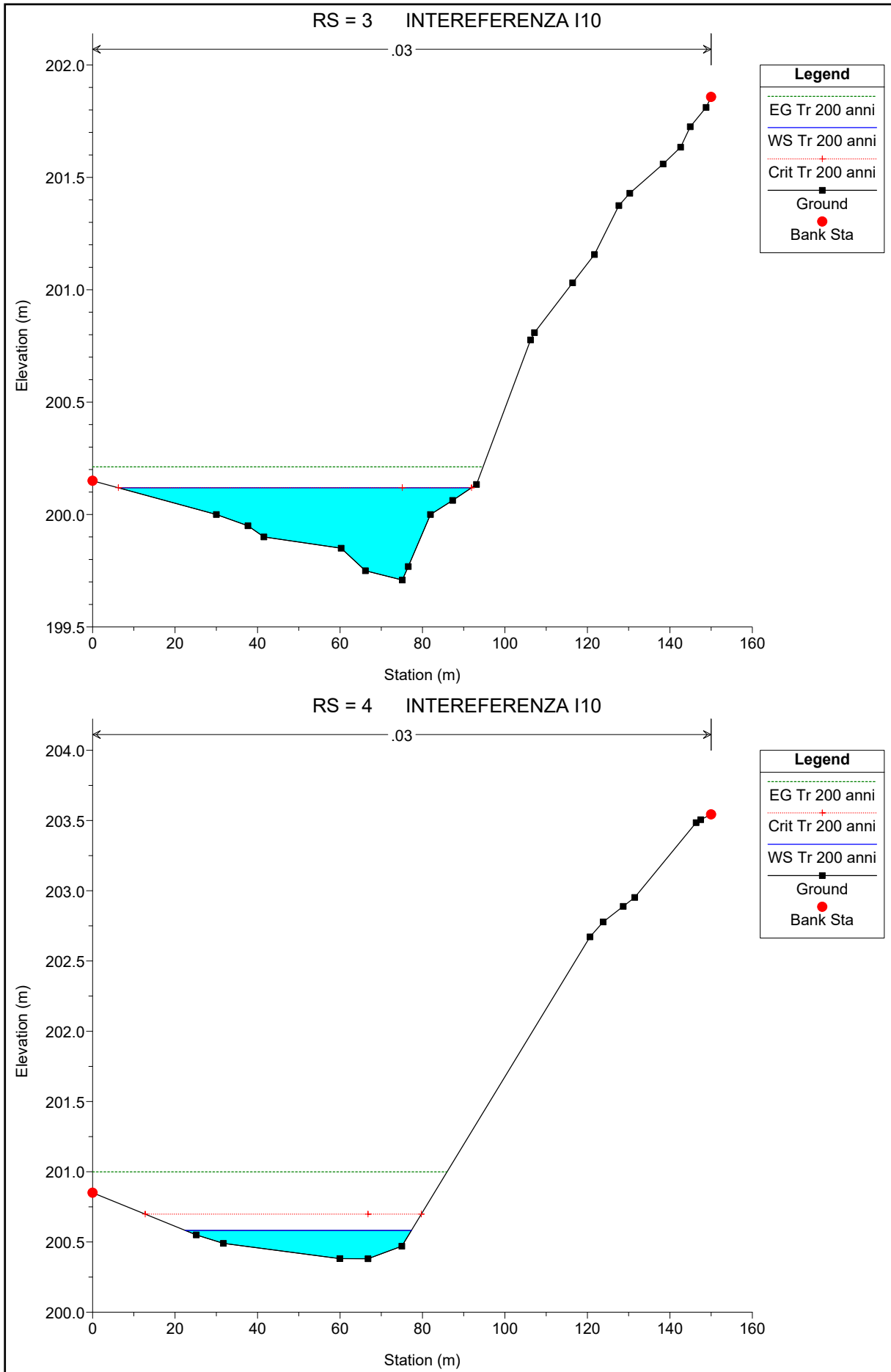
Studio di compatibilità idrologica e idraulica -  
Relazione idraulica

Codice  
Revisione  
Data  
Pagina

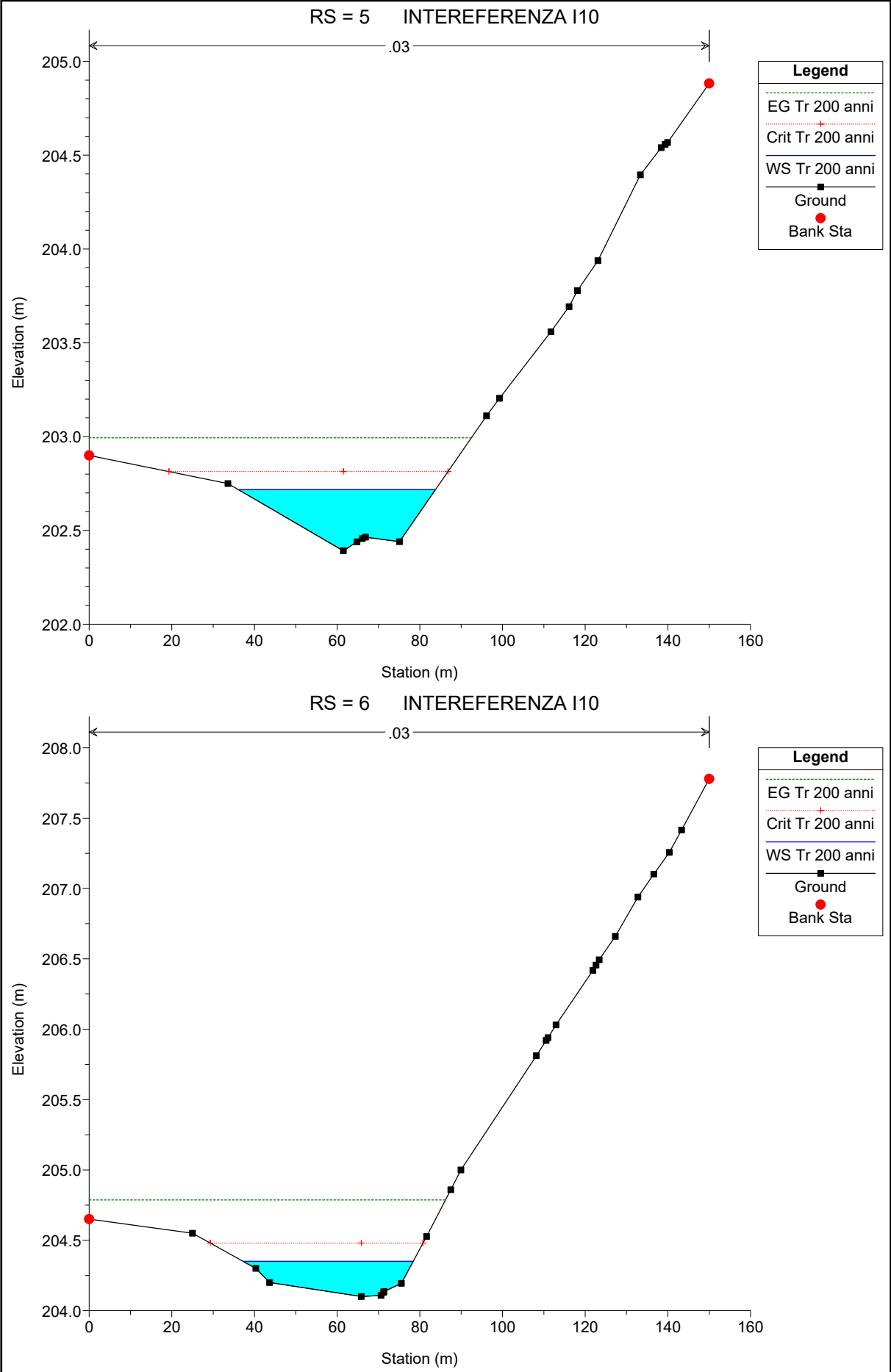
GE.ASS01.PD.0.6  
00  
16/04/2018  
8 di 32

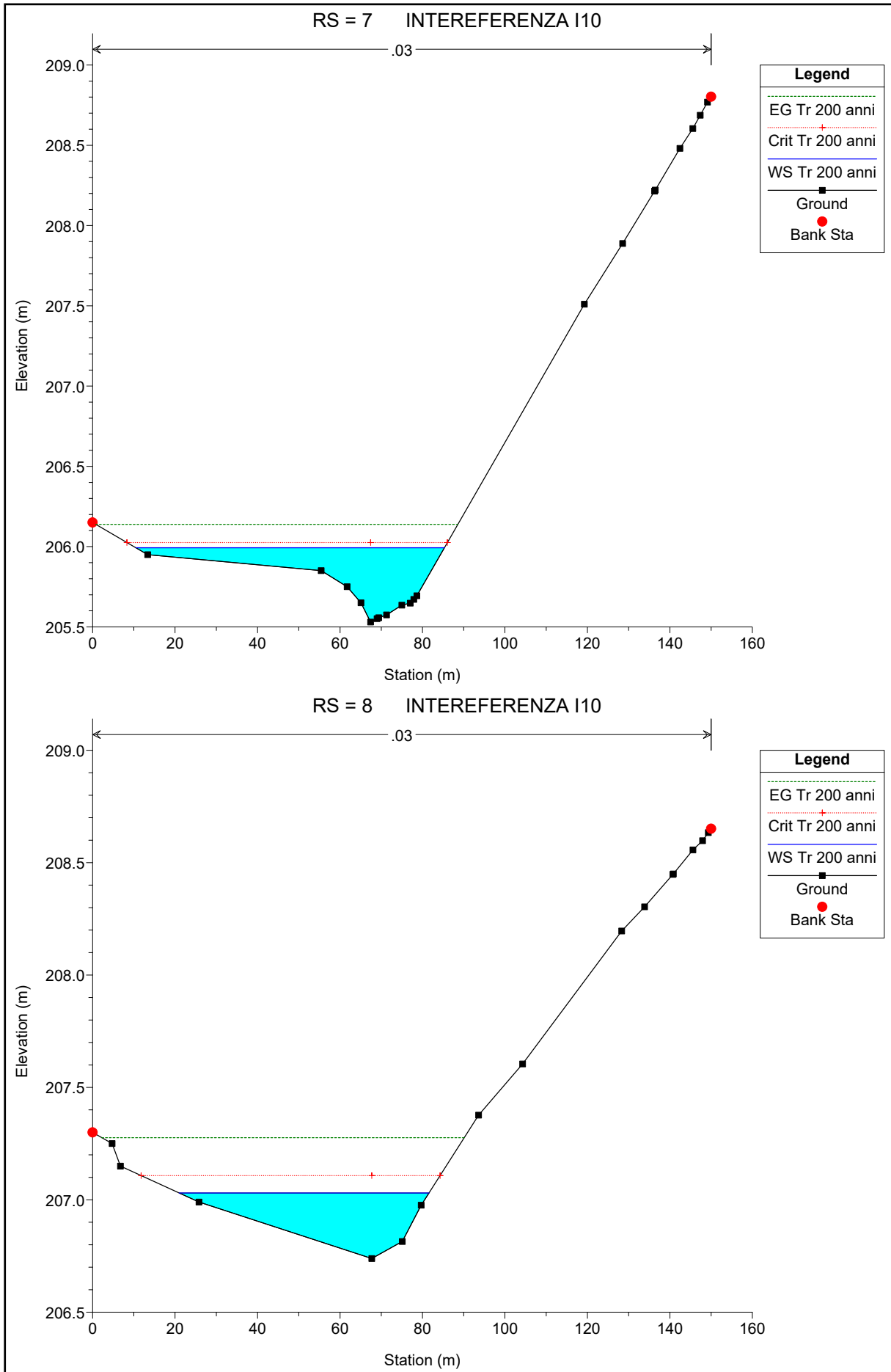
# INTERFERENZA I10

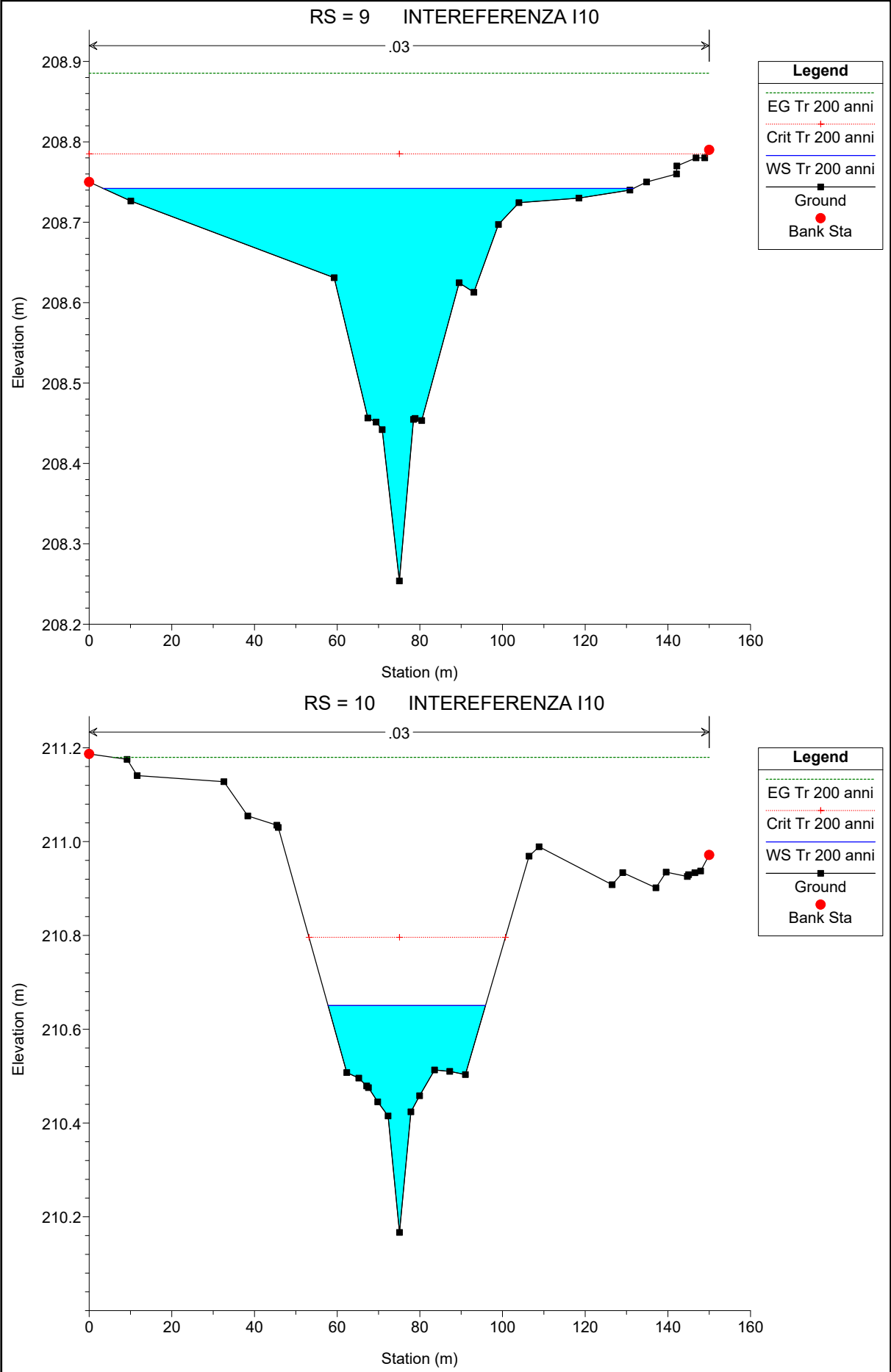




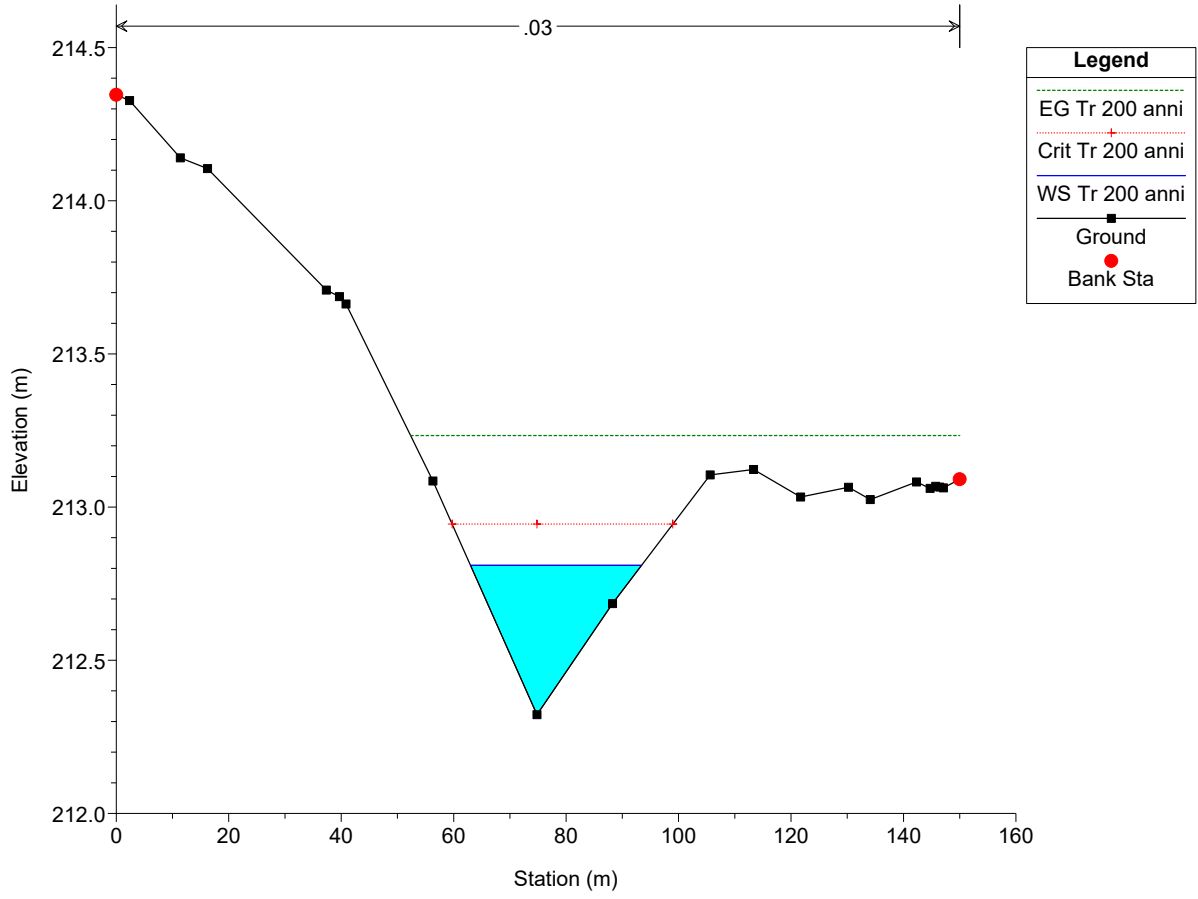








RS = 11 INTEREFERENZA I10





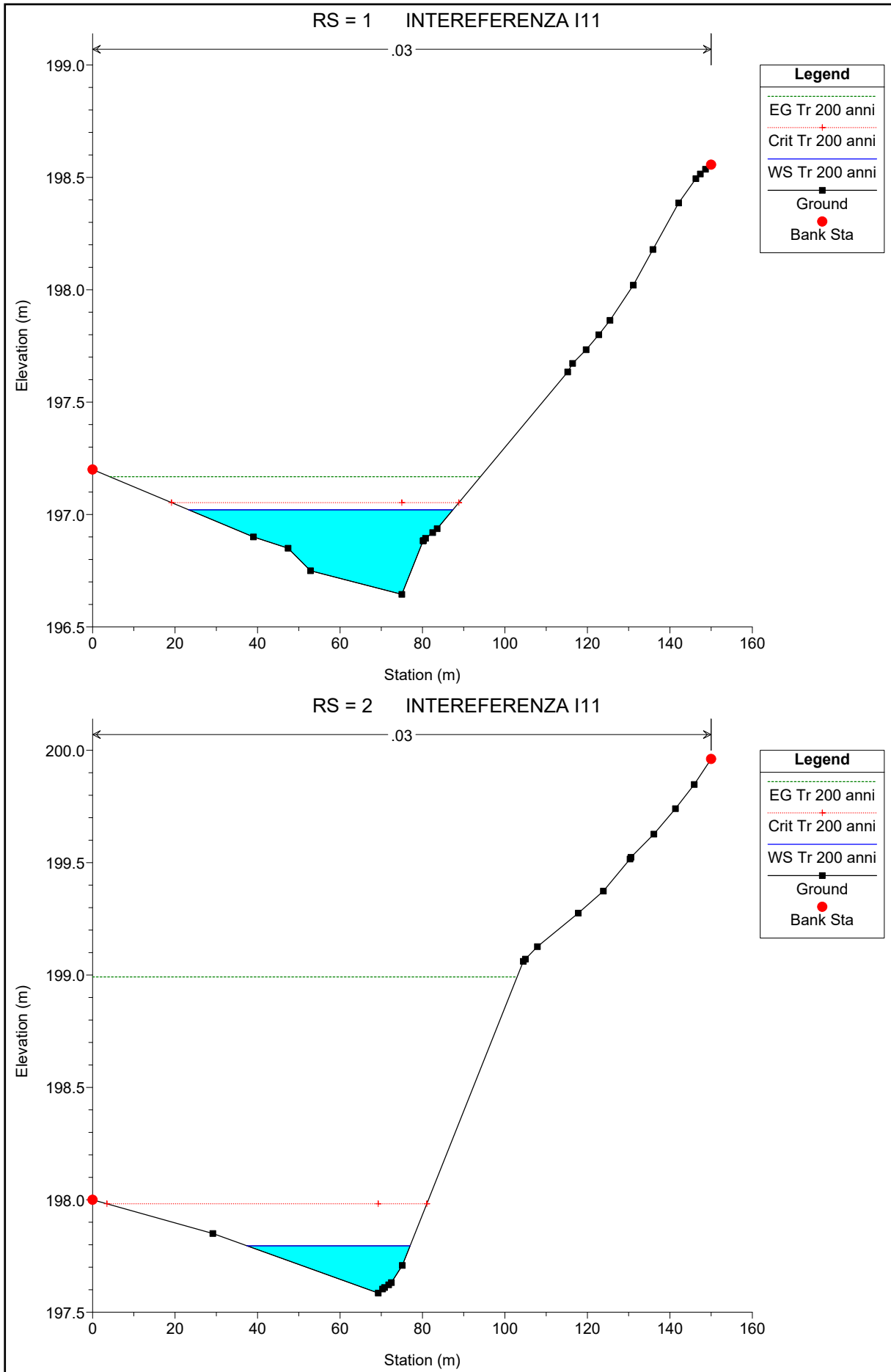
**TENPROJECT**

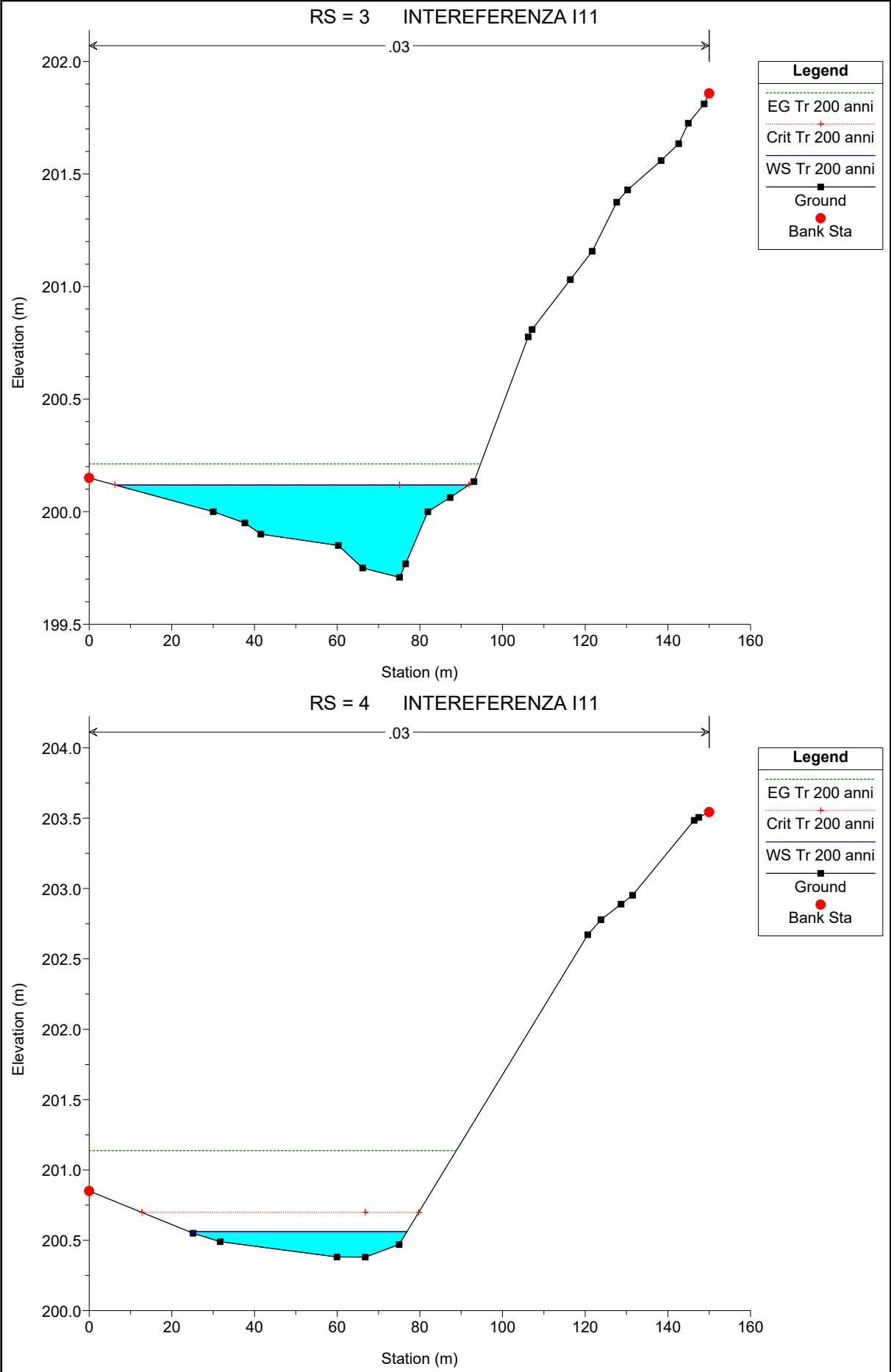
Studio di compatibilità idrologica e idraulica -  
Relazione idraulica

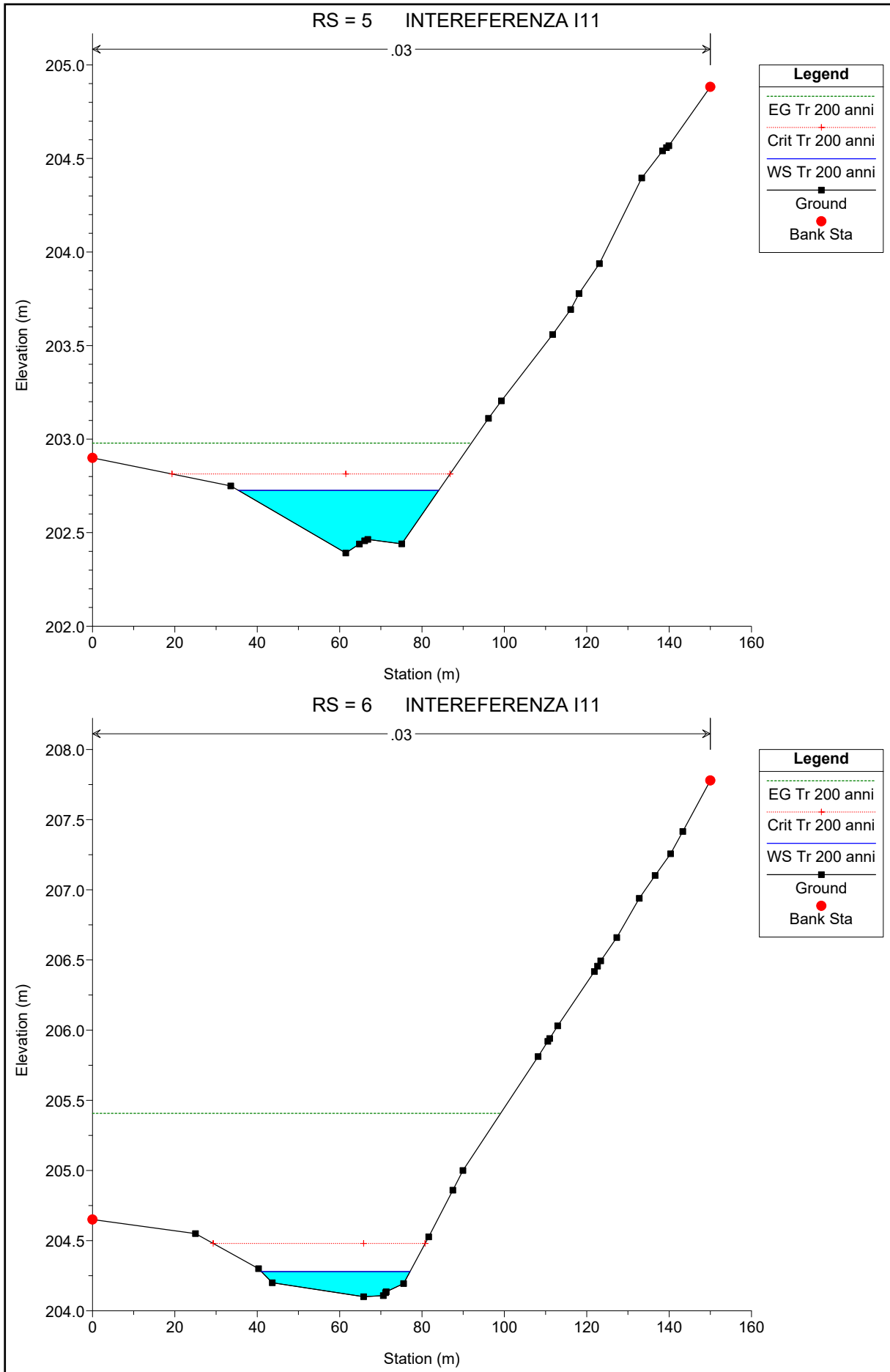
Codice  
Revisione  
Data  
Pagina

GE.ASS01.PD.0.6  
00  
16/04/2018  
9 di 32

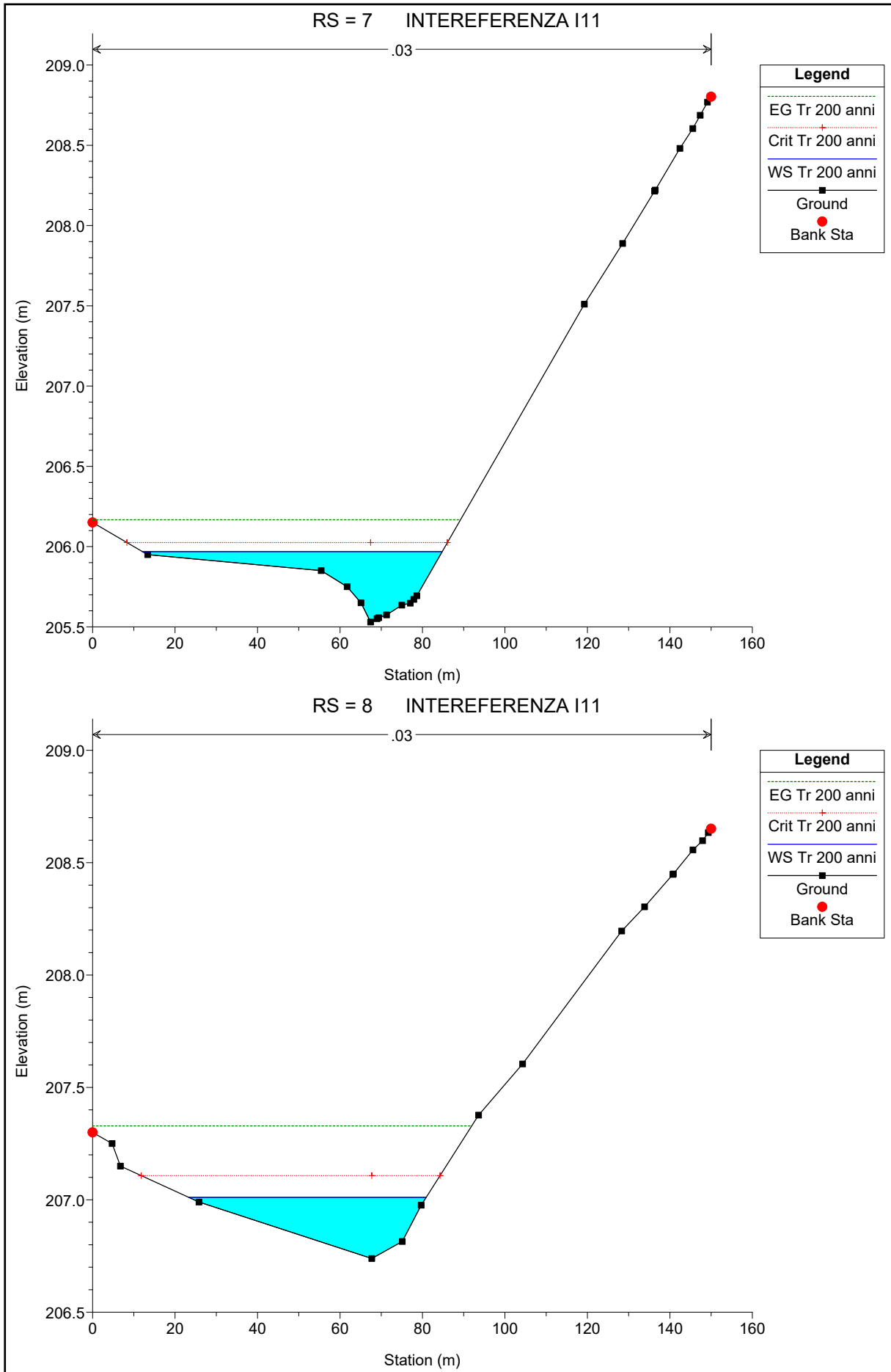
# INTERFERENZA I11

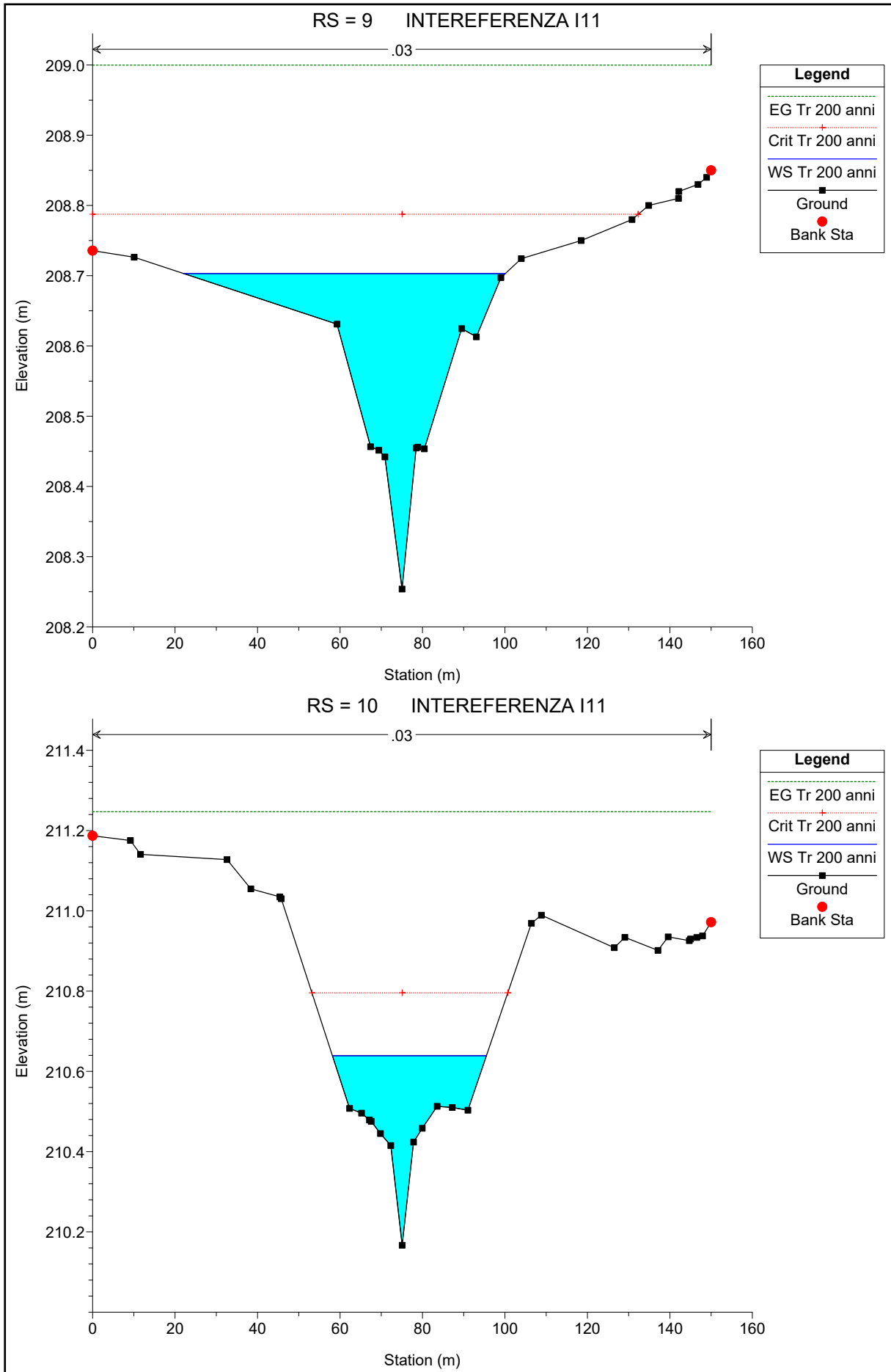




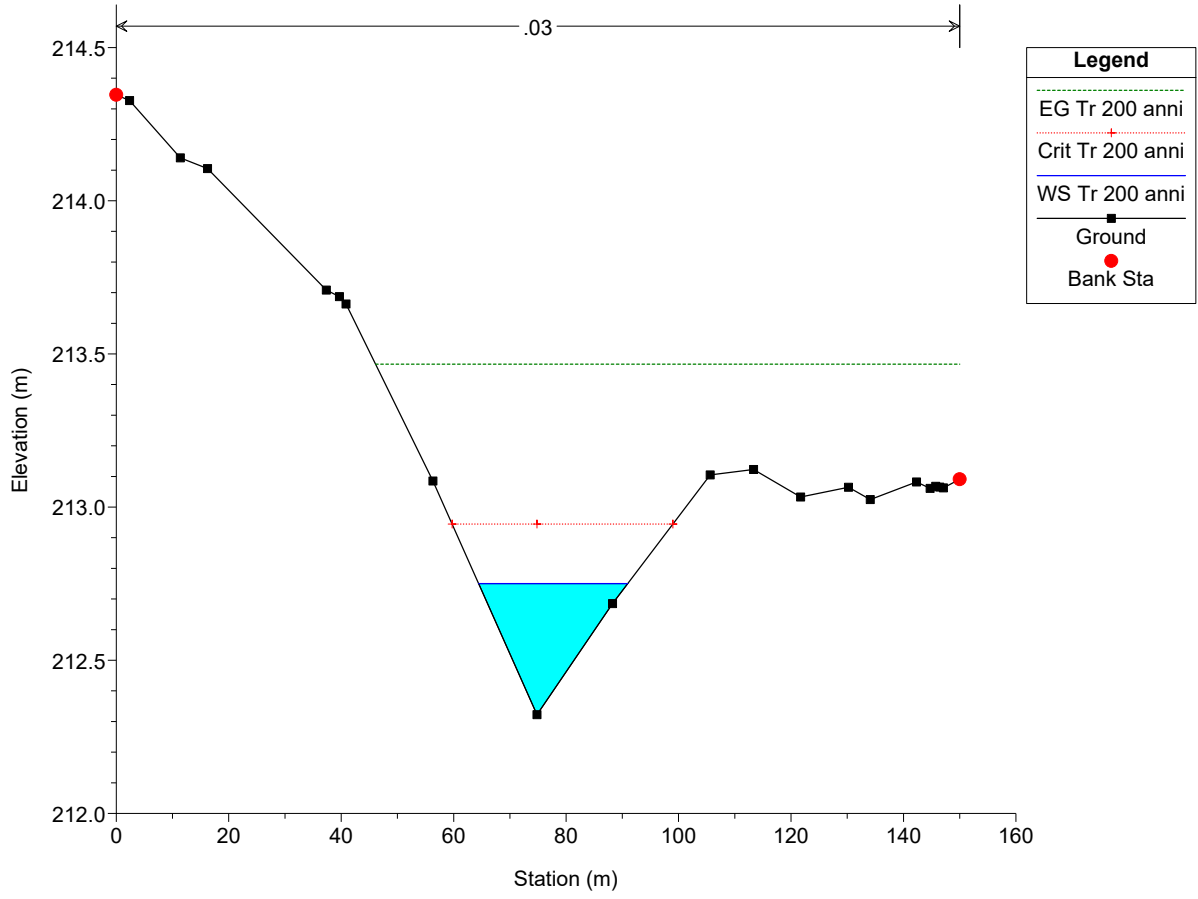








RS = 11 INTEREFERENZA I11





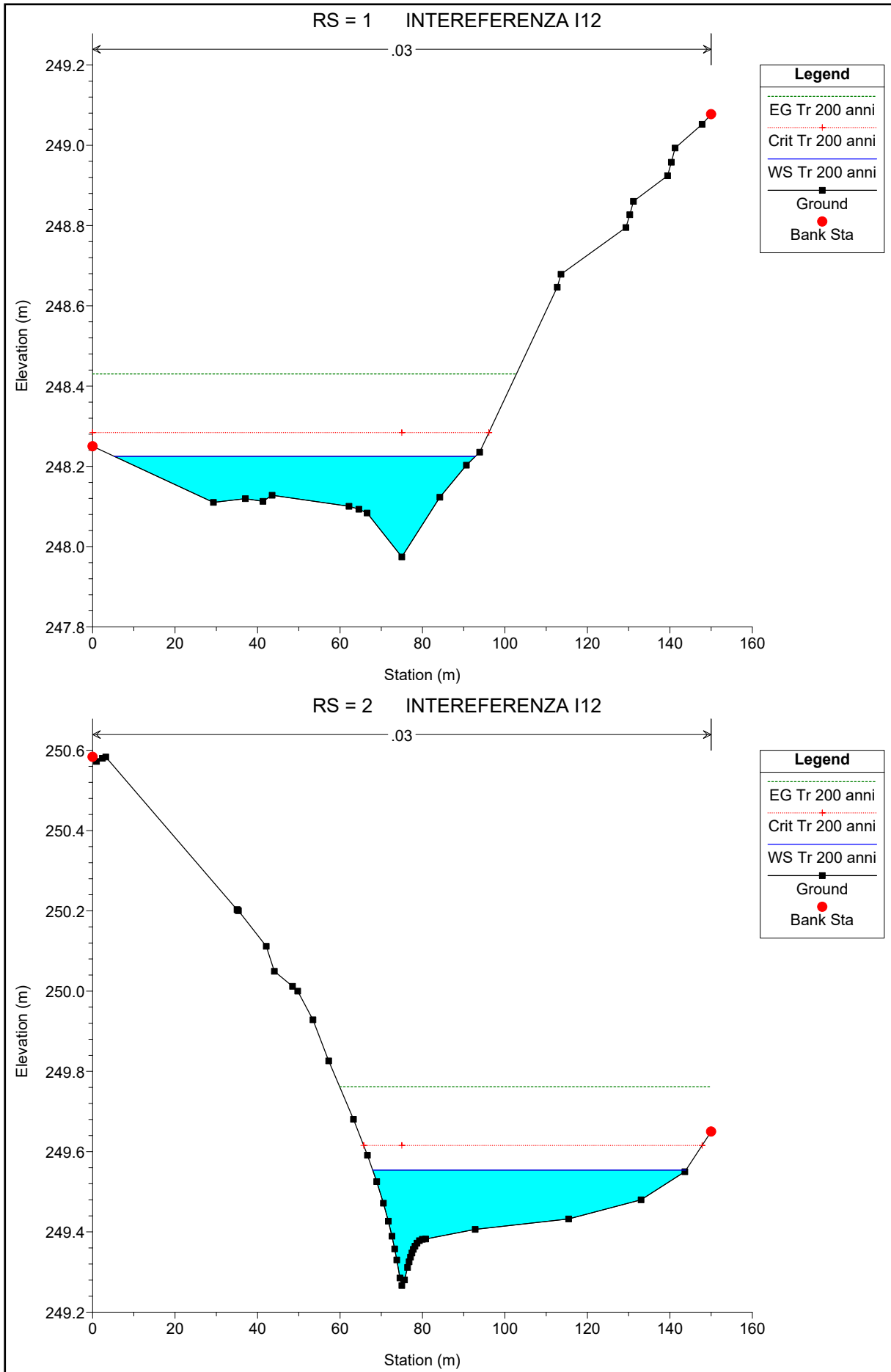
**TENPROJECT**

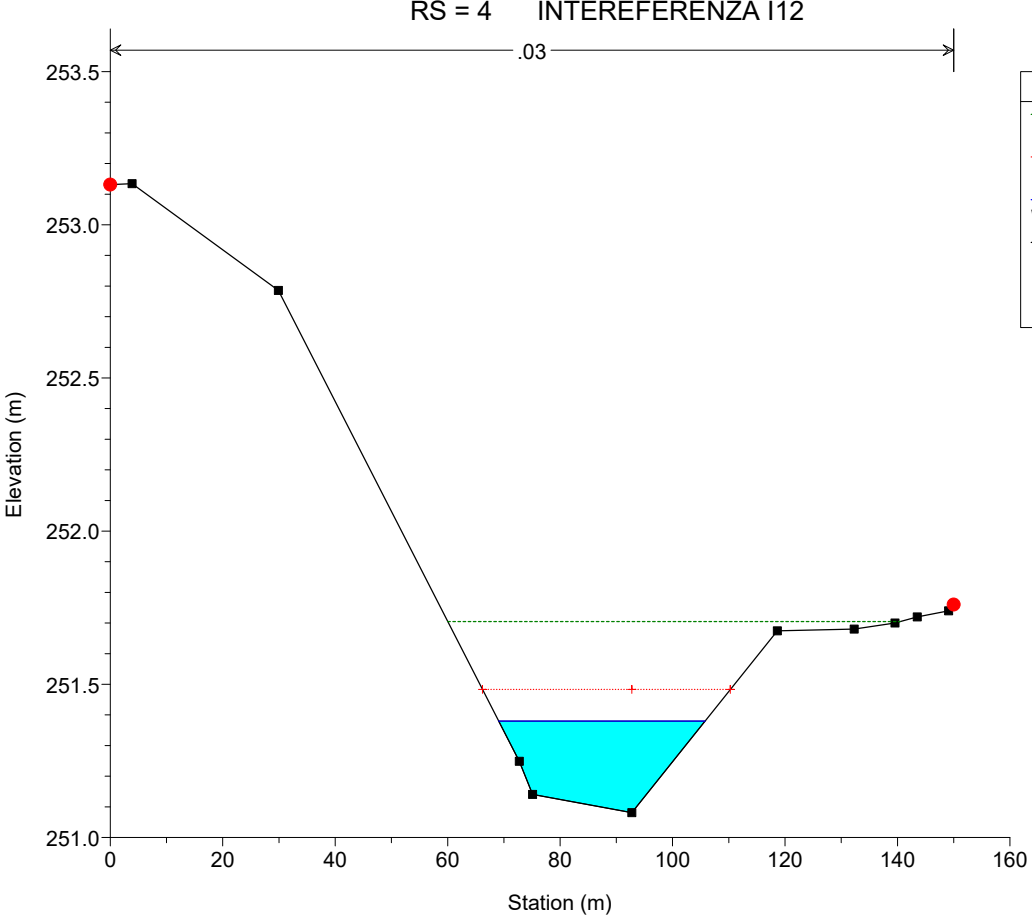
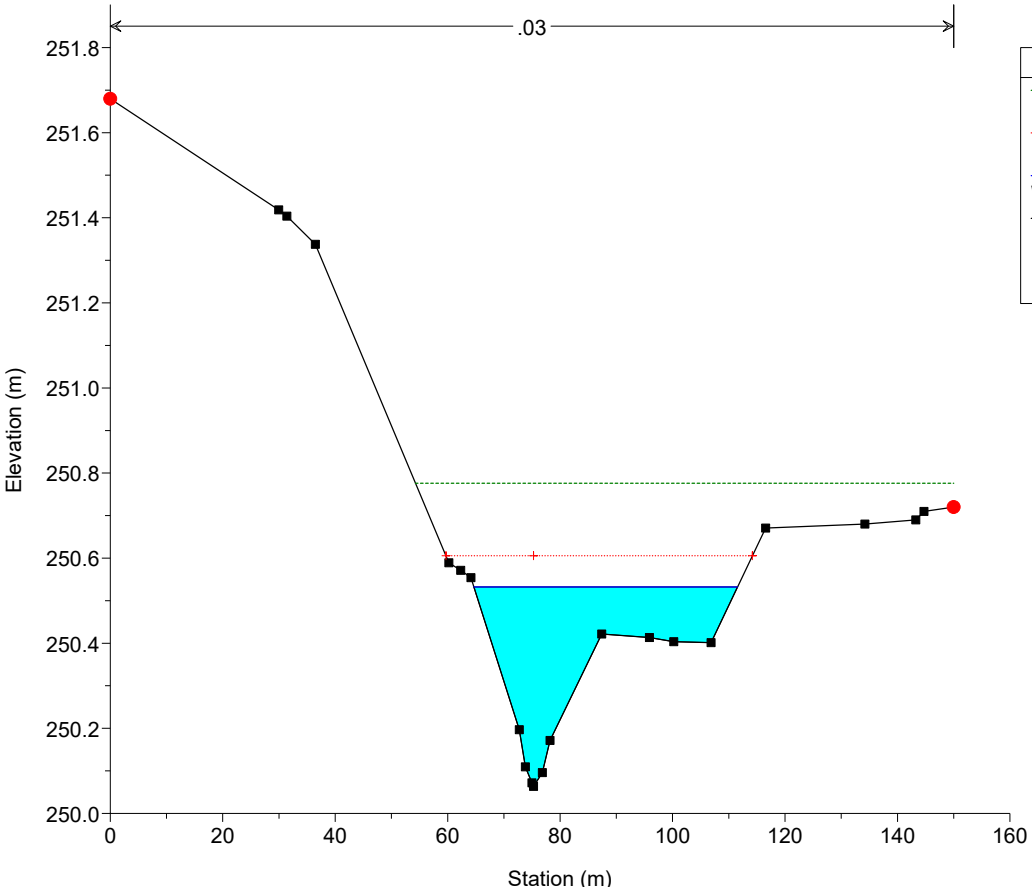
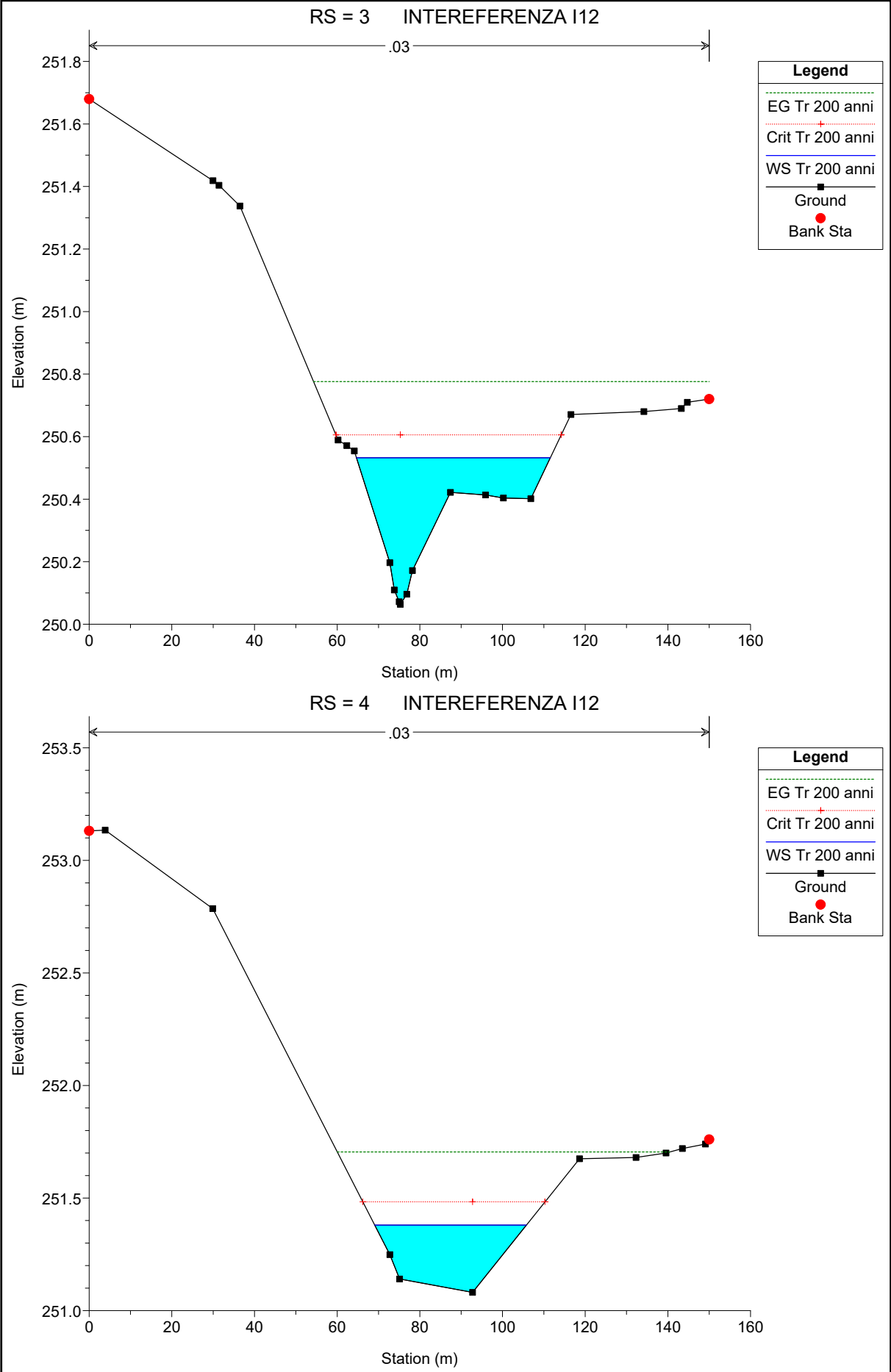
Studio di compatibilità idrologica e idraulica -  
Relazione idraulica

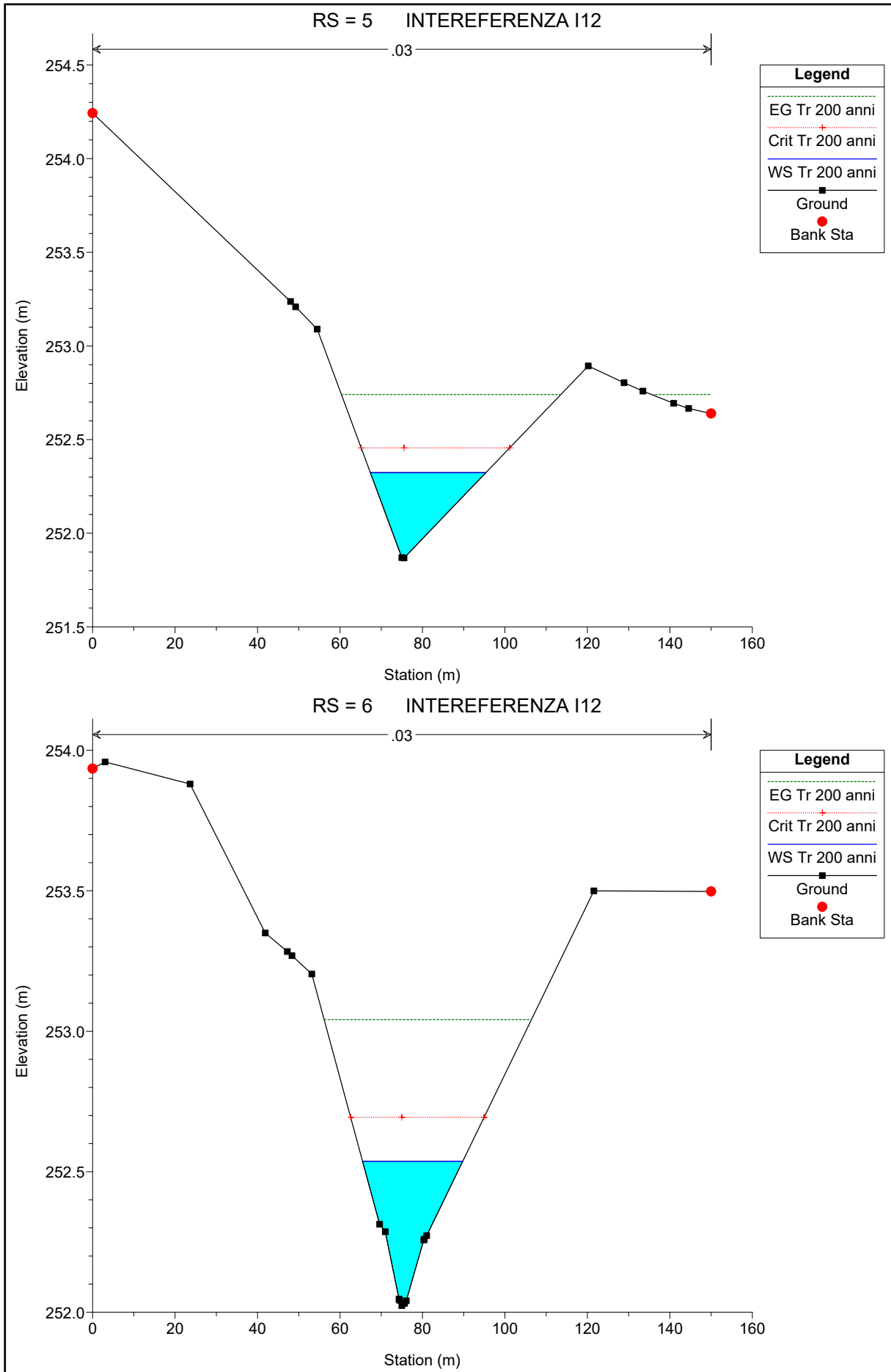
Codice  
Revisione  
Data  
Pagina

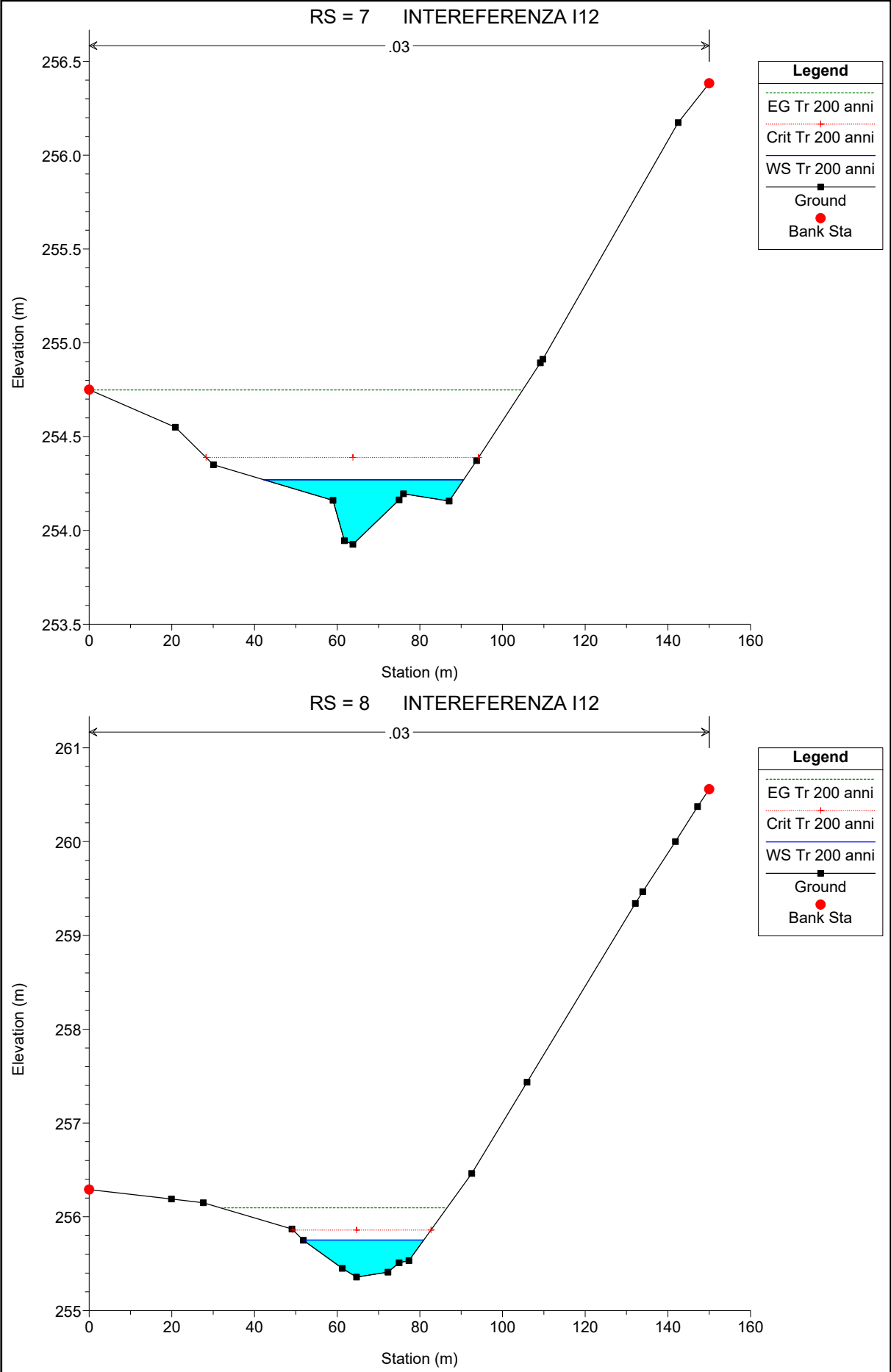
GE.ASS01.PD.0.6  
00  
16/04/2018  
10 di 32

# INTERFERENZA I12

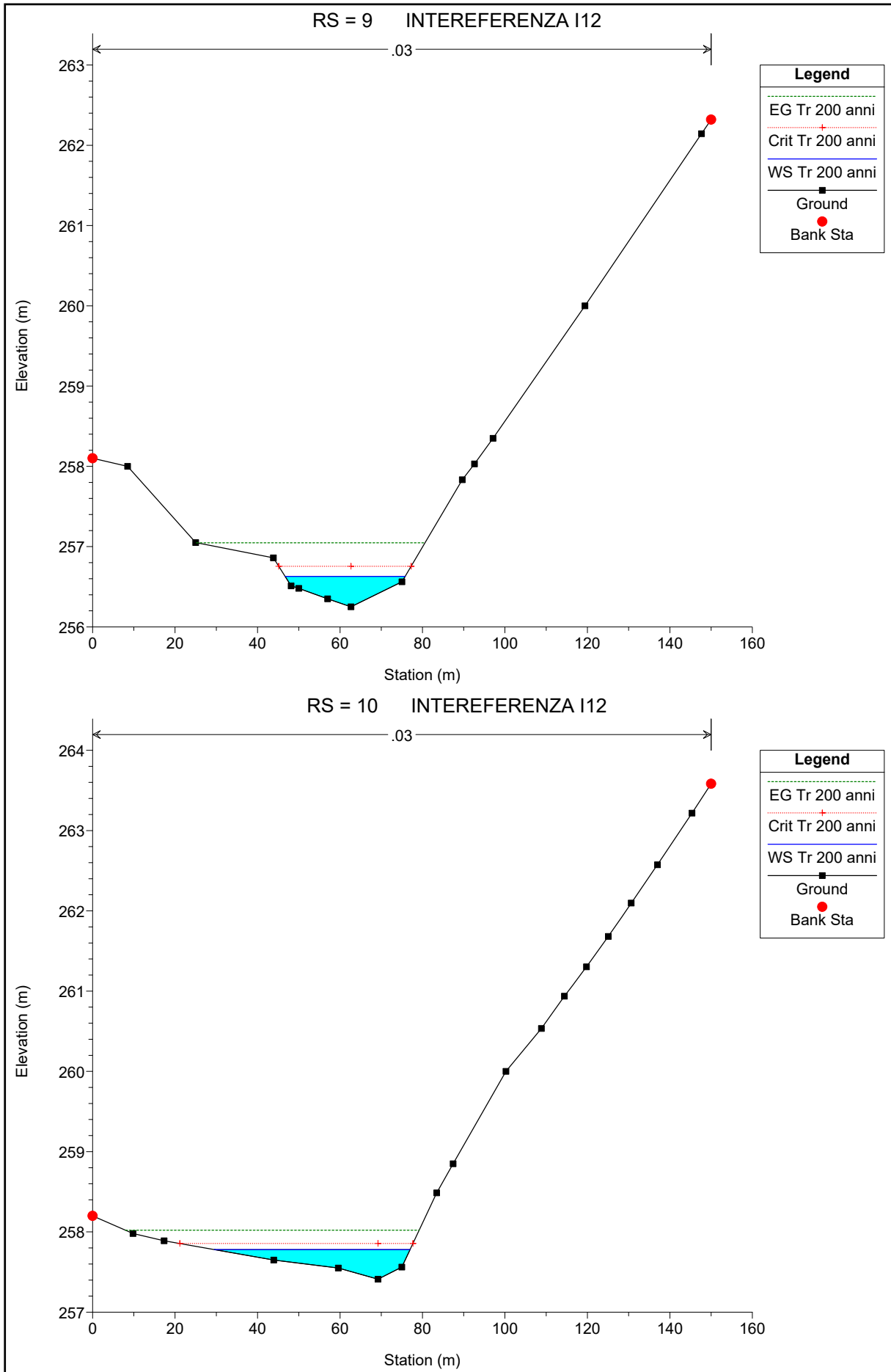


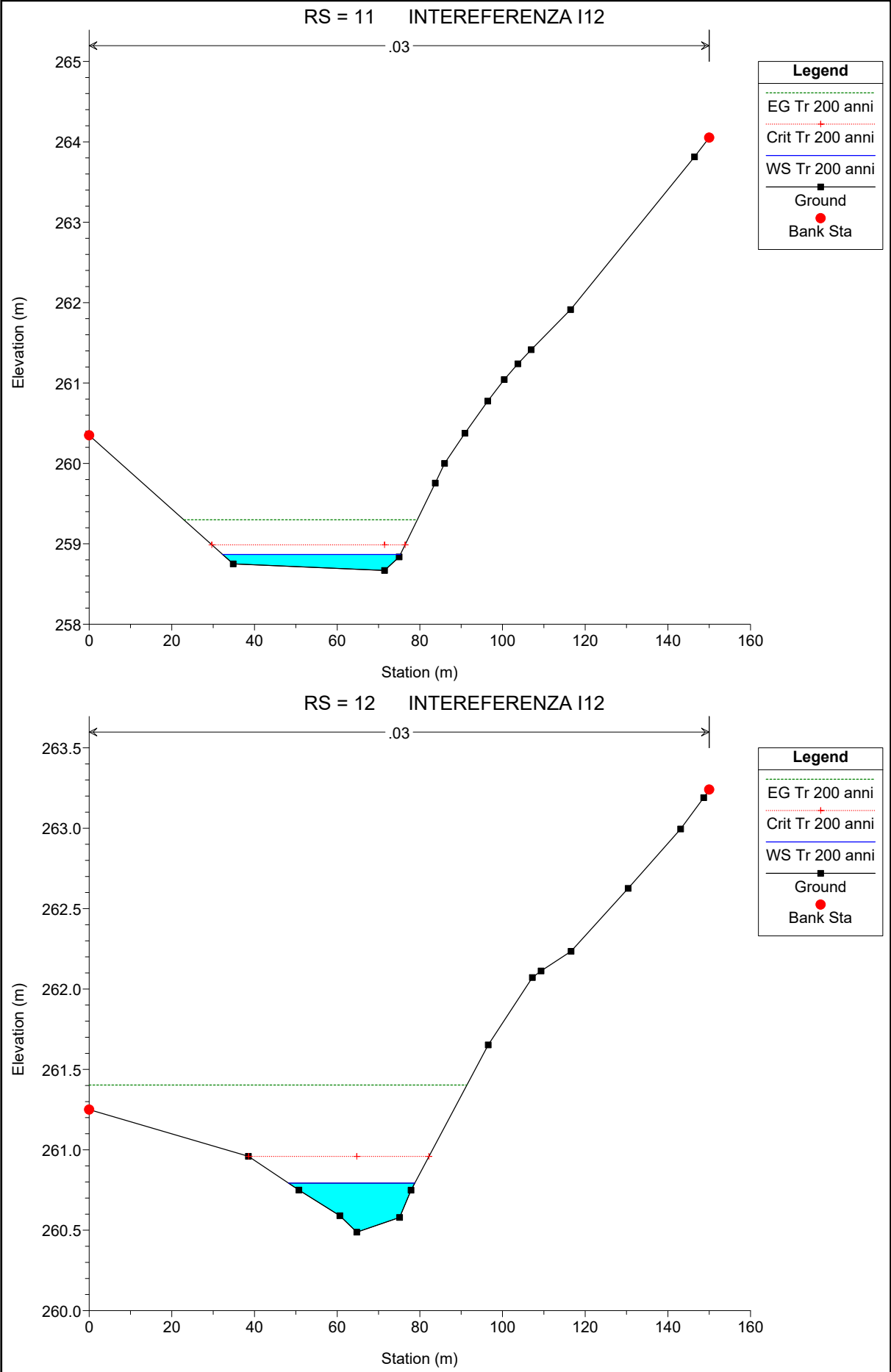




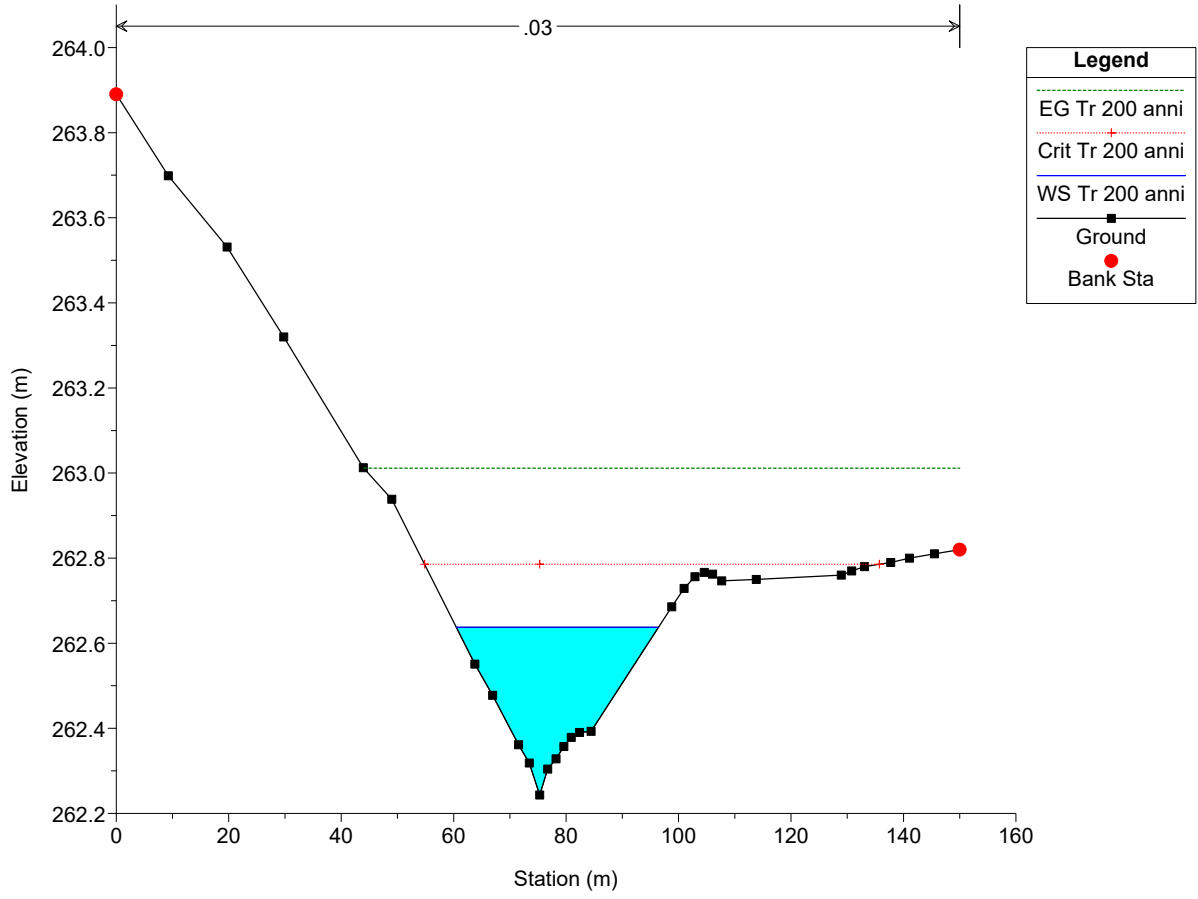








RS = 13 INTEREFERENZA I12





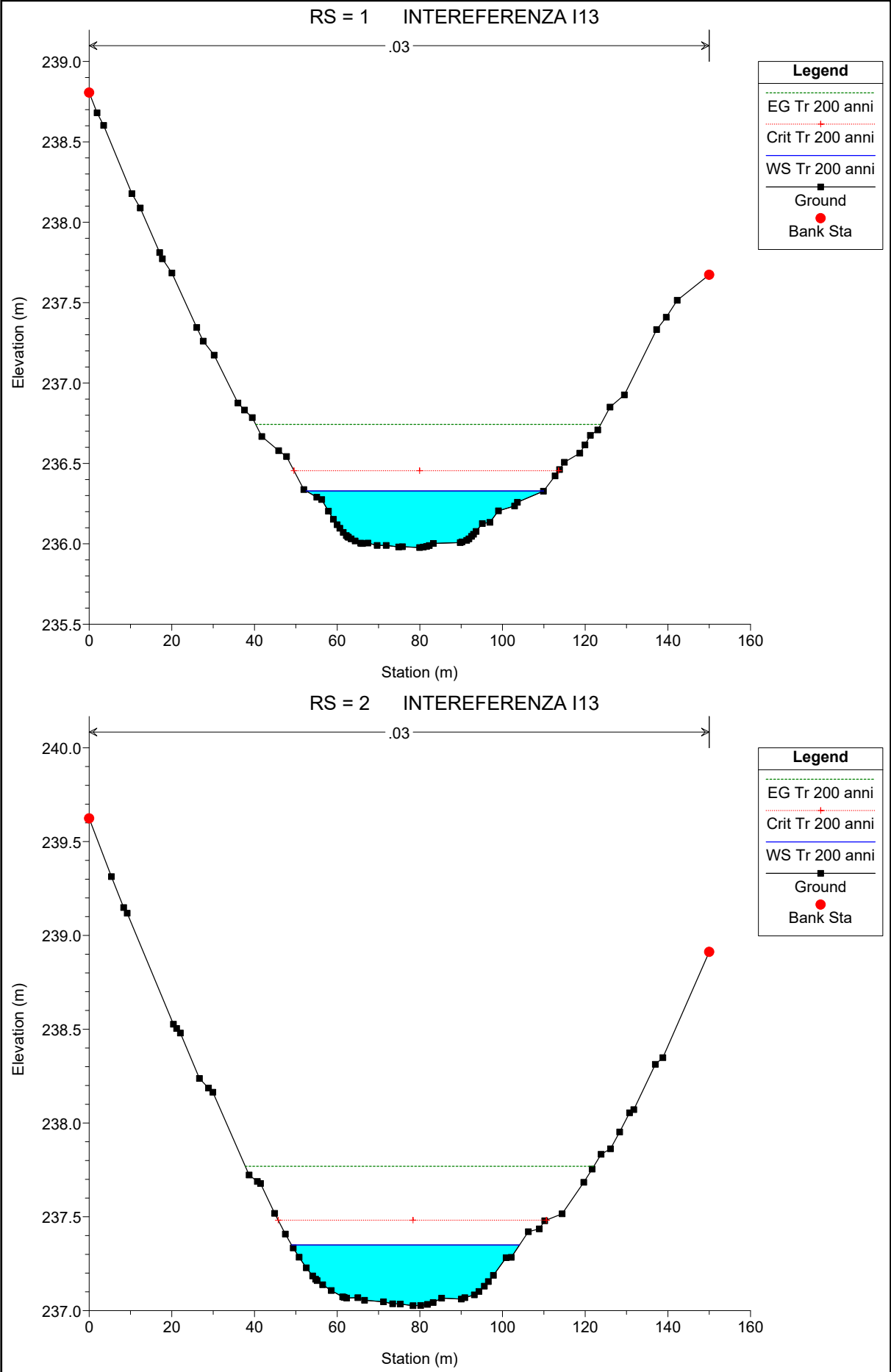
**TENPROJECT**

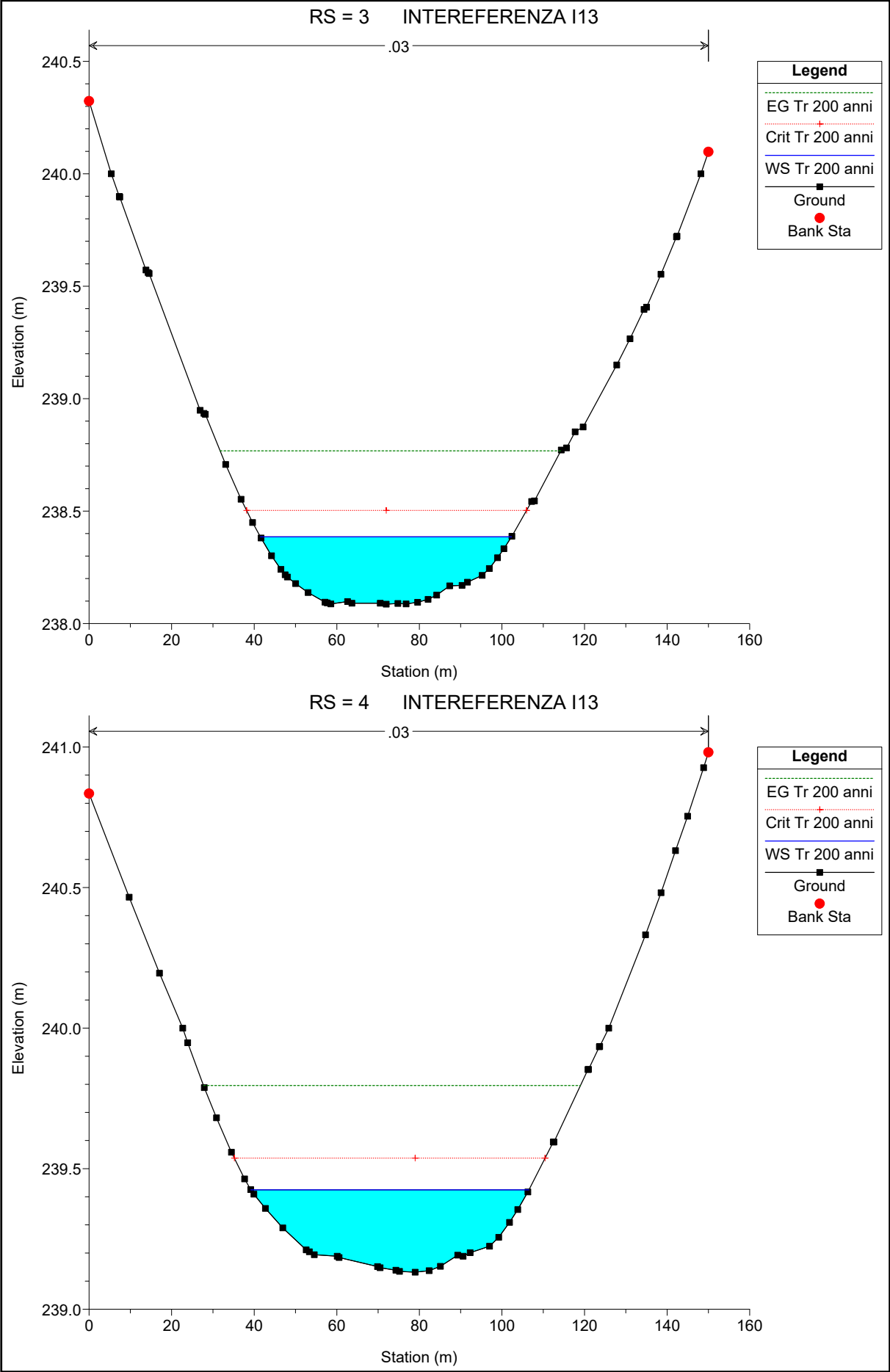
Studio di compatibilità idrologica e idraulica -  
Relazione idraulica

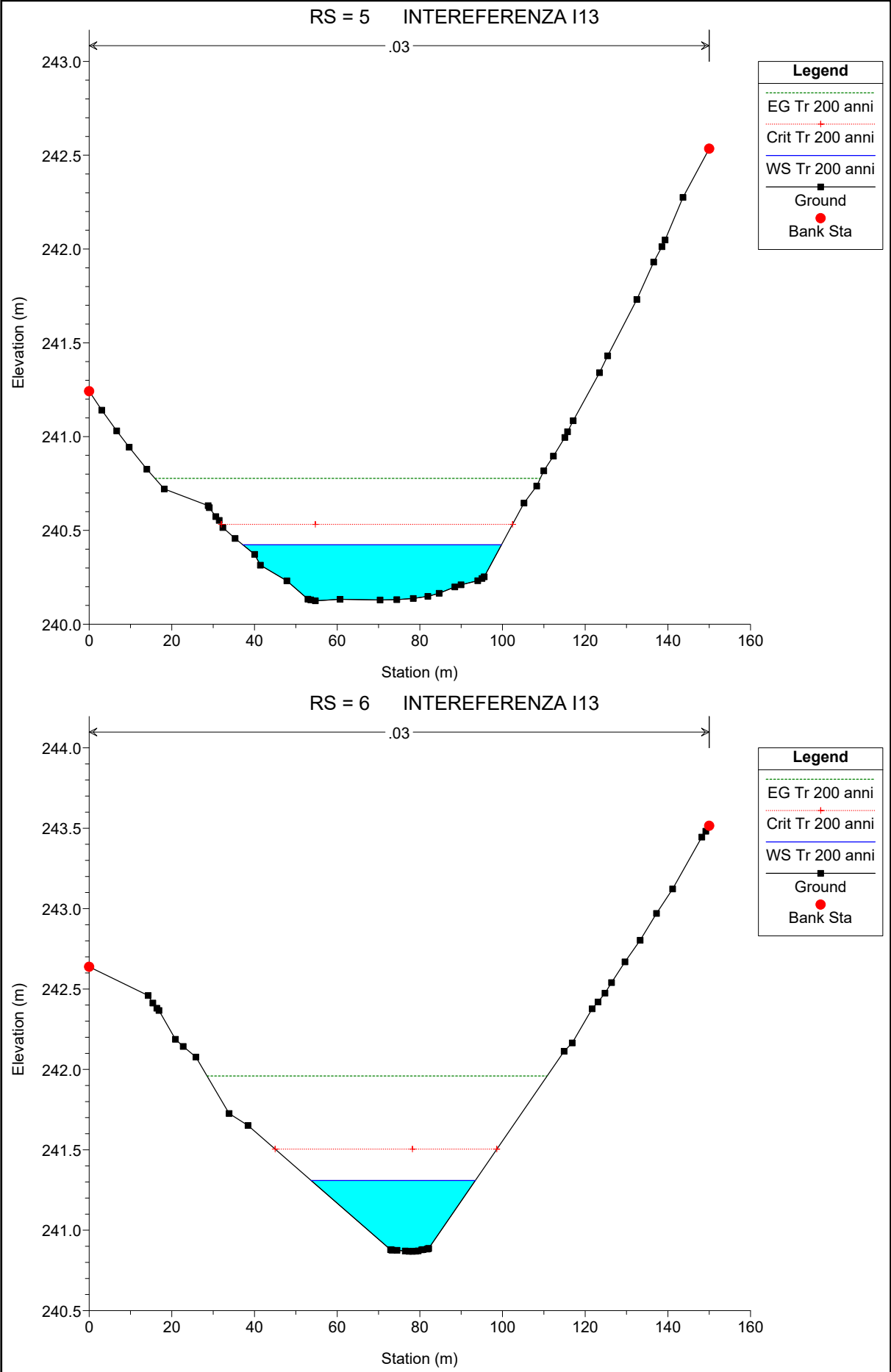
Codice  
Revisione  
Data  
Pagina

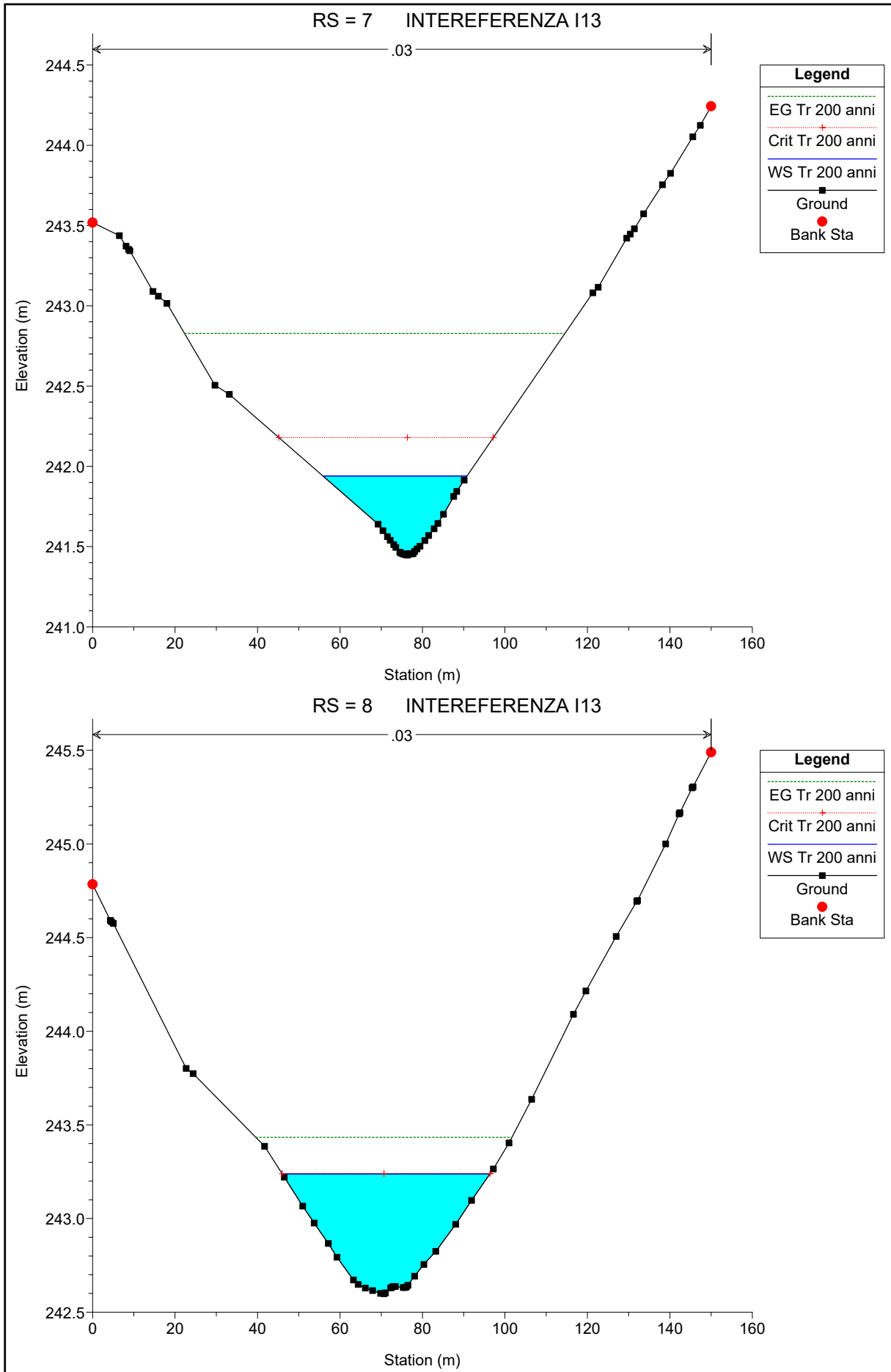
GE.ASS01.PD.0.6  
00  
16/04/2018  
11 di 32

# INTERFERENZA I13

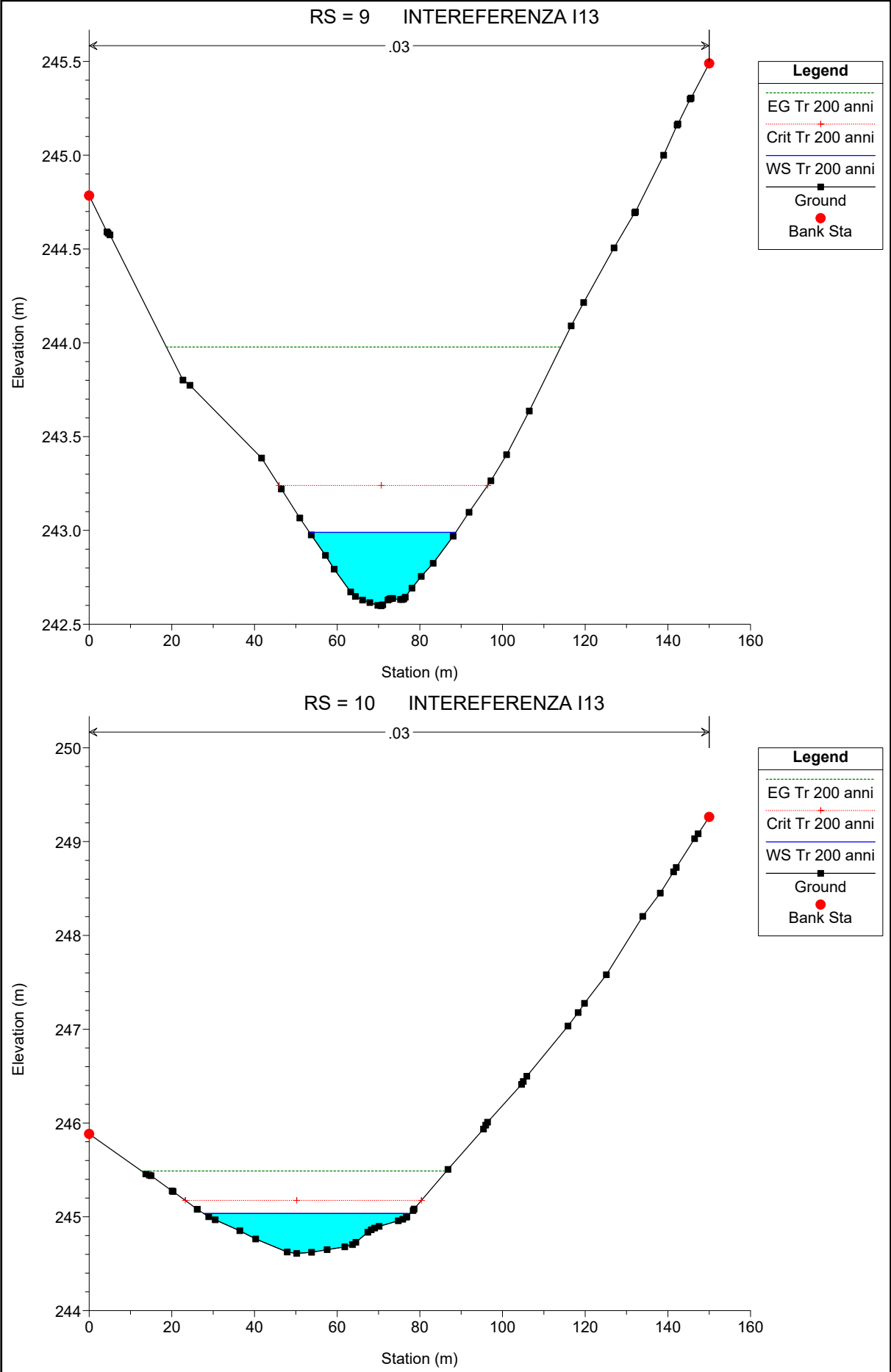






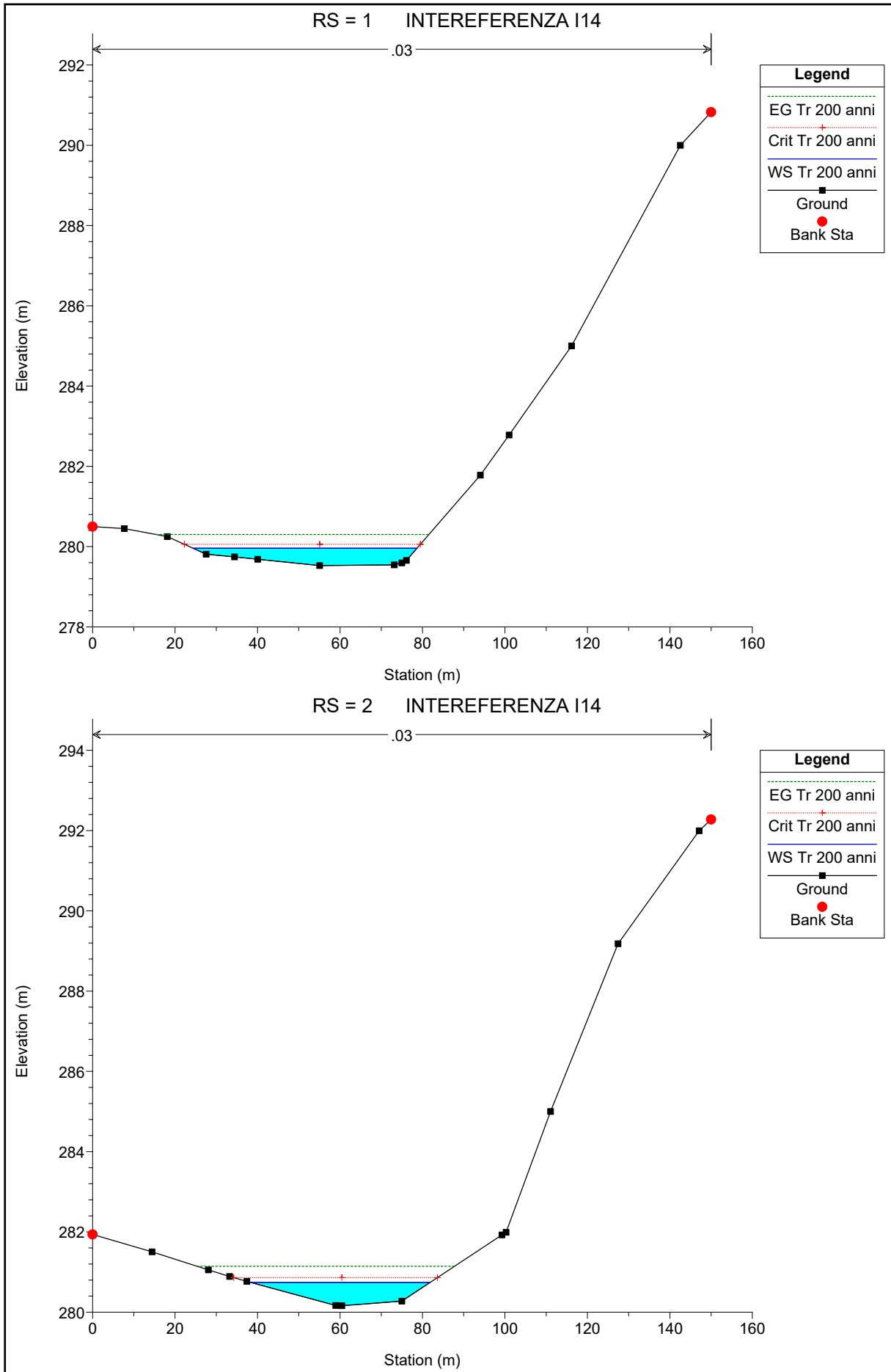


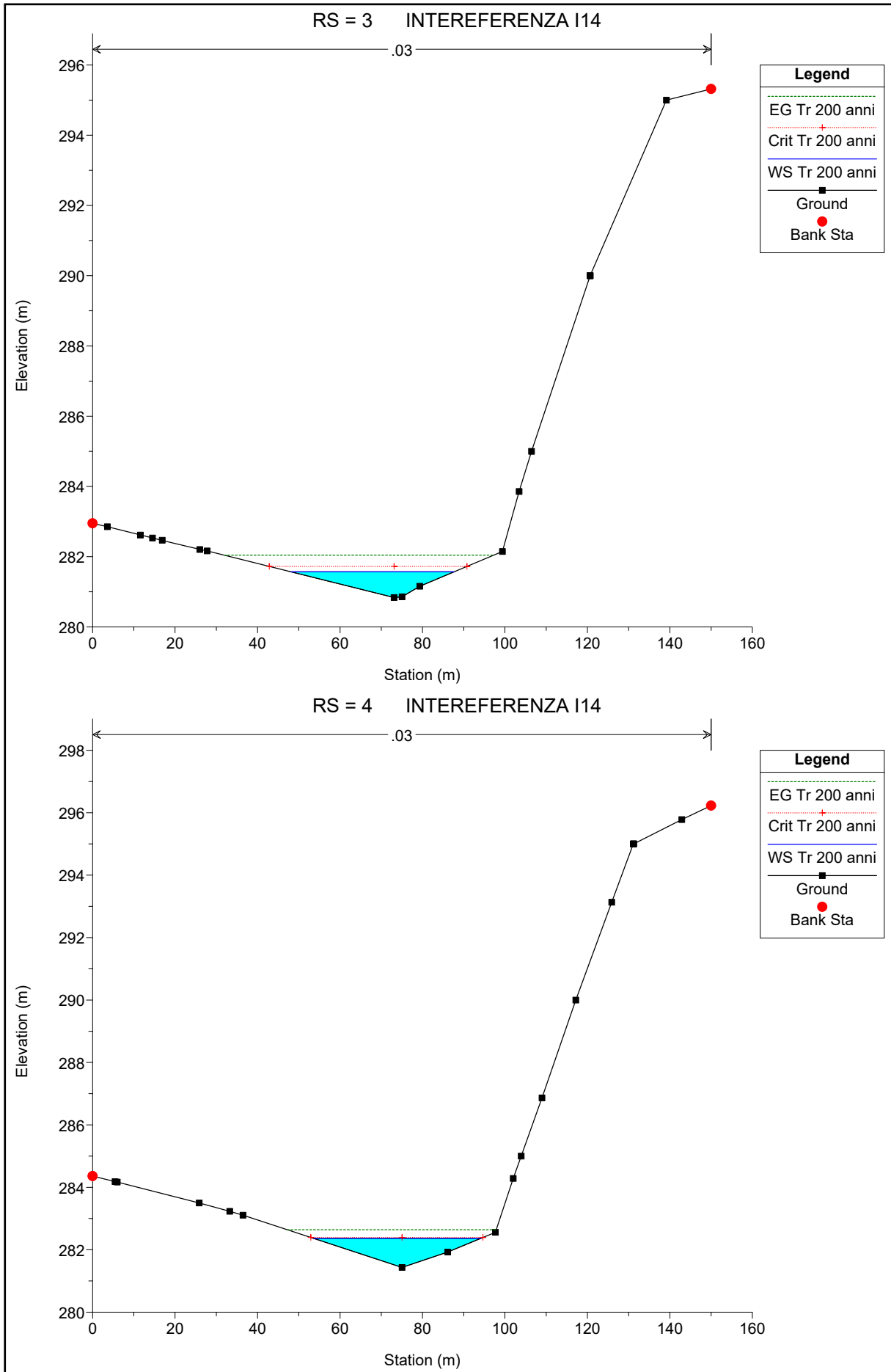


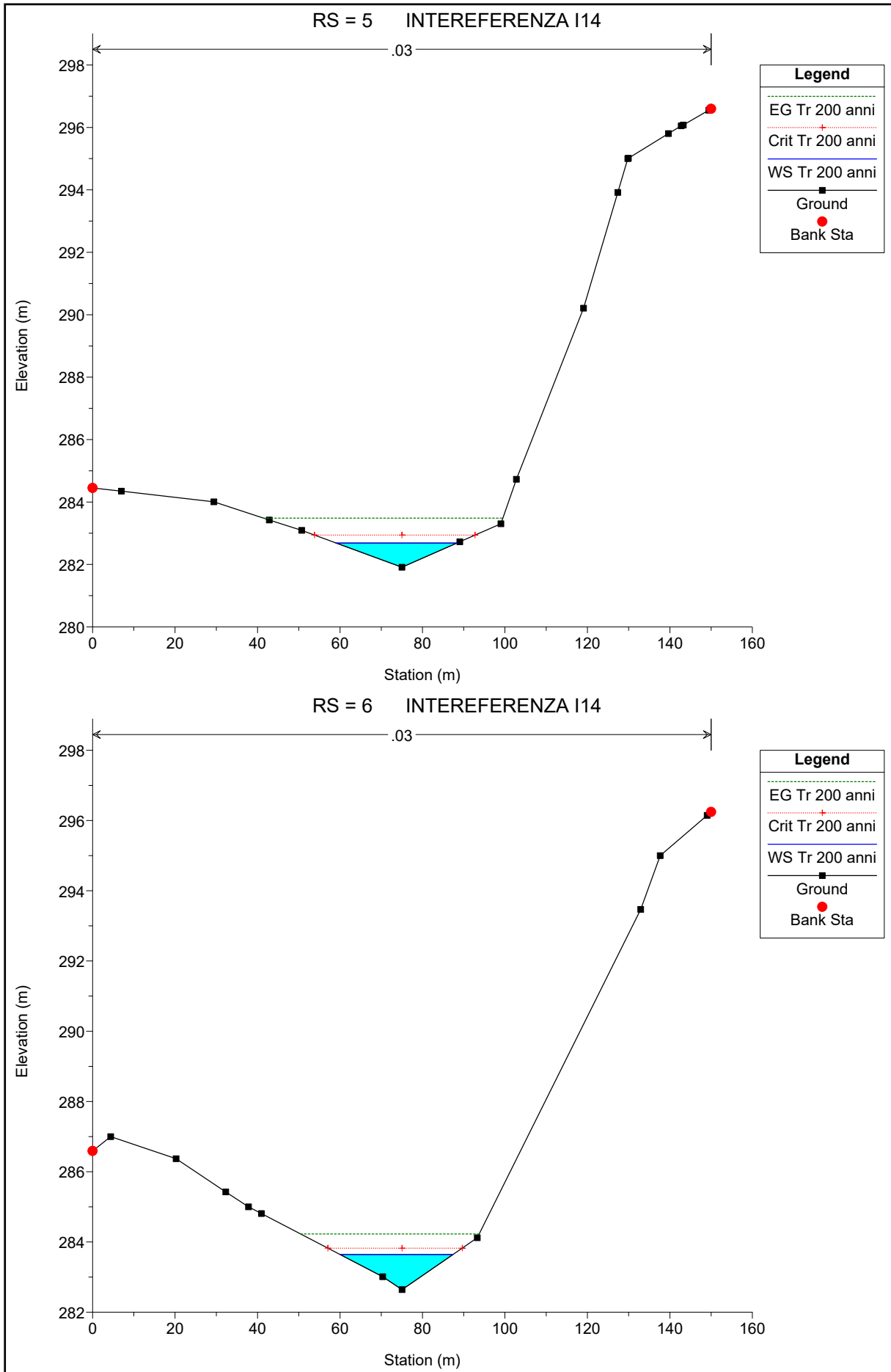


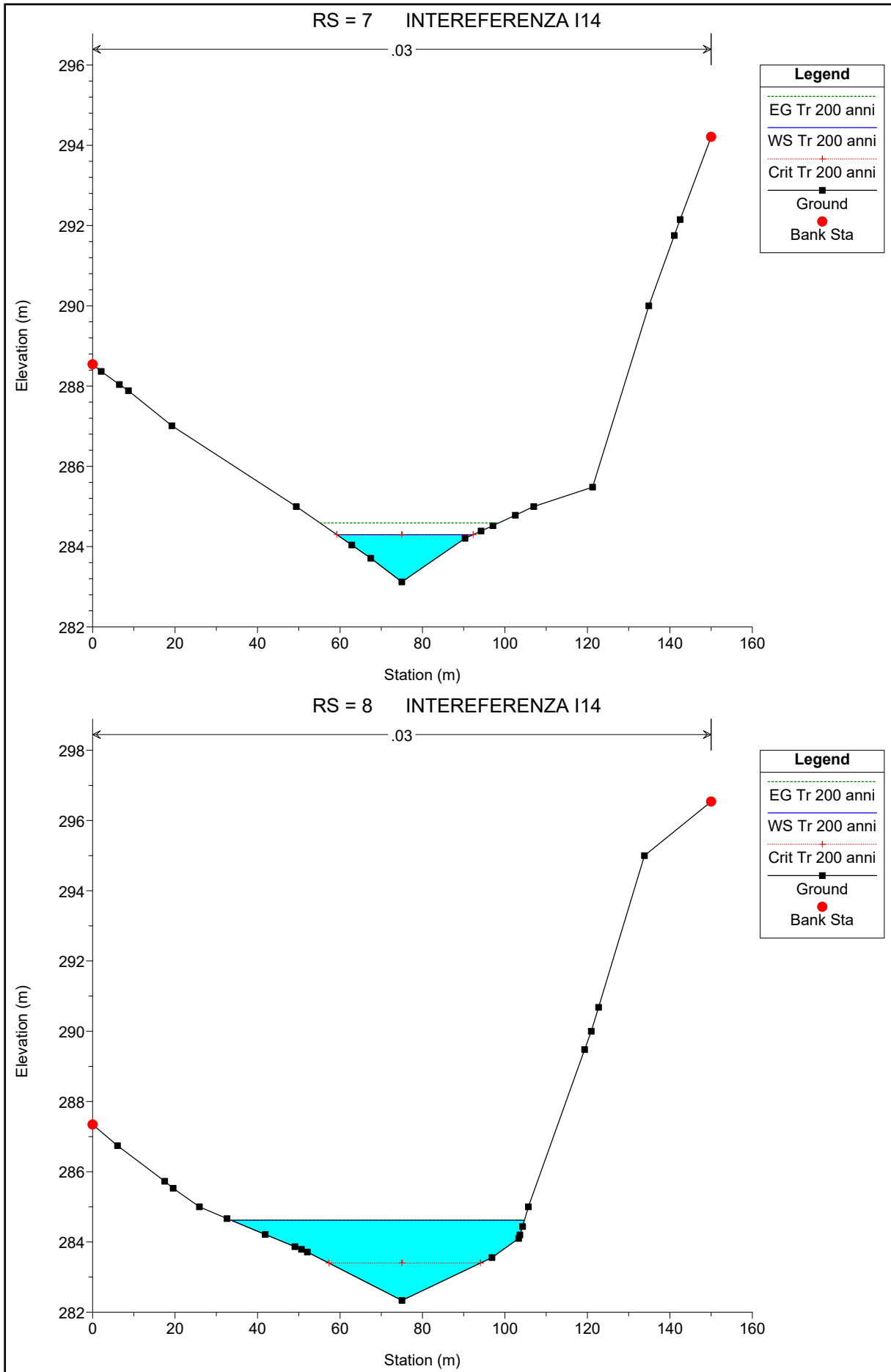


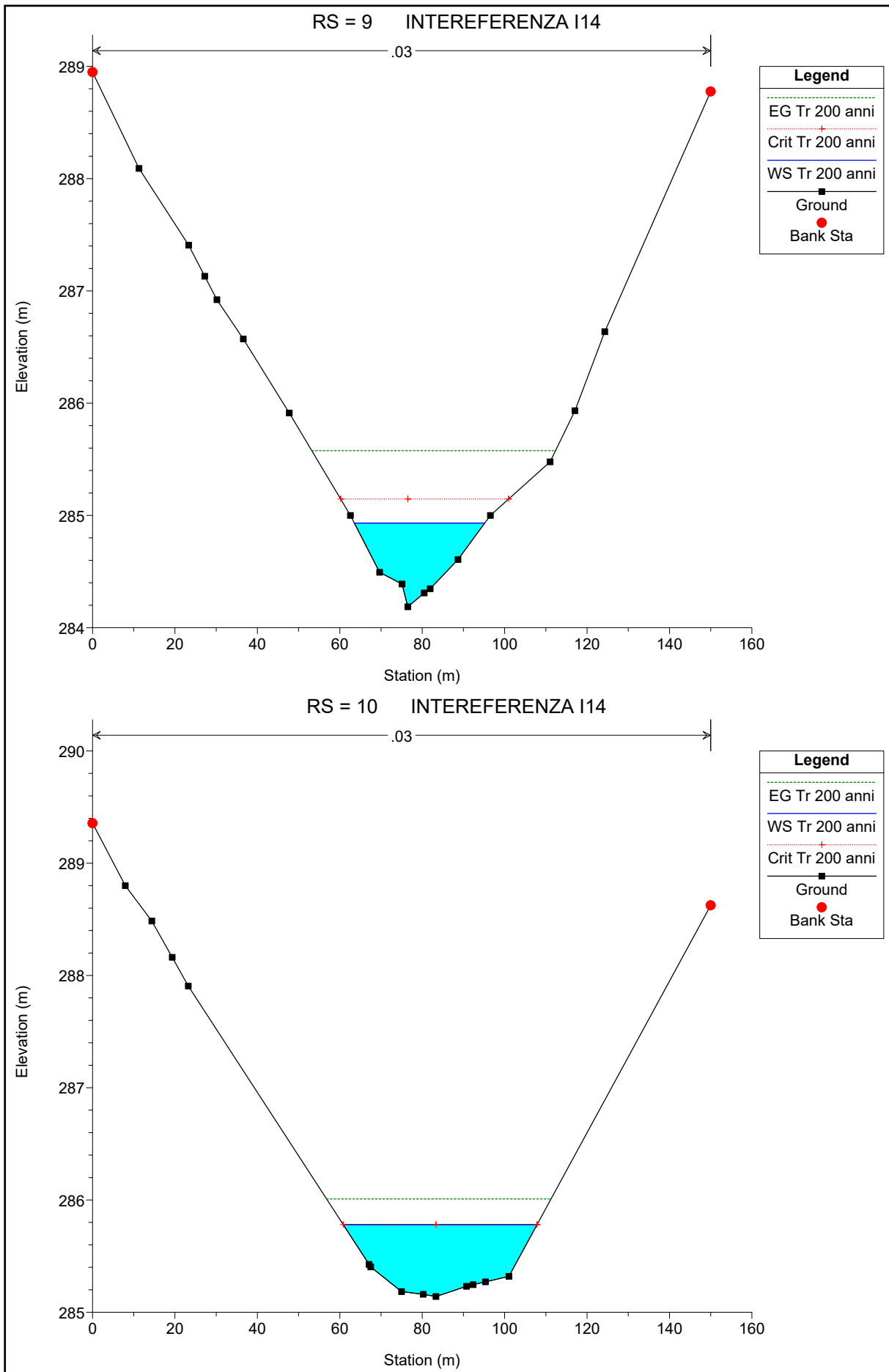
# INTERFERENZA I14

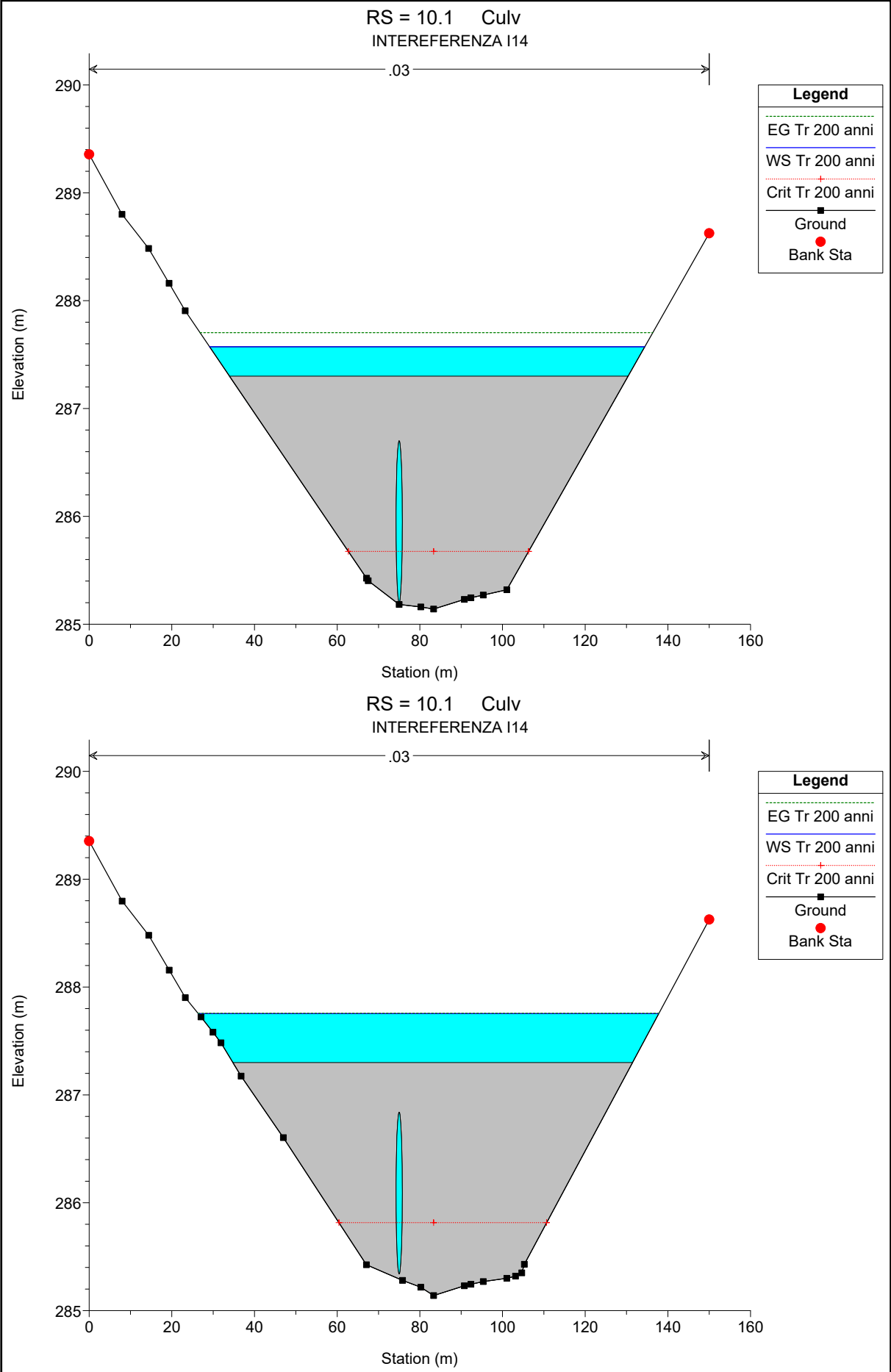




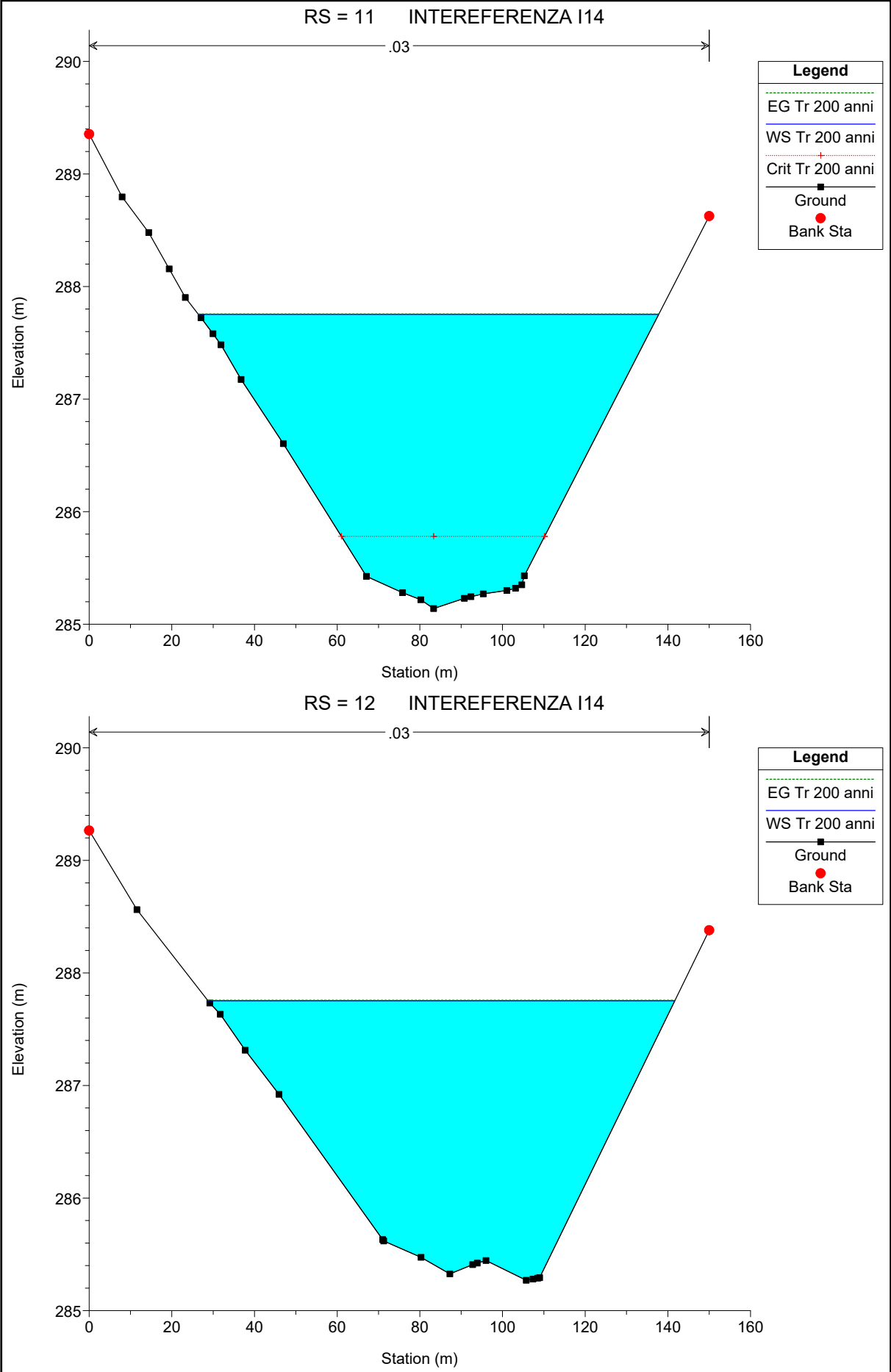


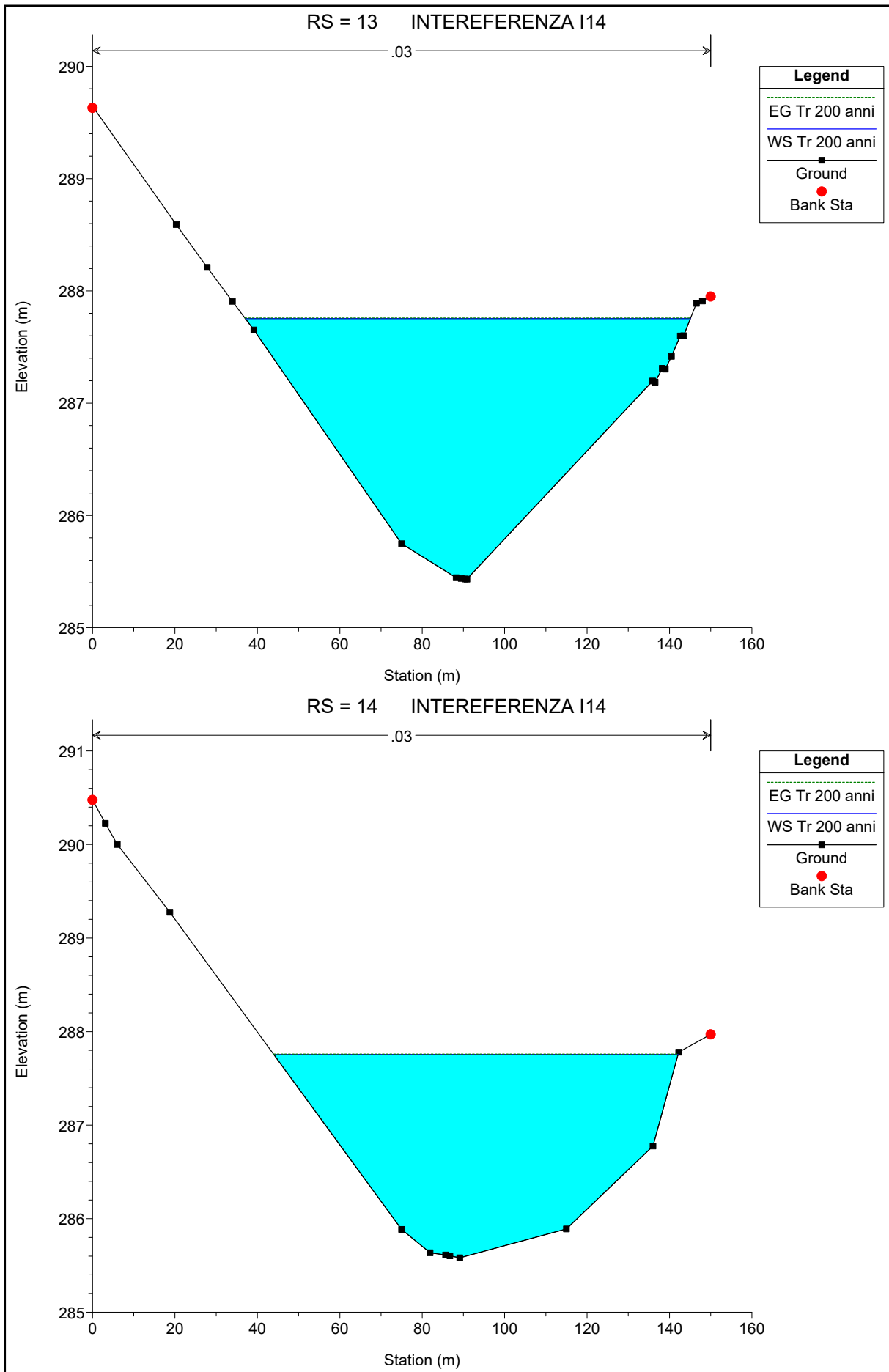


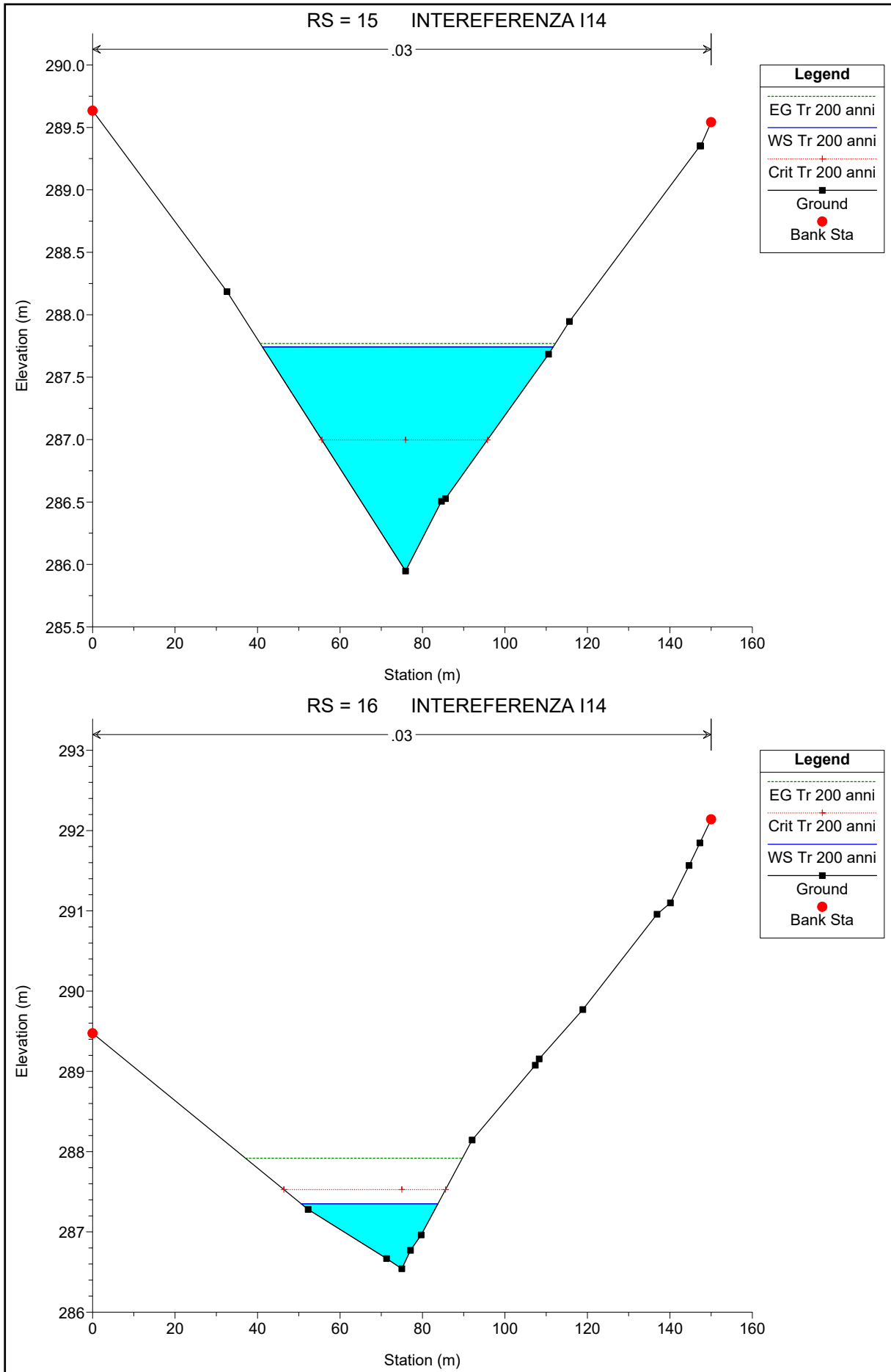


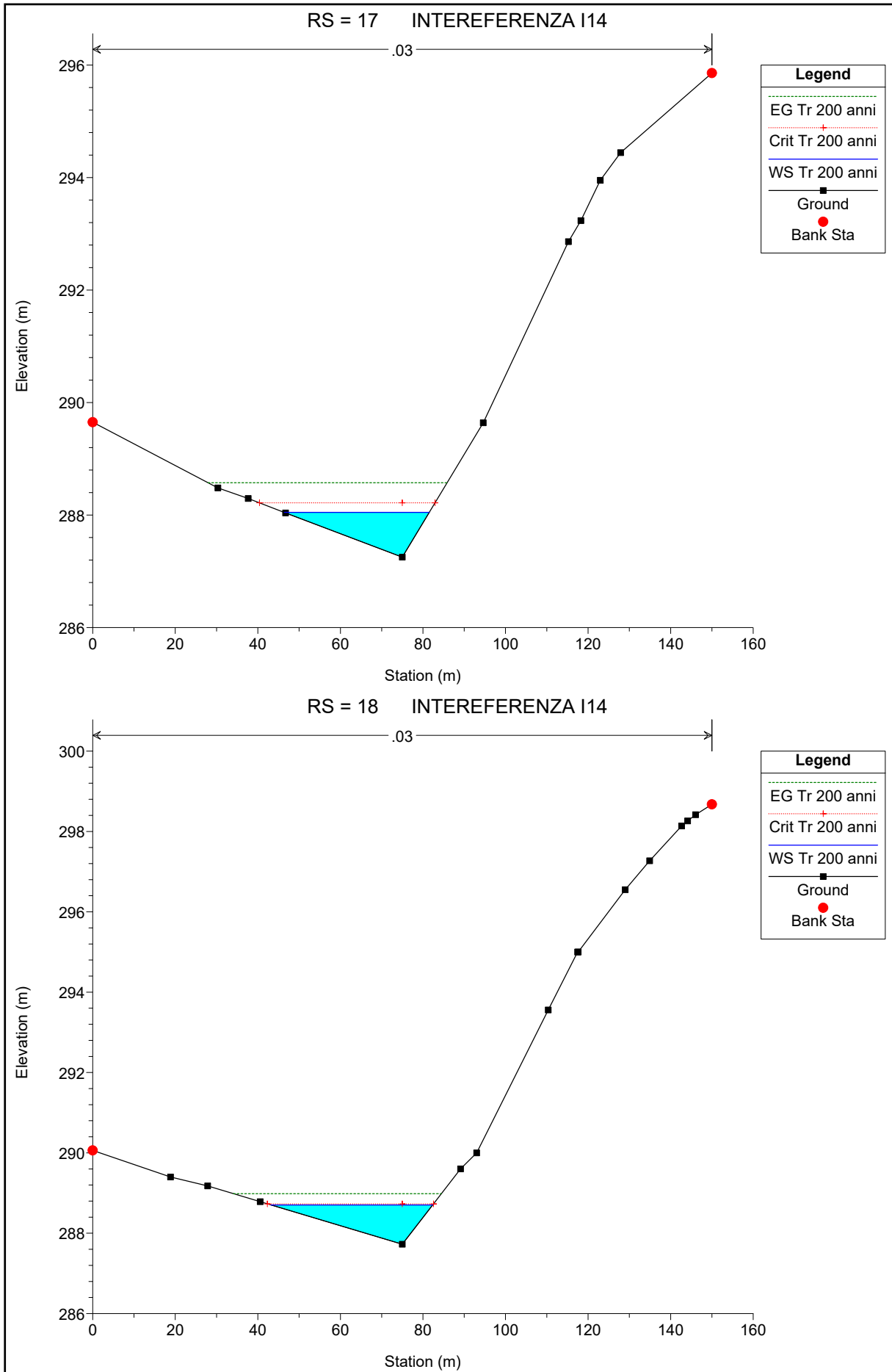




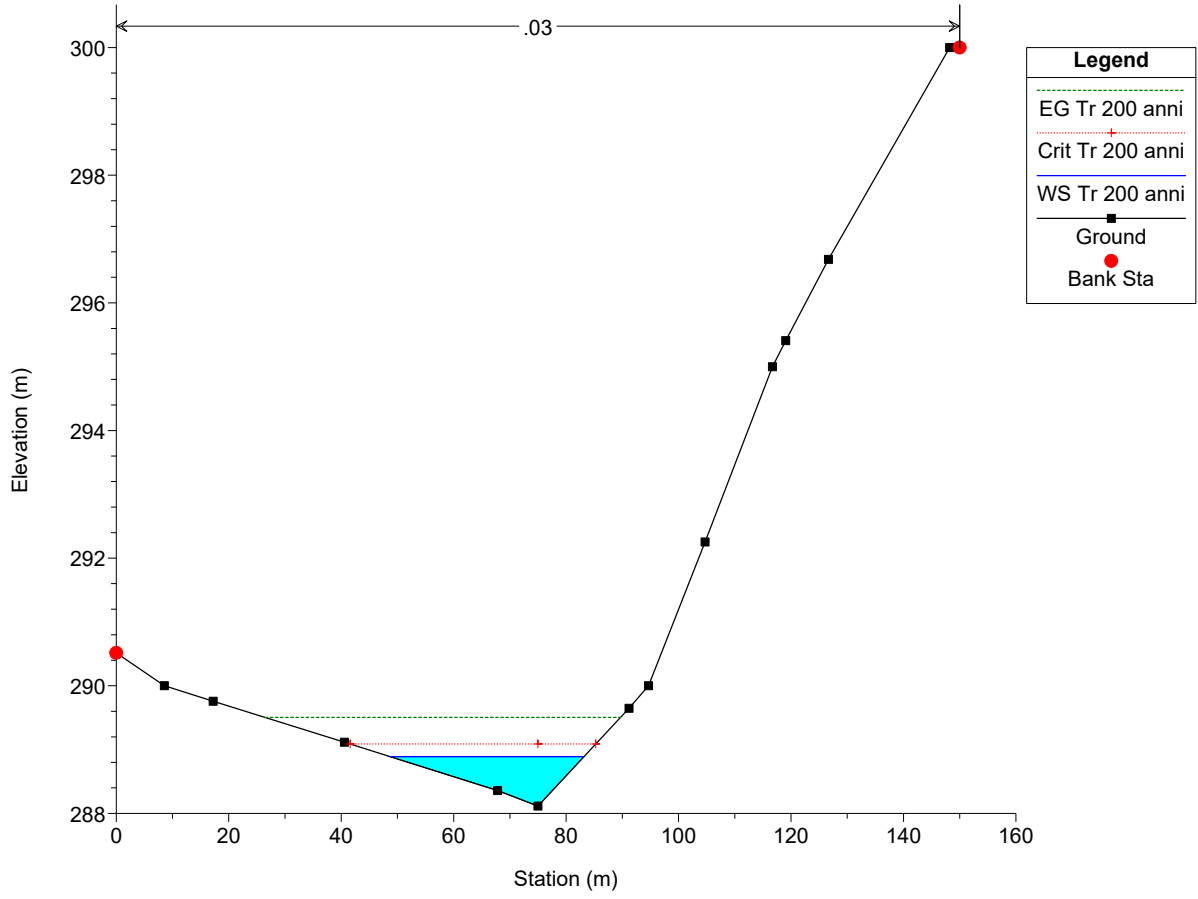








RS = 19 INTEREFERENZA I14





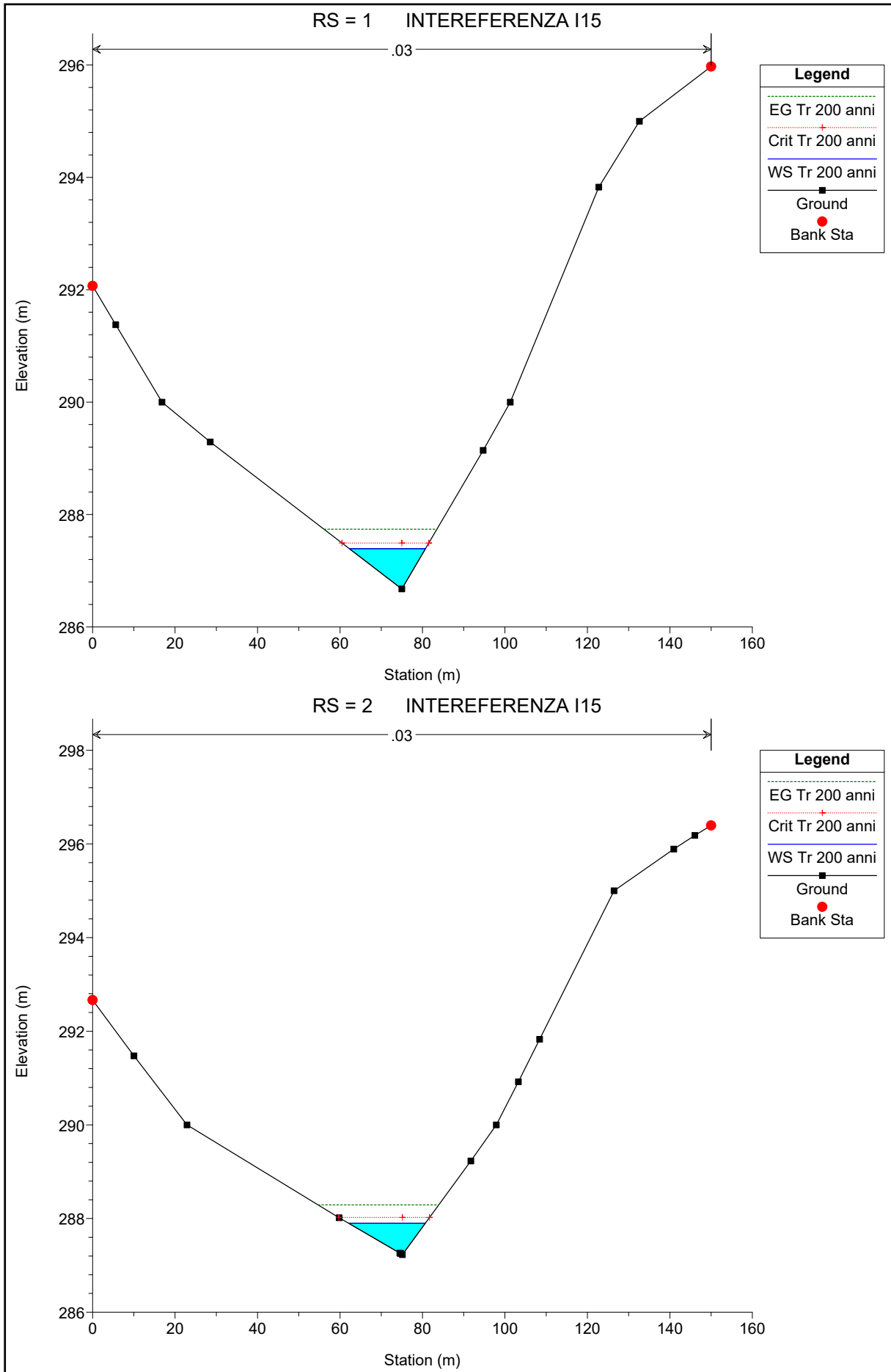
**TENPROJECT**

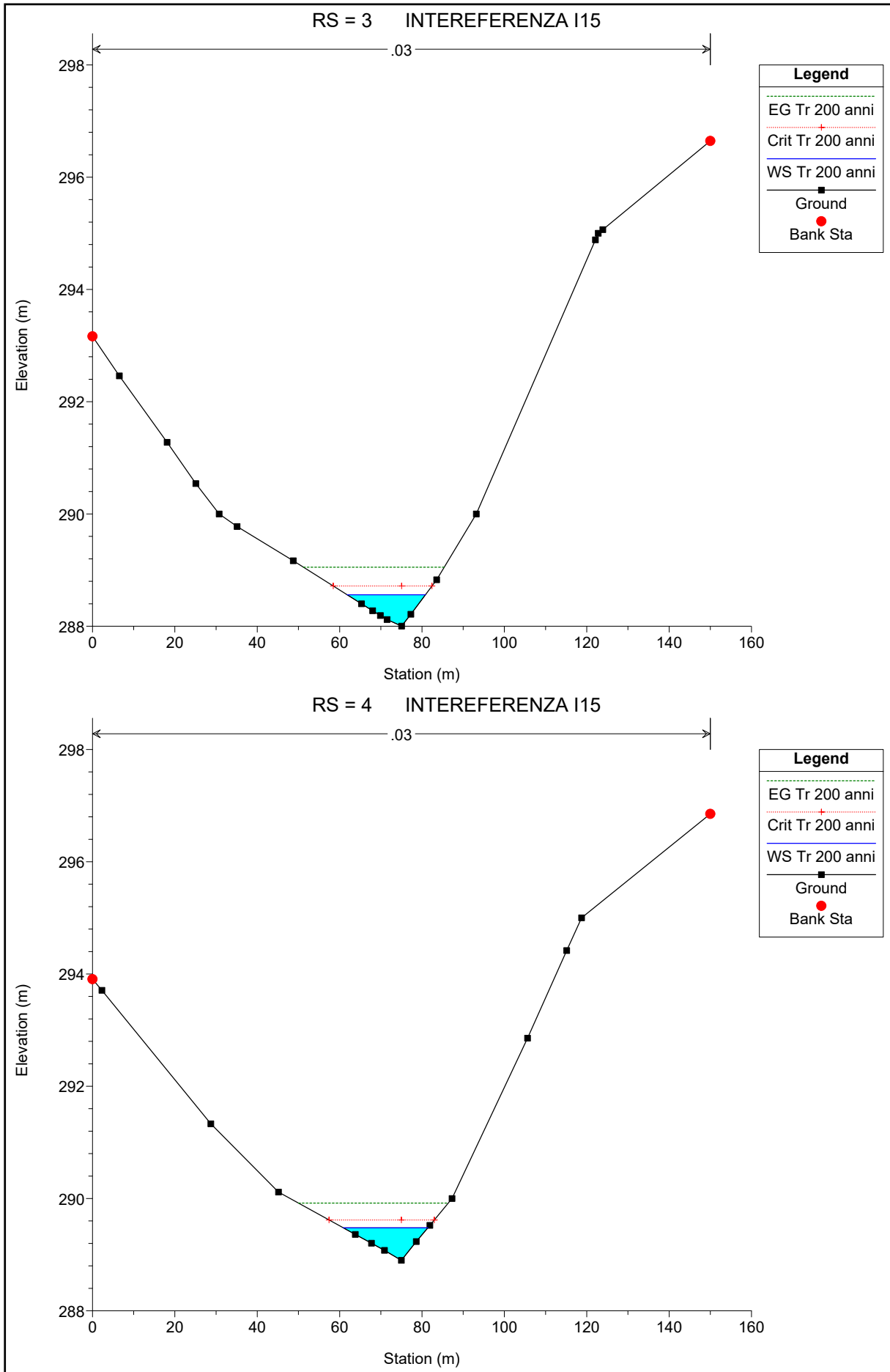
Studio di compatibilità idrologica e idraulica -  
Relazione idraulica

Codice  
Revisione  
Data  
Pagina

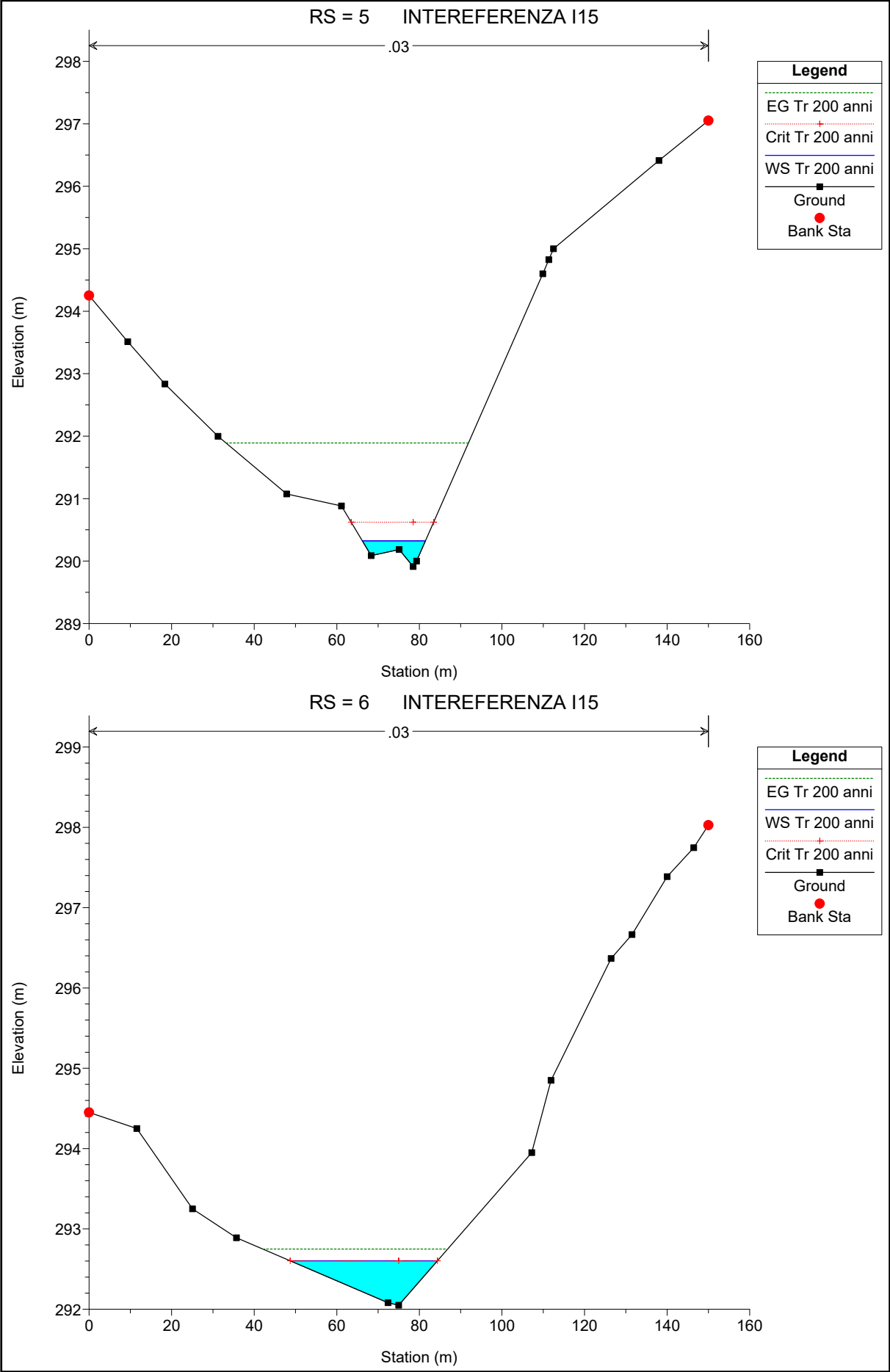
GE.ASS01.PD.0.6  
00  
16/04/2018  
13 di 32

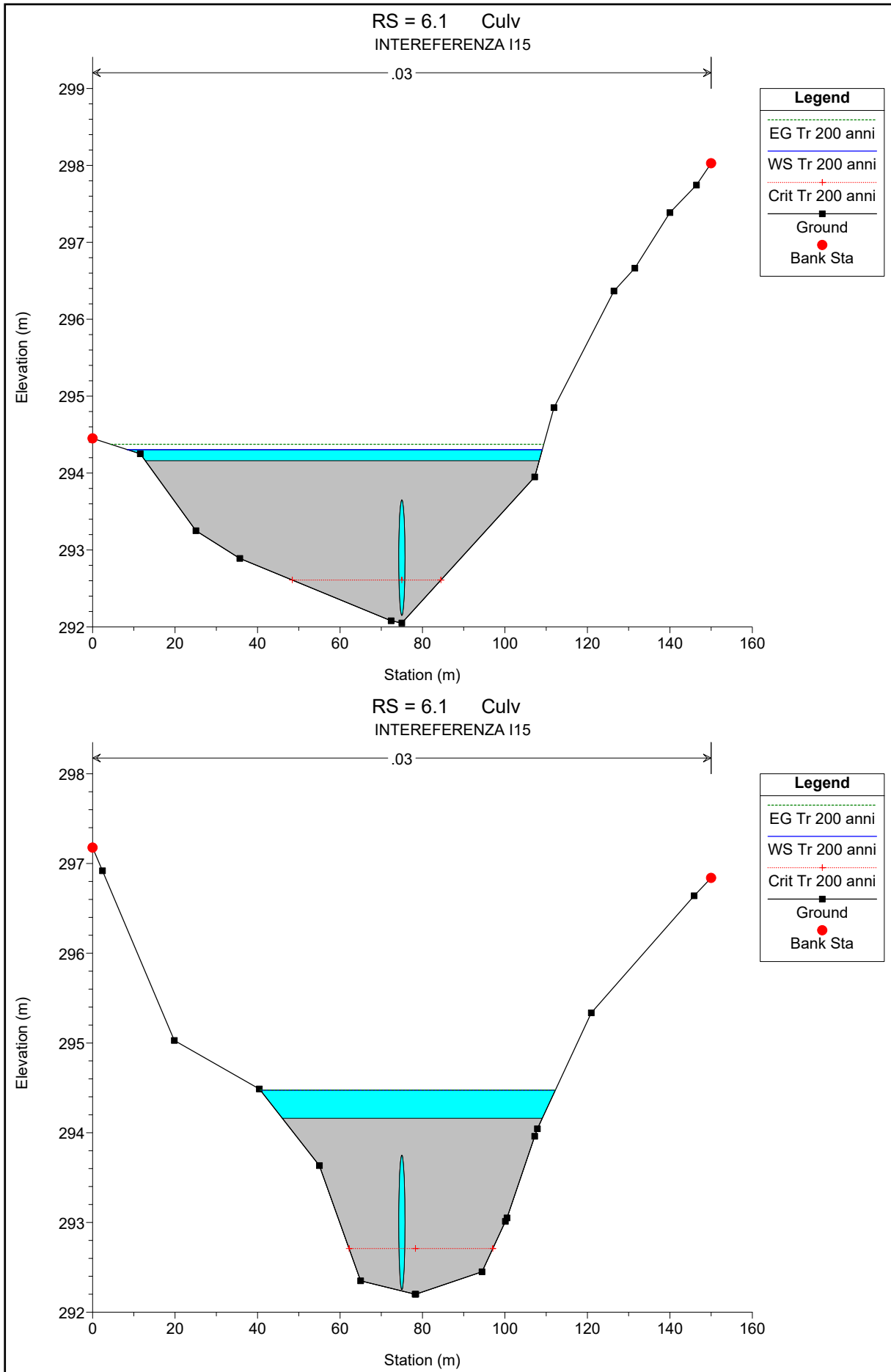
# INTERFERENZA I15

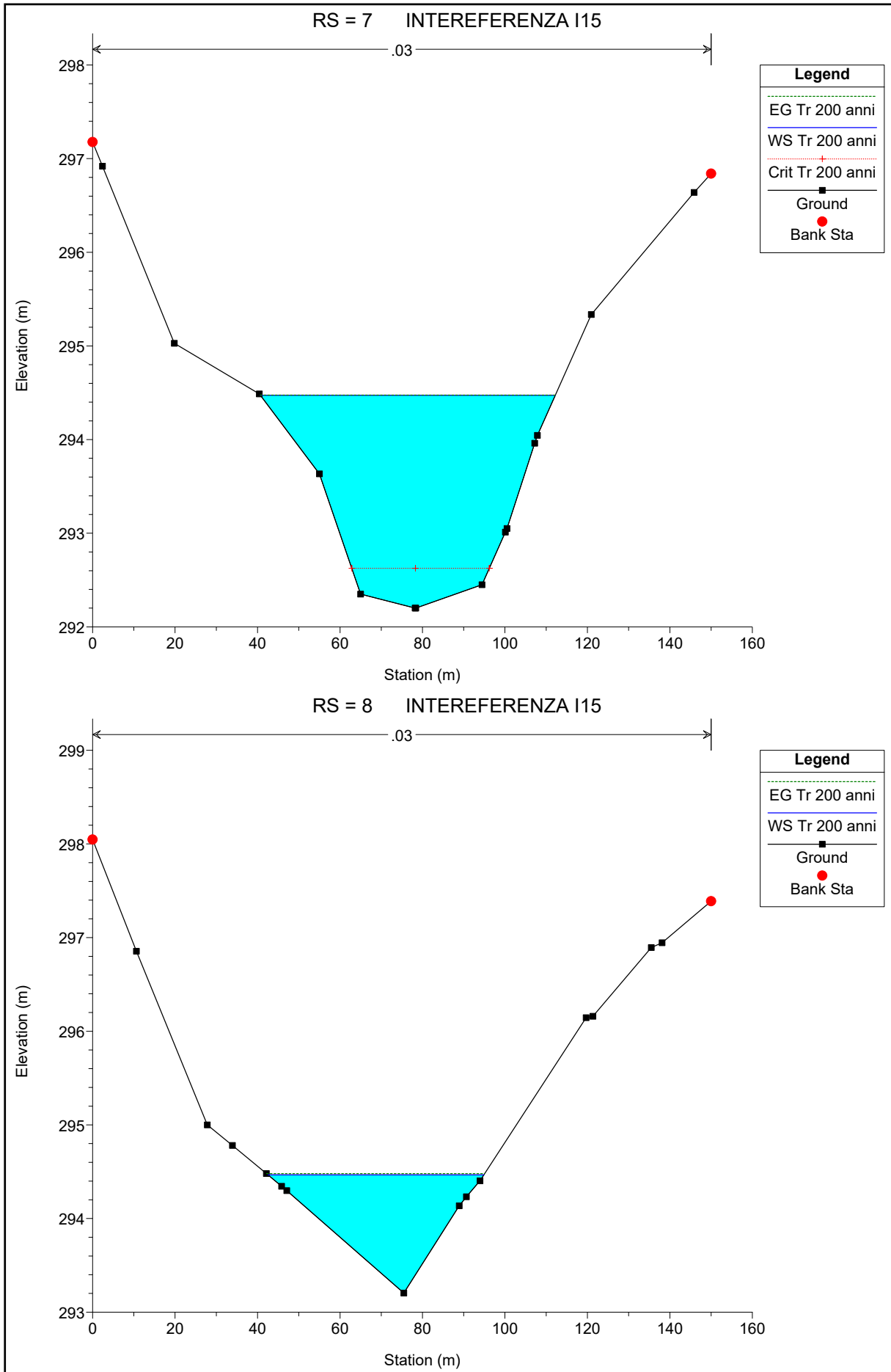


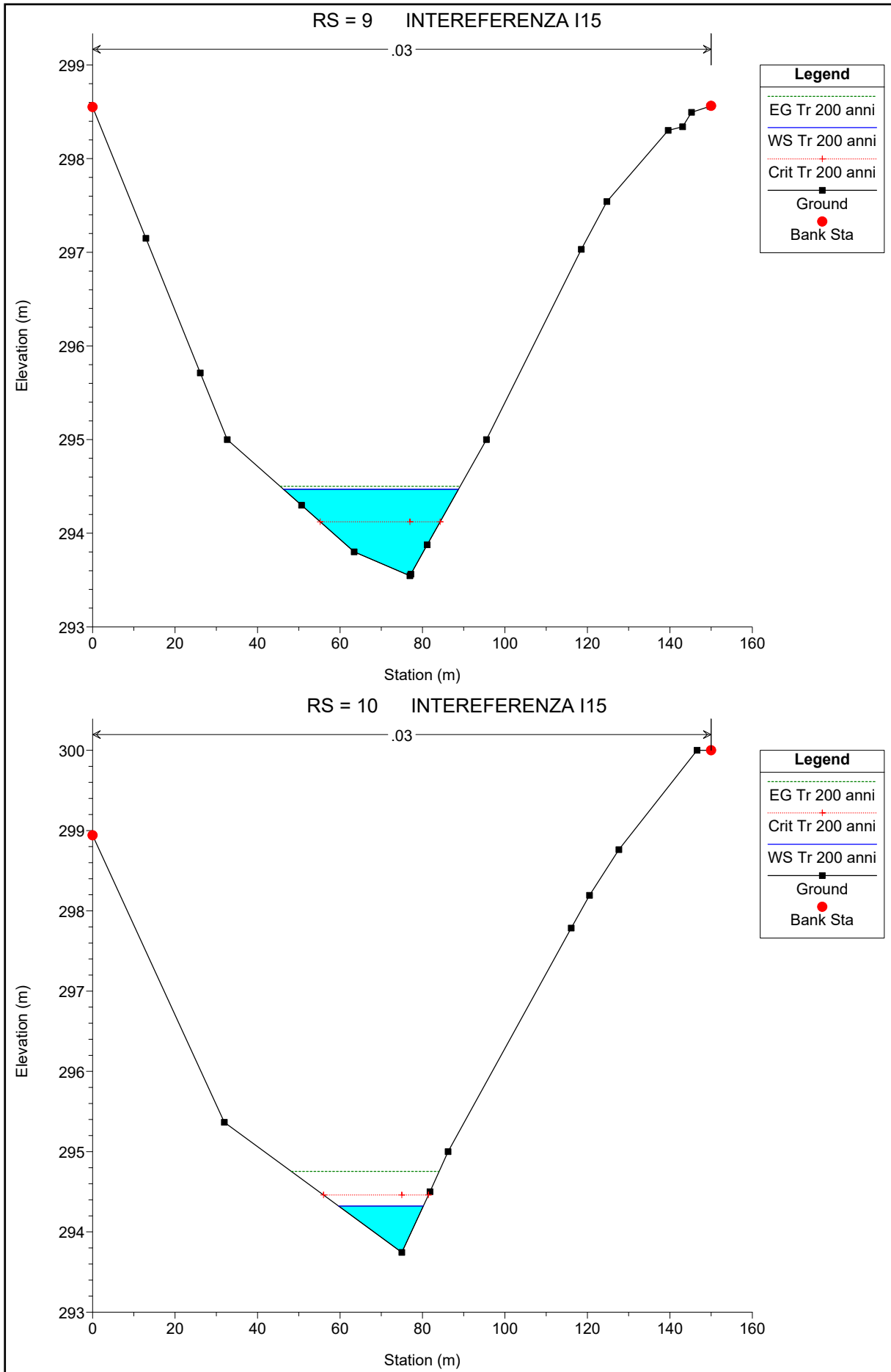














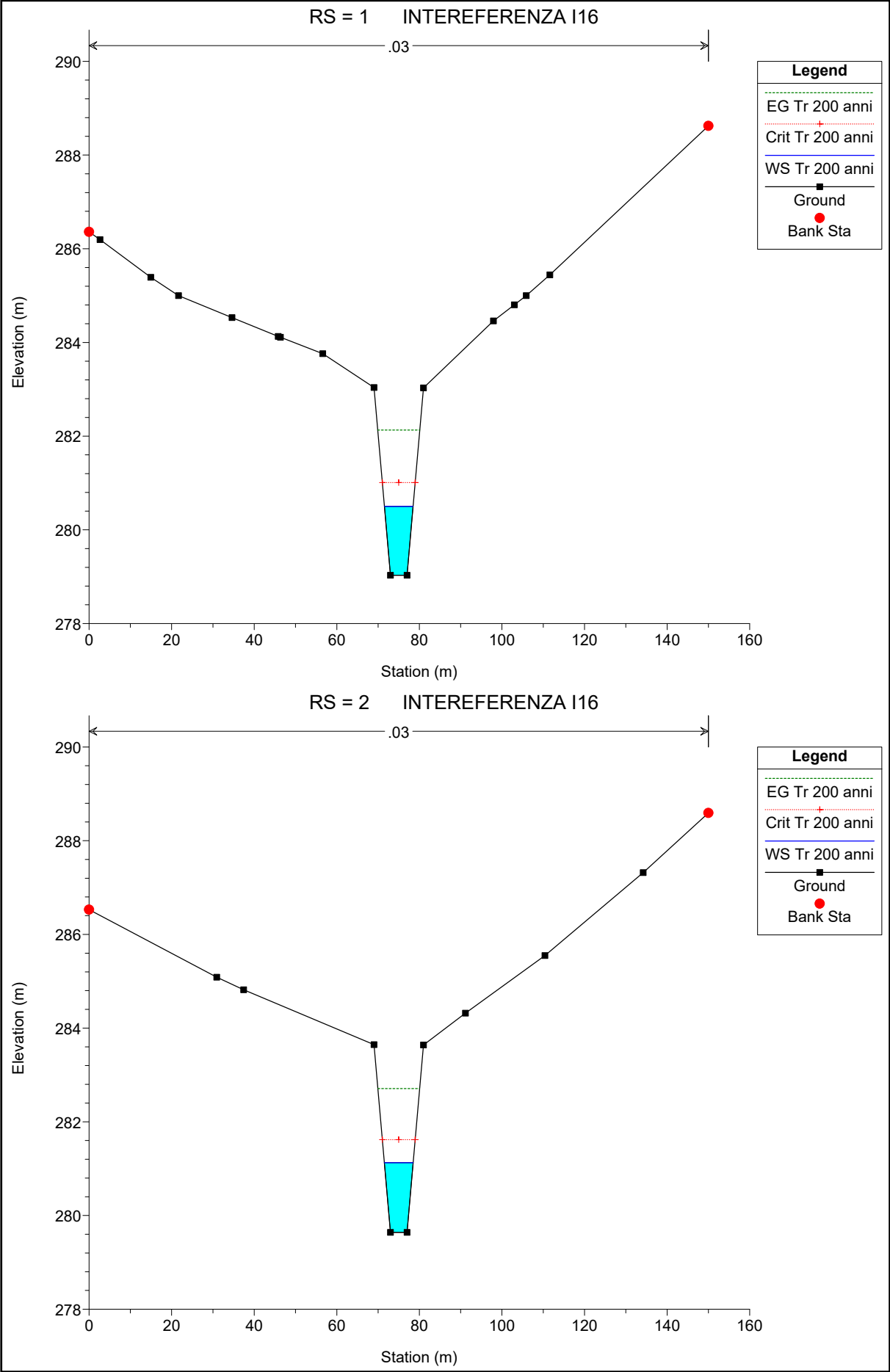
**TENPROJECT**

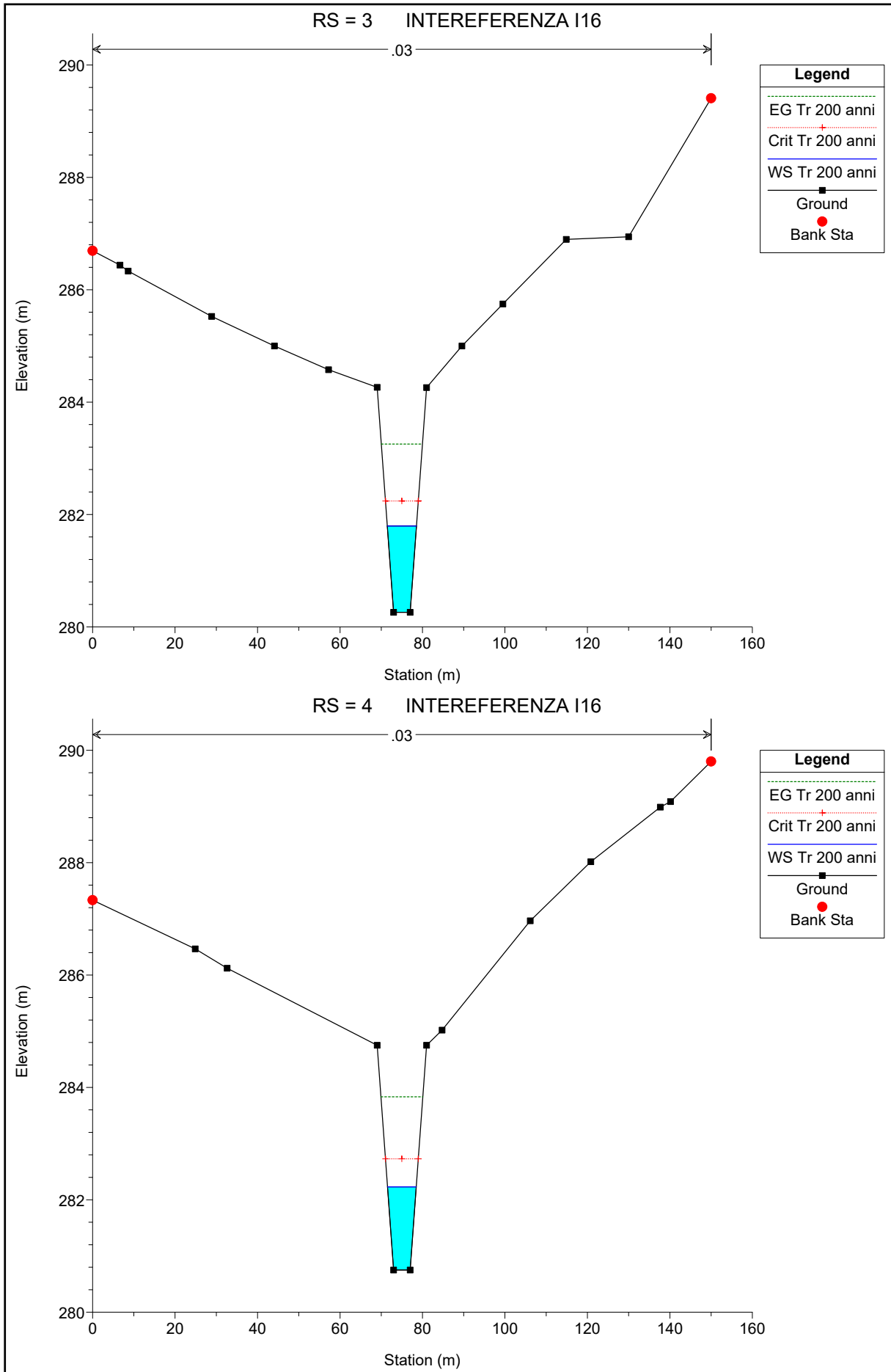
Studio di compatibilità idrologica e idraulica -  
Relazione idraulica

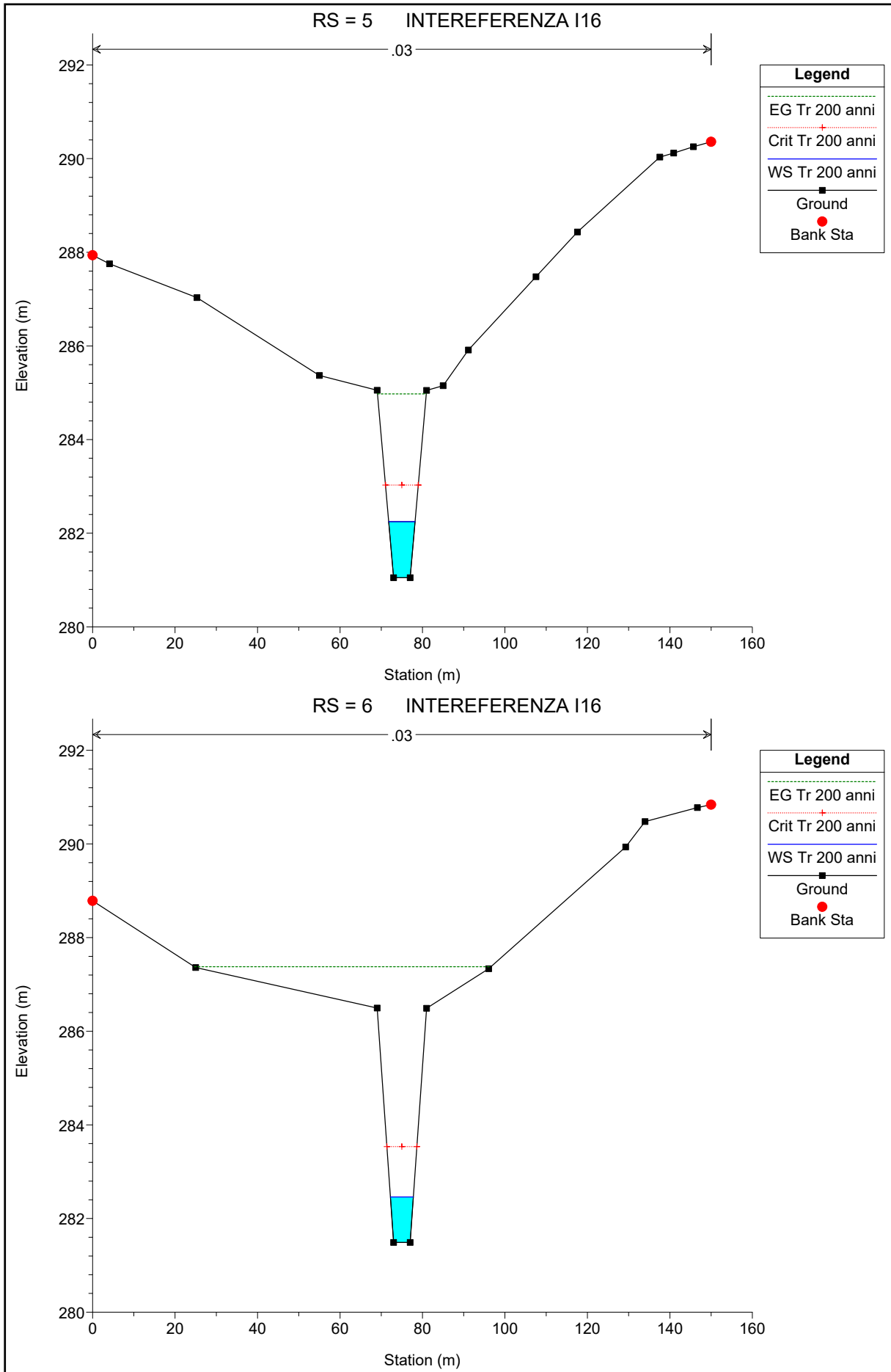
Codice  
Revisione  
Data  
Pagina

GE.ASS01.PD.0.6  
00  
16/04/2018  
14 di 32

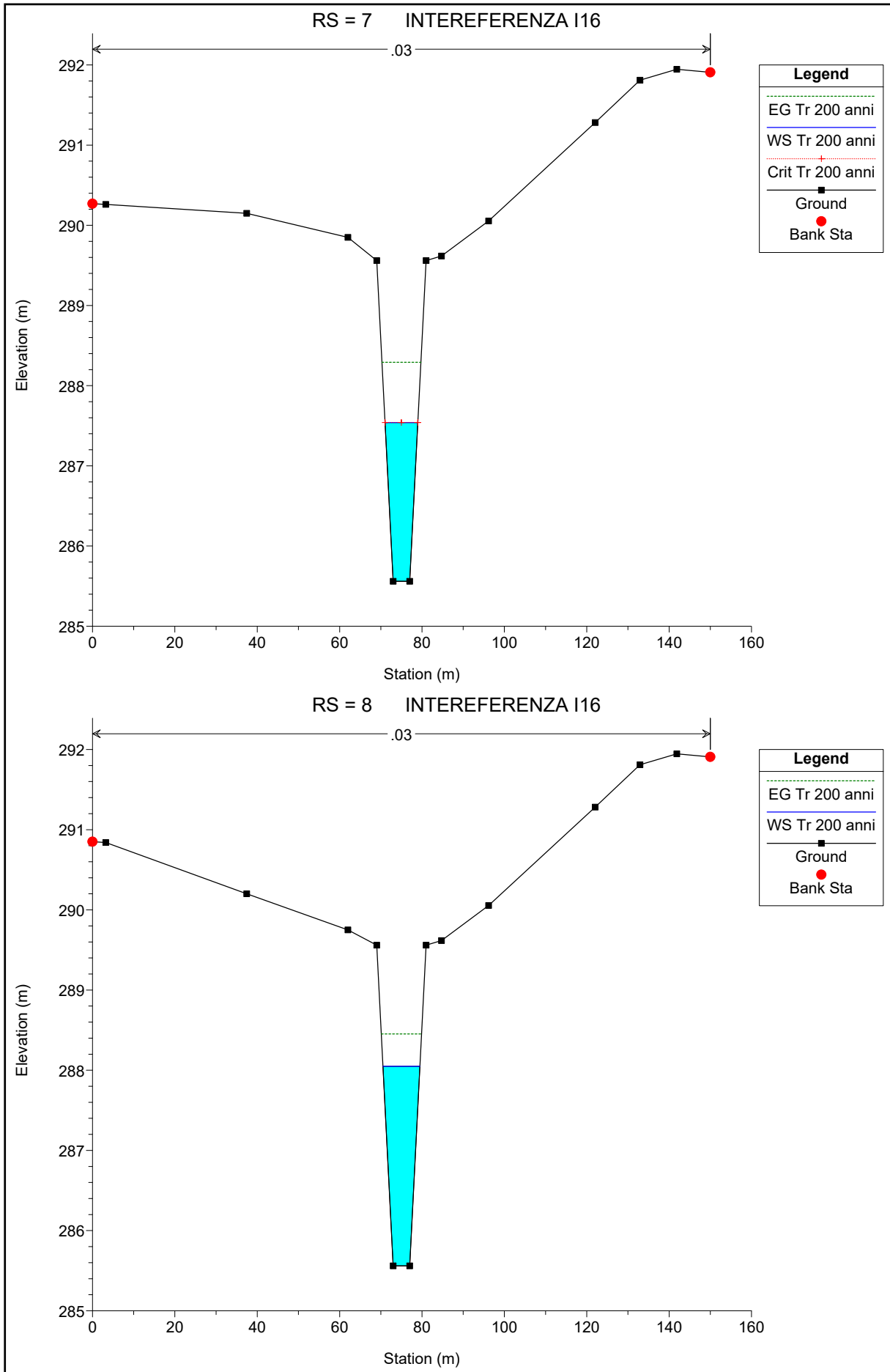
# INTERFERENZA I16

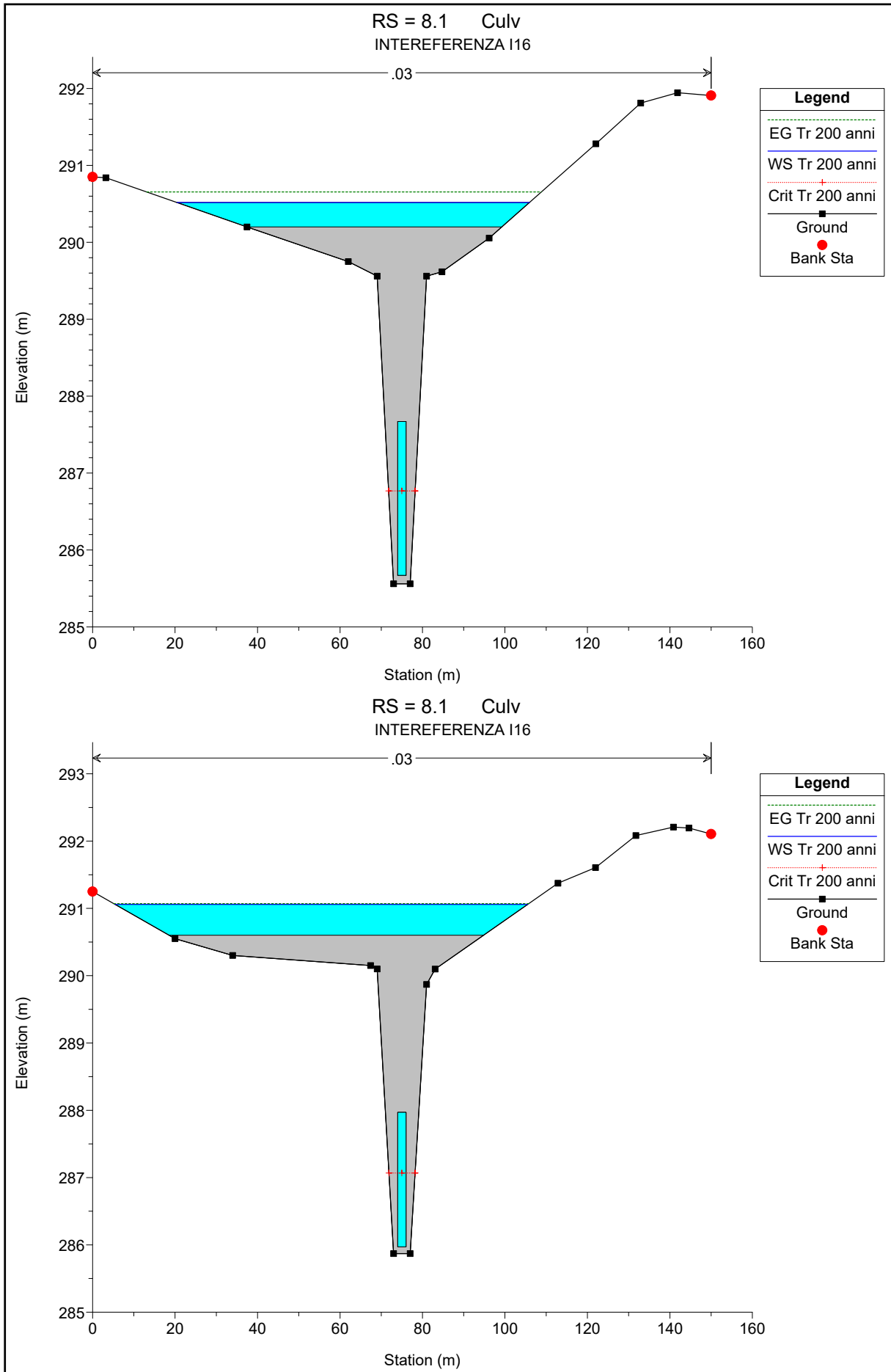


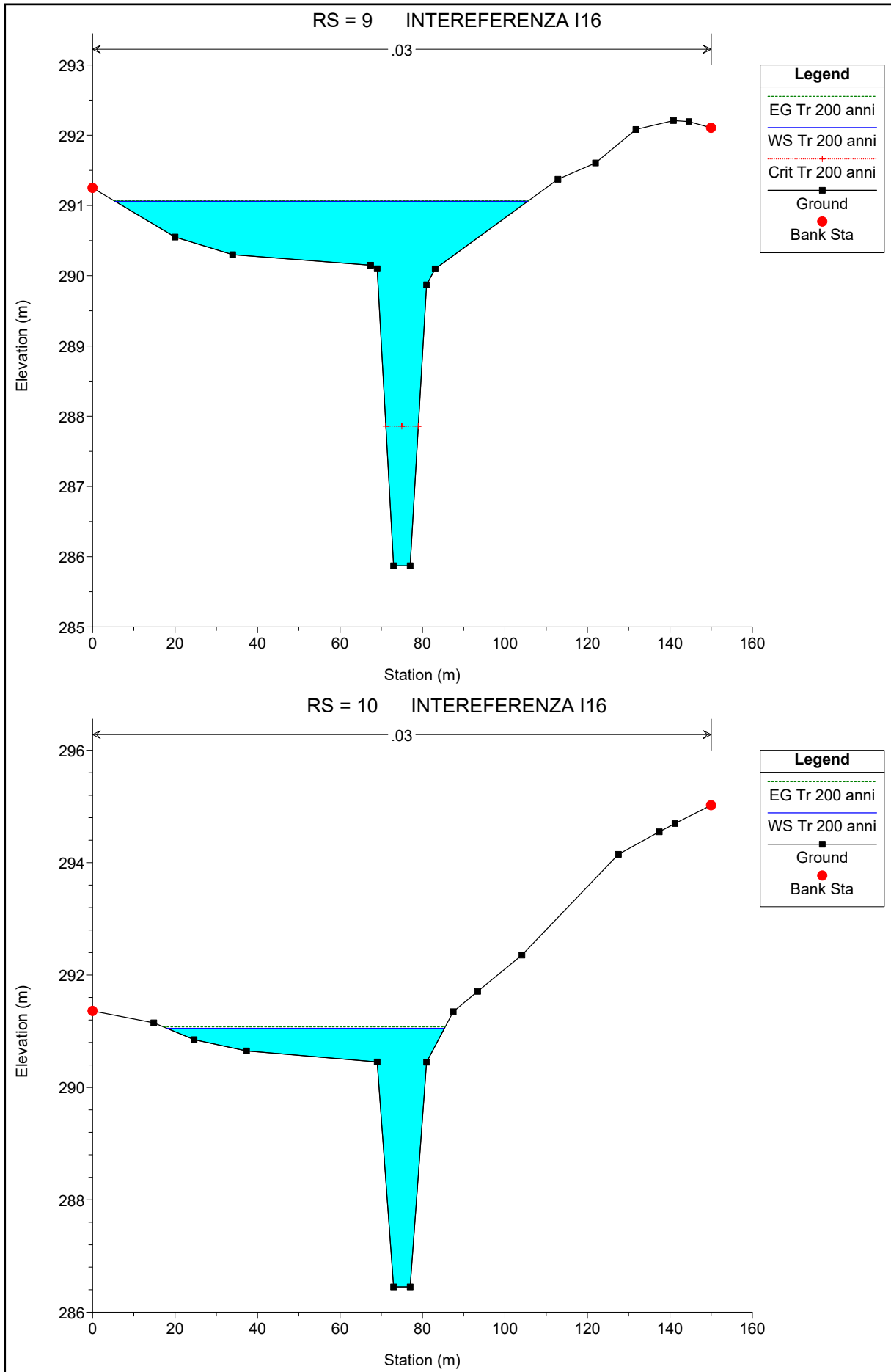


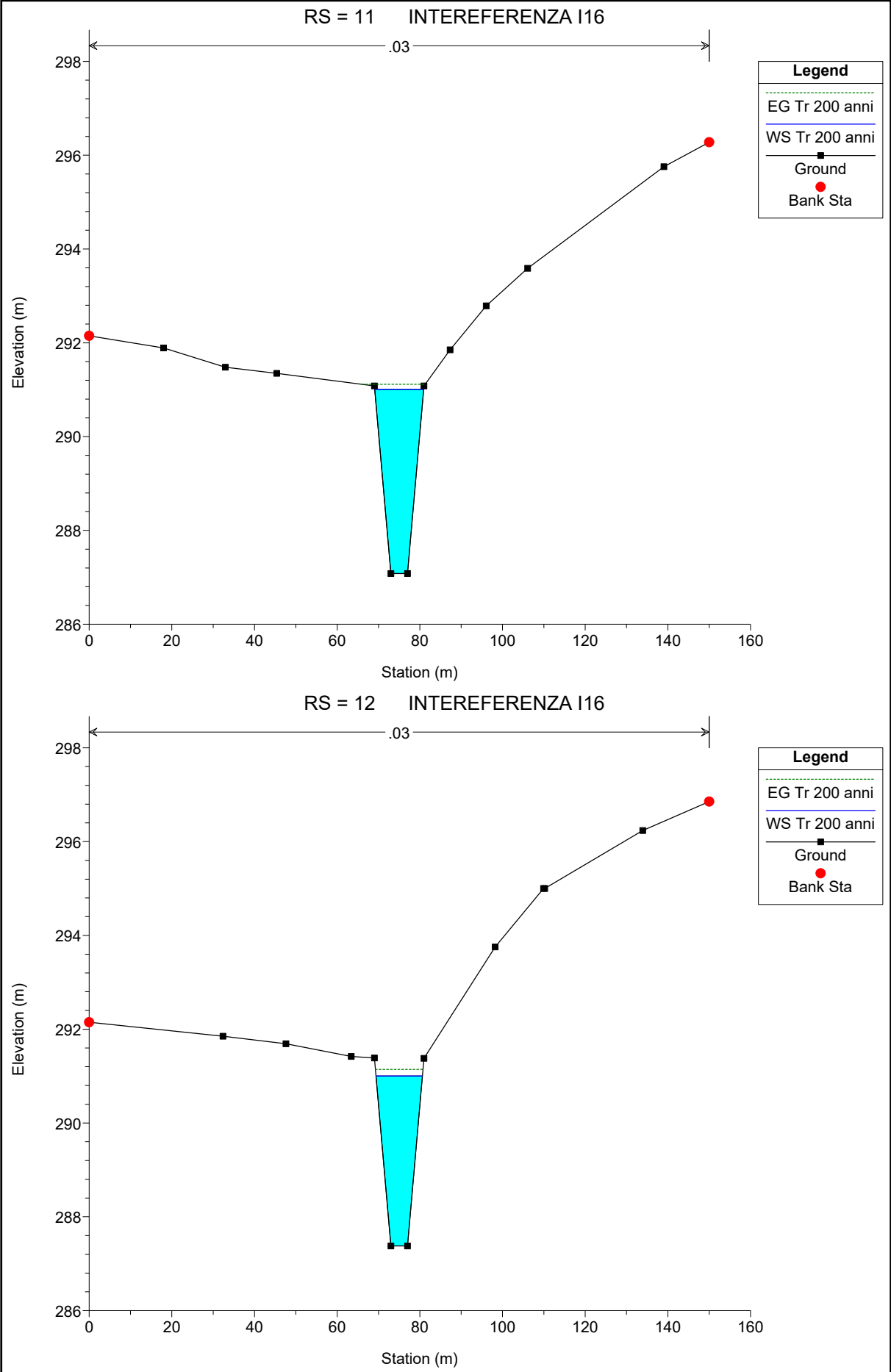




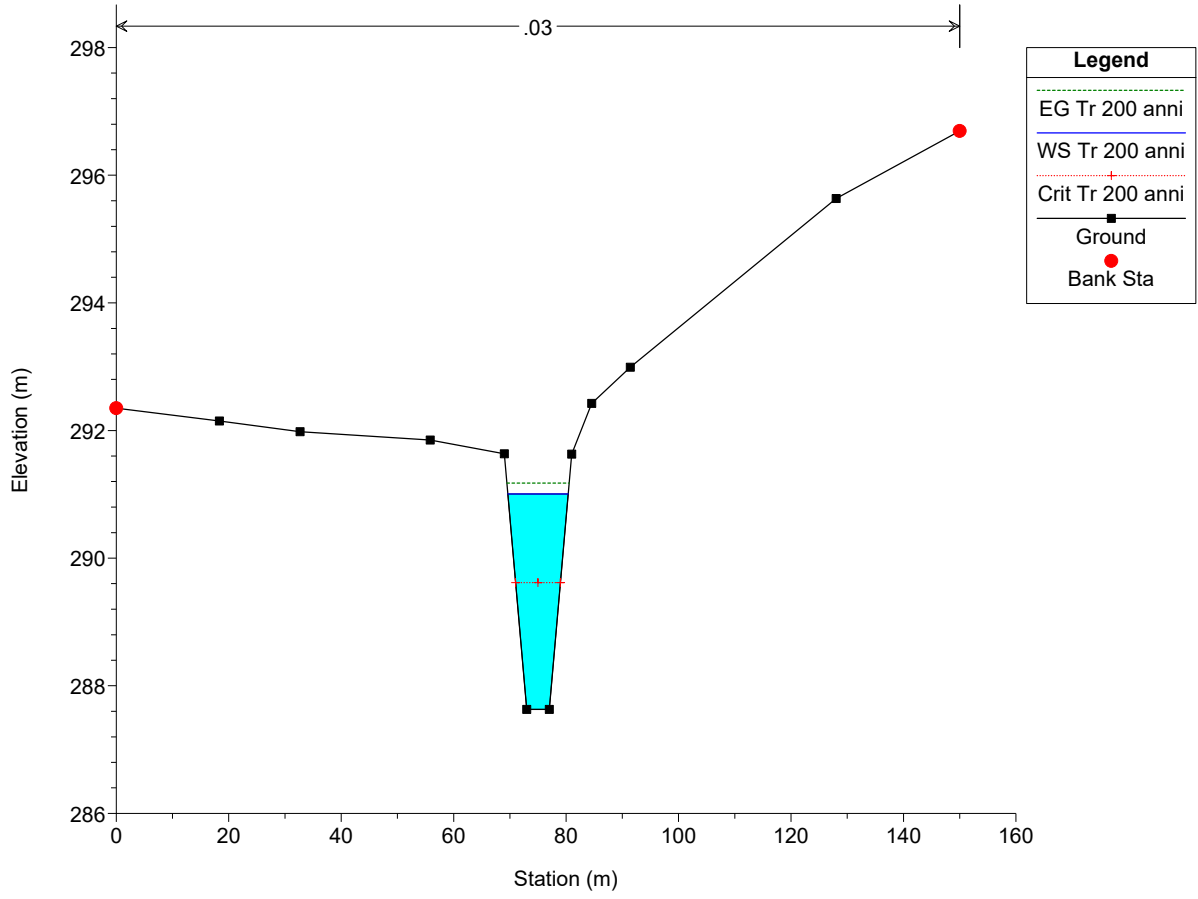








RS = 13 INTEREFERENZA I16





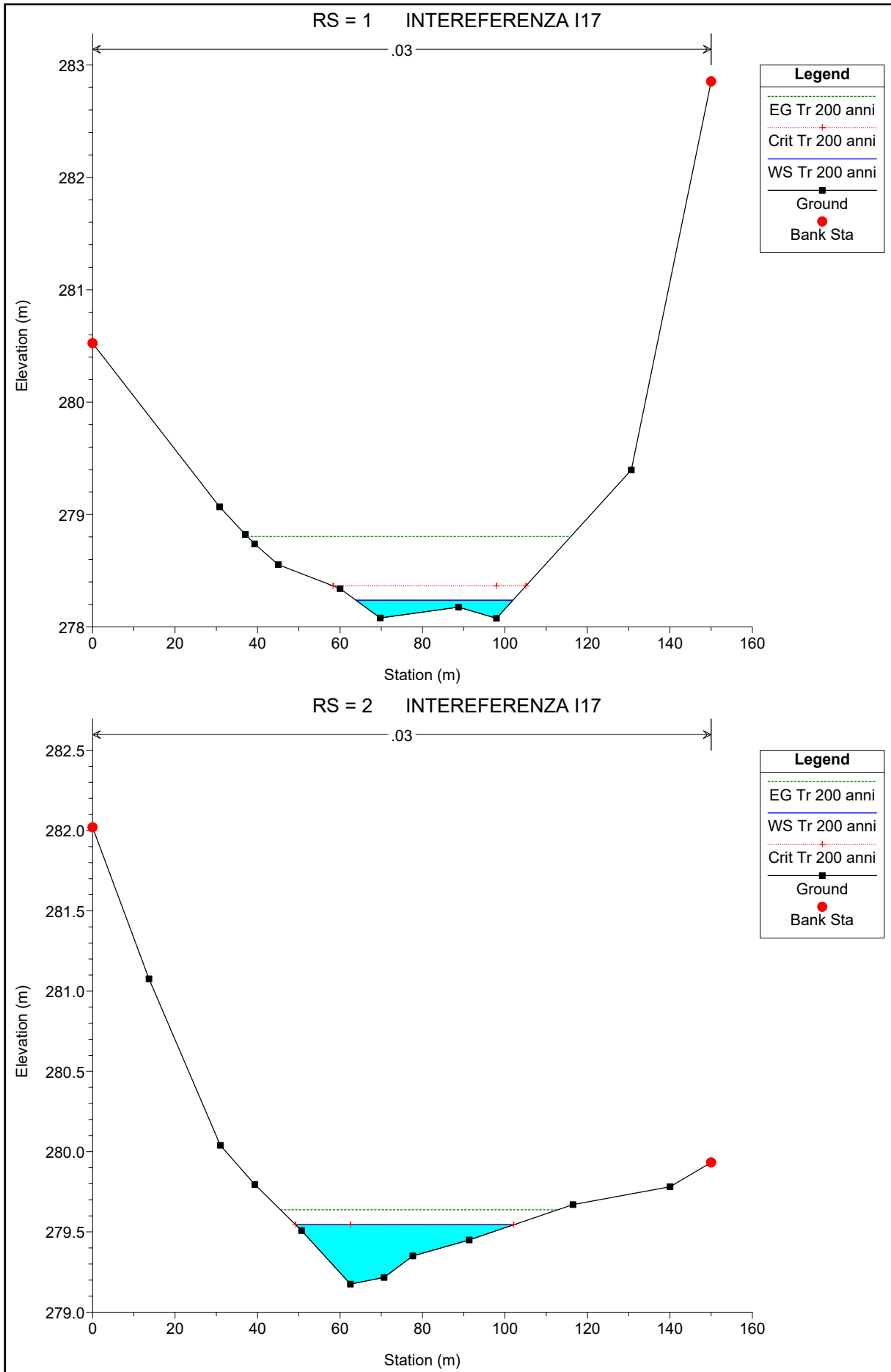
**TENPROJECT**

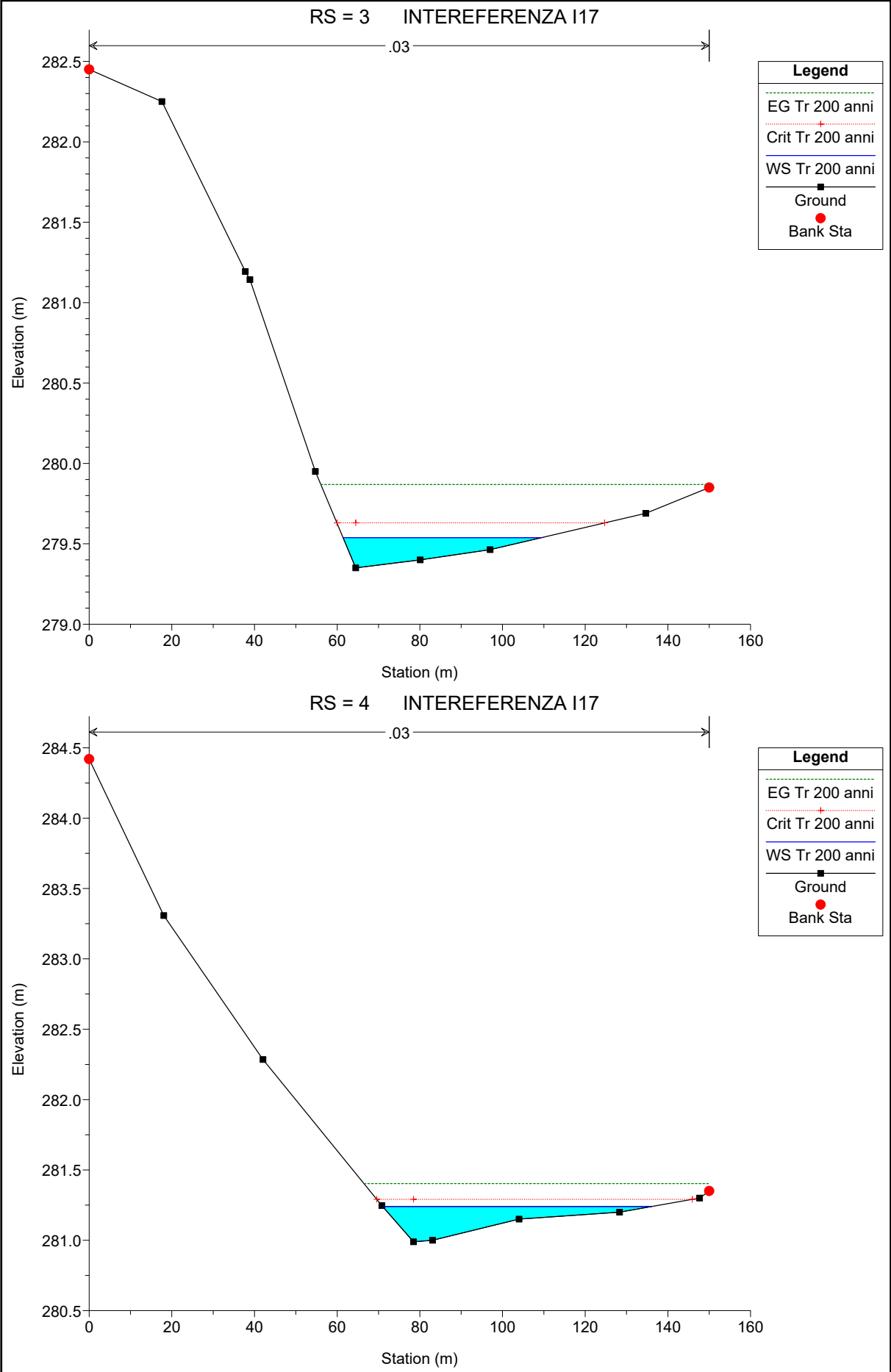
Studio di compatibilità idrologica e idraulica -  
Relazione idraulica

Codice  
Revisione  
Data  
Pagina

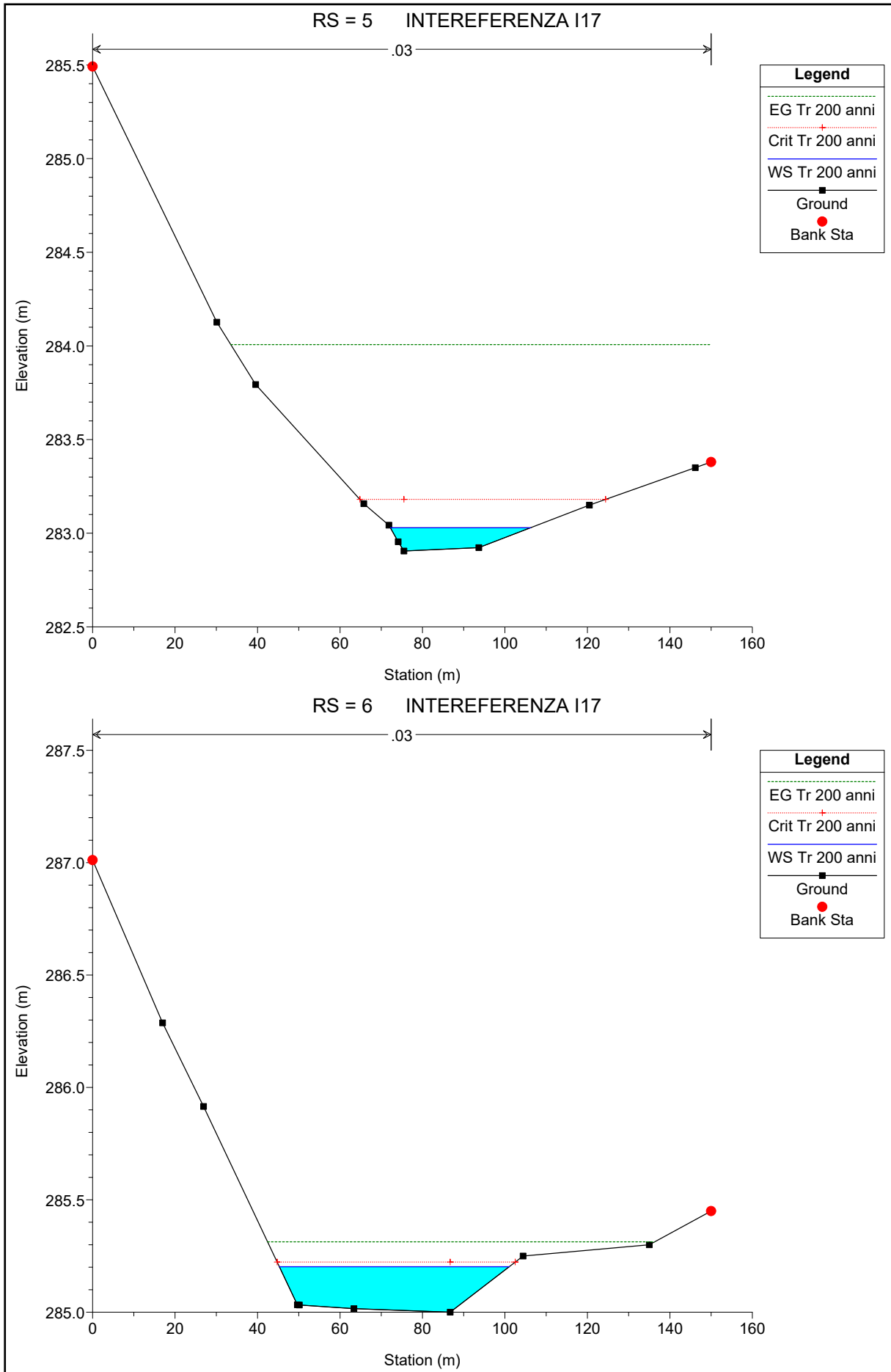
GE.ASS01.PD.0.6  
00  
16/04/2018  
15 di 32

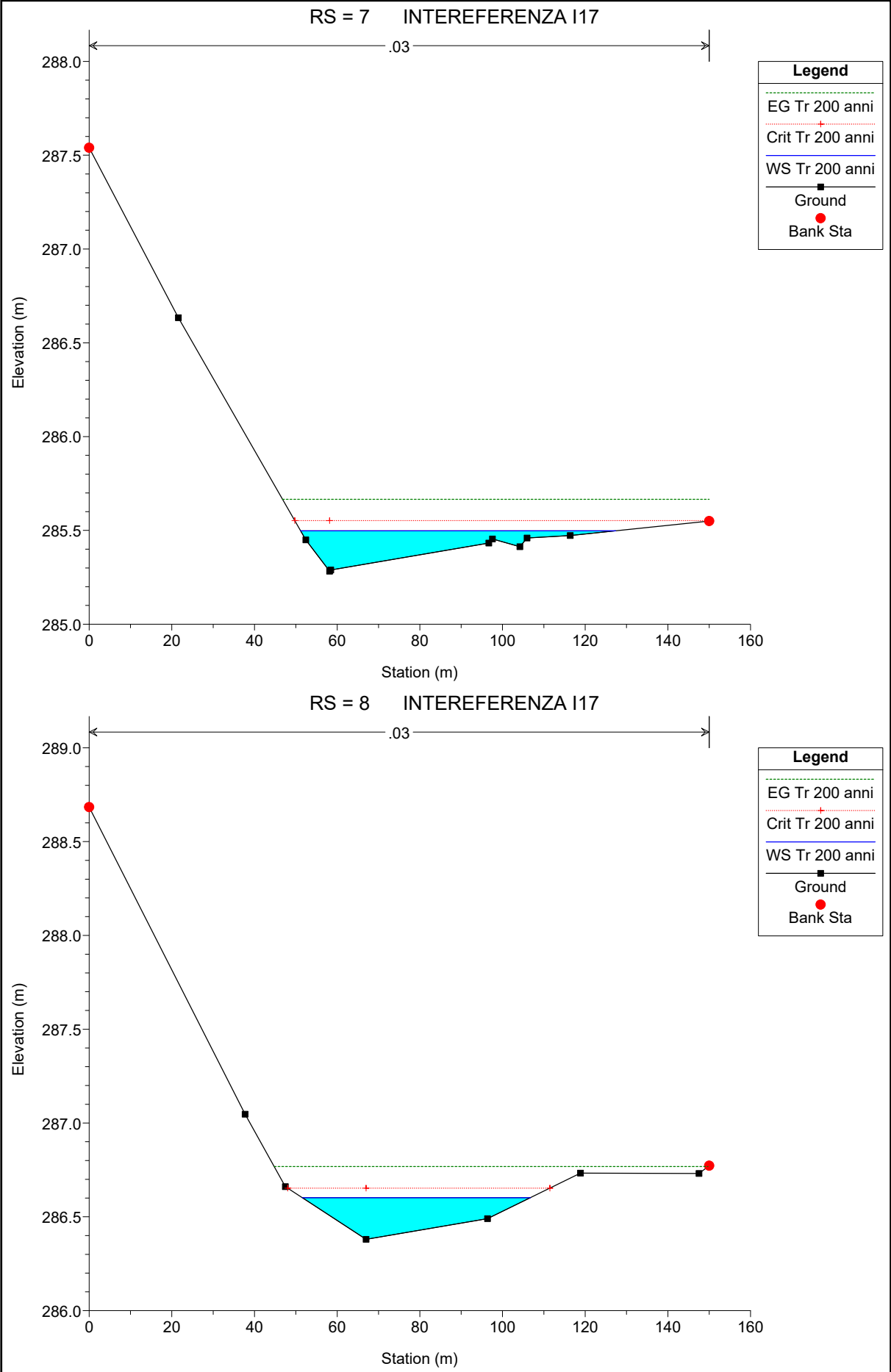
# INTERFERENZA I17

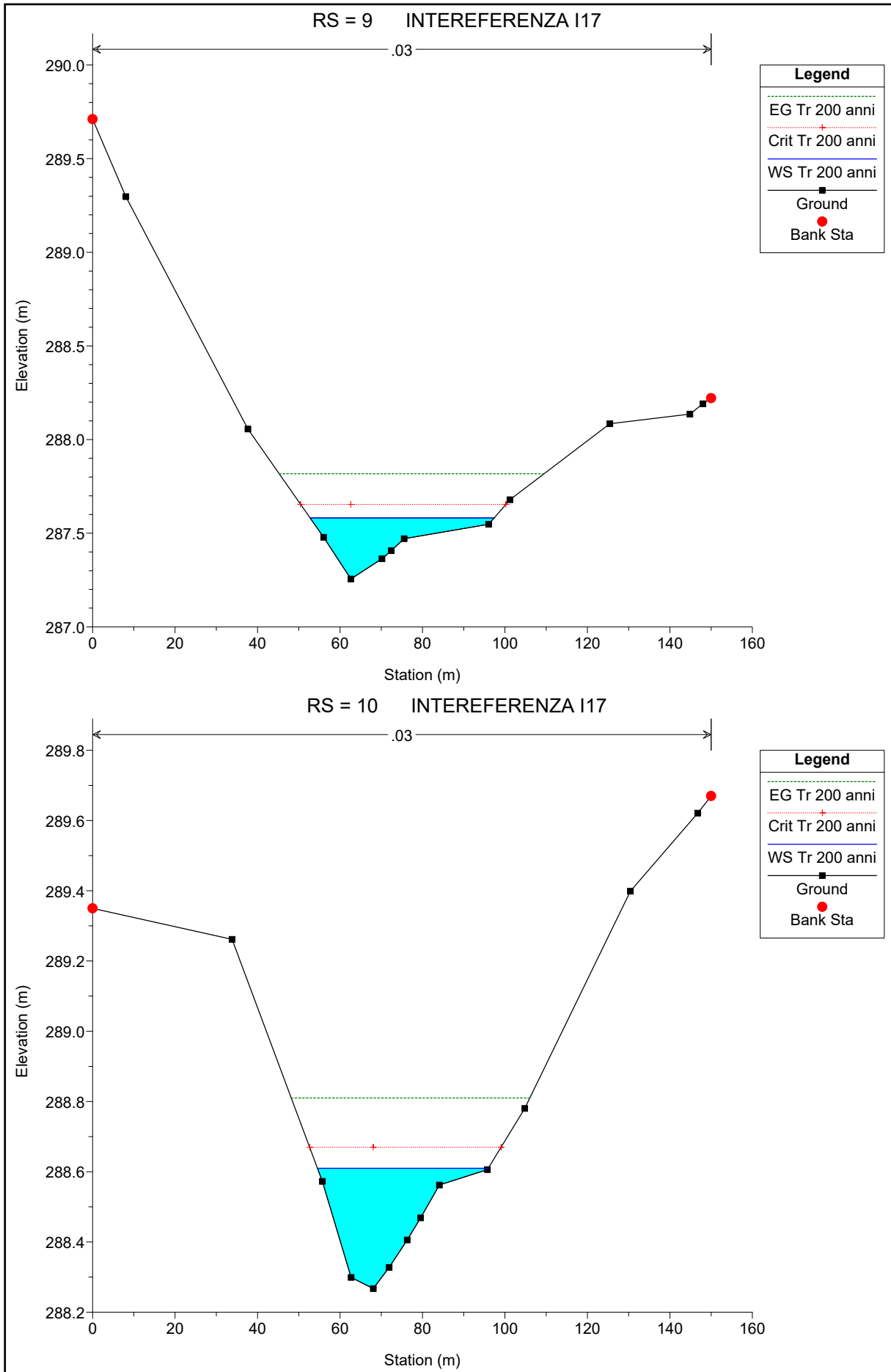




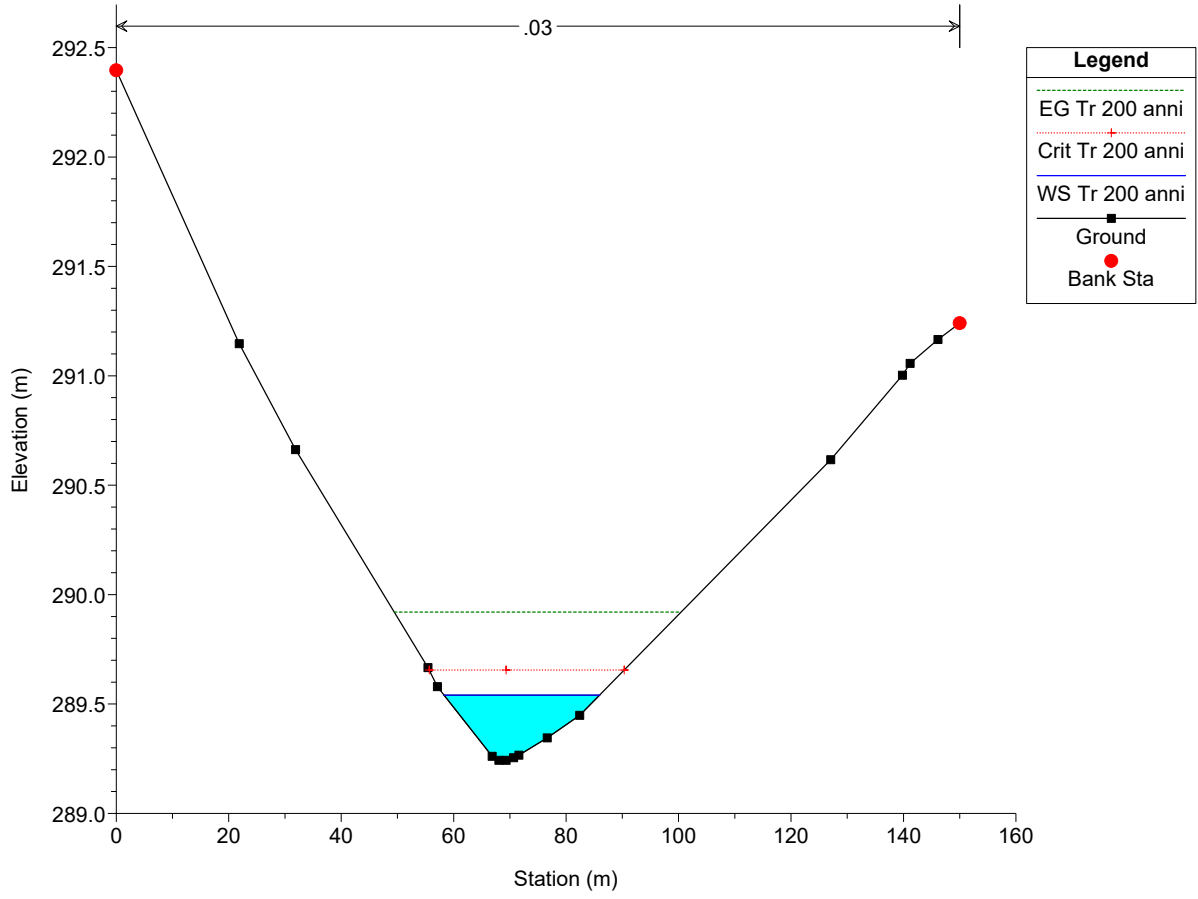








RS = 11 INTEREFERENZA I17





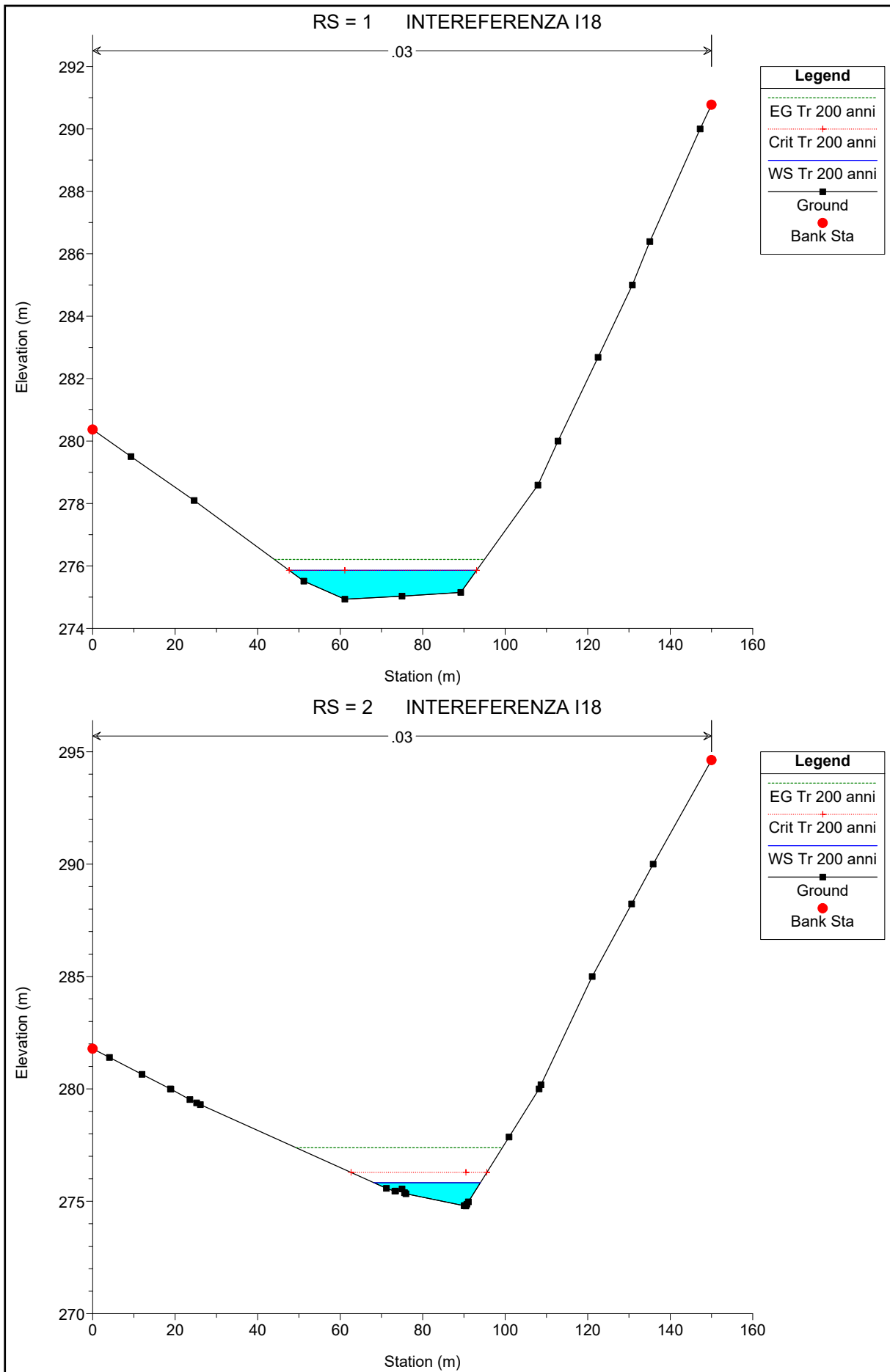
**TENPROJECT**

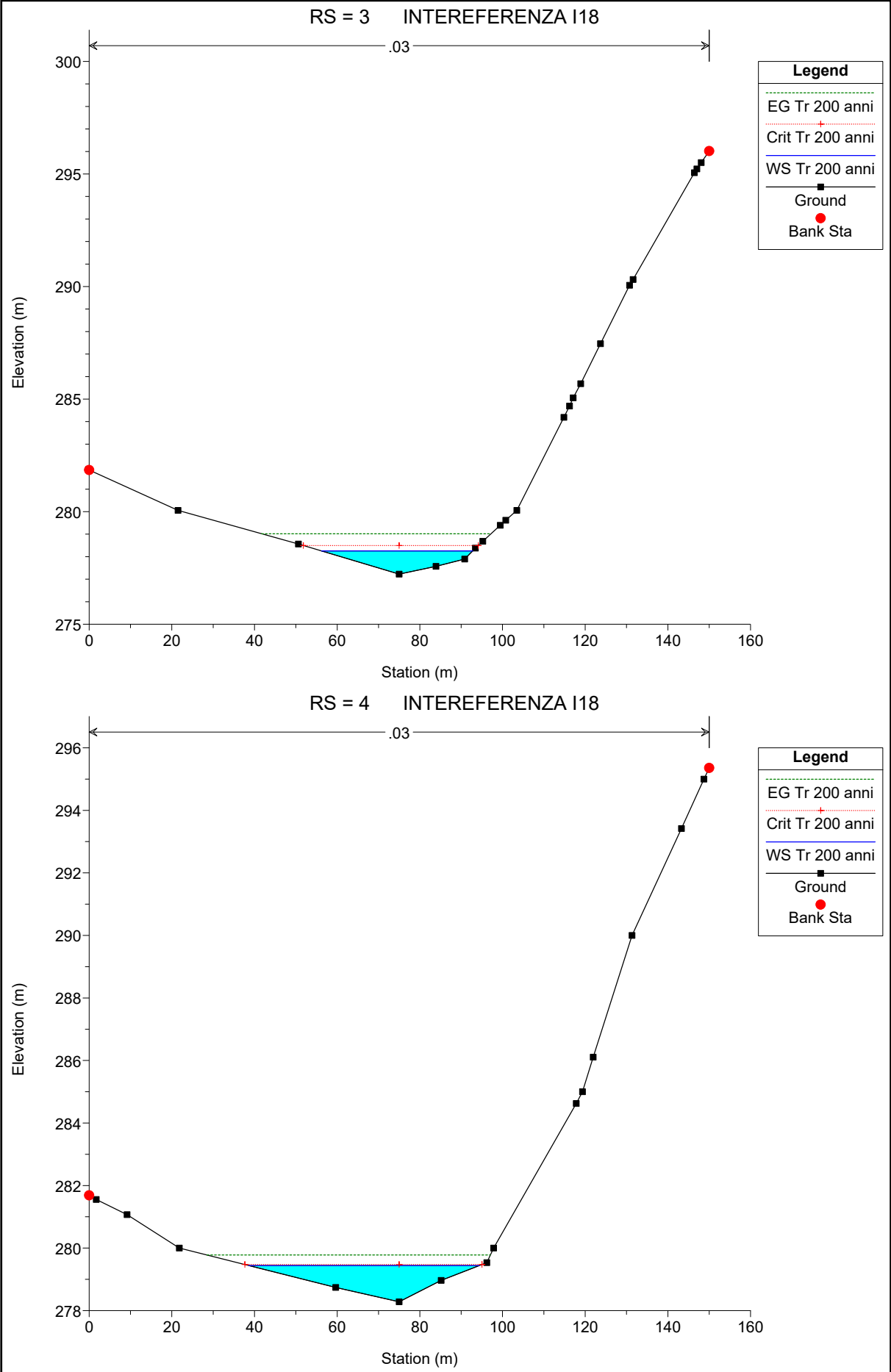
Studio di compatibilità idrologica e idraulica -  
Relazione idraulica

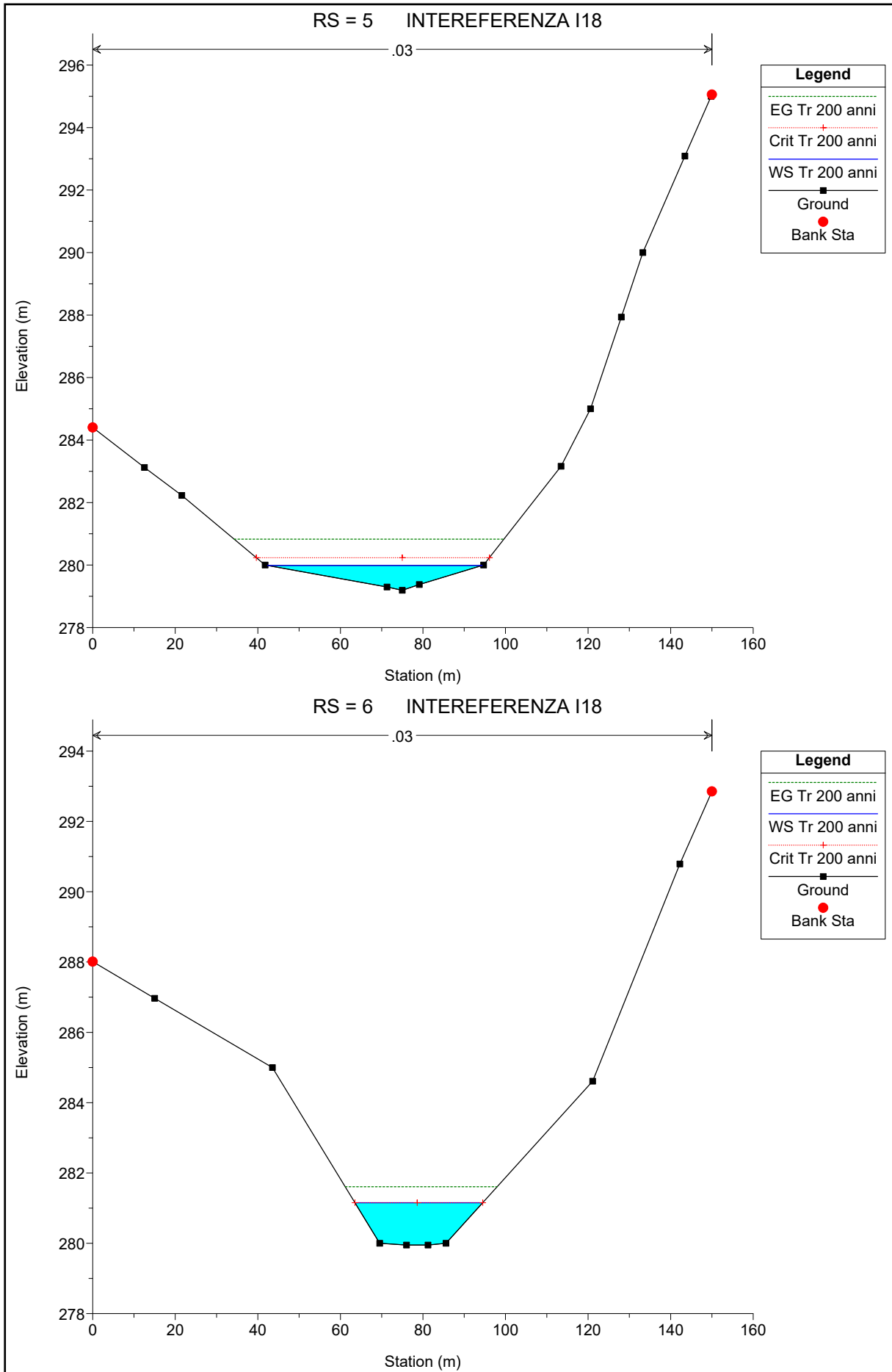
Codice  
Revisione  
Data  
Pagina

GE.ASS01.PD.0.6  
00  
16/04/2018  
16 di 32

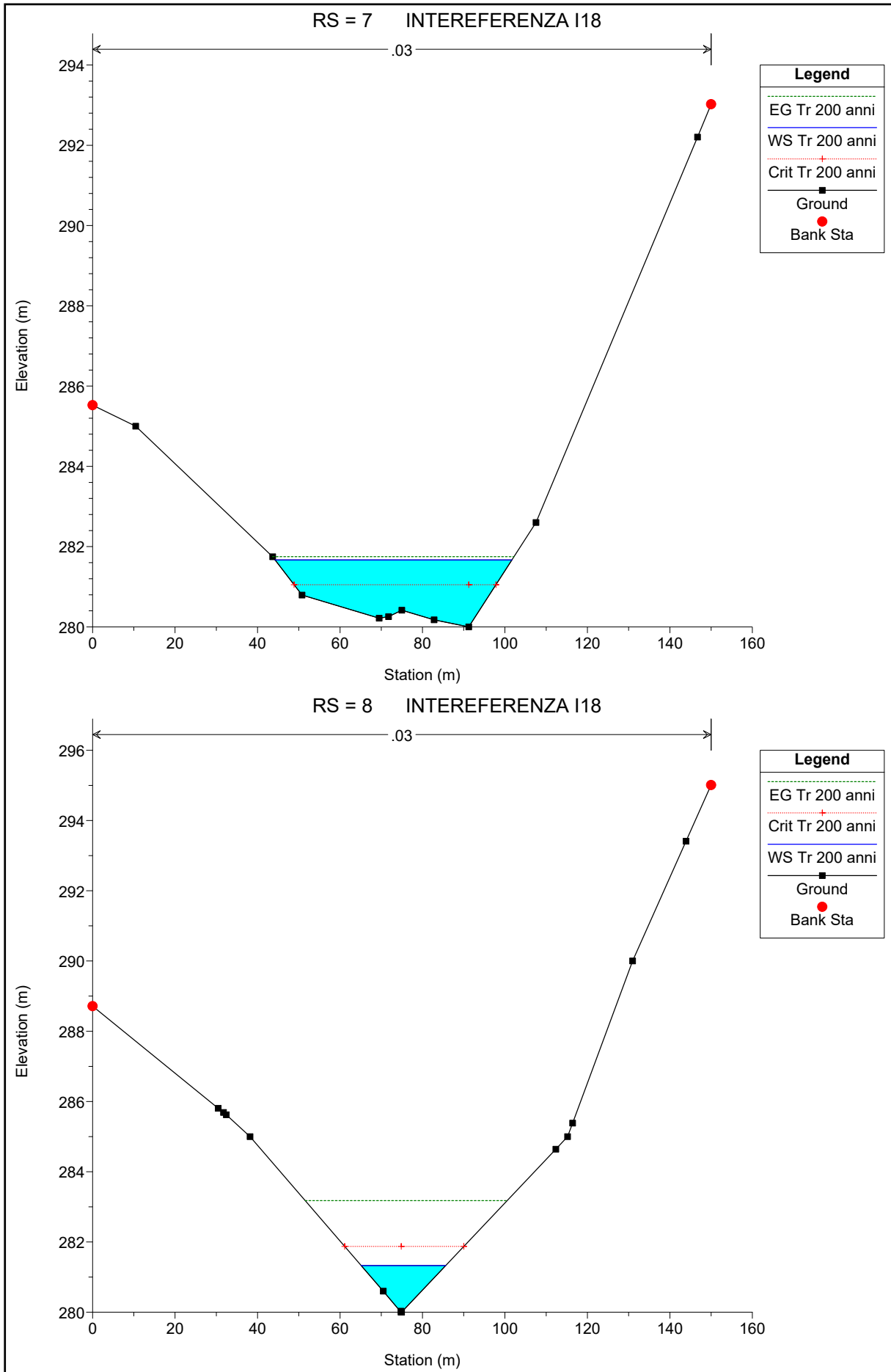
# INTERFERENZA I18

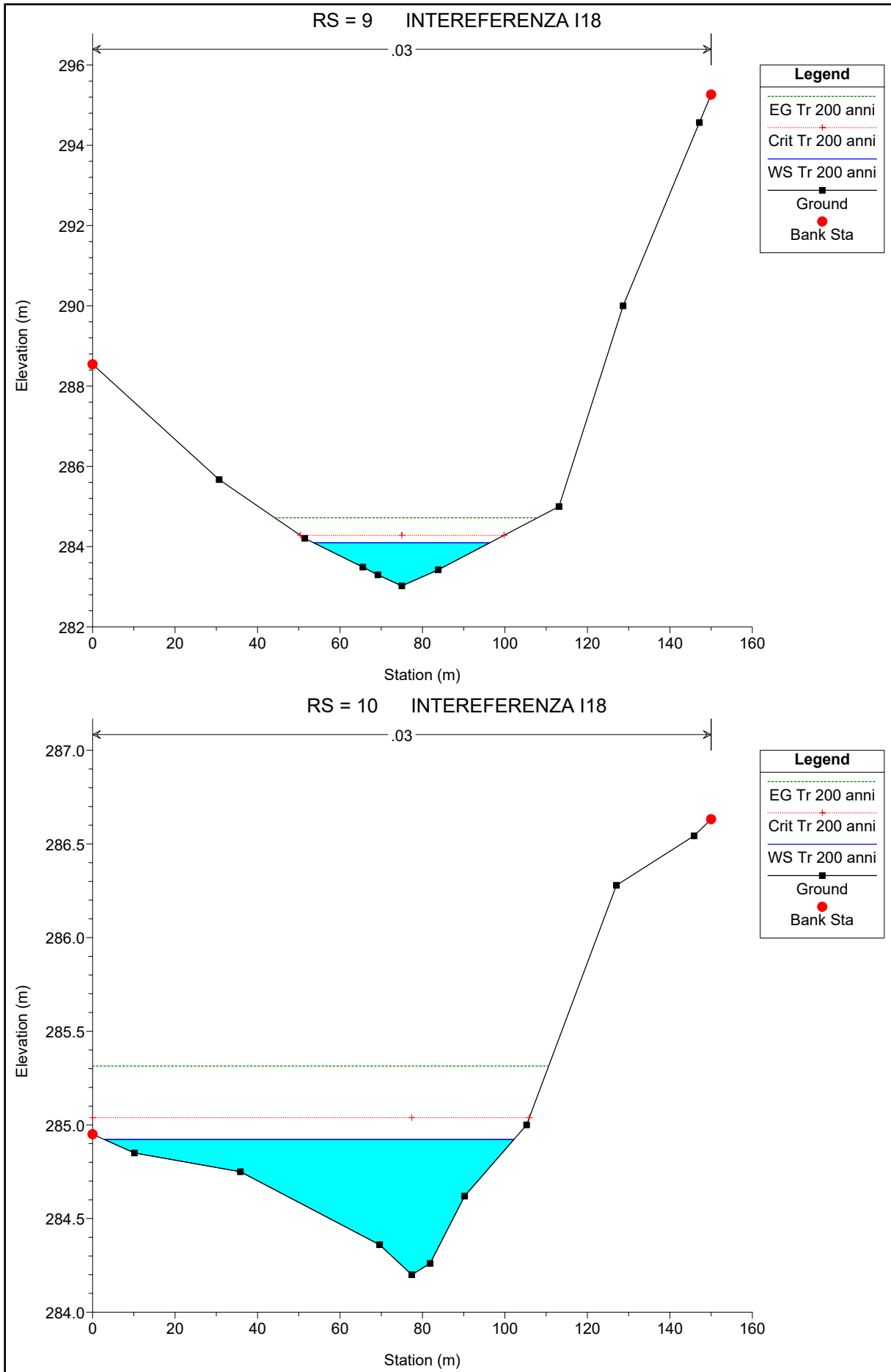


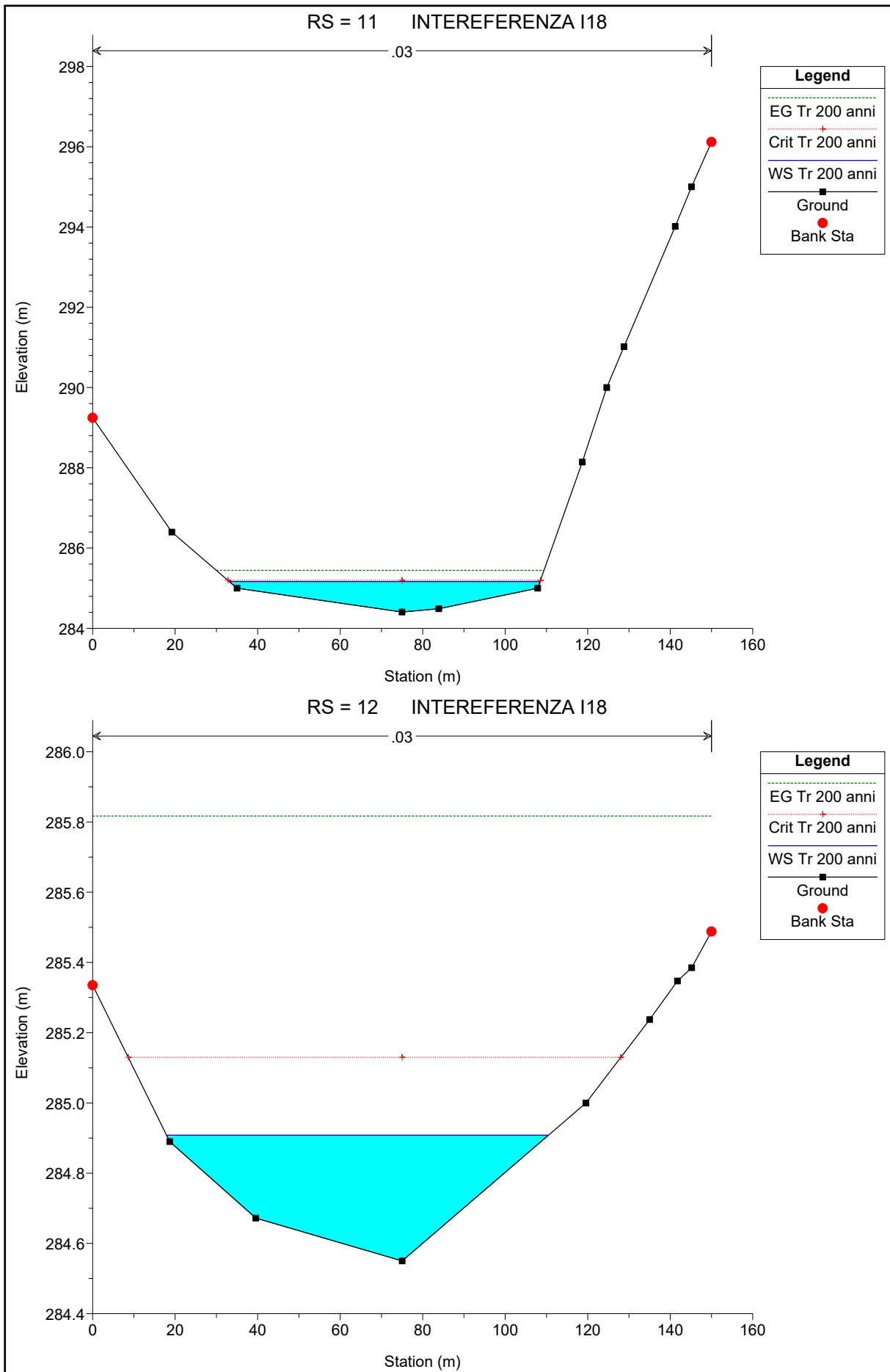


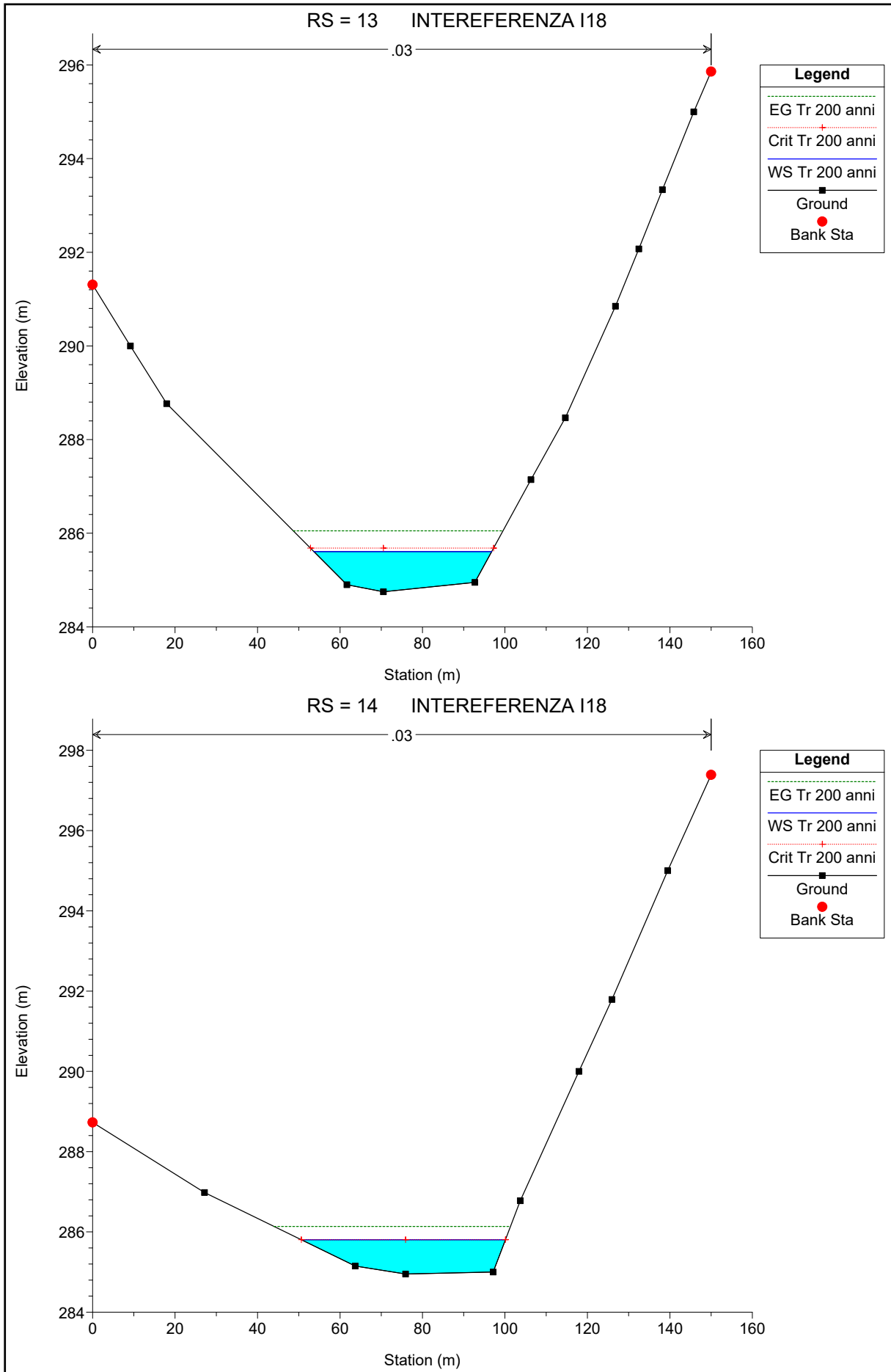


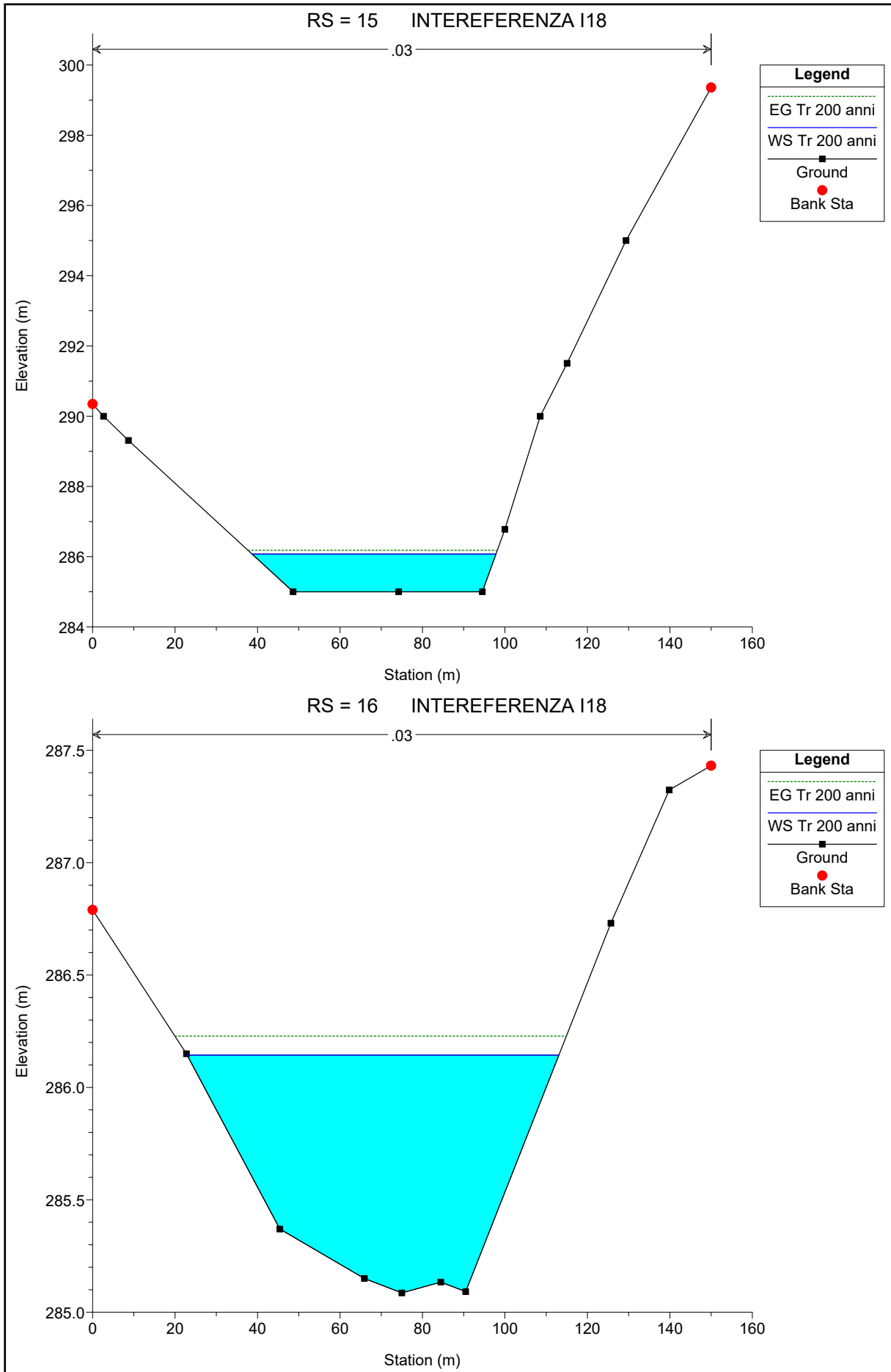


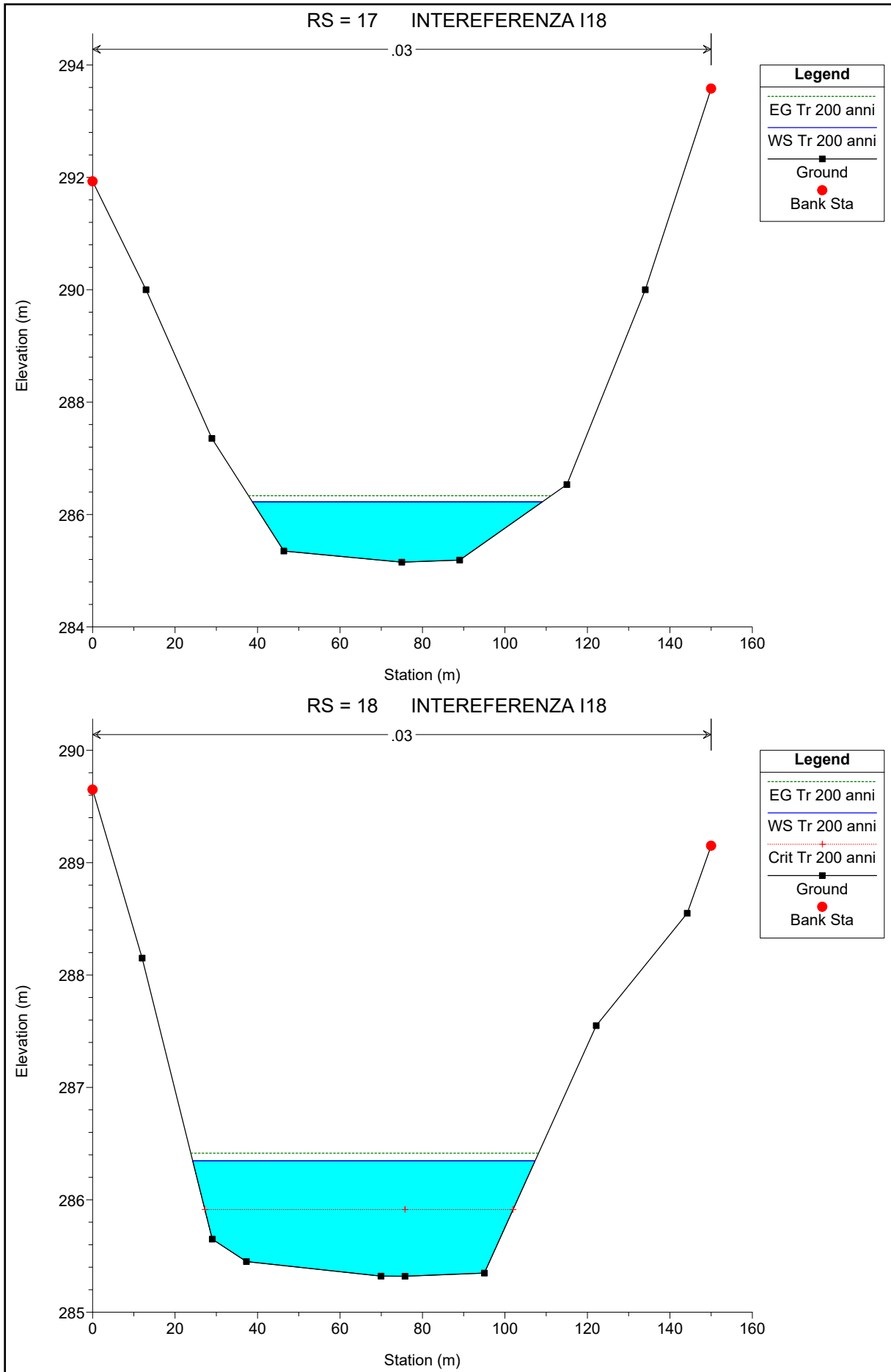


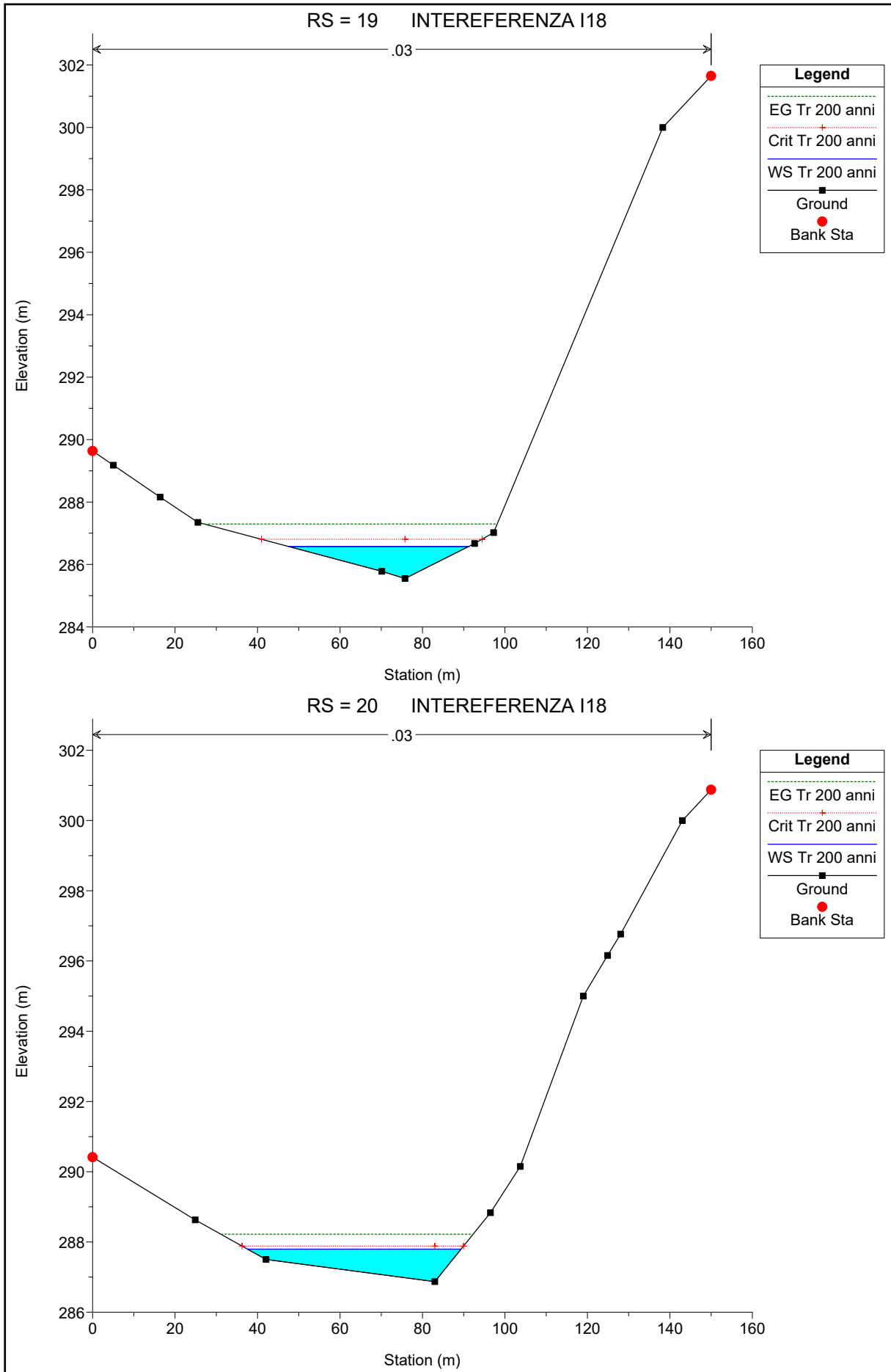


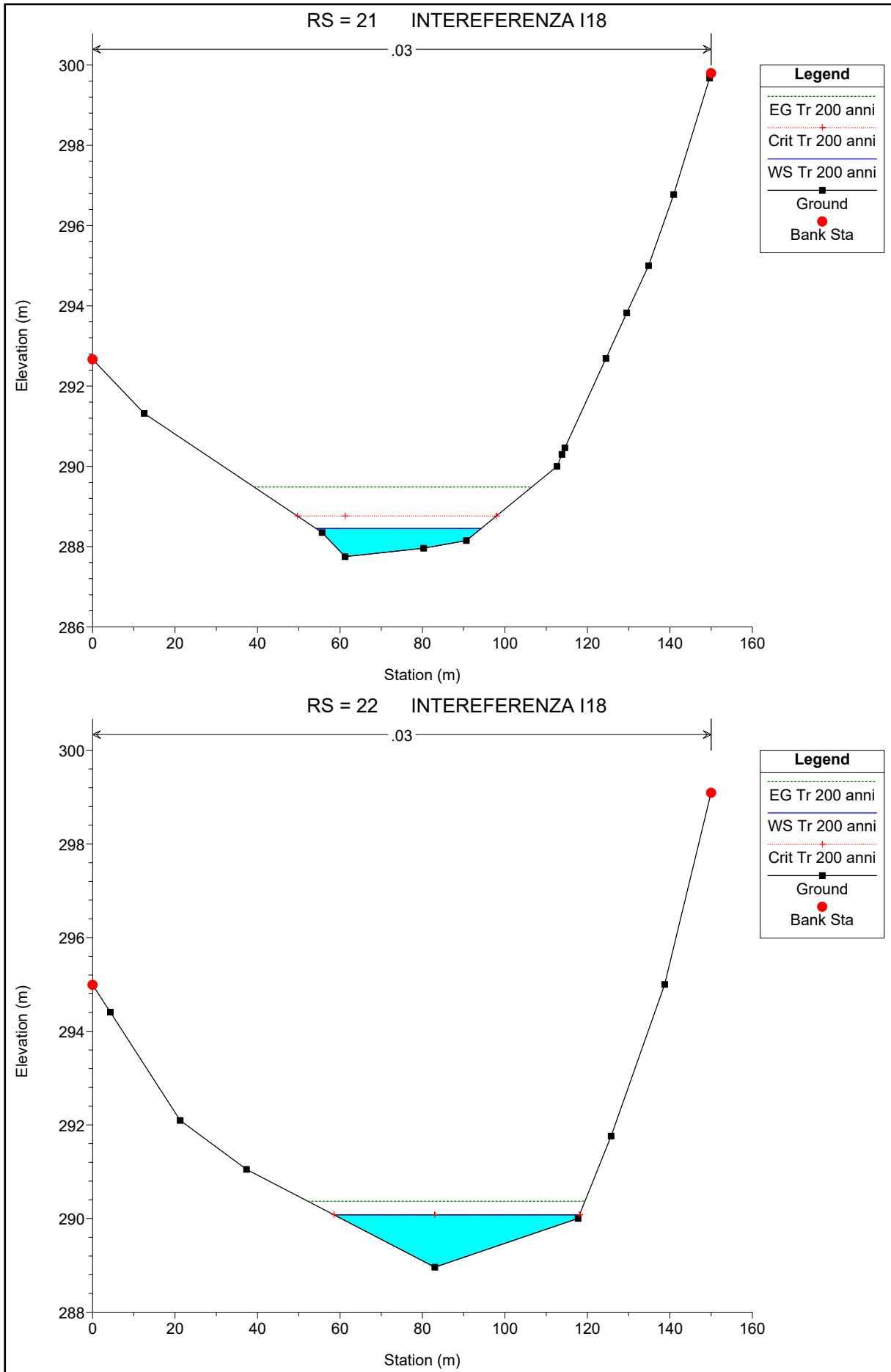




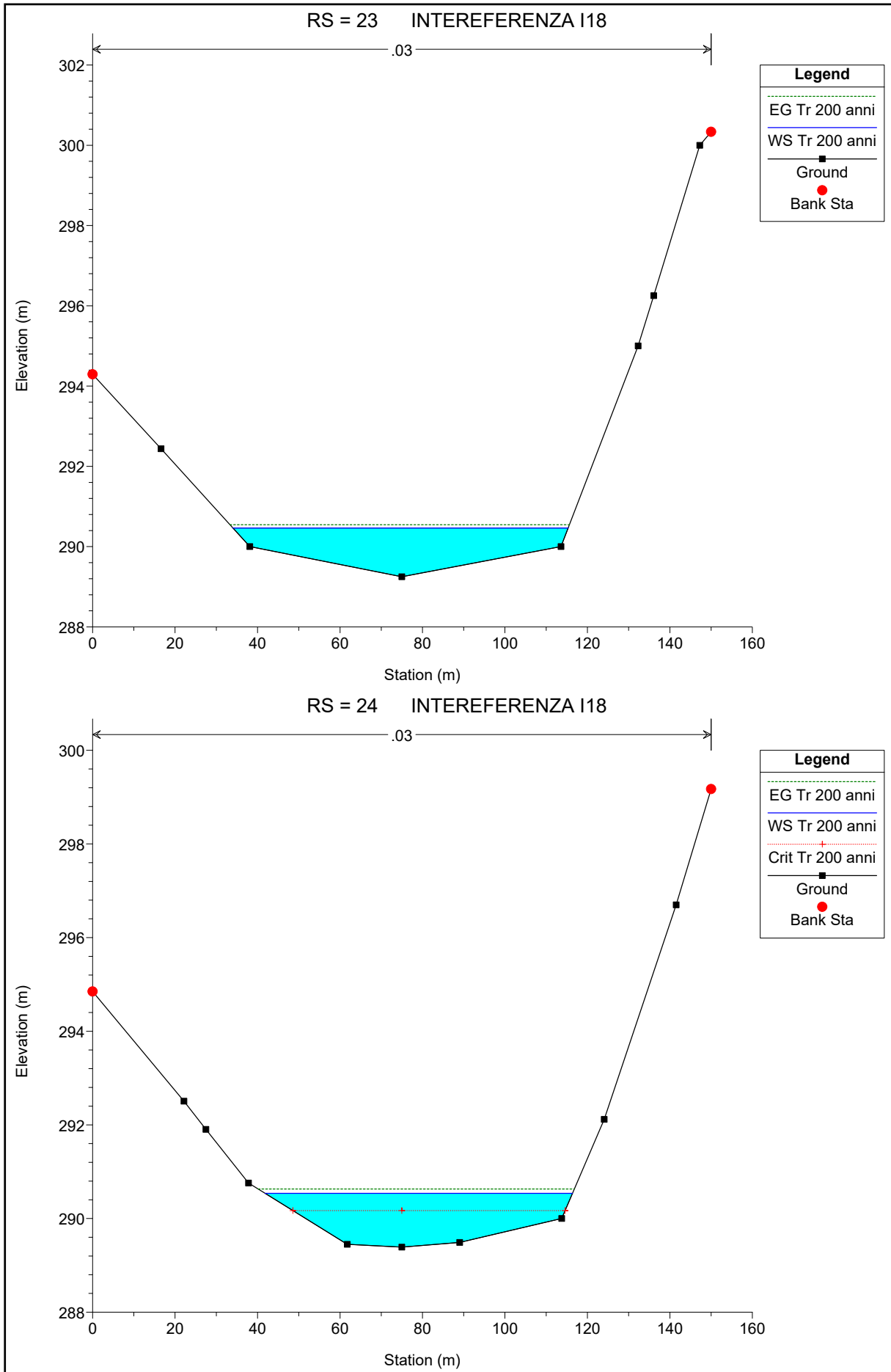


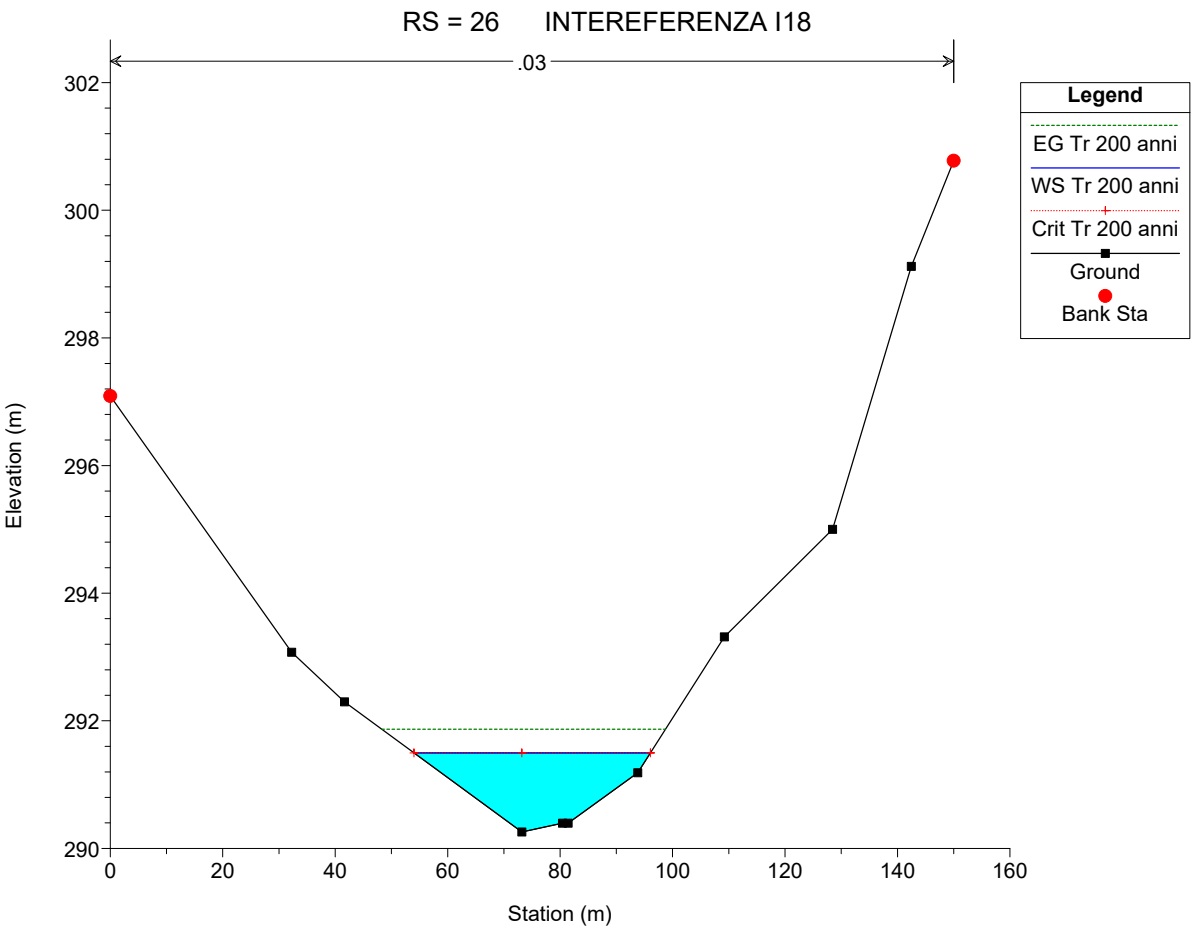
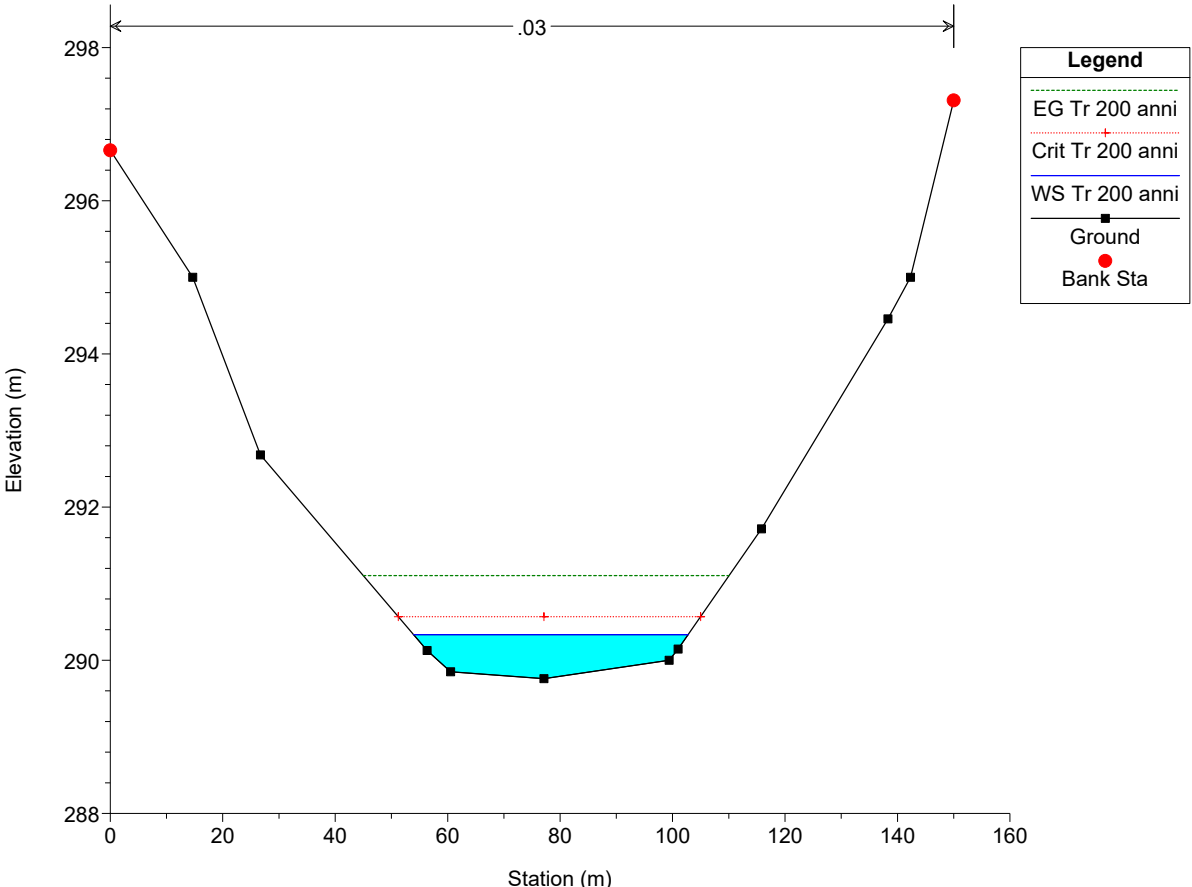
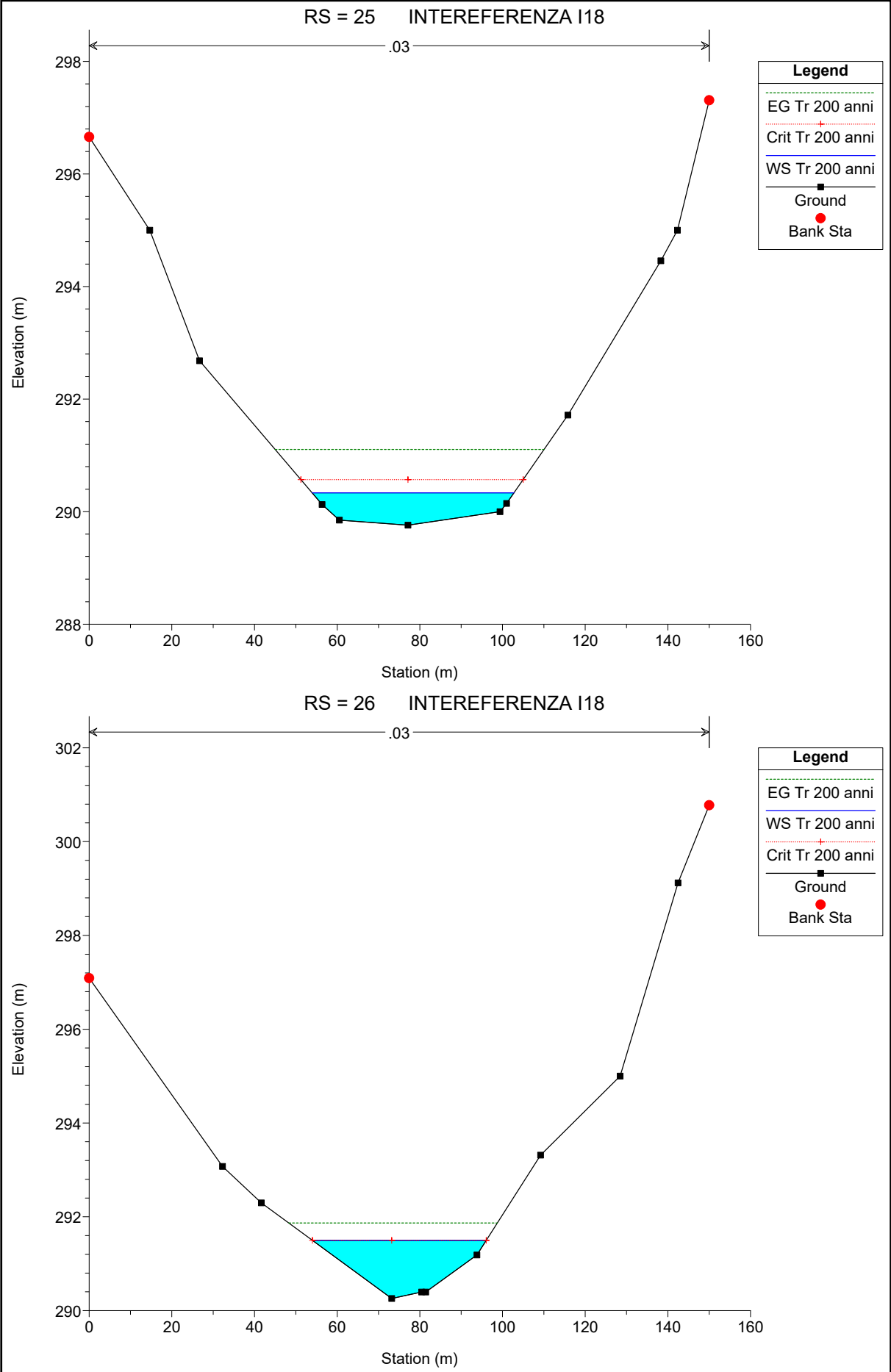


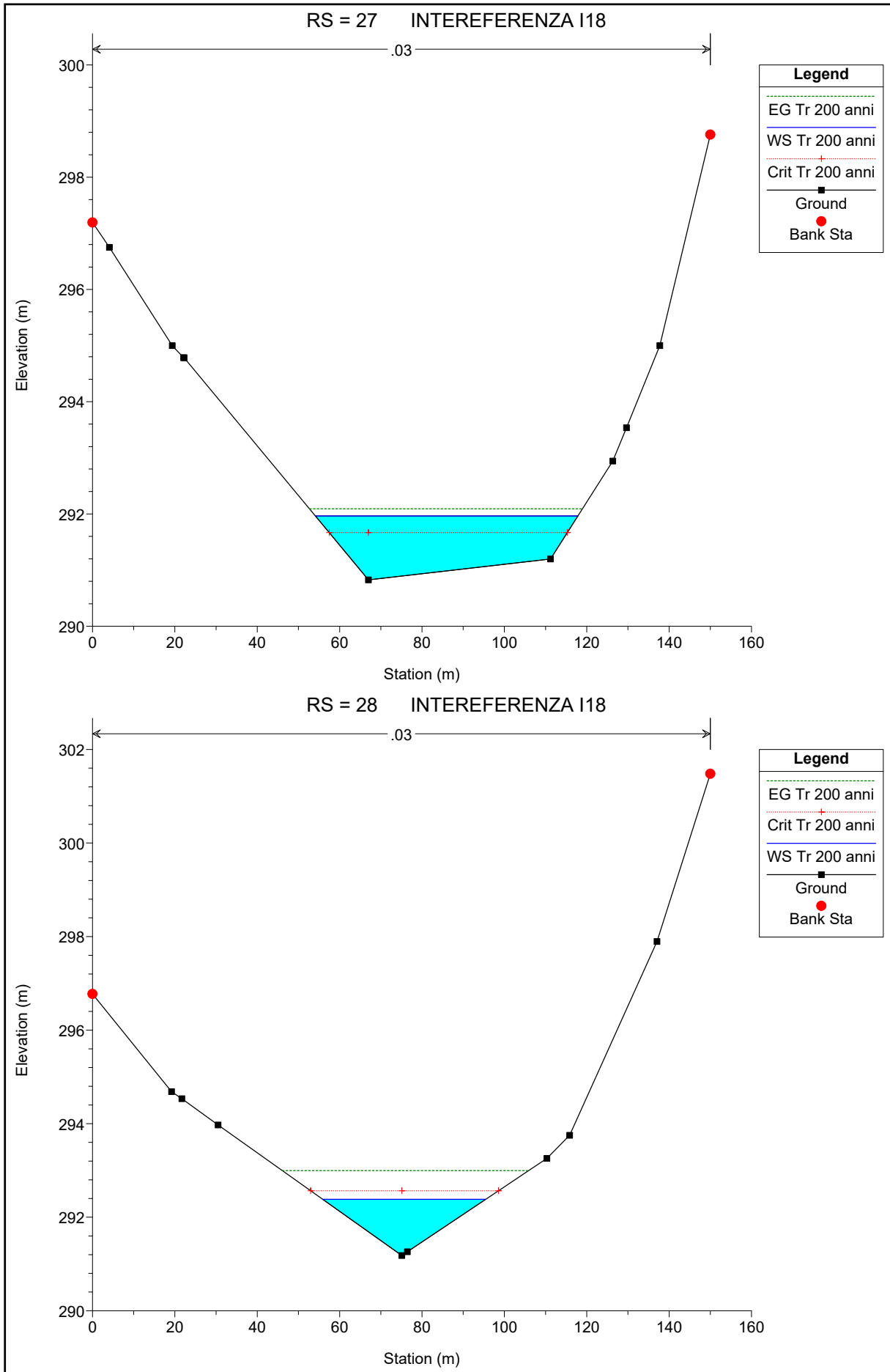


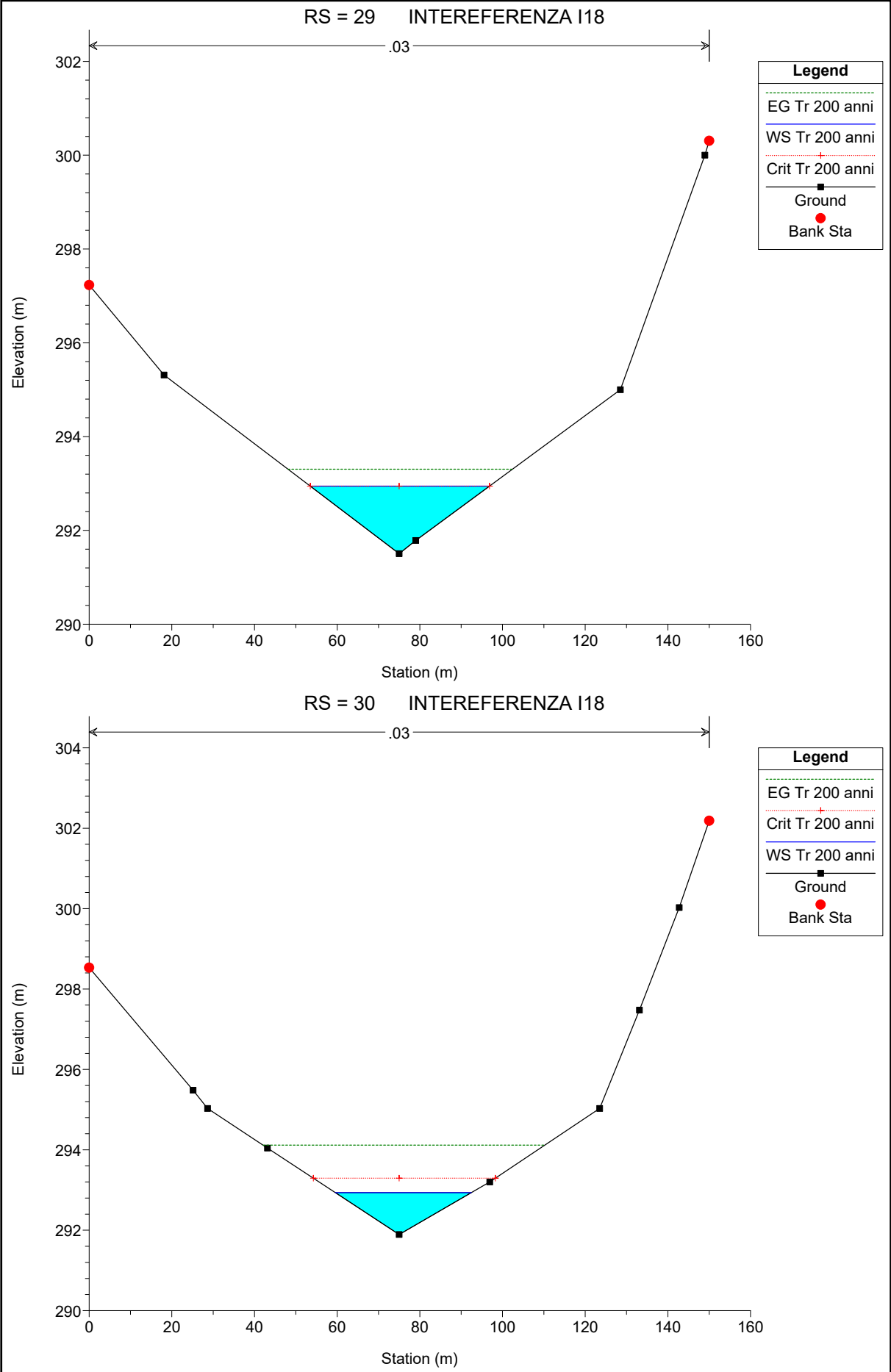














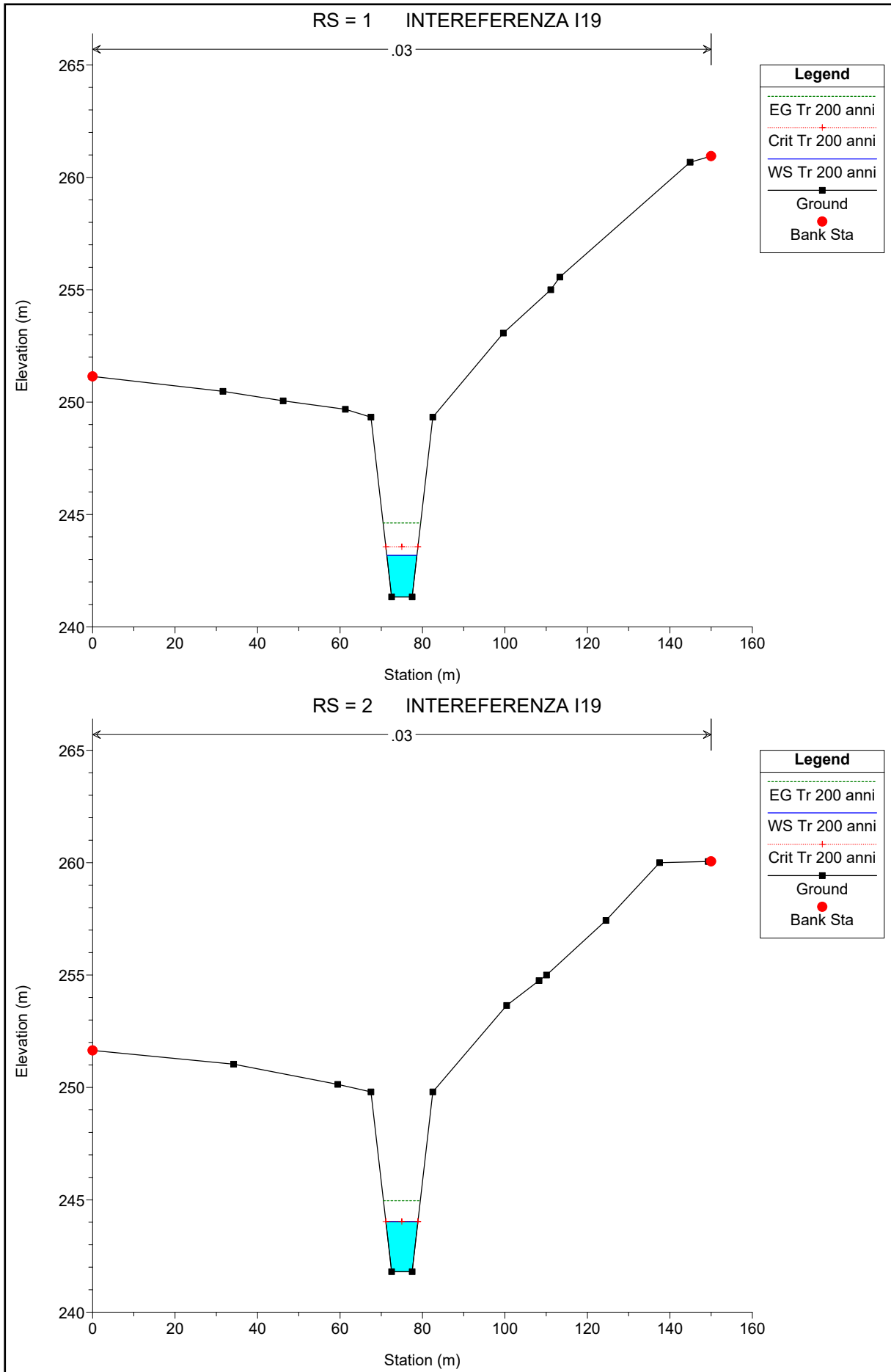
**TENPROJECT**

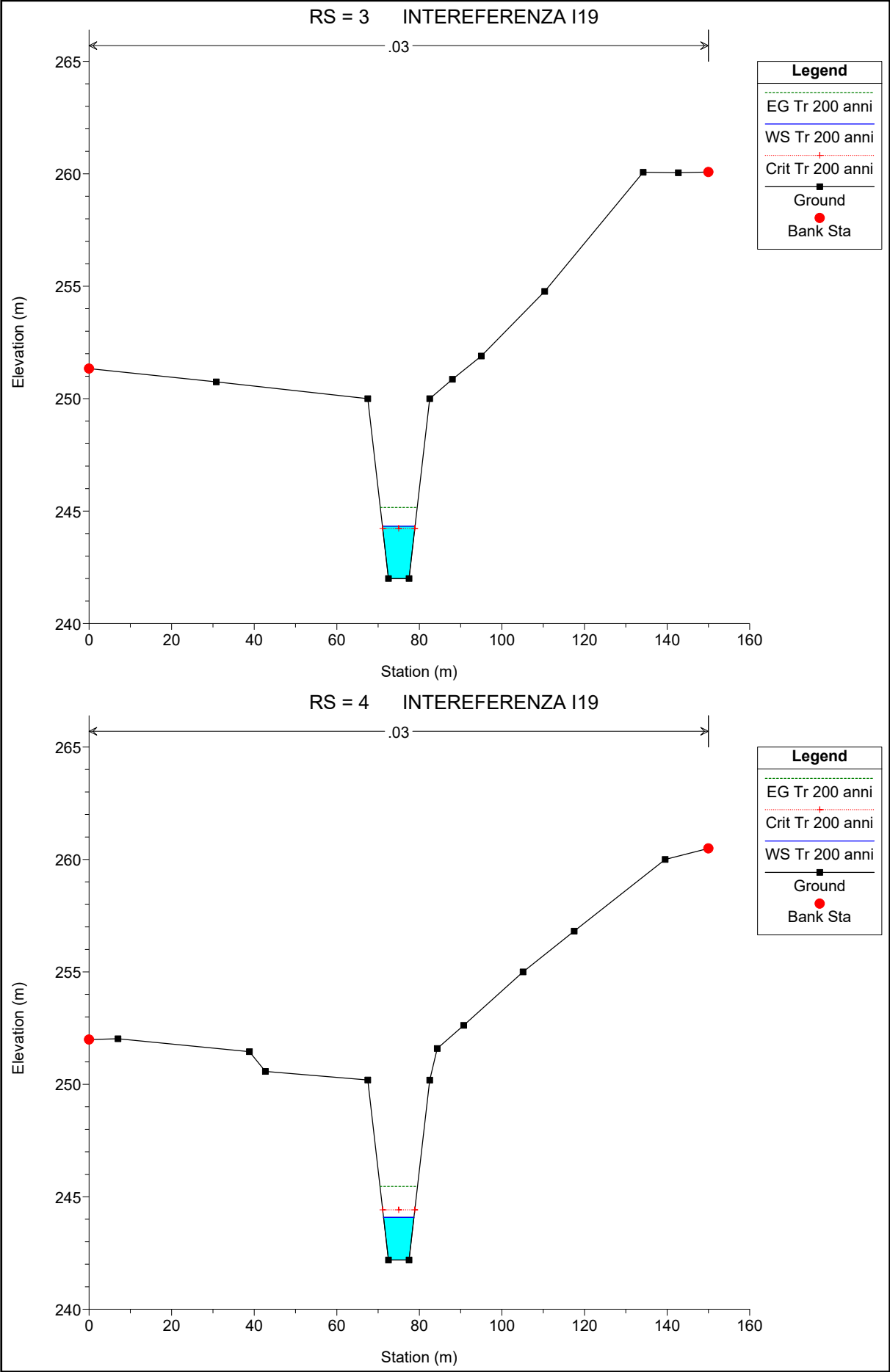
Studio di compatibilità idrologica e idraulica -  
Relazione idraulica

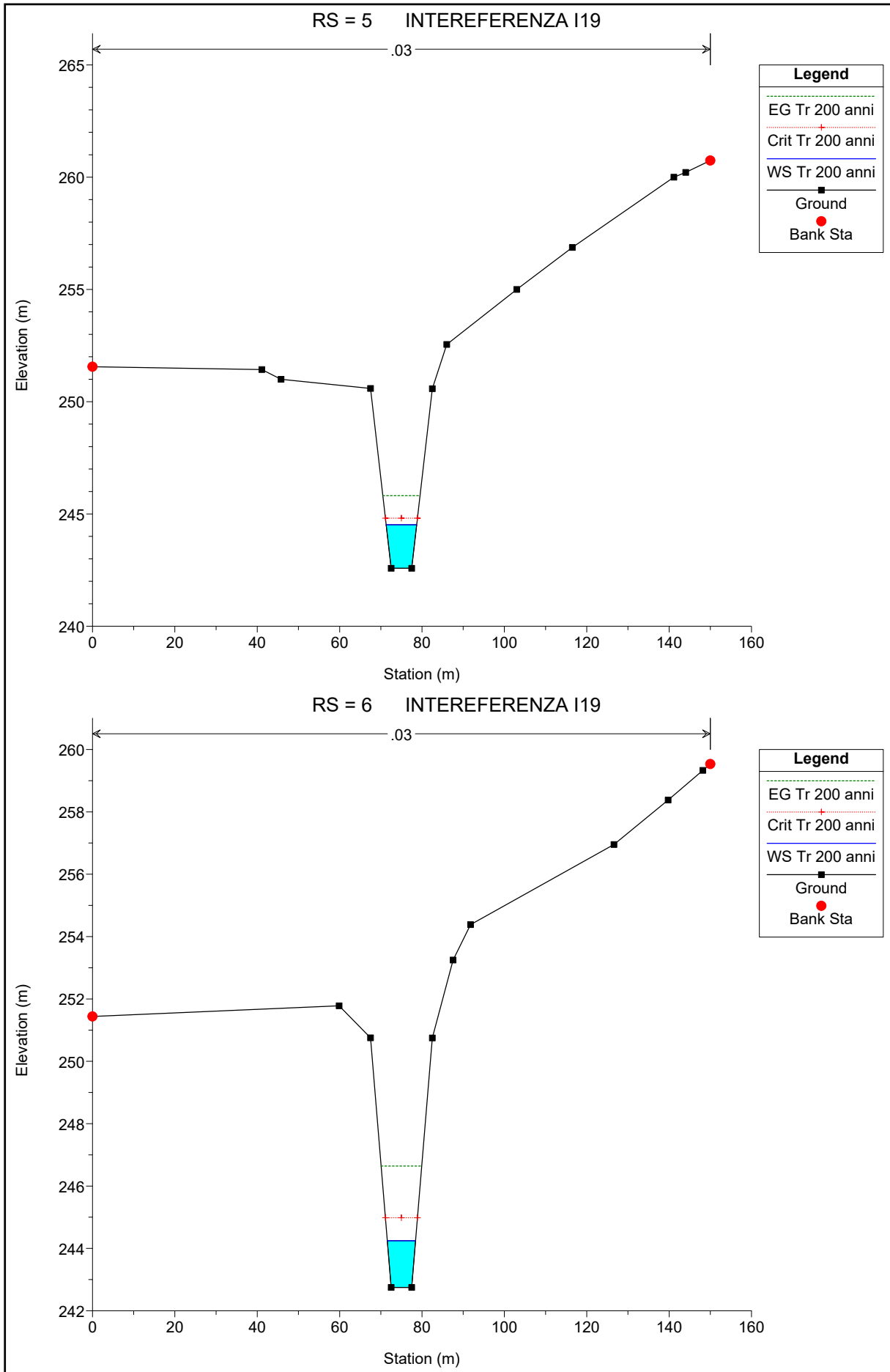
Codice  
Revisione  
Data  
Pagina

GE.ASS01.PD.0.6  
00  
16/04/2018  
17 di 32

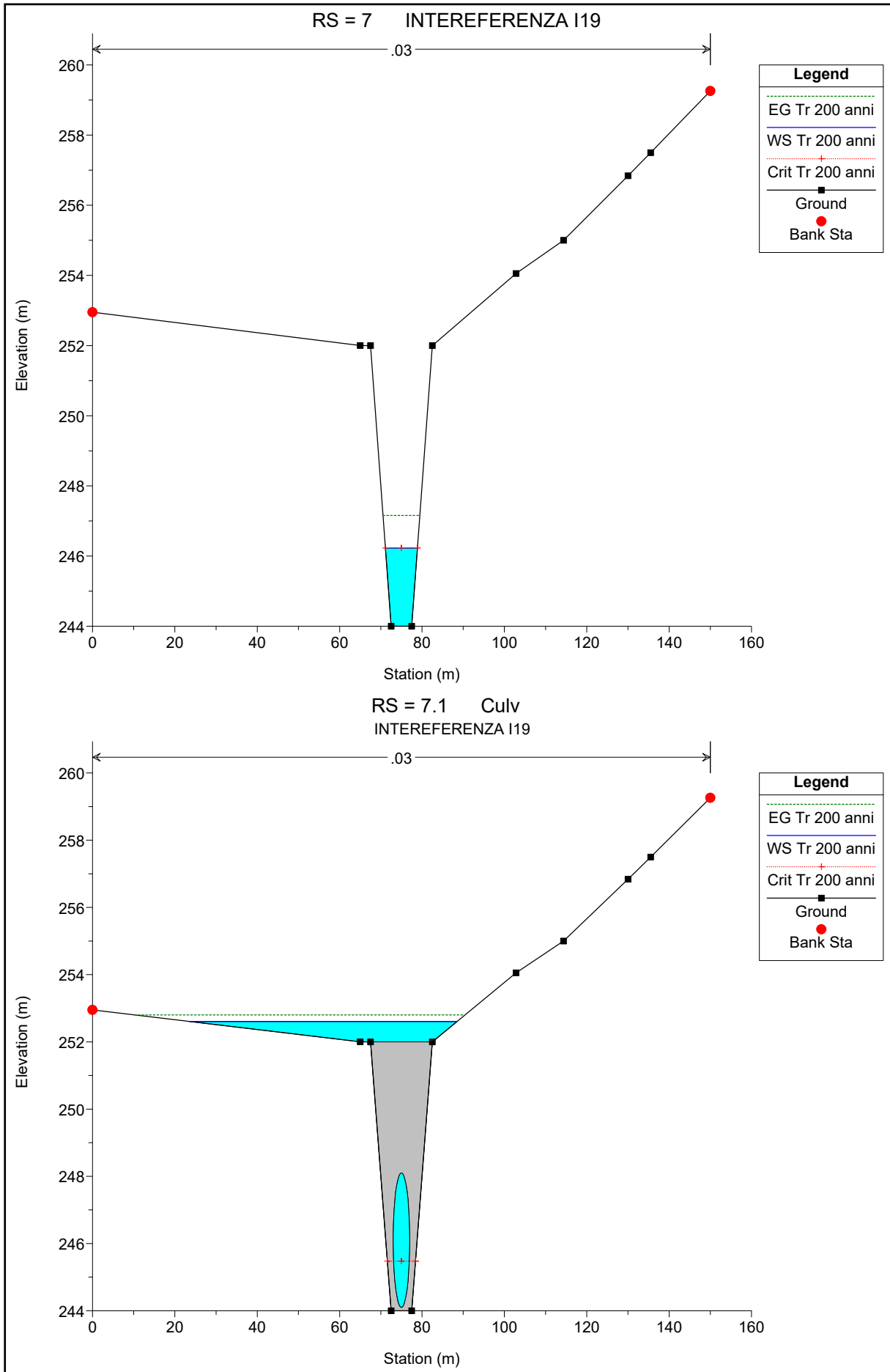
# INTERFERENZA I19

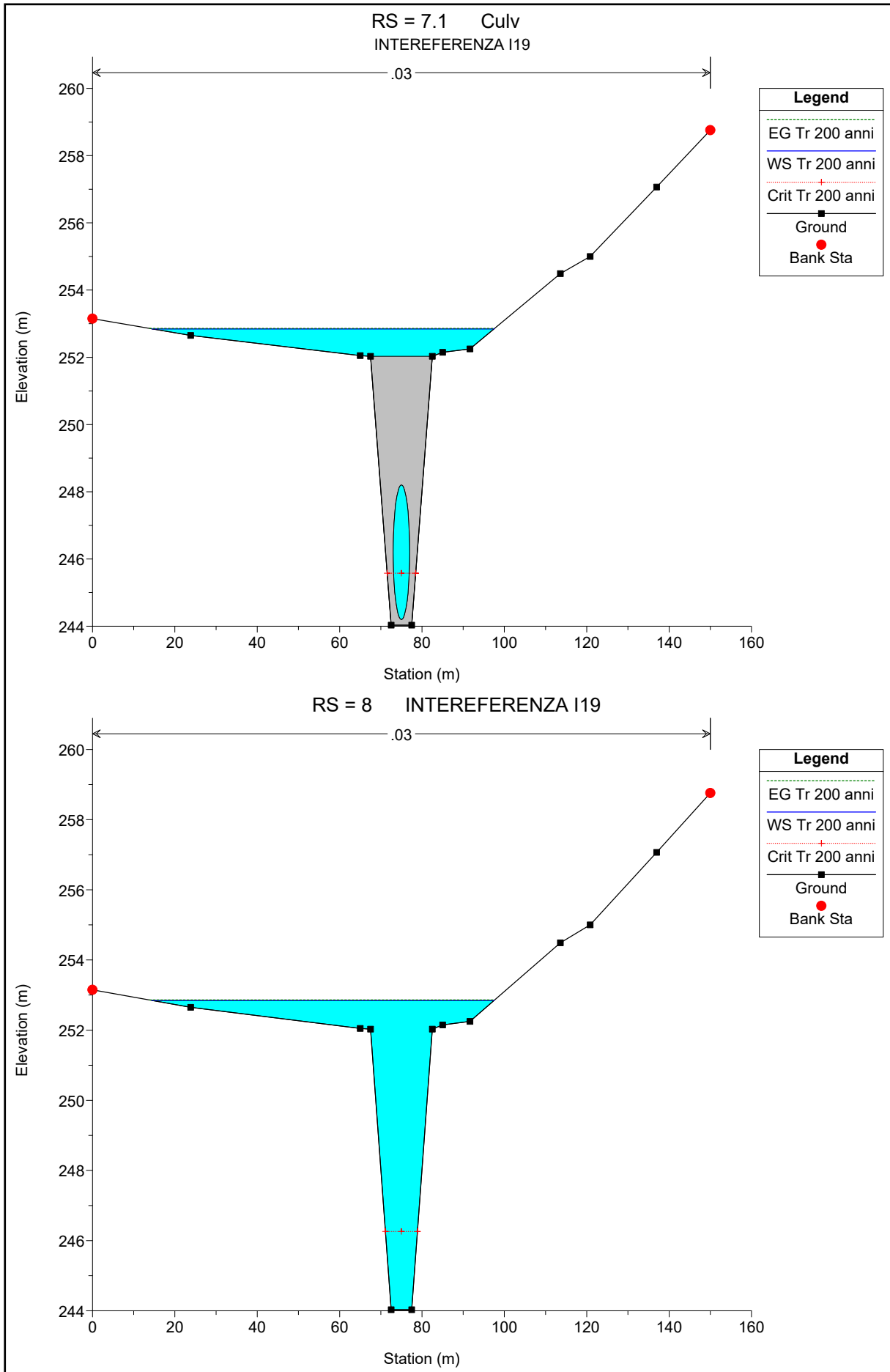


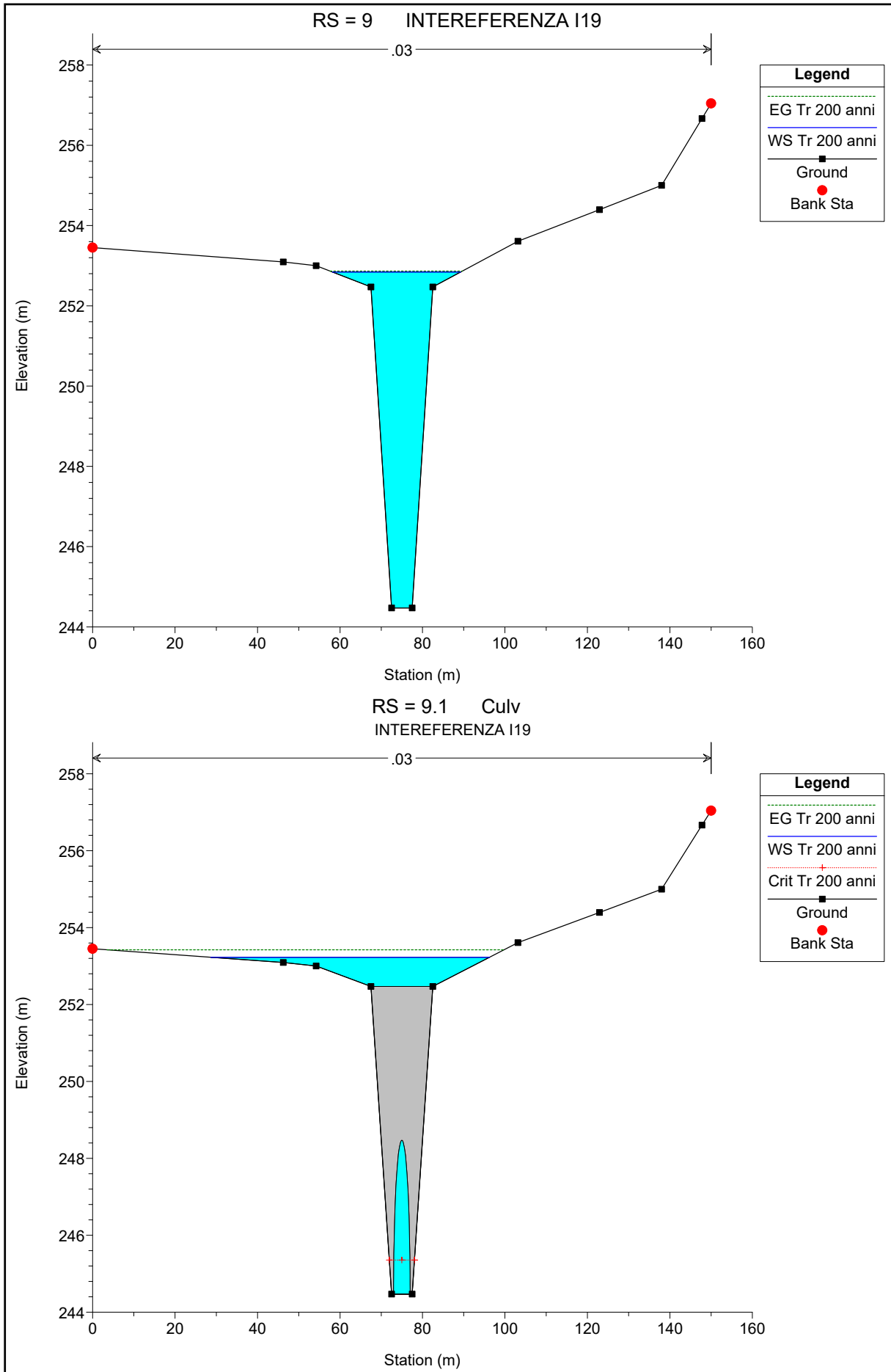


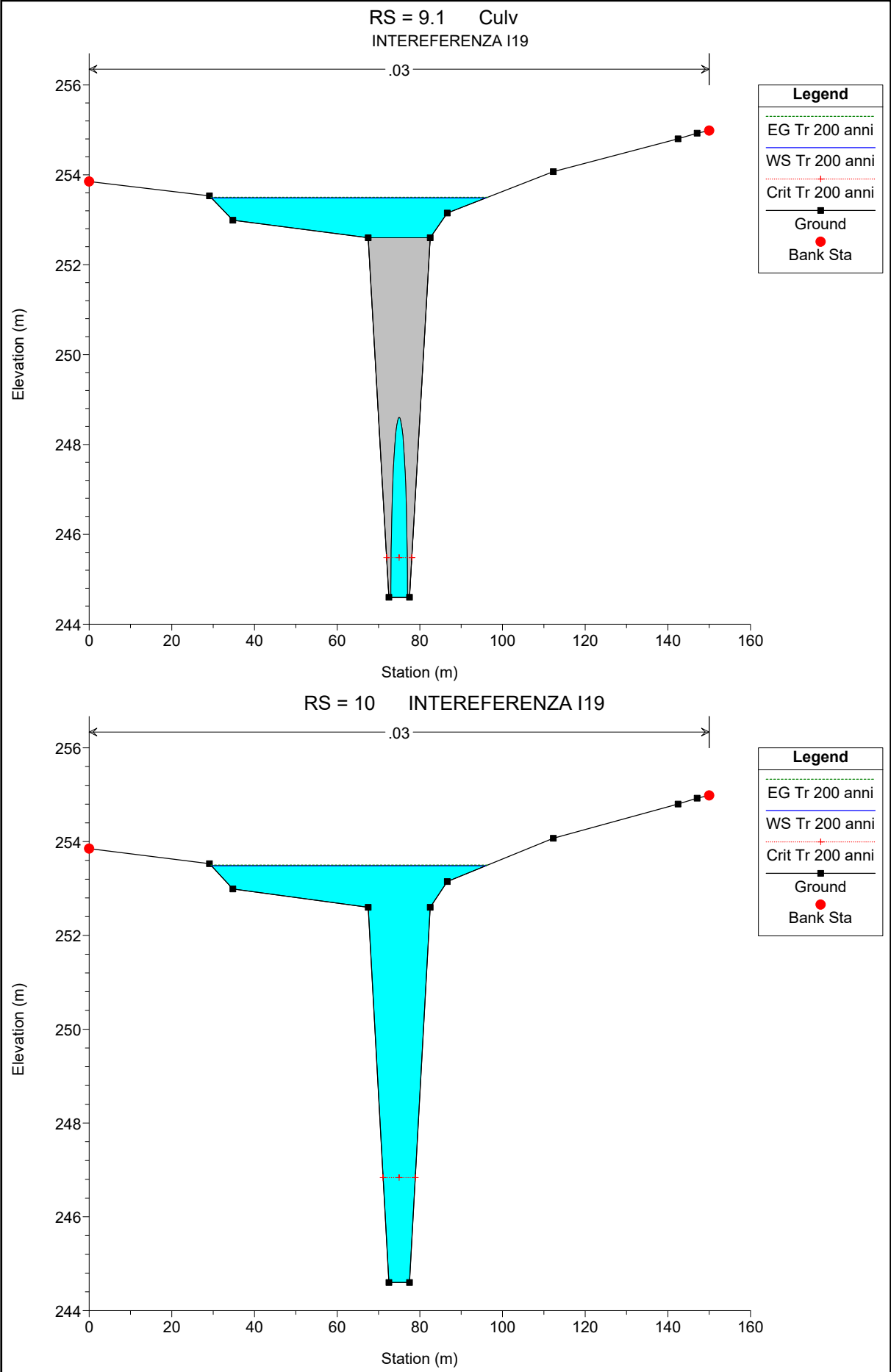


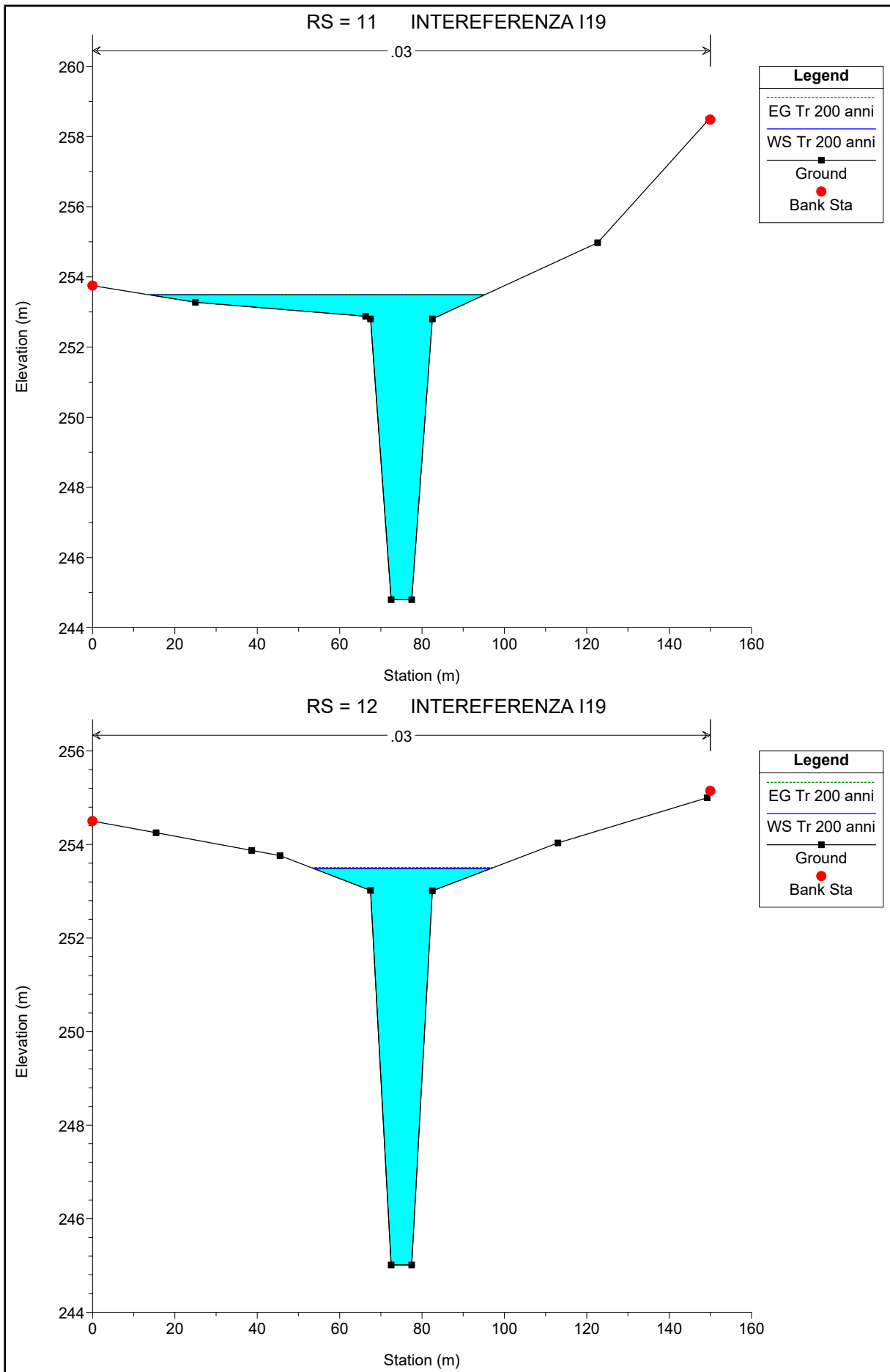


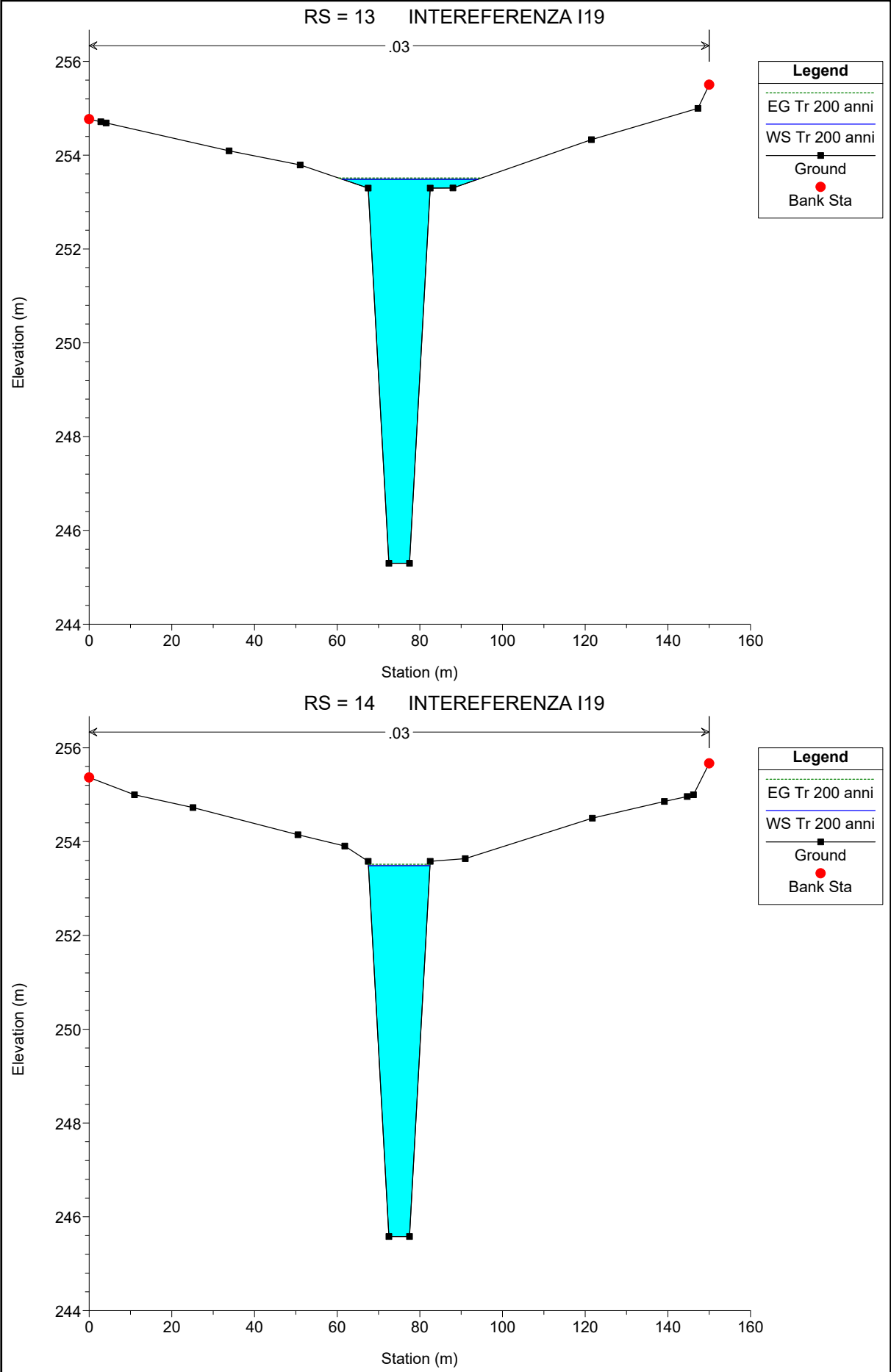




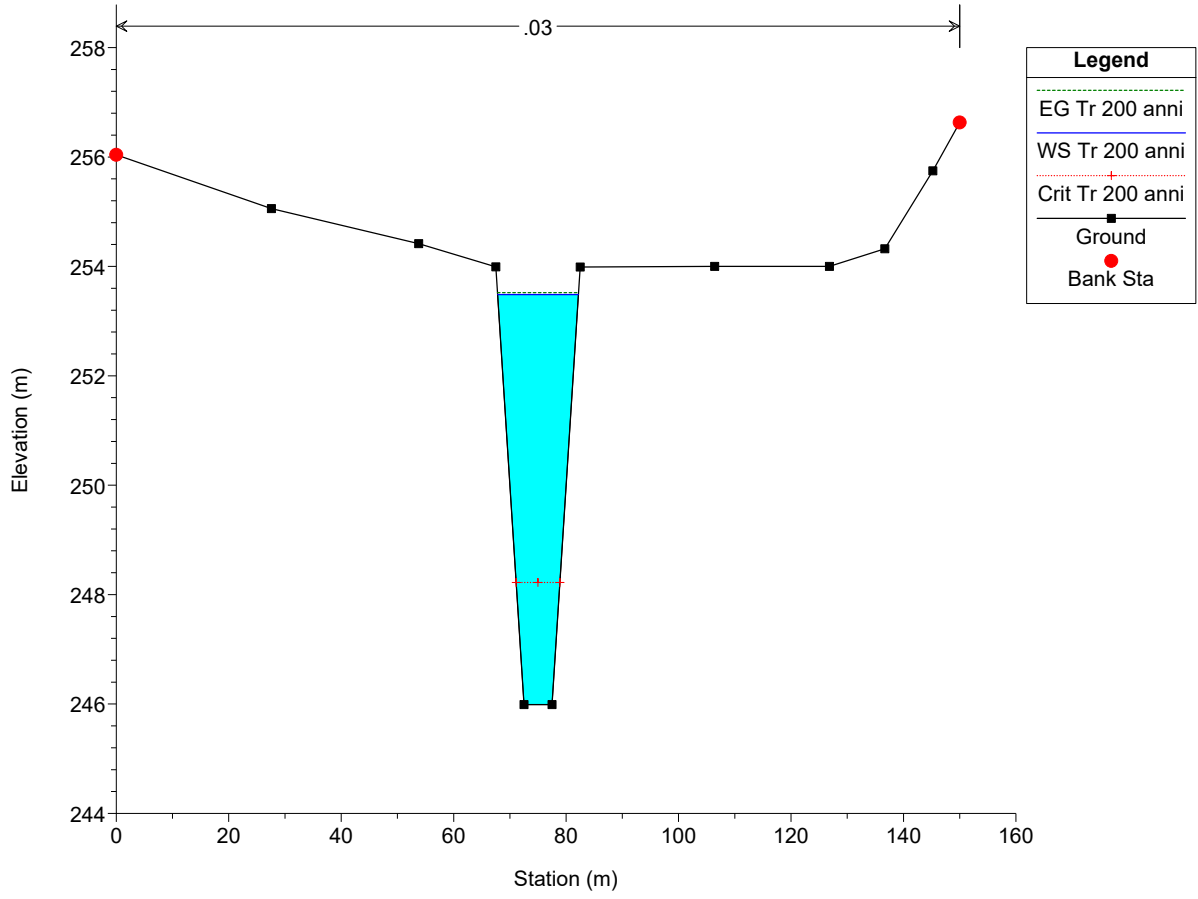








RS = 15 INTEREFERENZA I19





**TENPROJECT**

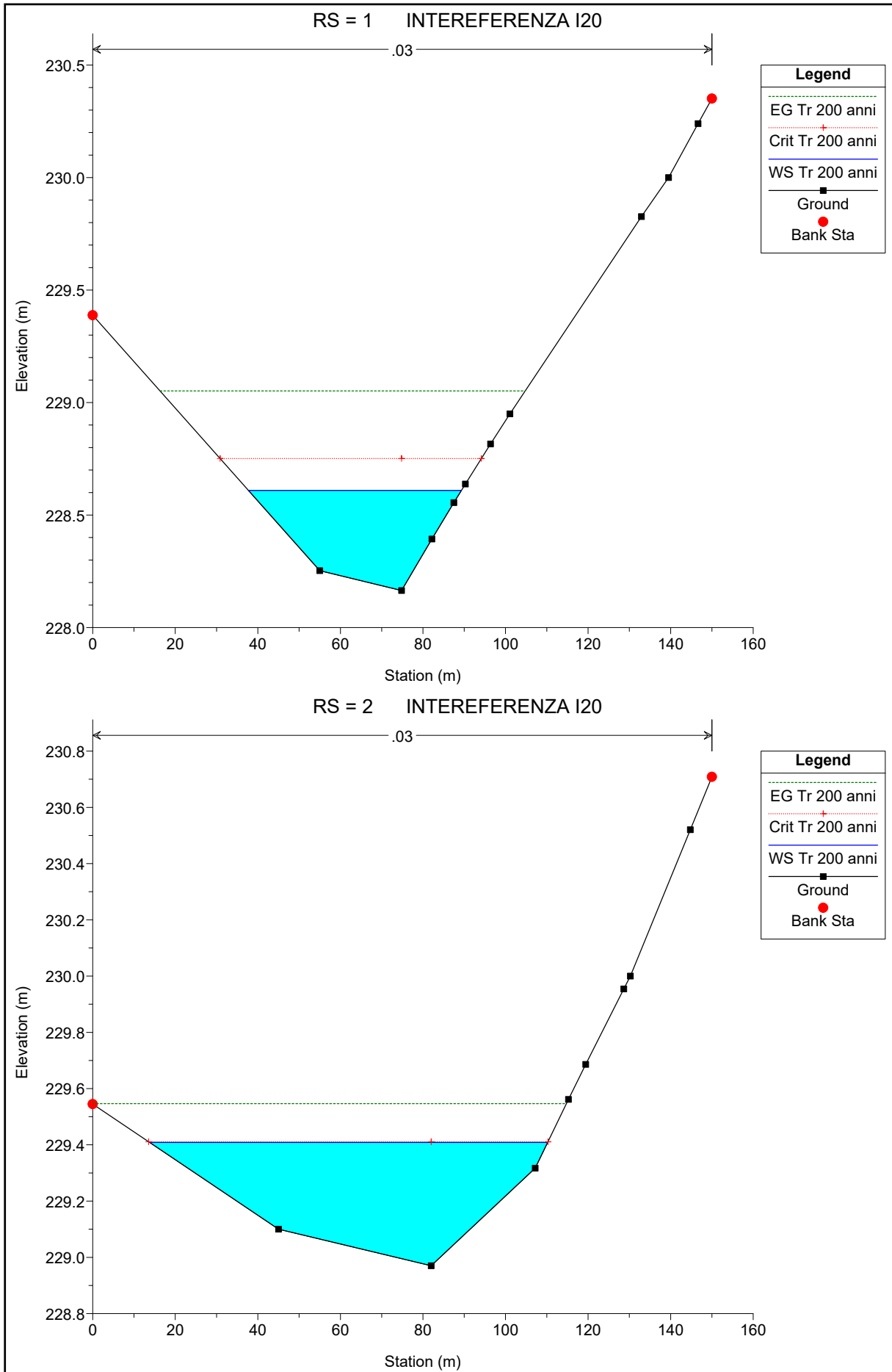
Studio di compatibilità idrologica e idraulica -  
Relazione idraulica

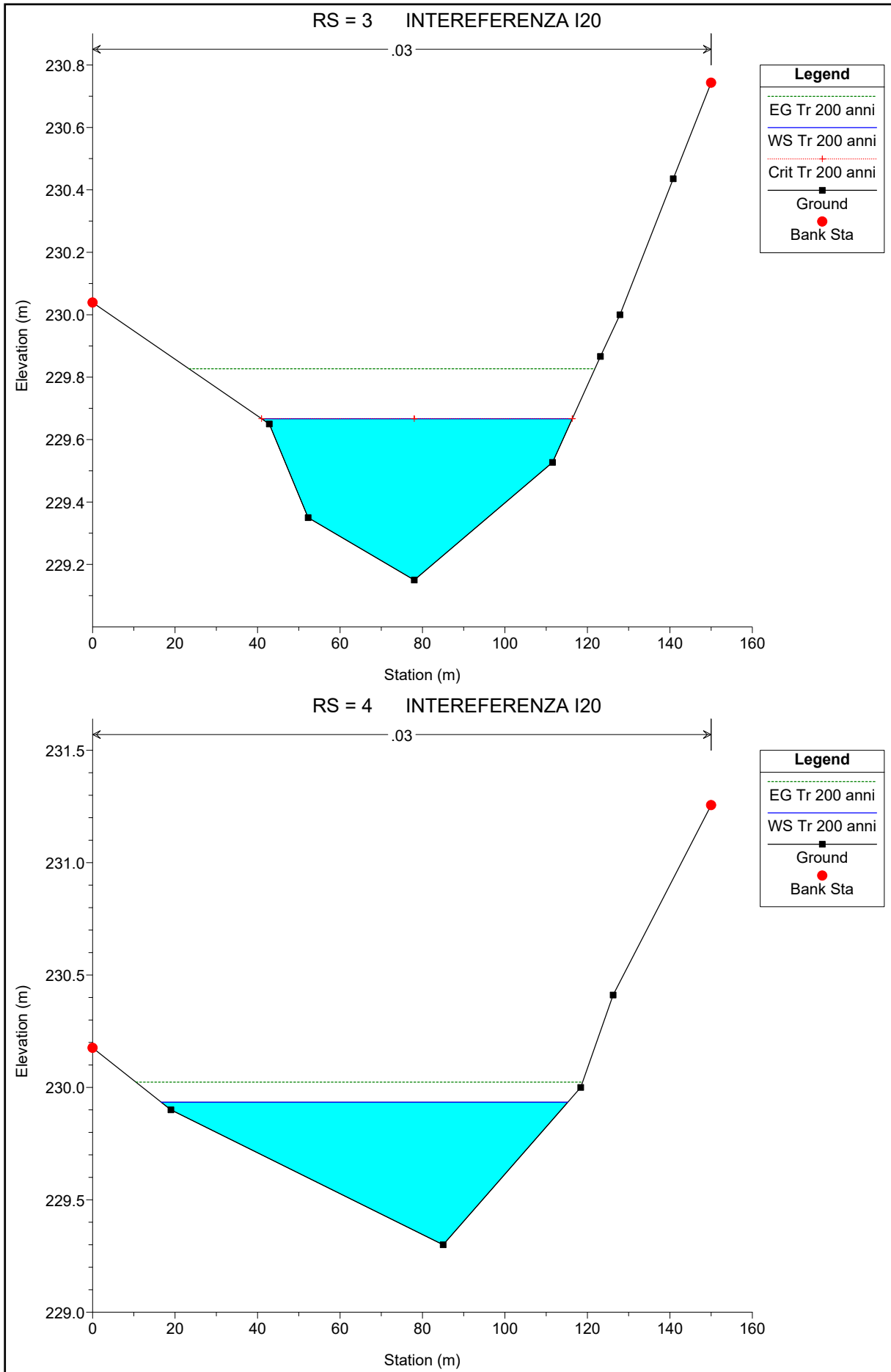
Codice  
Revisione  
Data  
Pagina

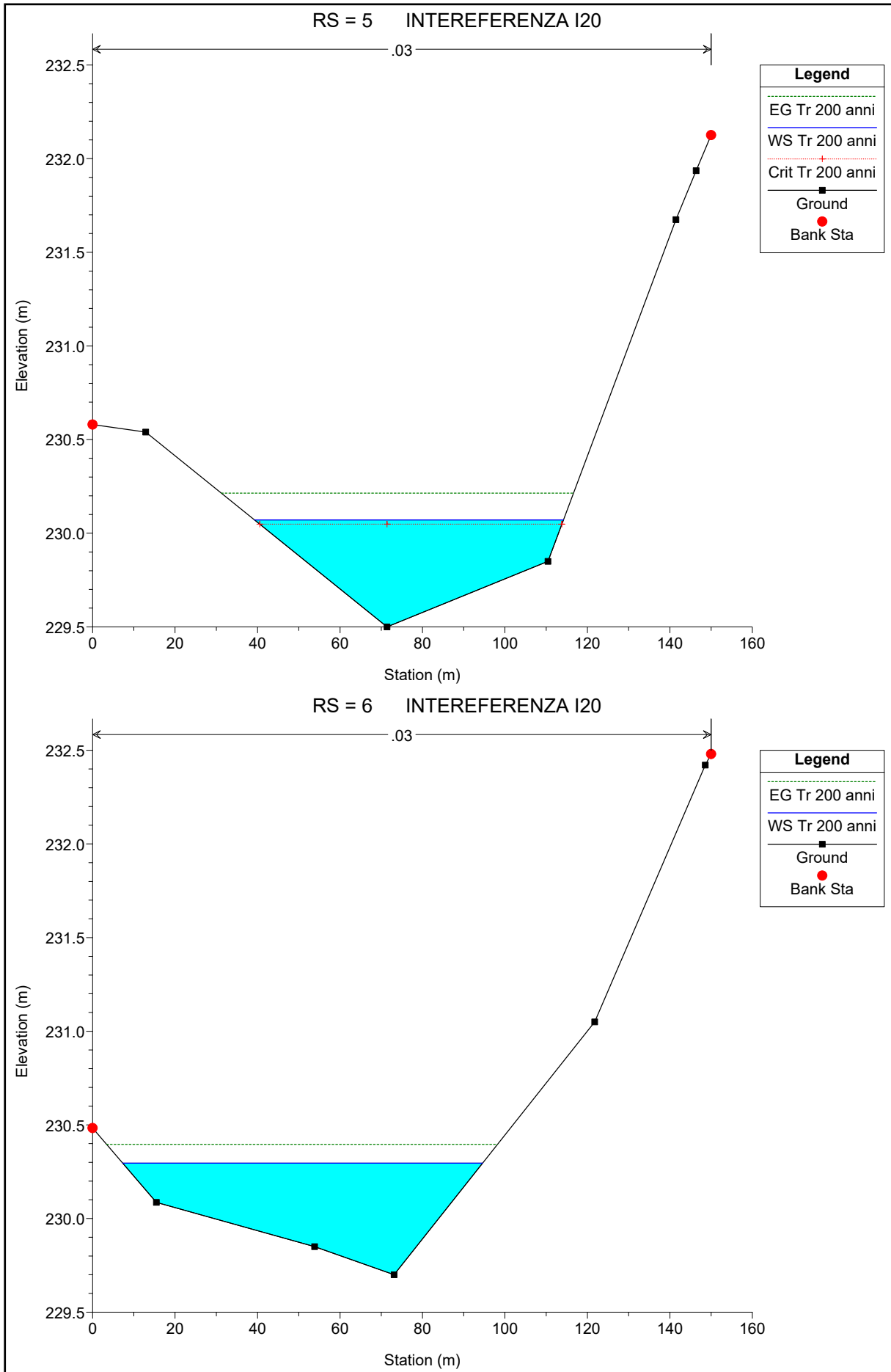
GE.ASS01.PD.0.6  
00  
16/04/2018  
18 di 32

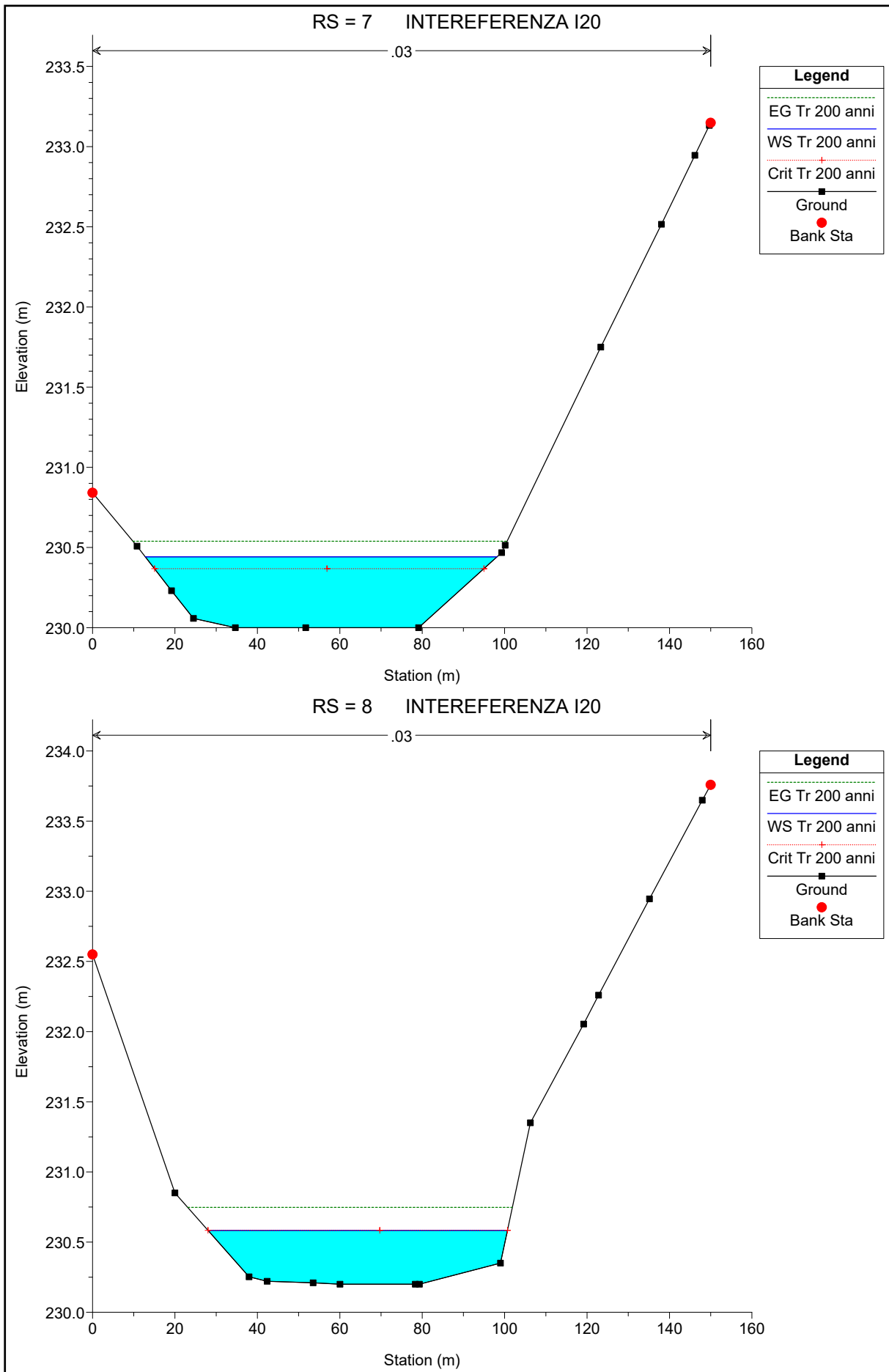
# INTERFERENZA I20

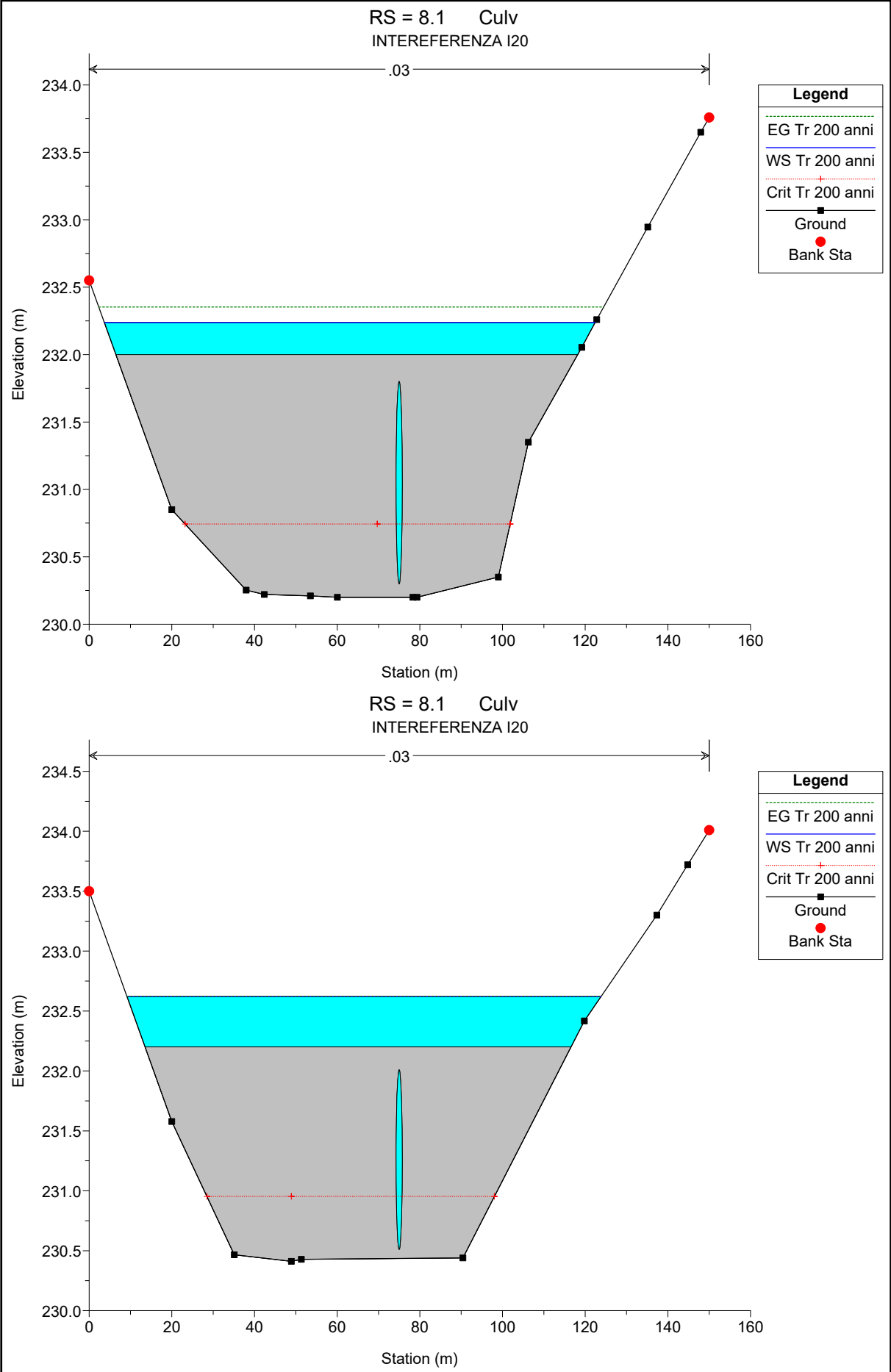


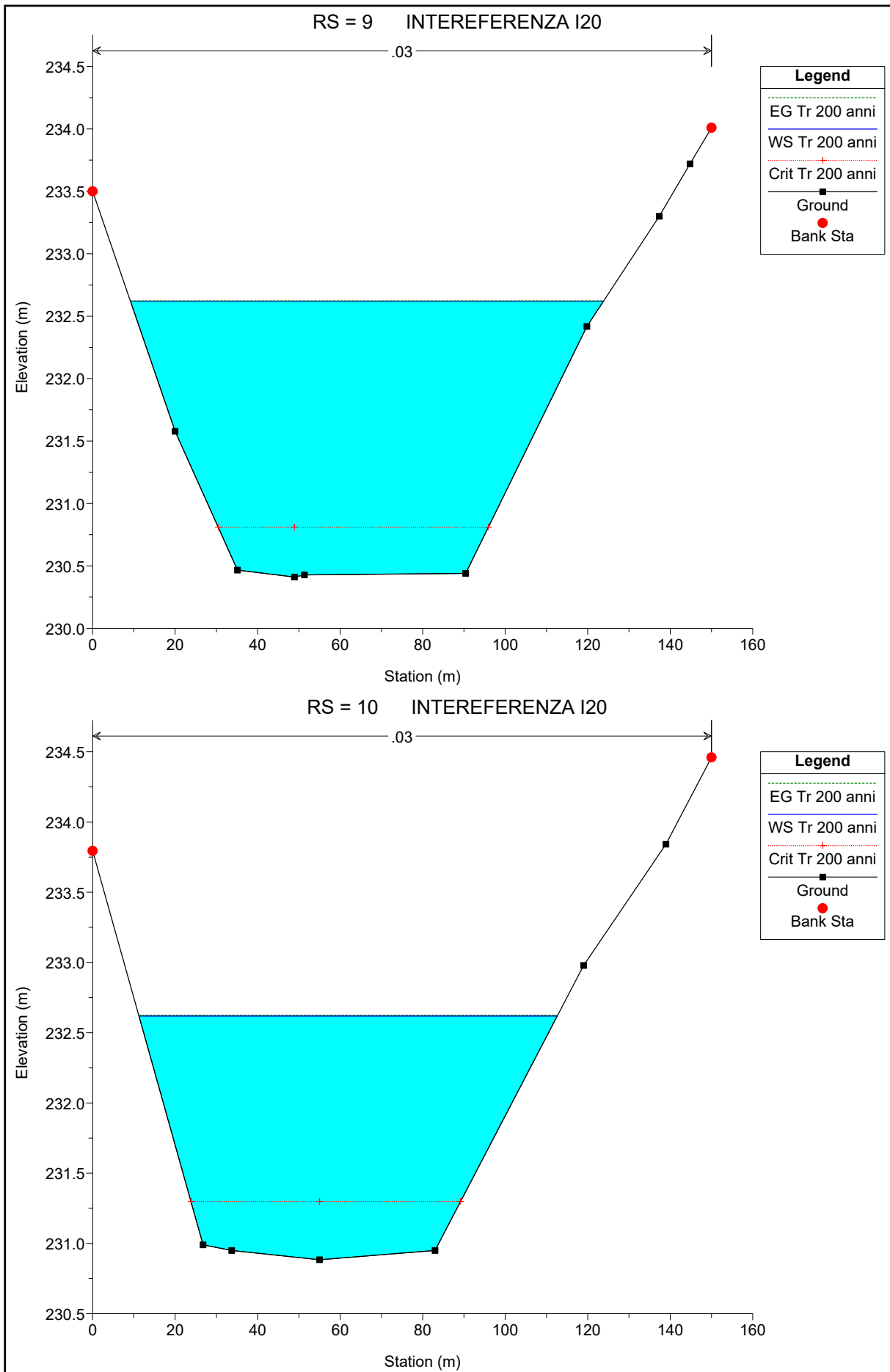


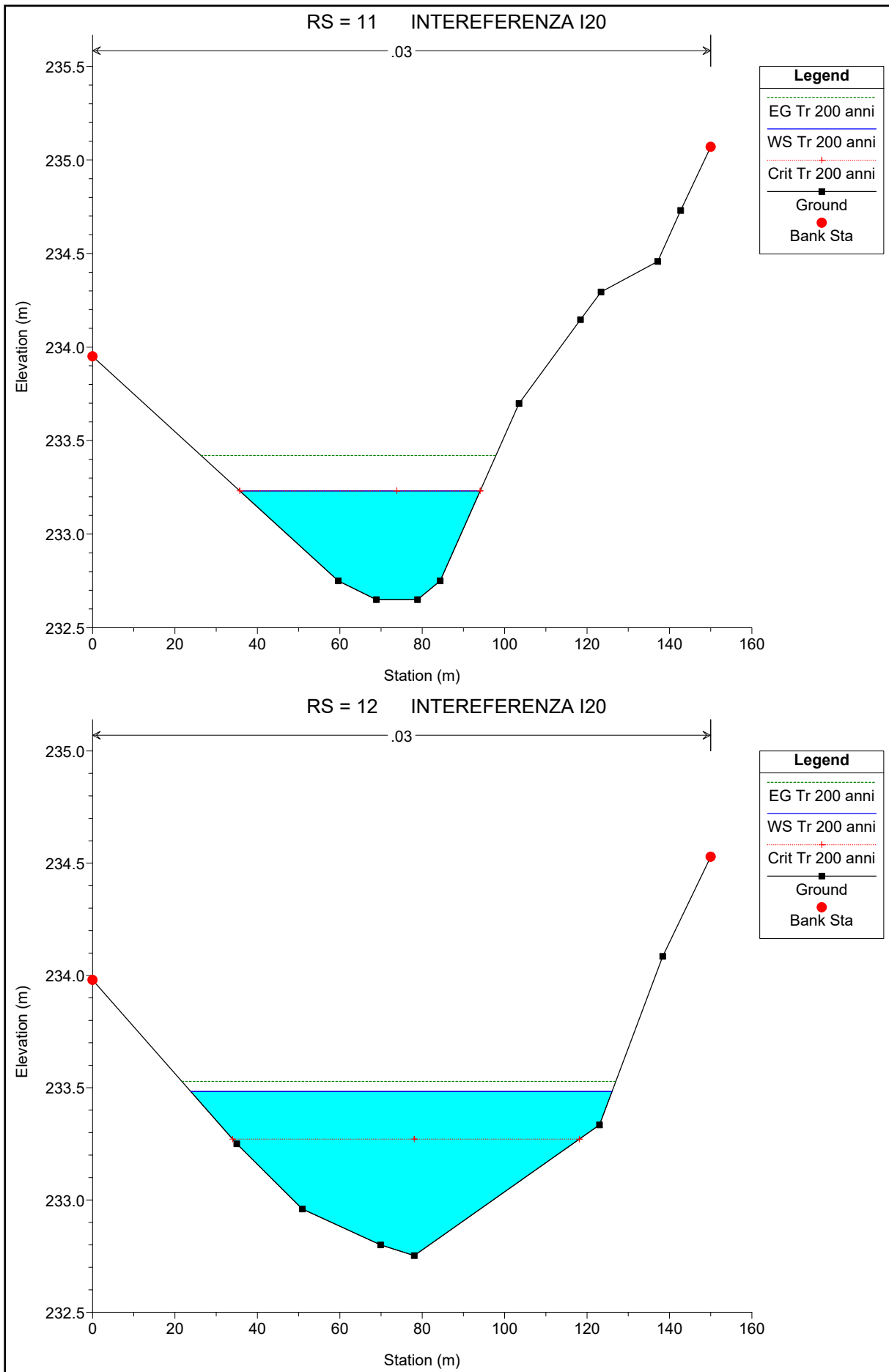


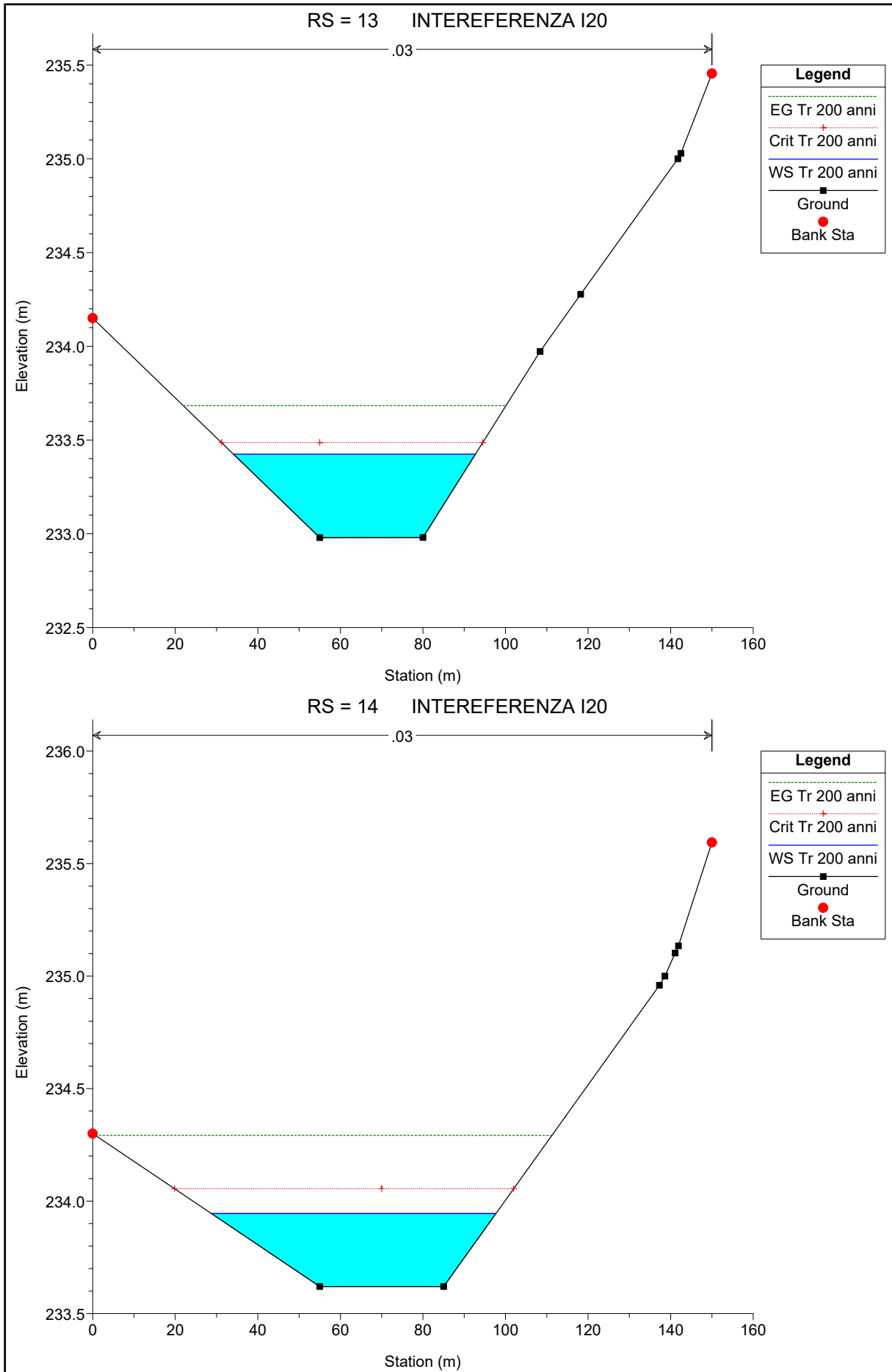






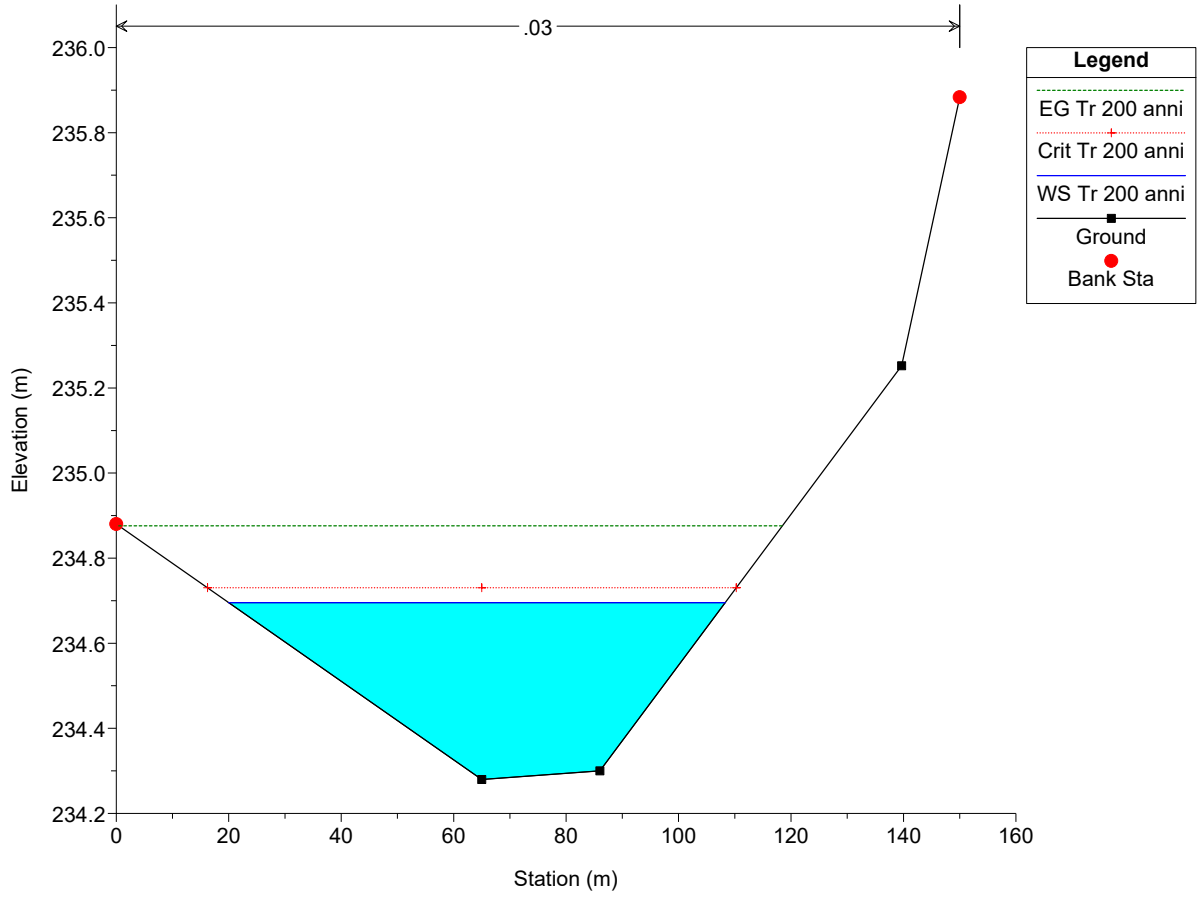








RS = 15 INTEREFERENZA I20





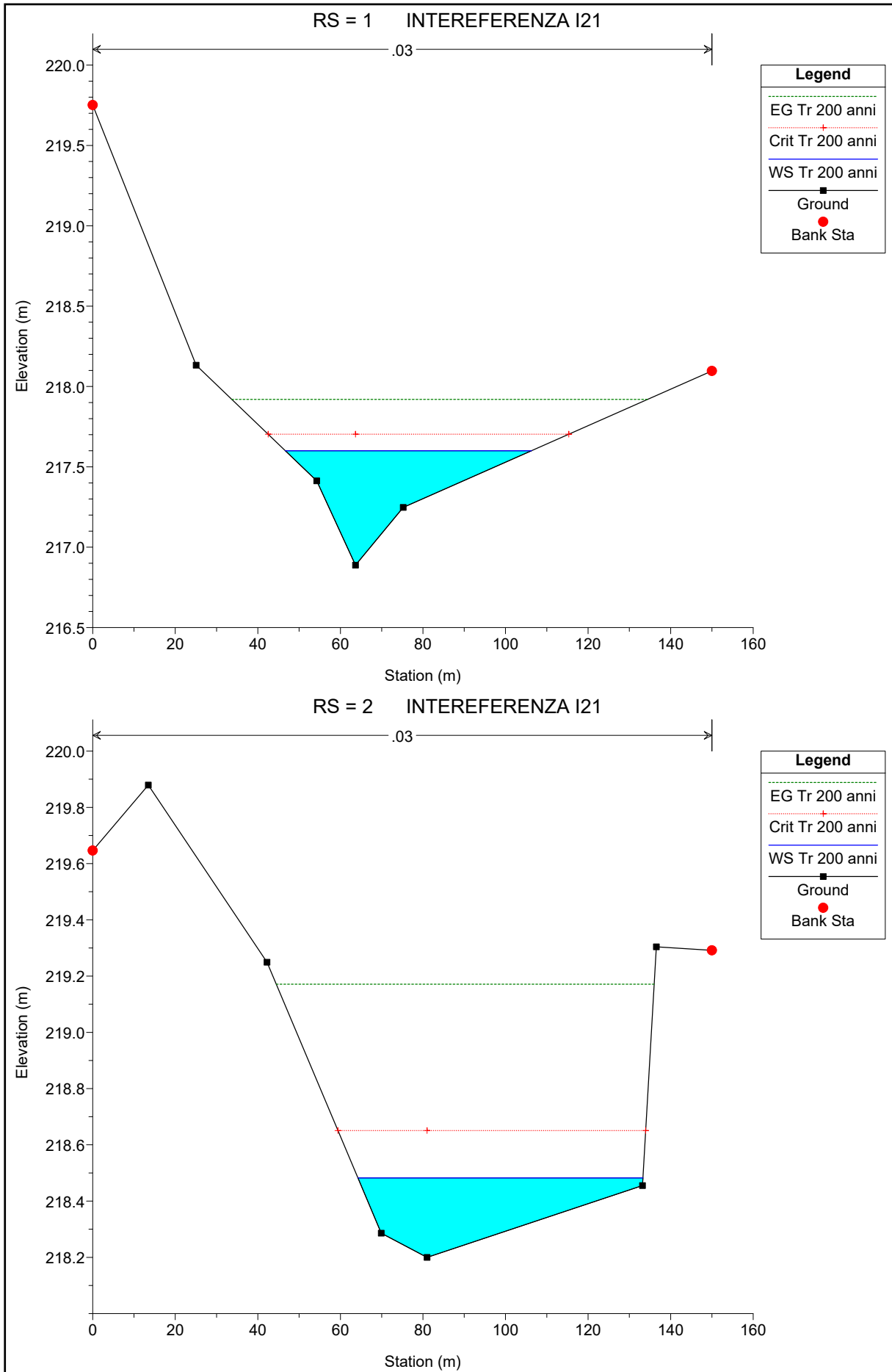
**TENPROJECT**

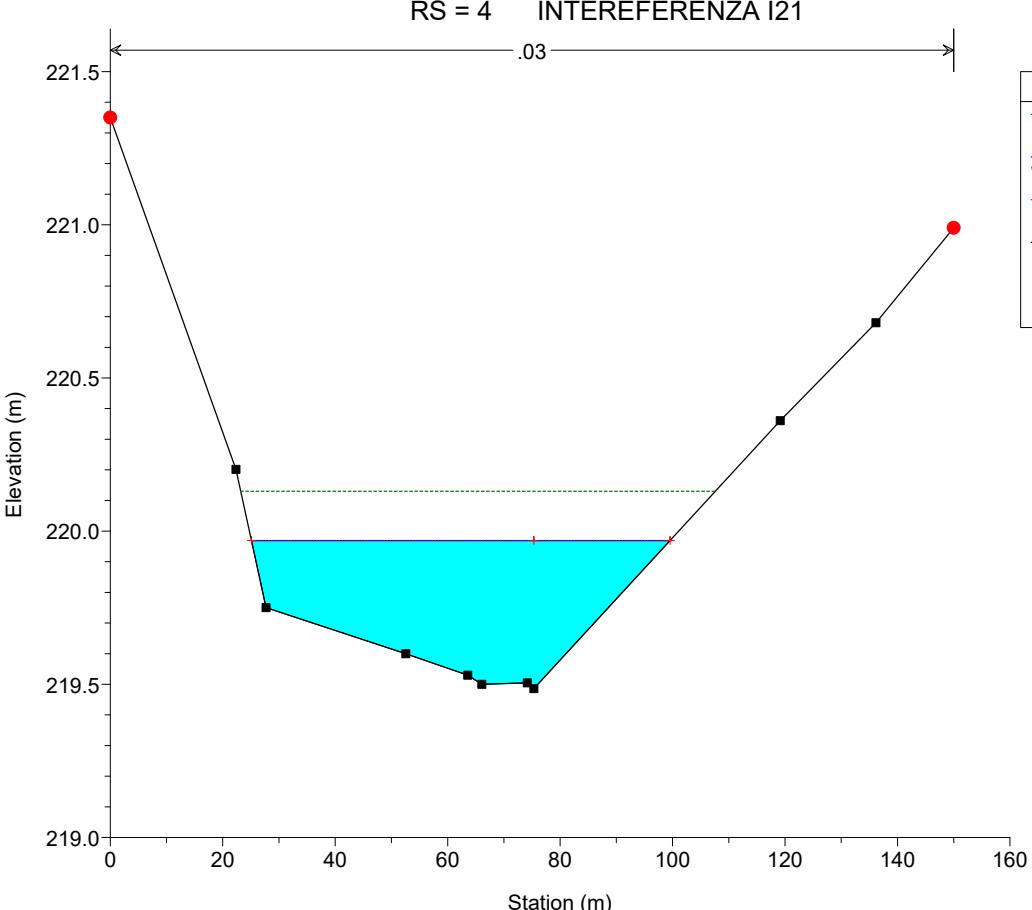
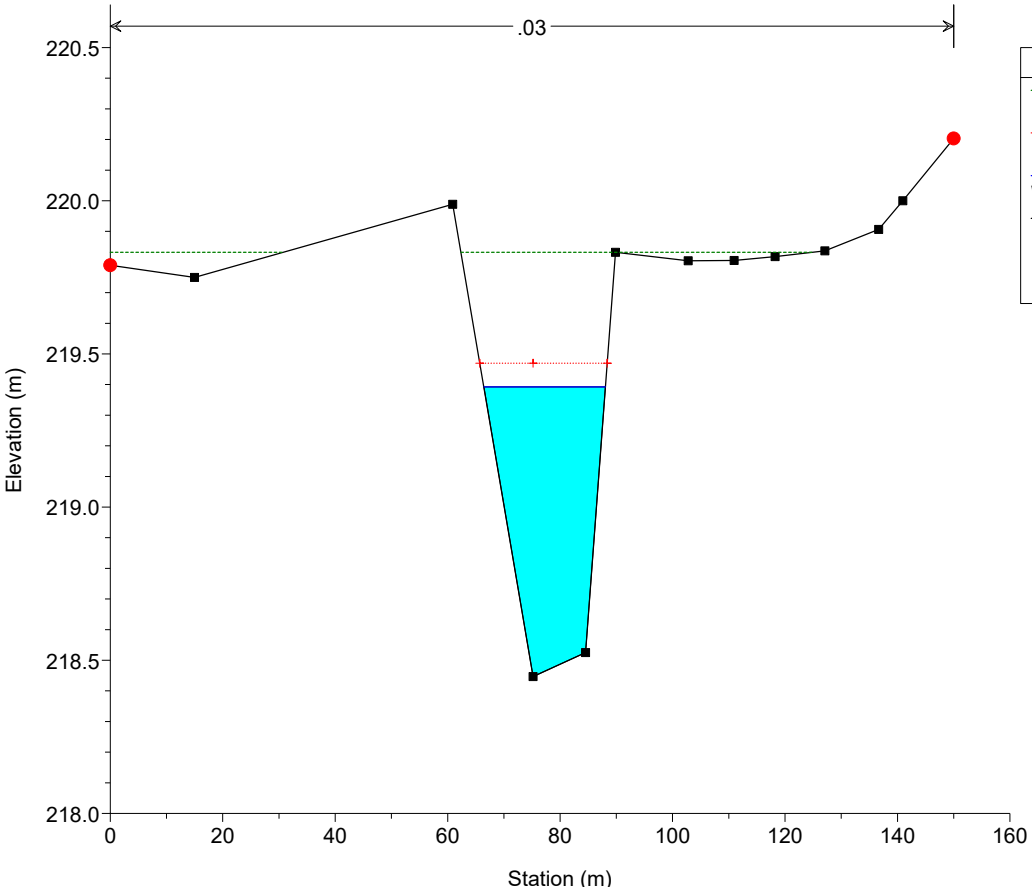
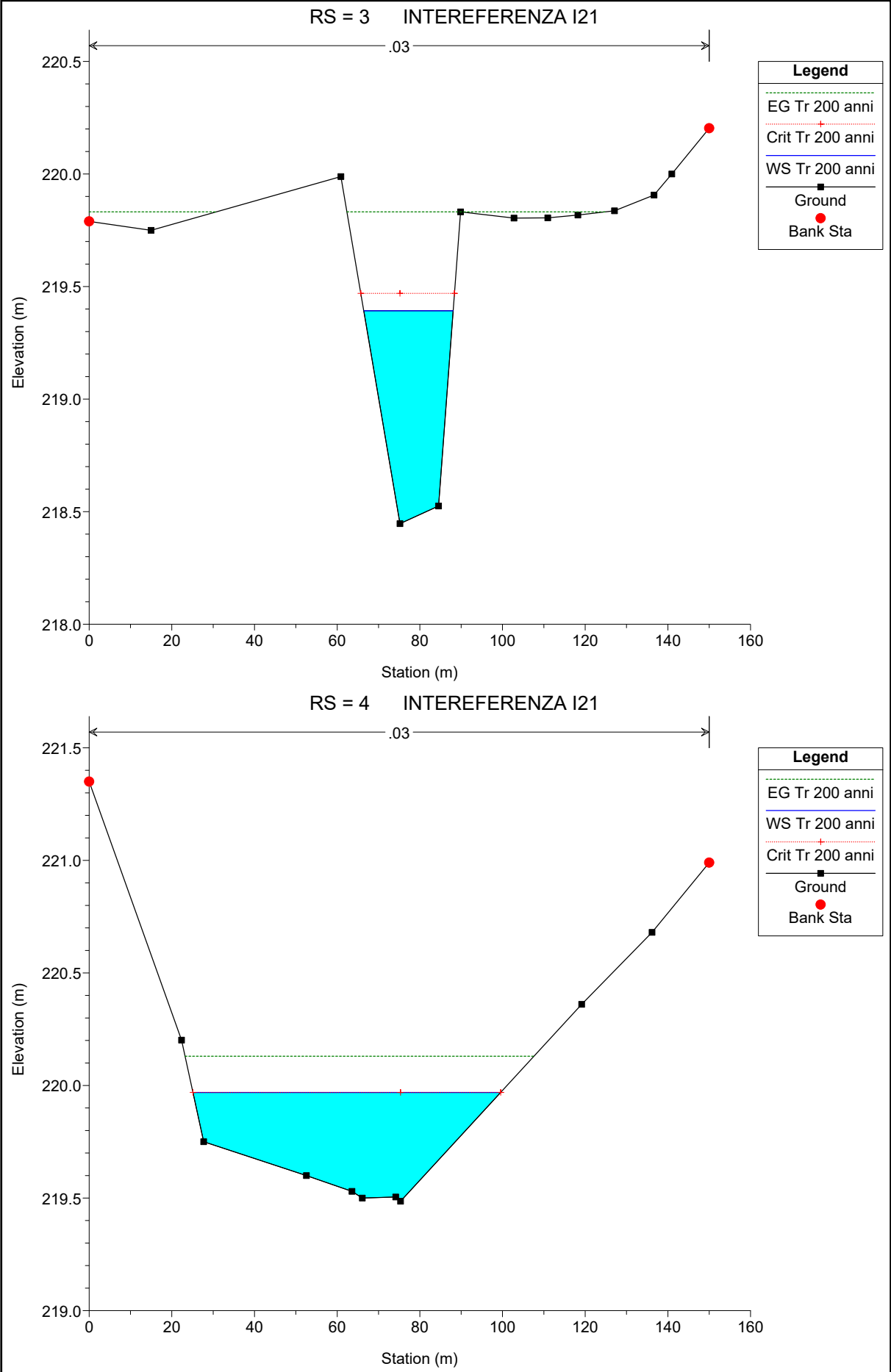
Studio di compatibilità idrologica e idraulica -  
Relazione idraulica

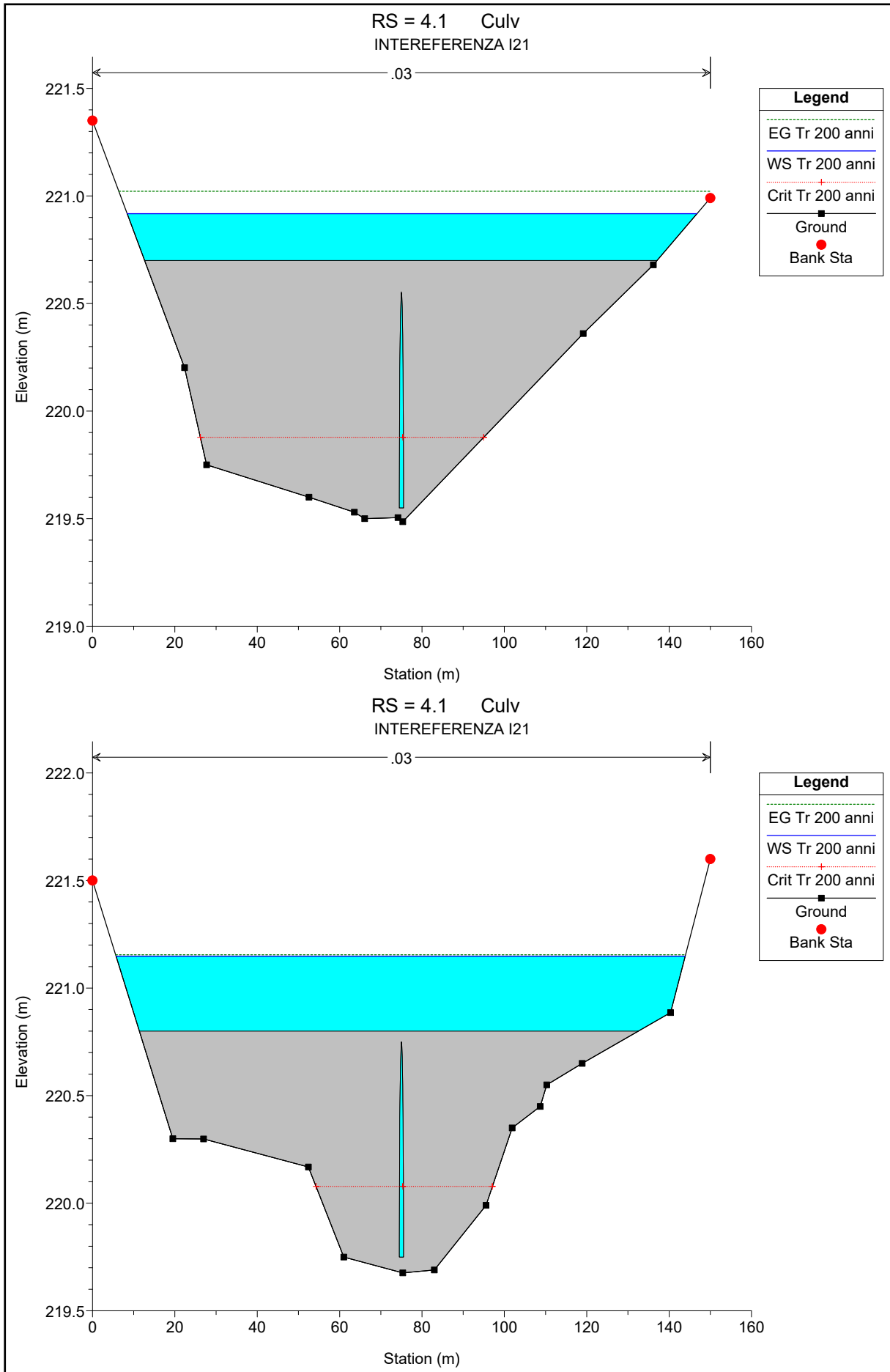
Codice  
Revisione  
Data  
Pagina

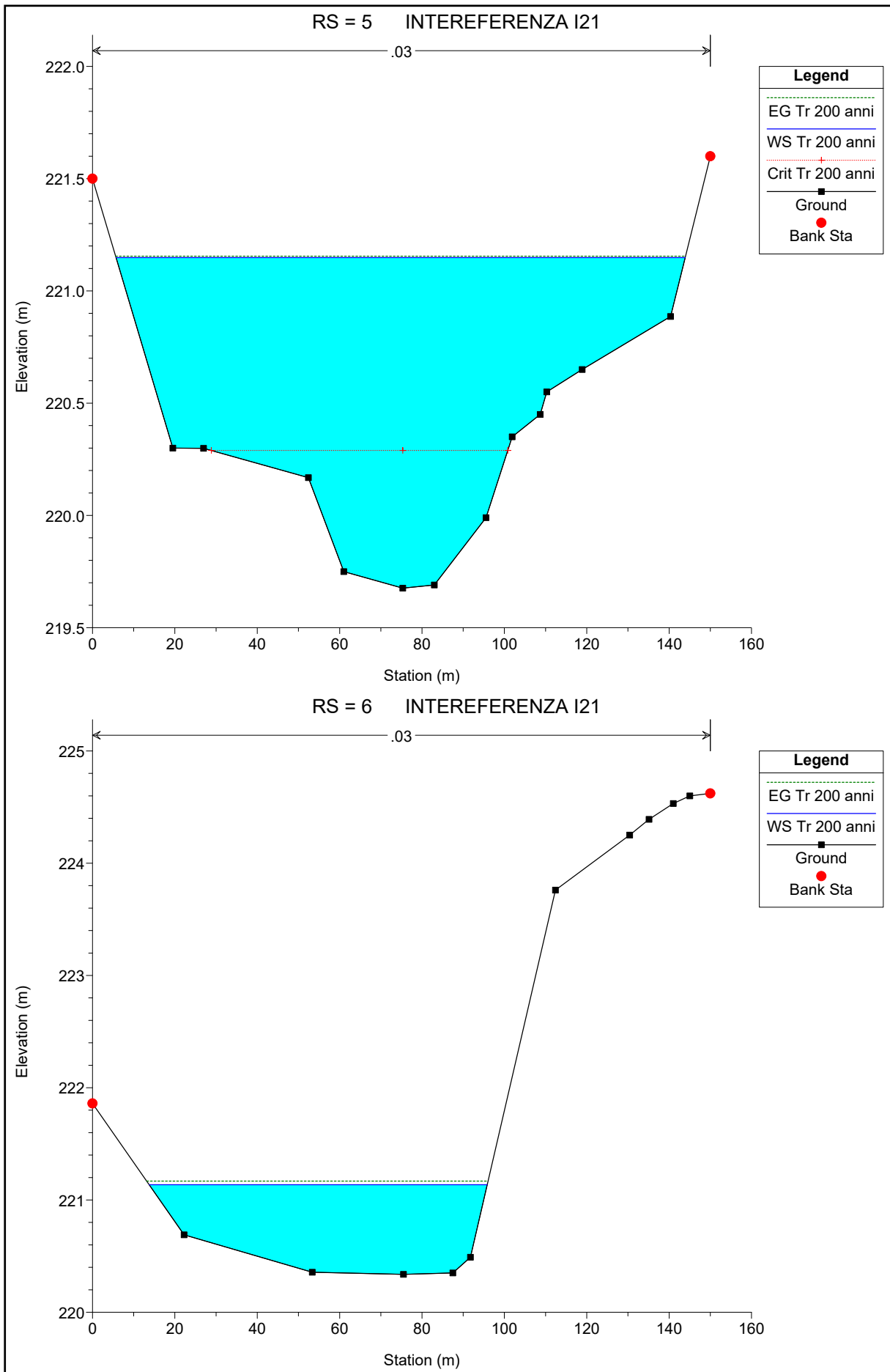
GE.ASS01.PD.0.6  
00  
16/04/2018  
19 di 32

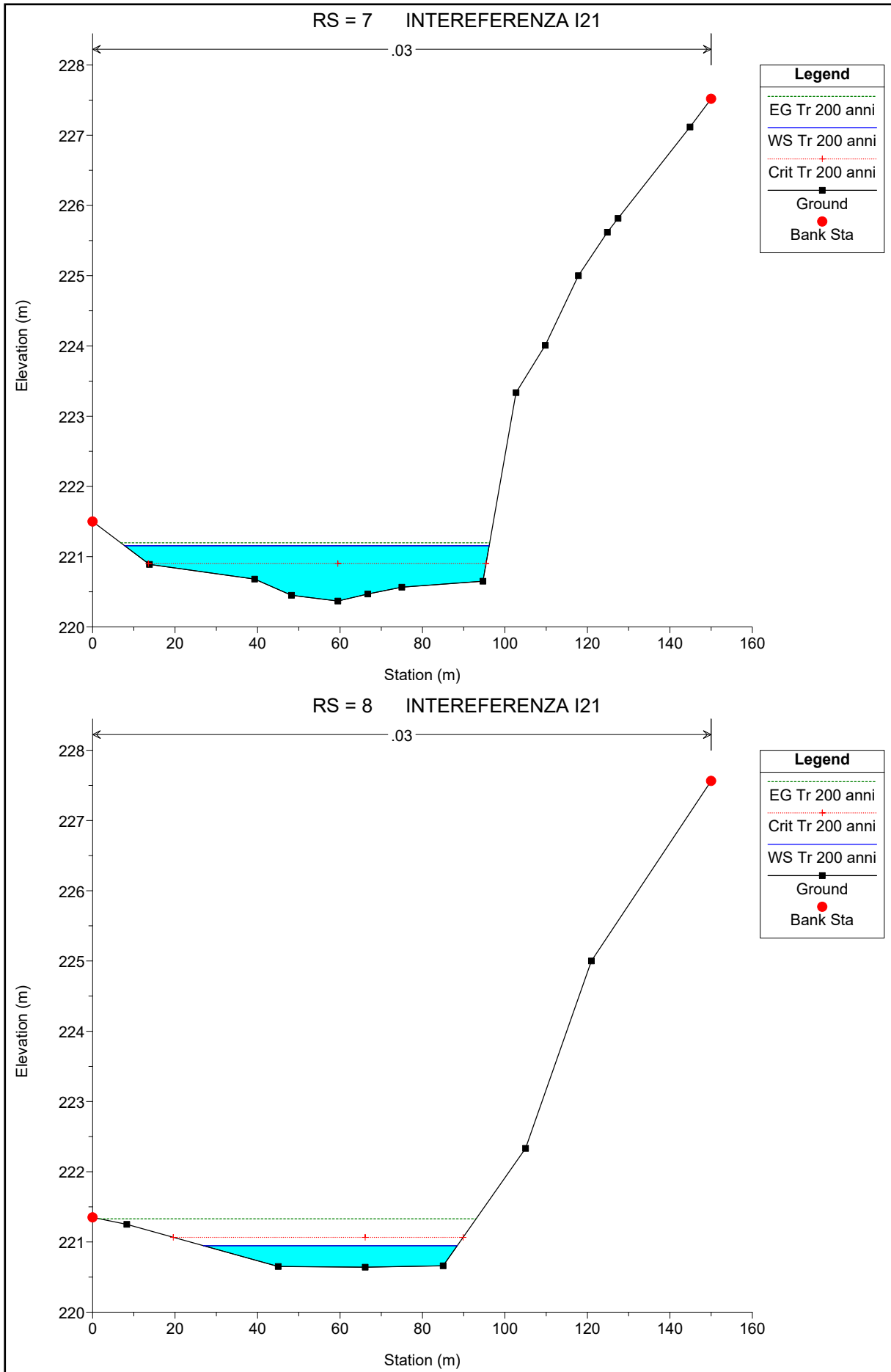
# INTERFERENZA I21



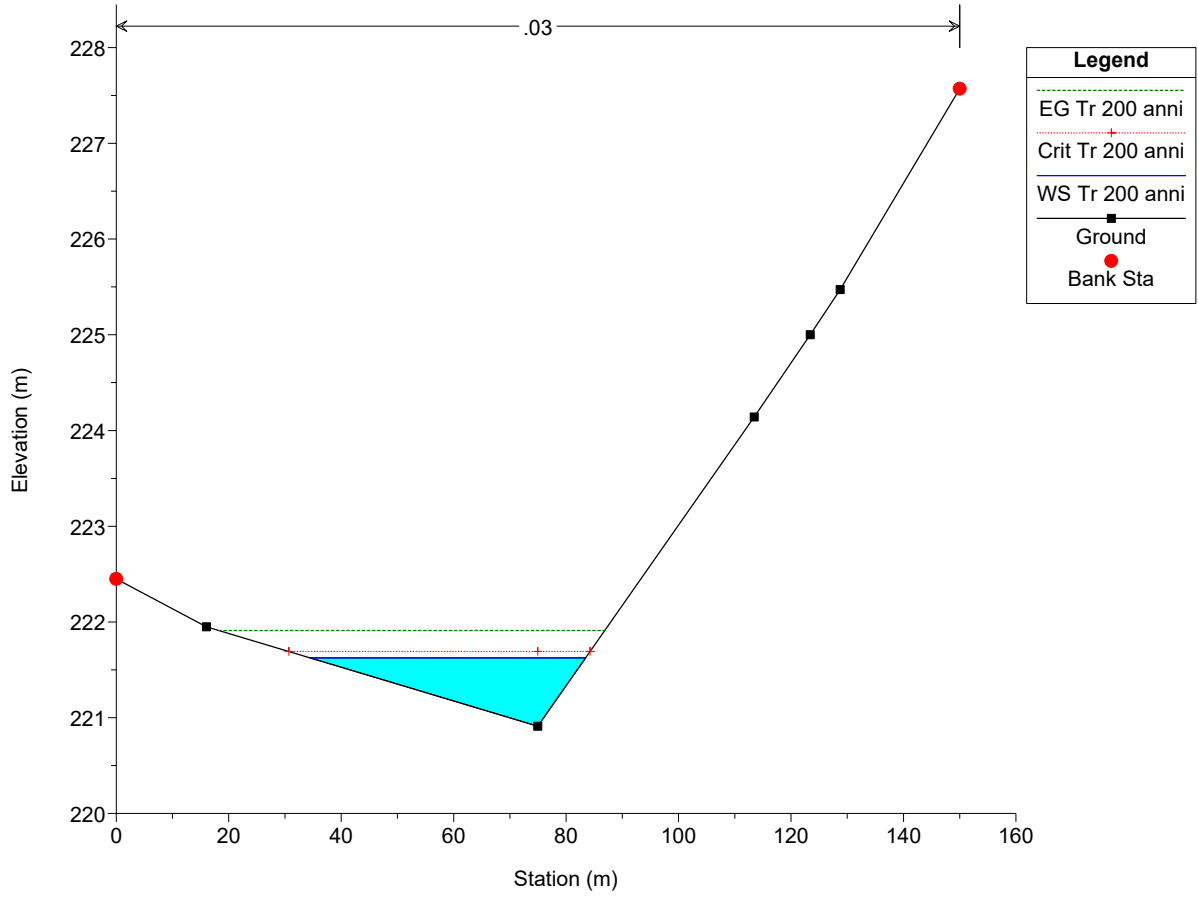








RS = 9 INTEREFERENZA I21







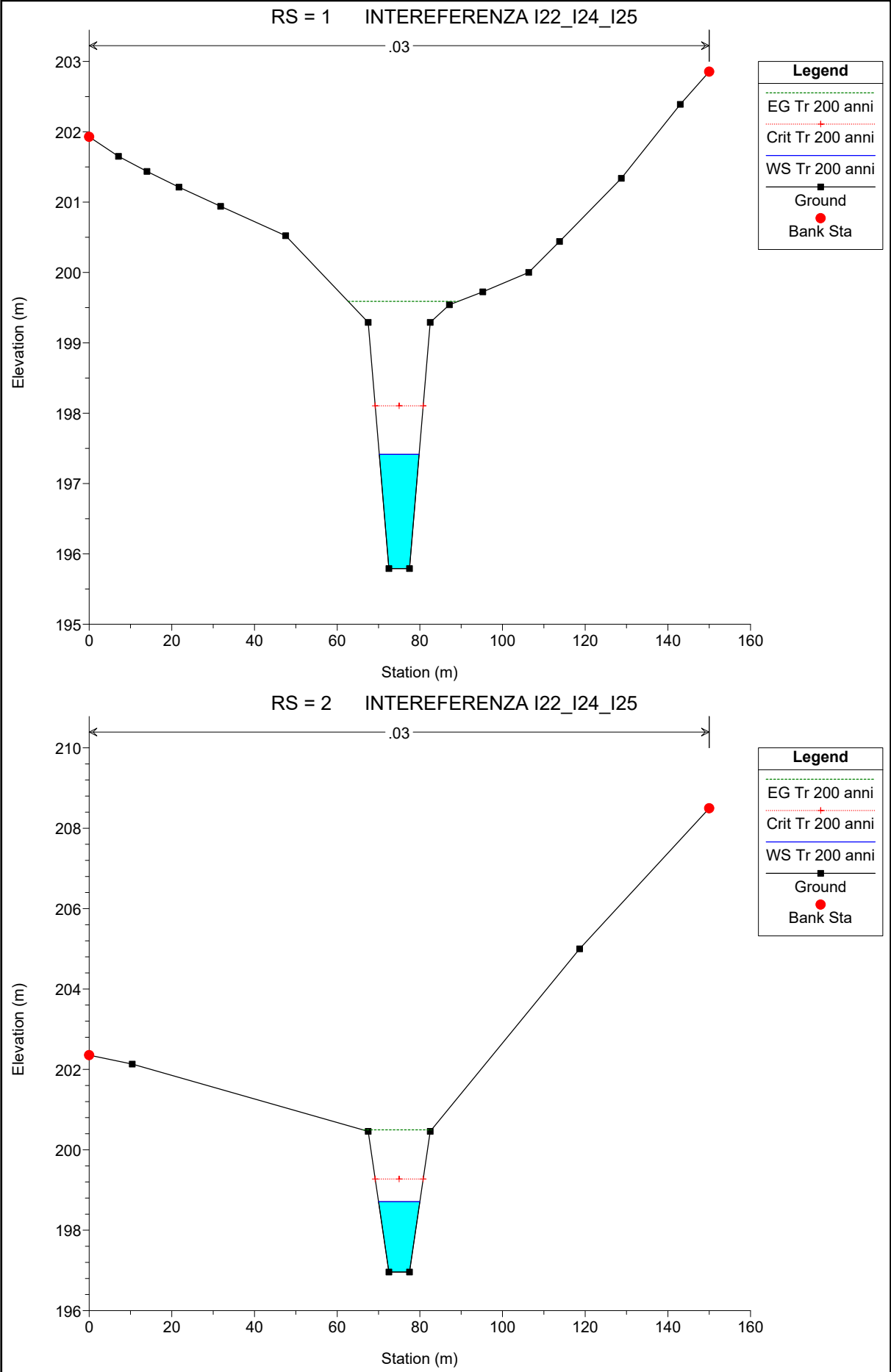
**TENPROJECT**

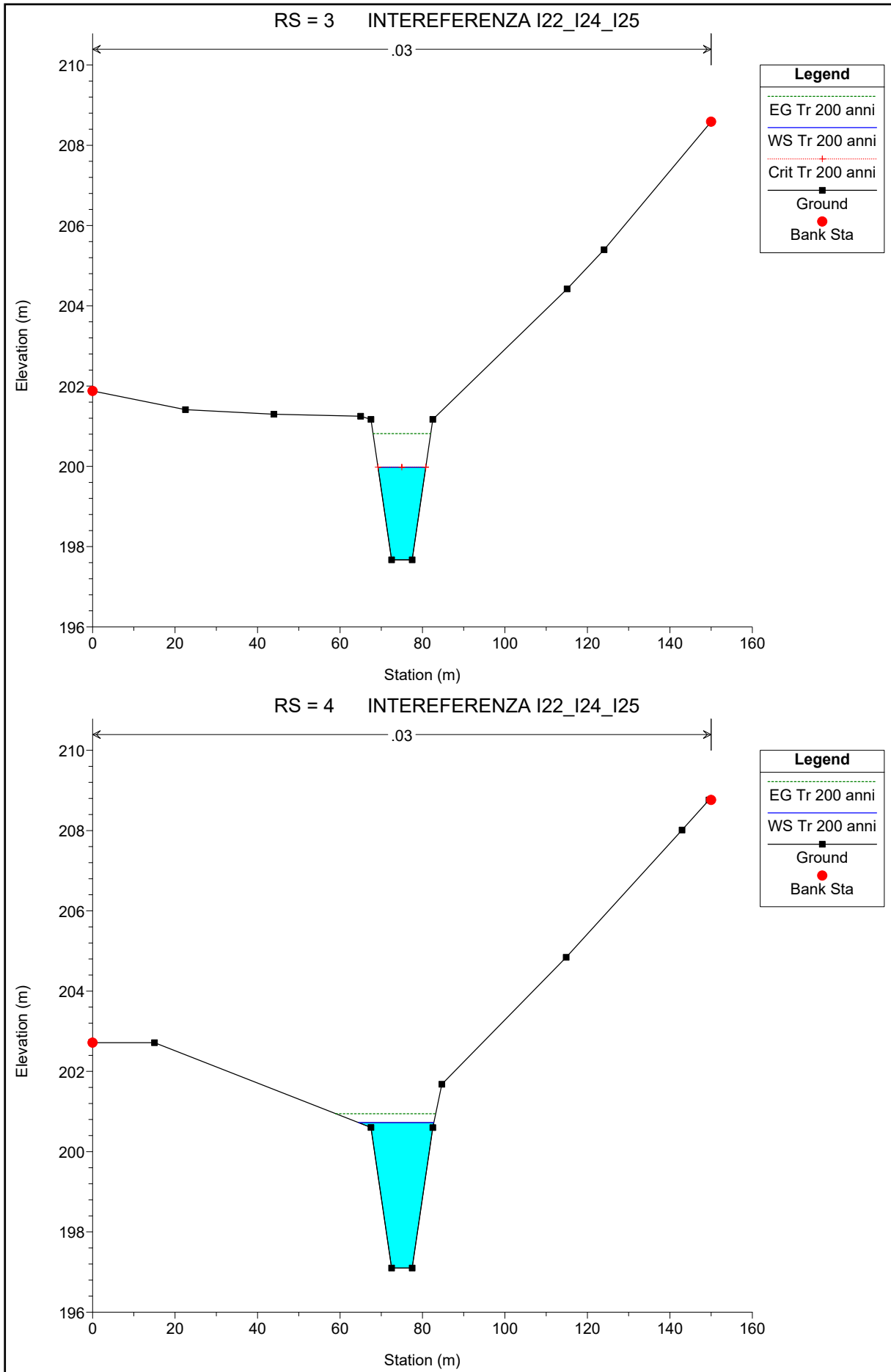
Studio di compatibilità idrologica e idraulica -  
Relazione idraulica

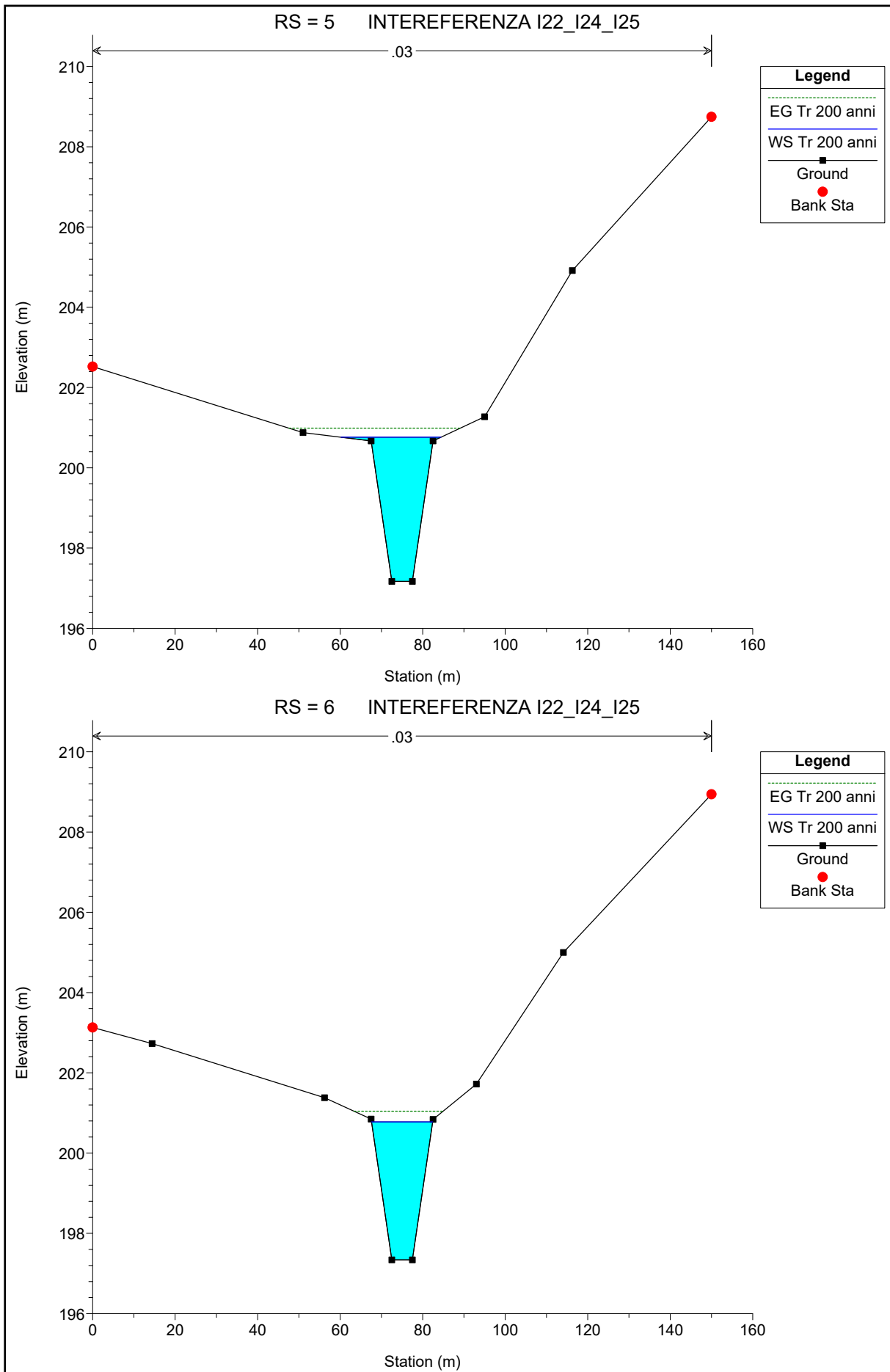
Codice  
Revisione  
Data  
Pagina

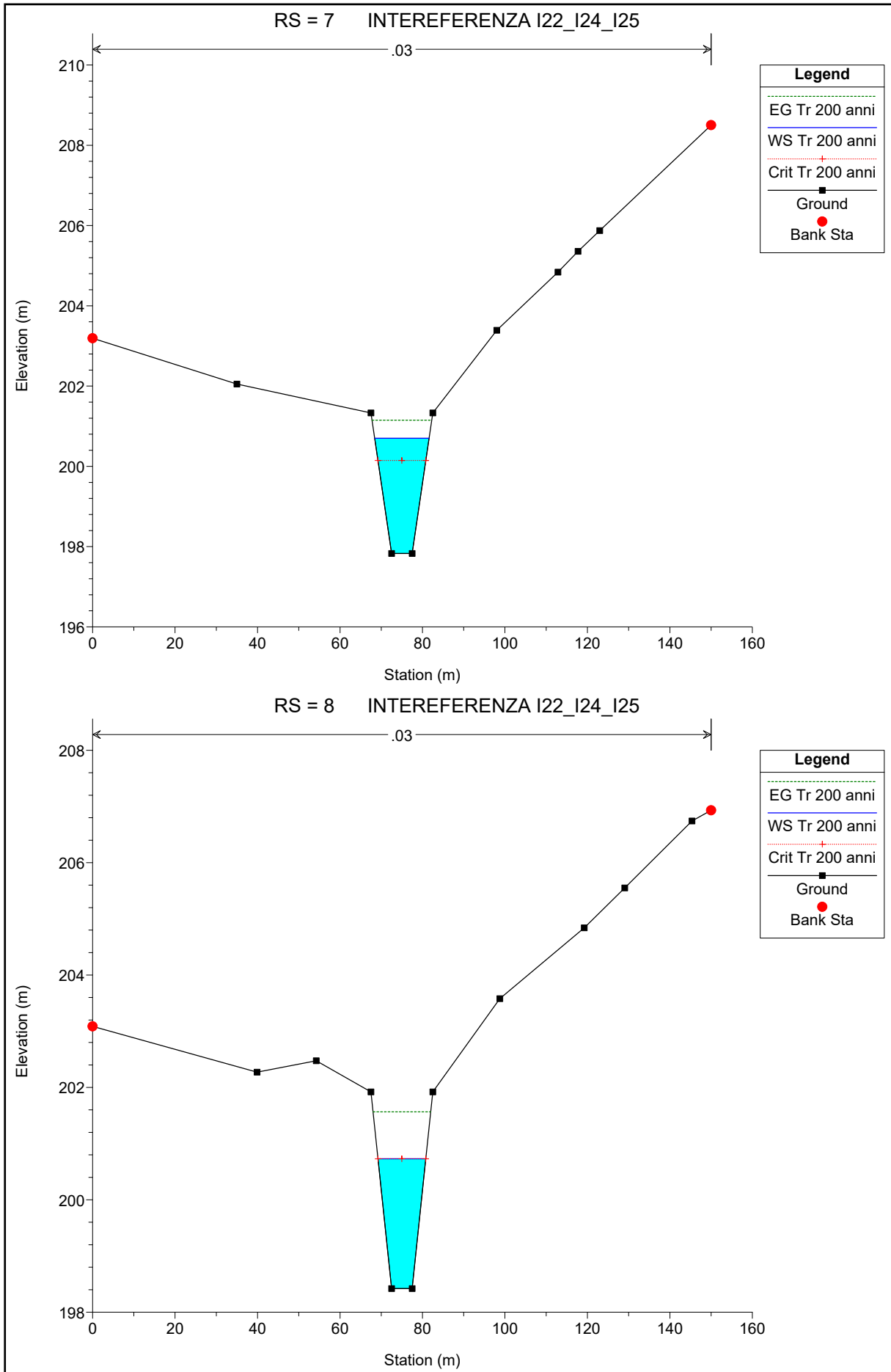
GE.ASS01.PD.0.6  
00  
16/04/2018  
20 di 32

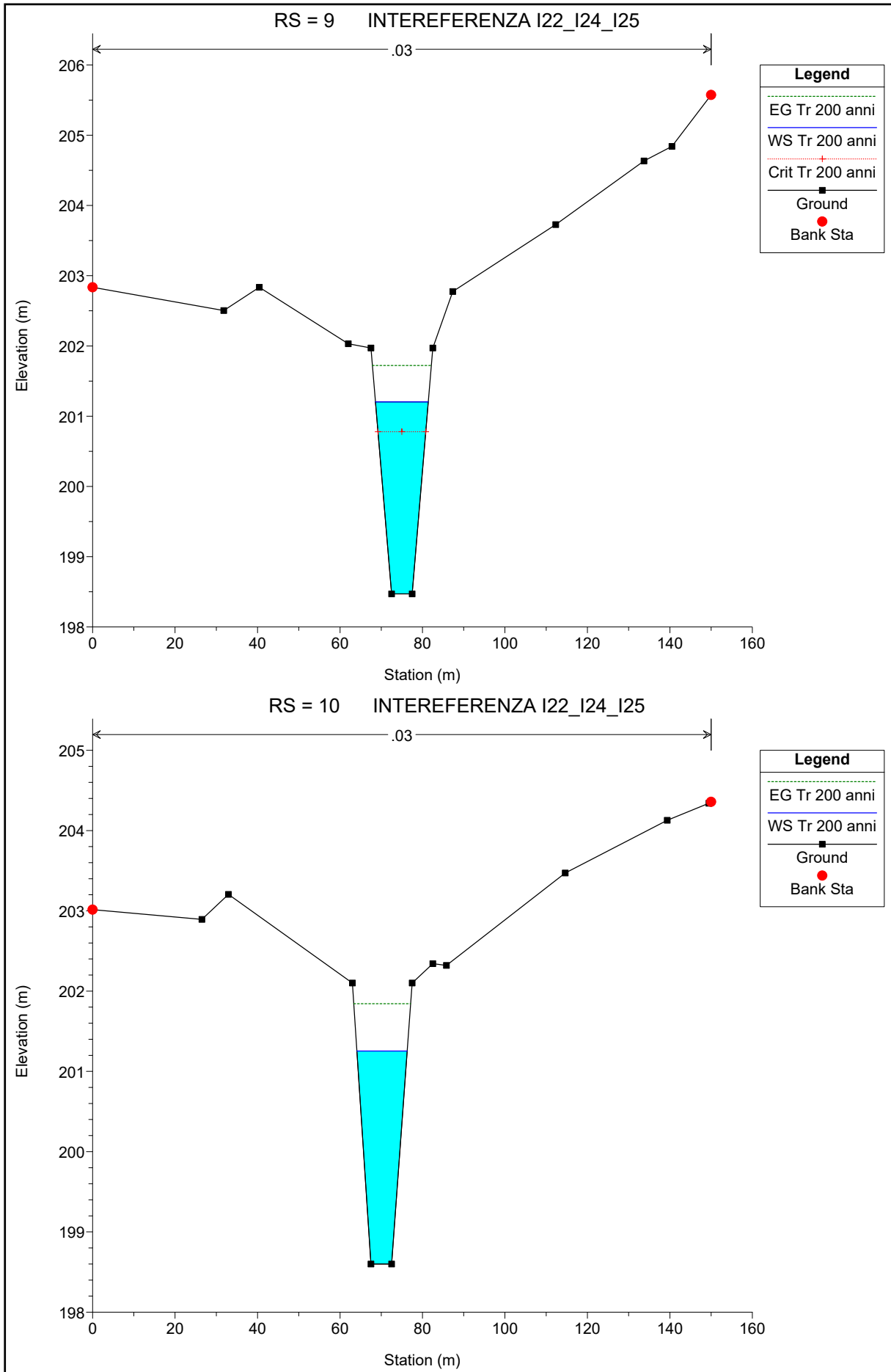
# INTERFERENZA I22\_I24\_I25

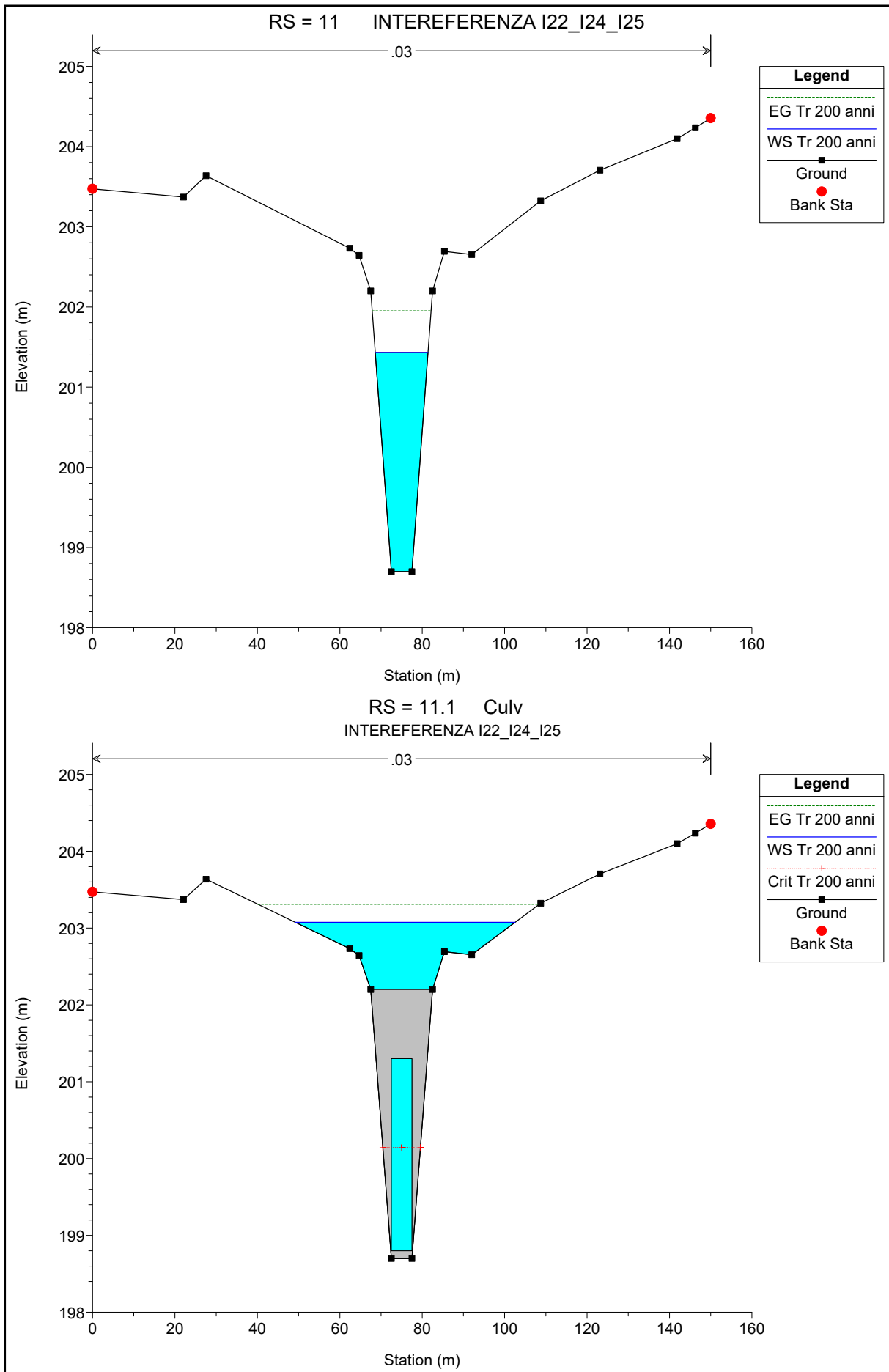


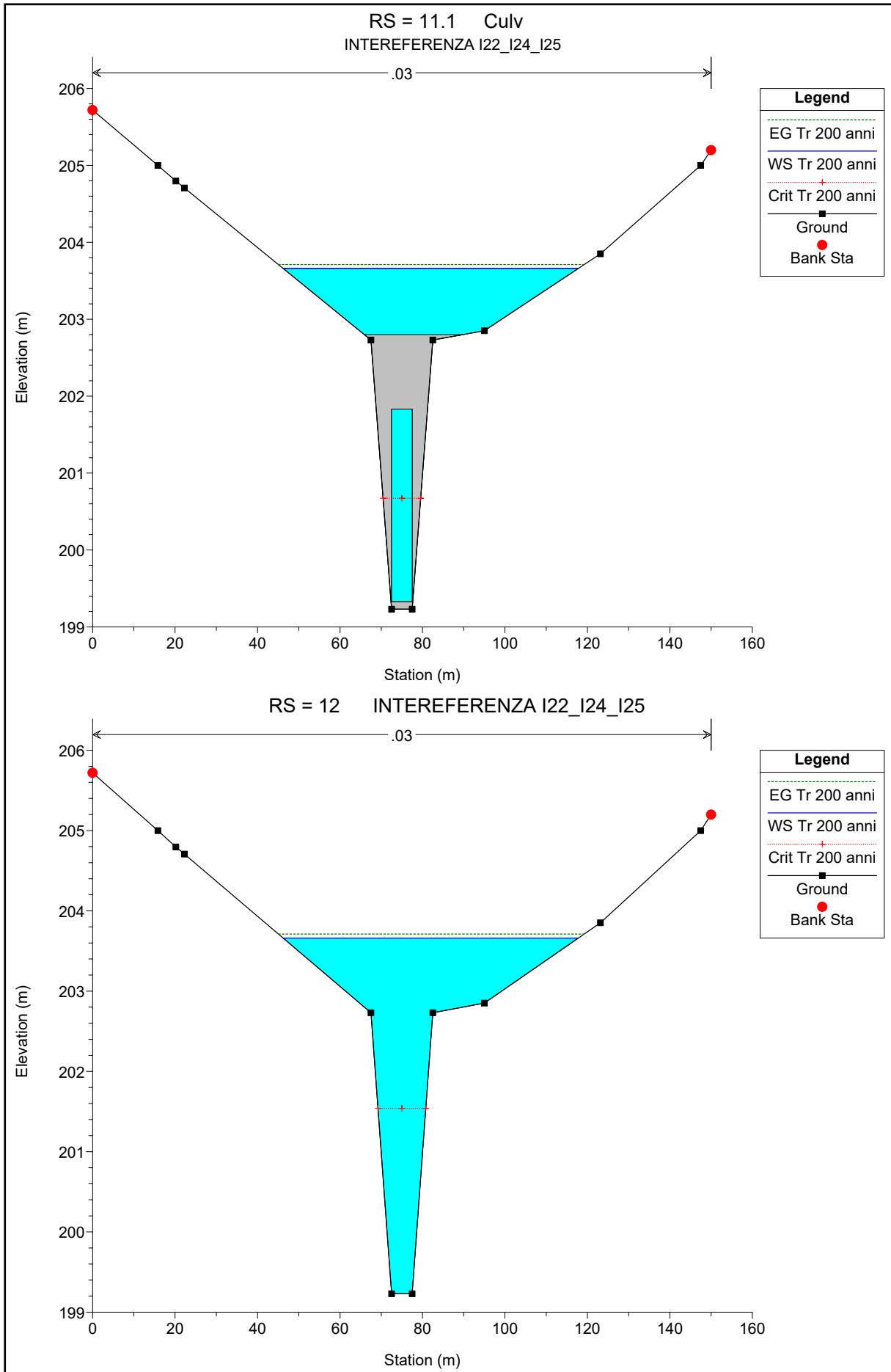




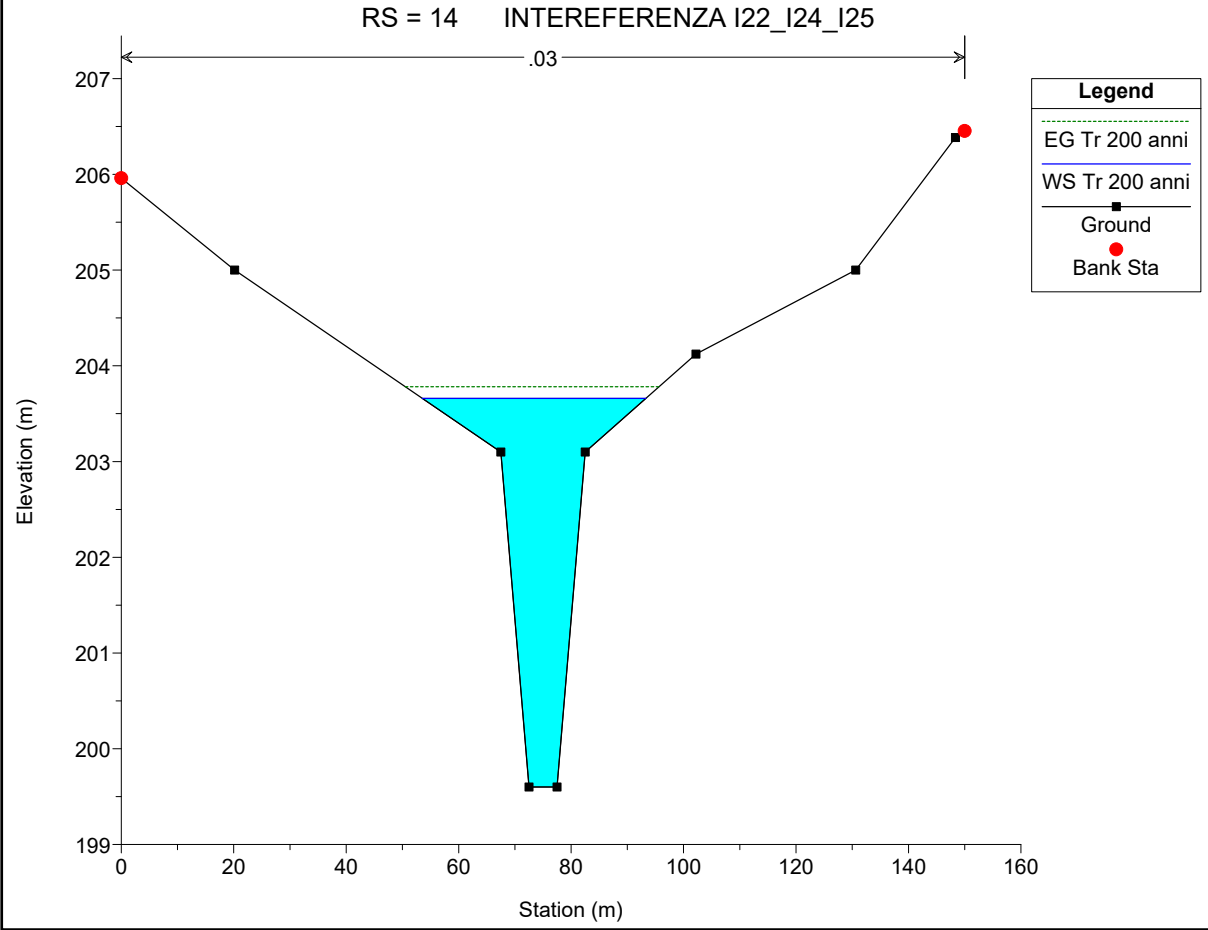
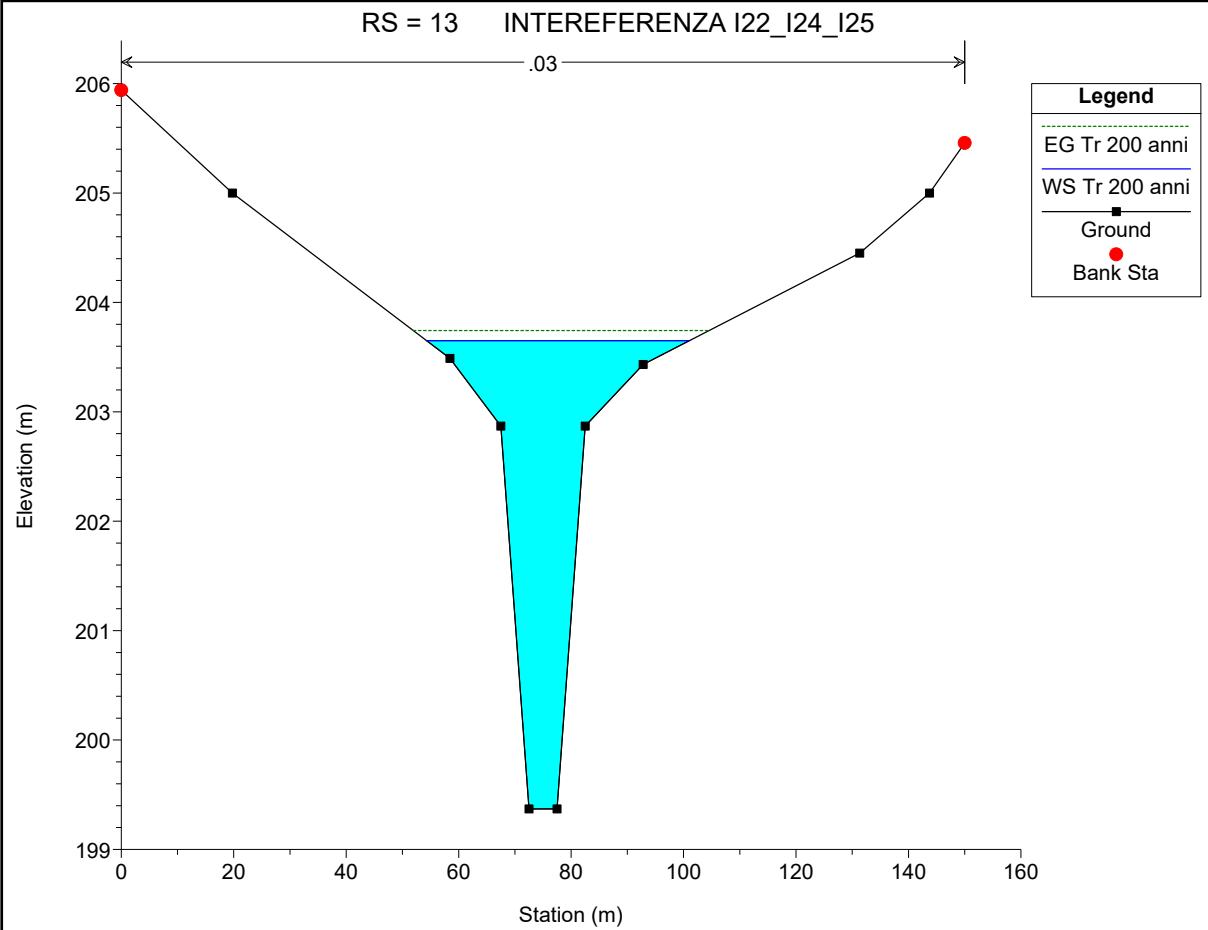


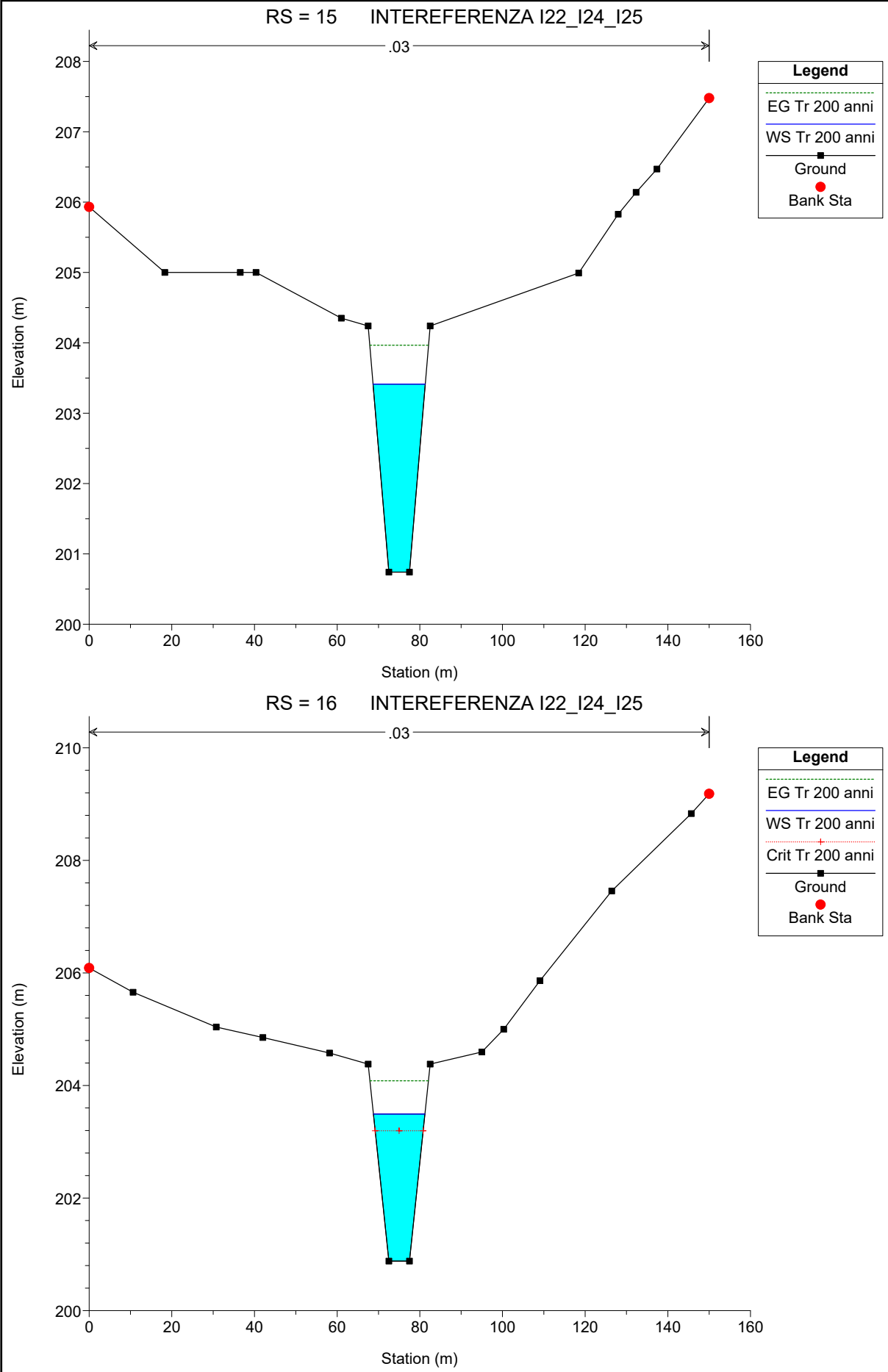


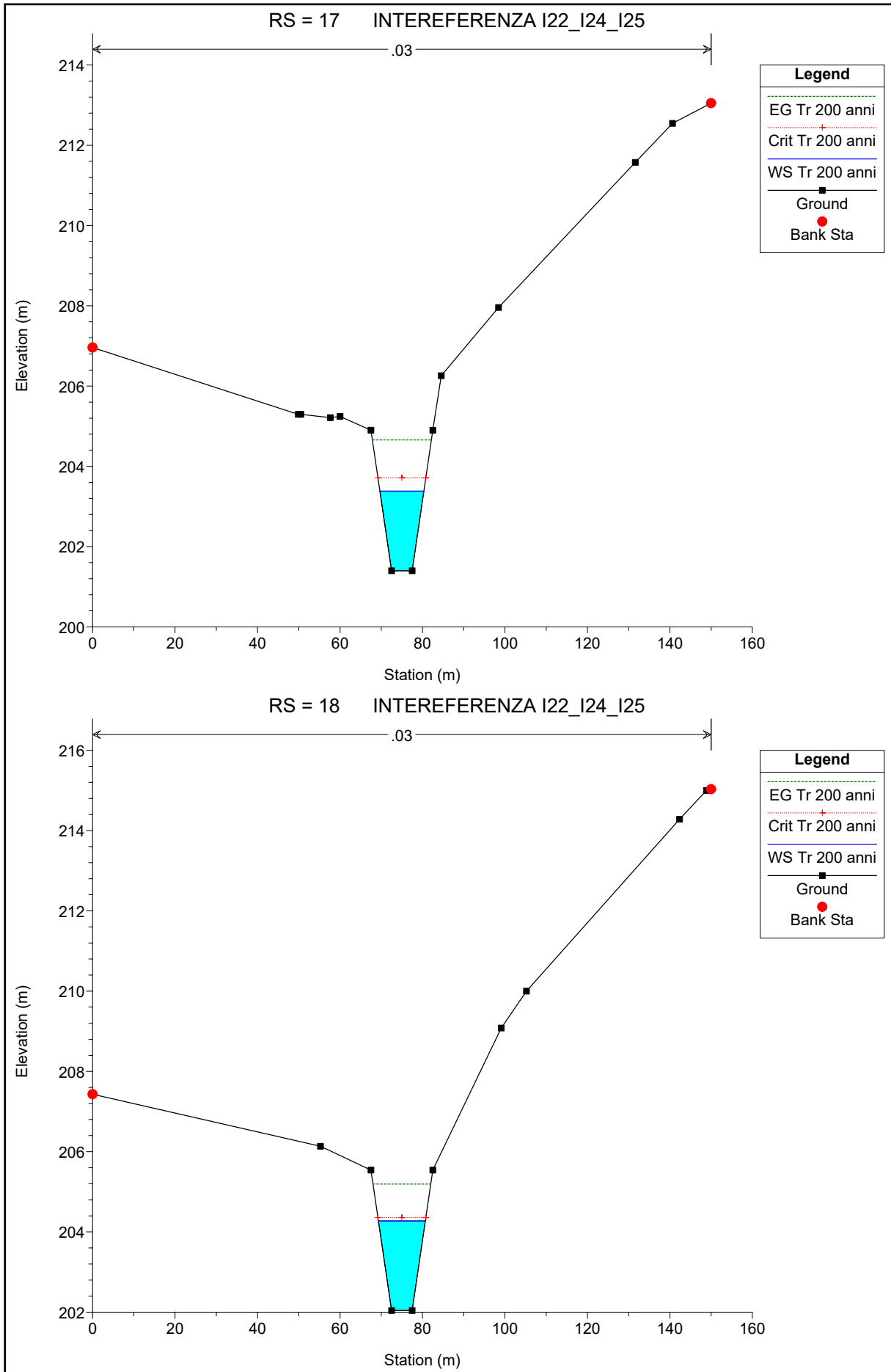


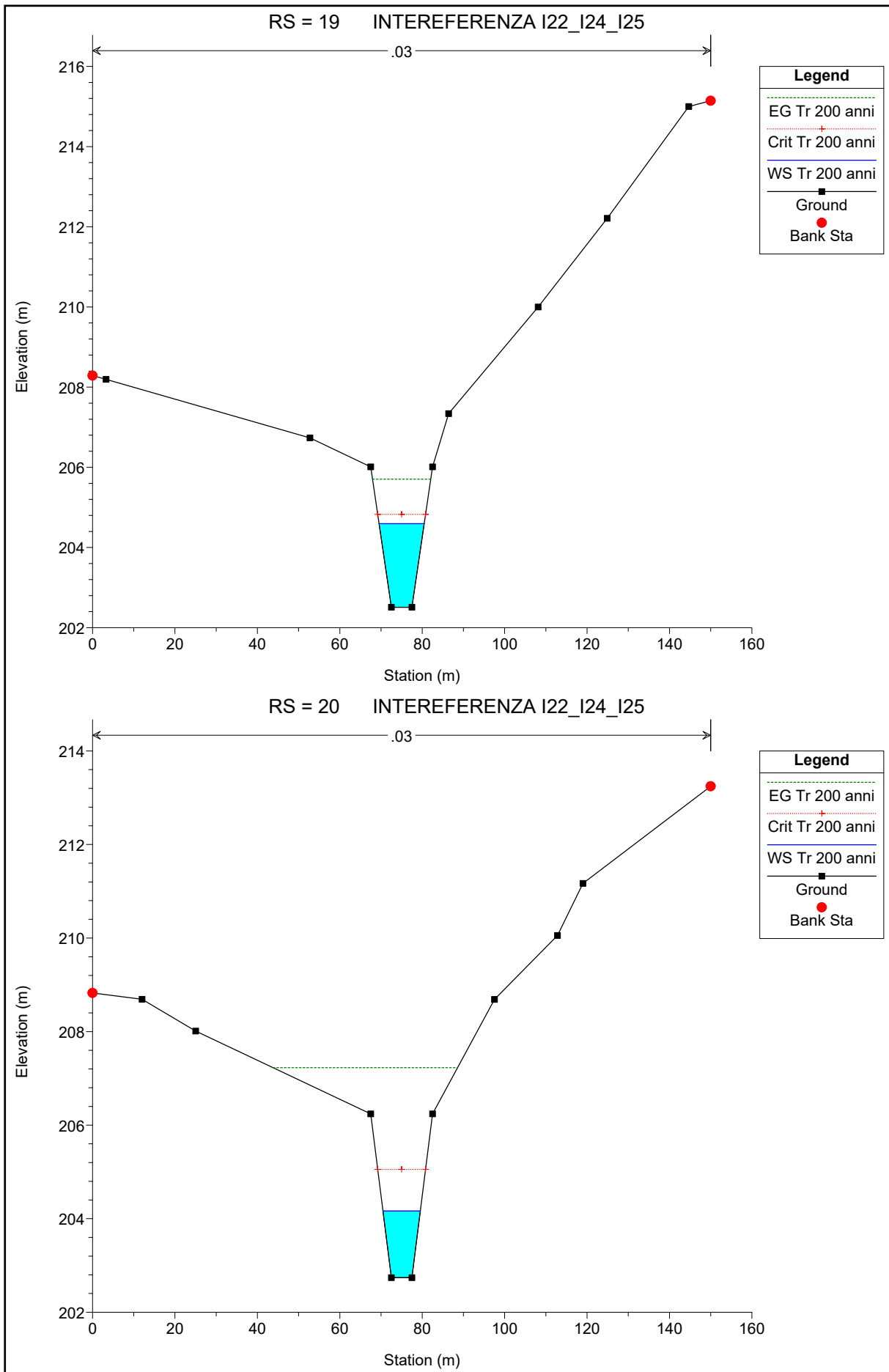


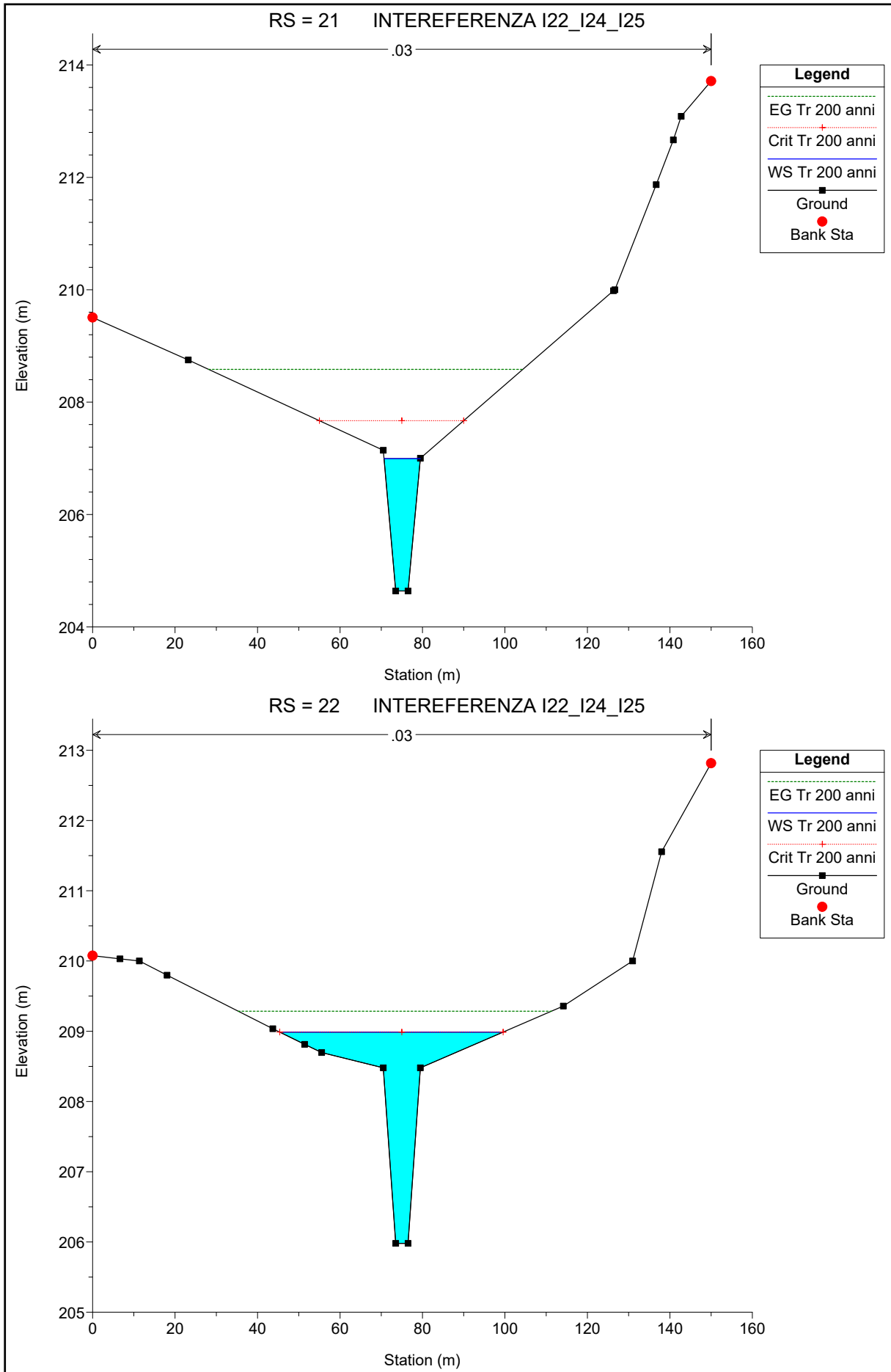


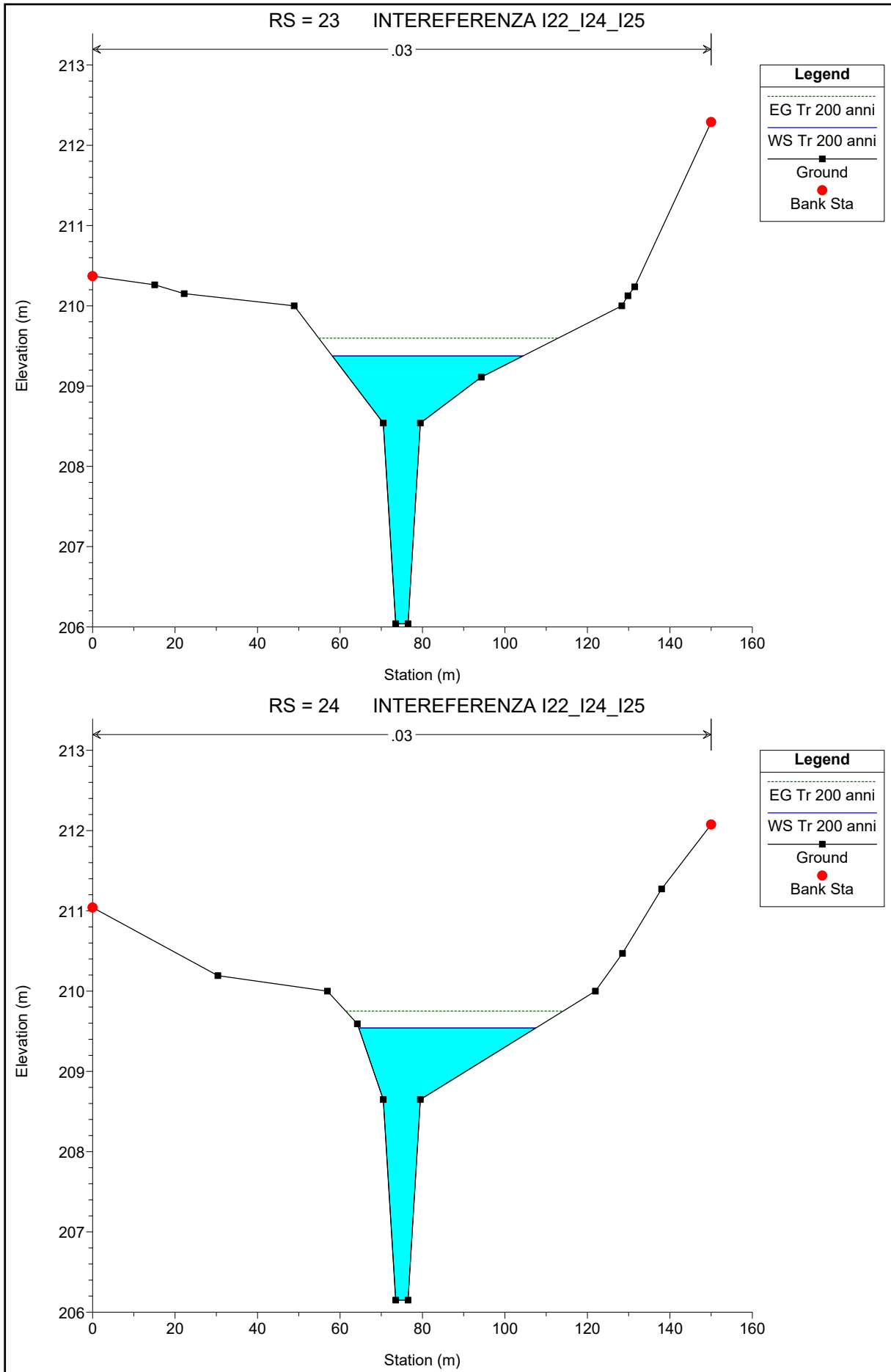


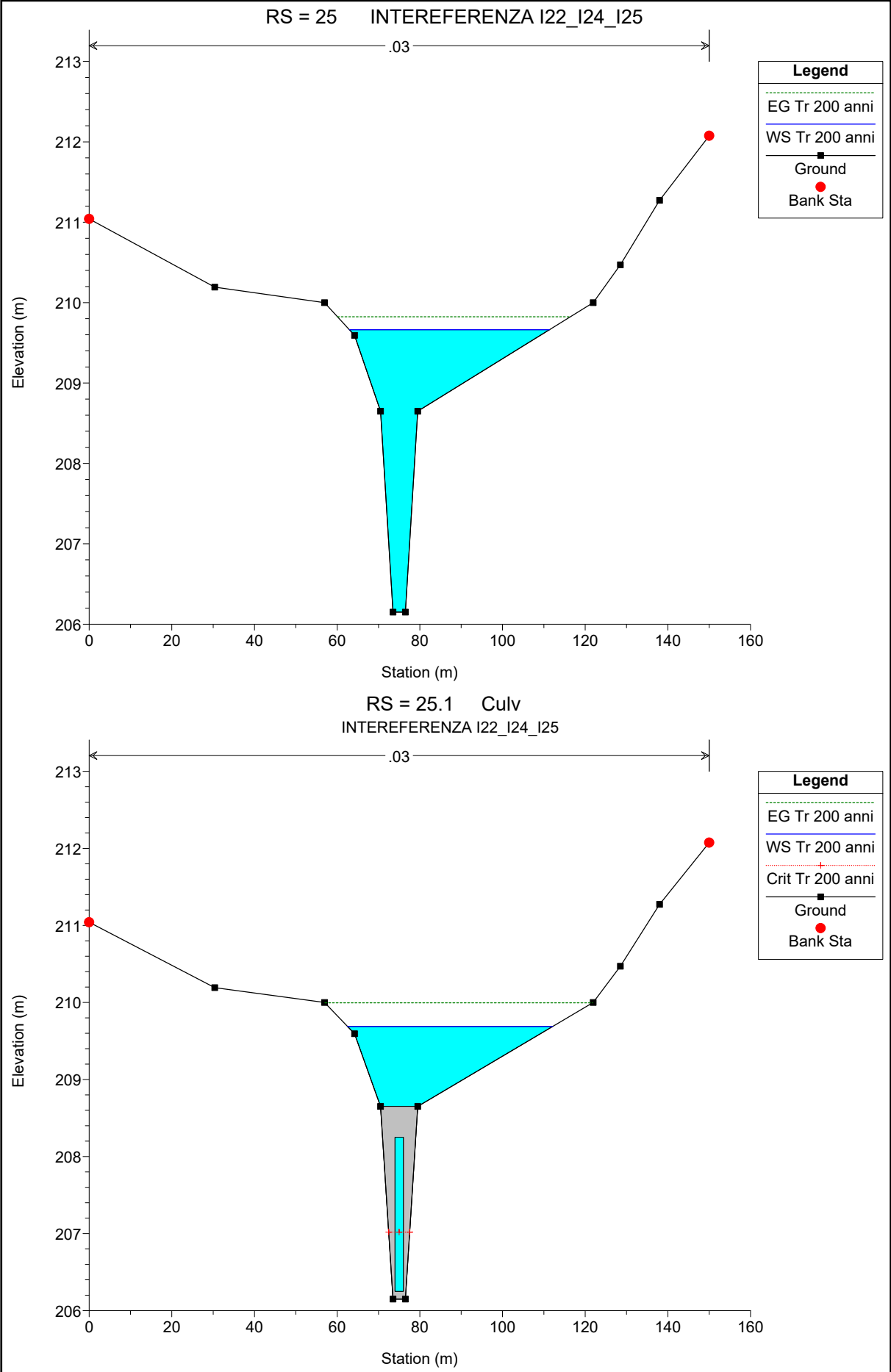


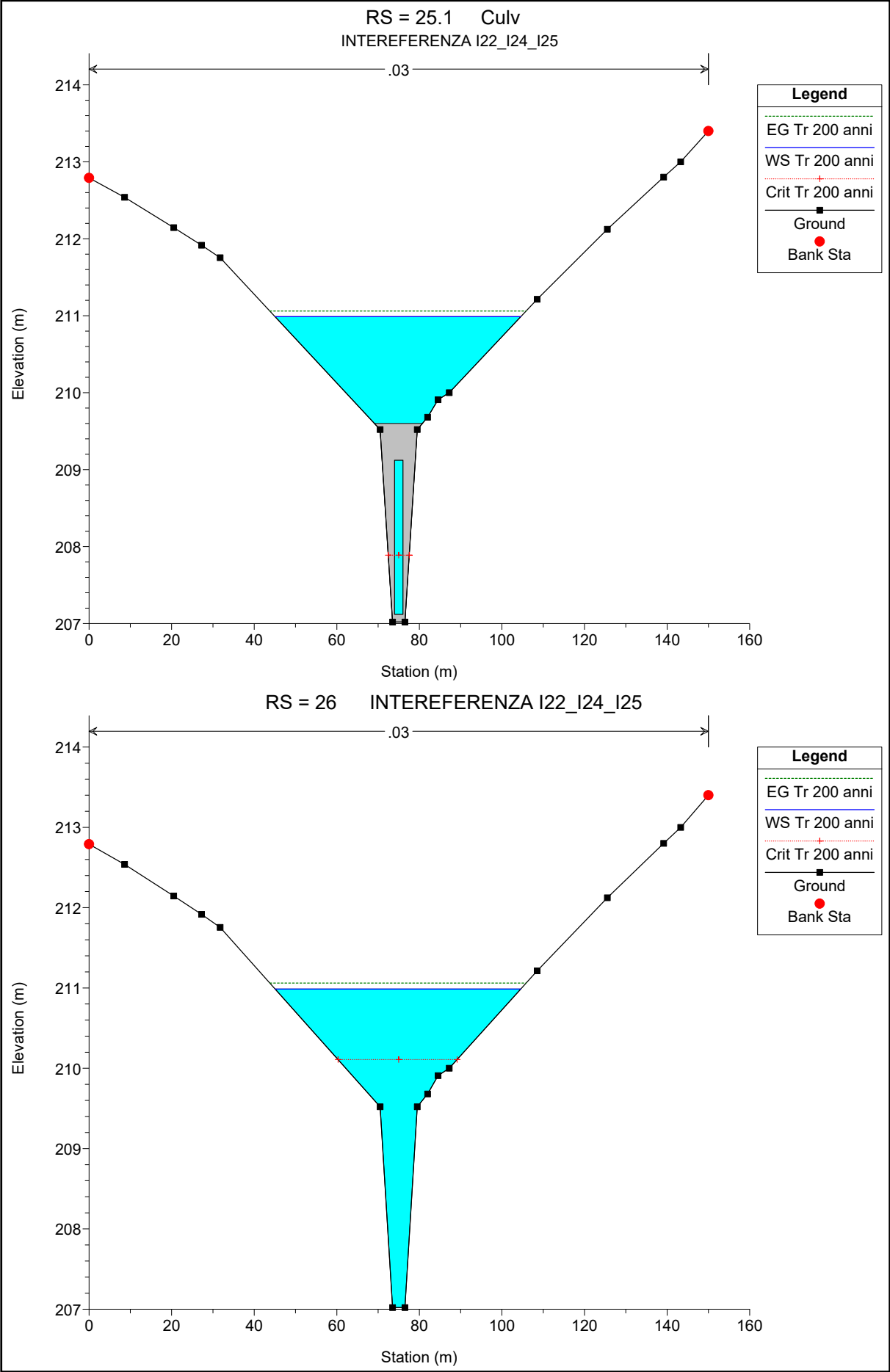




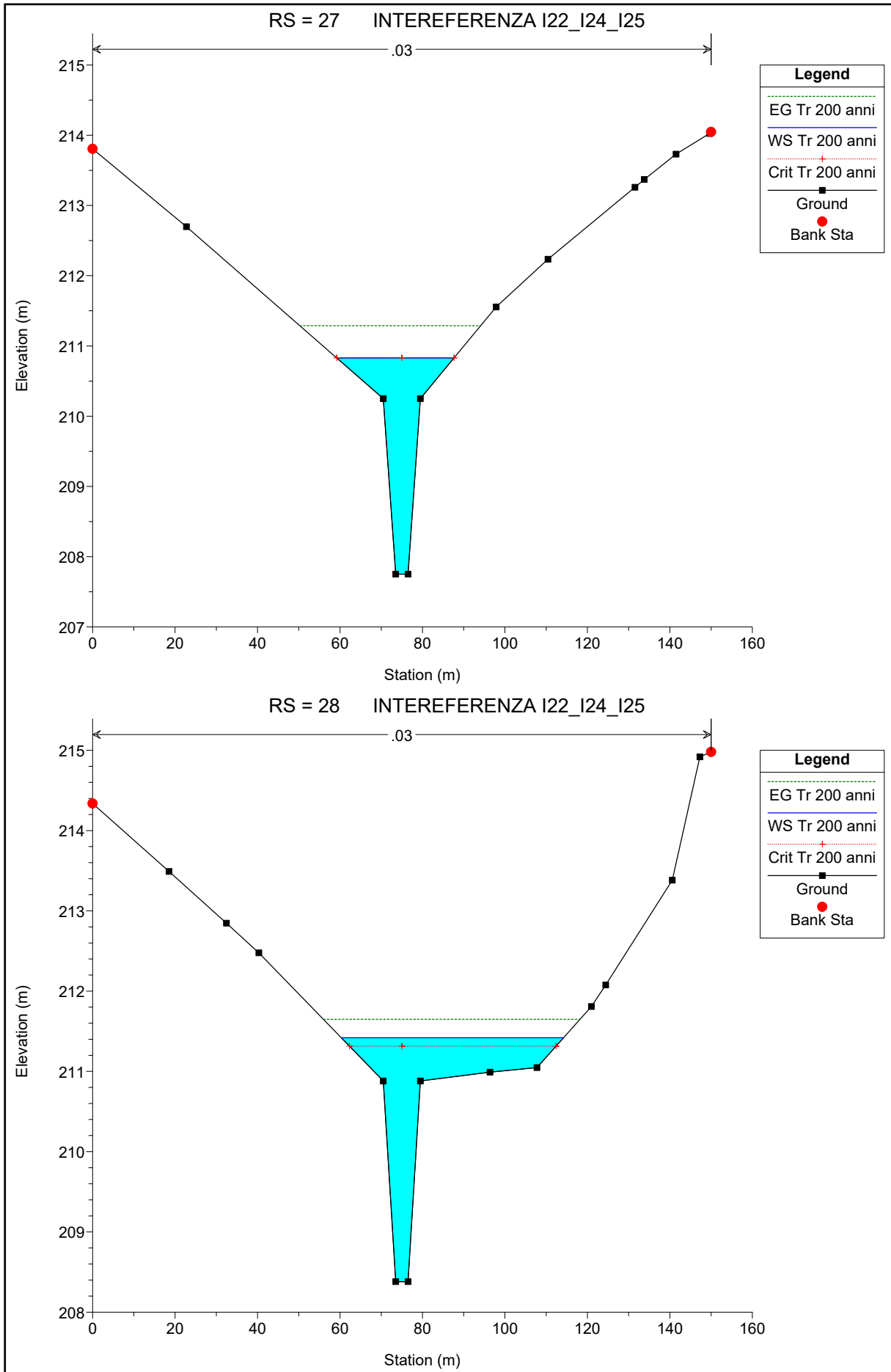


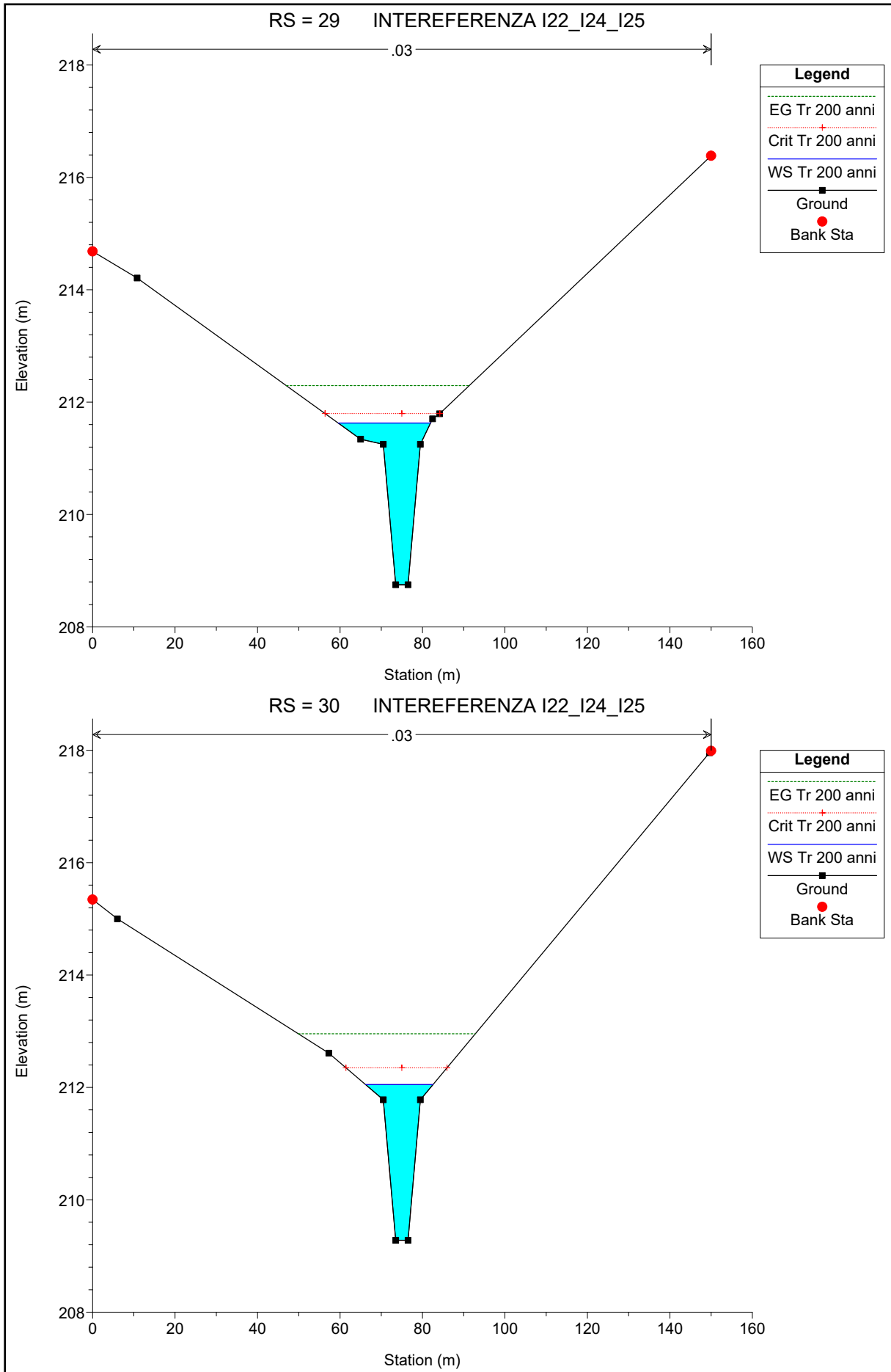


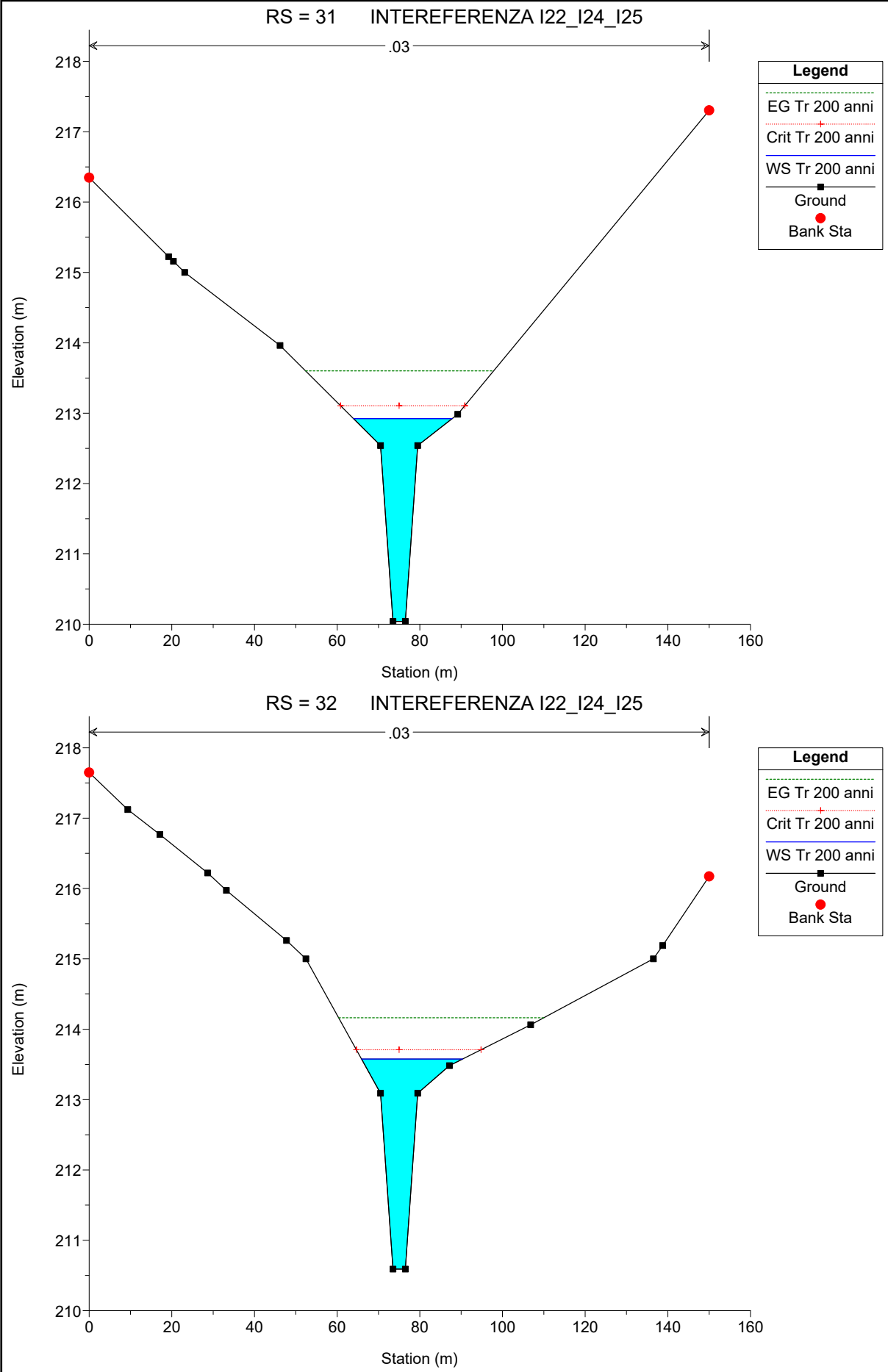


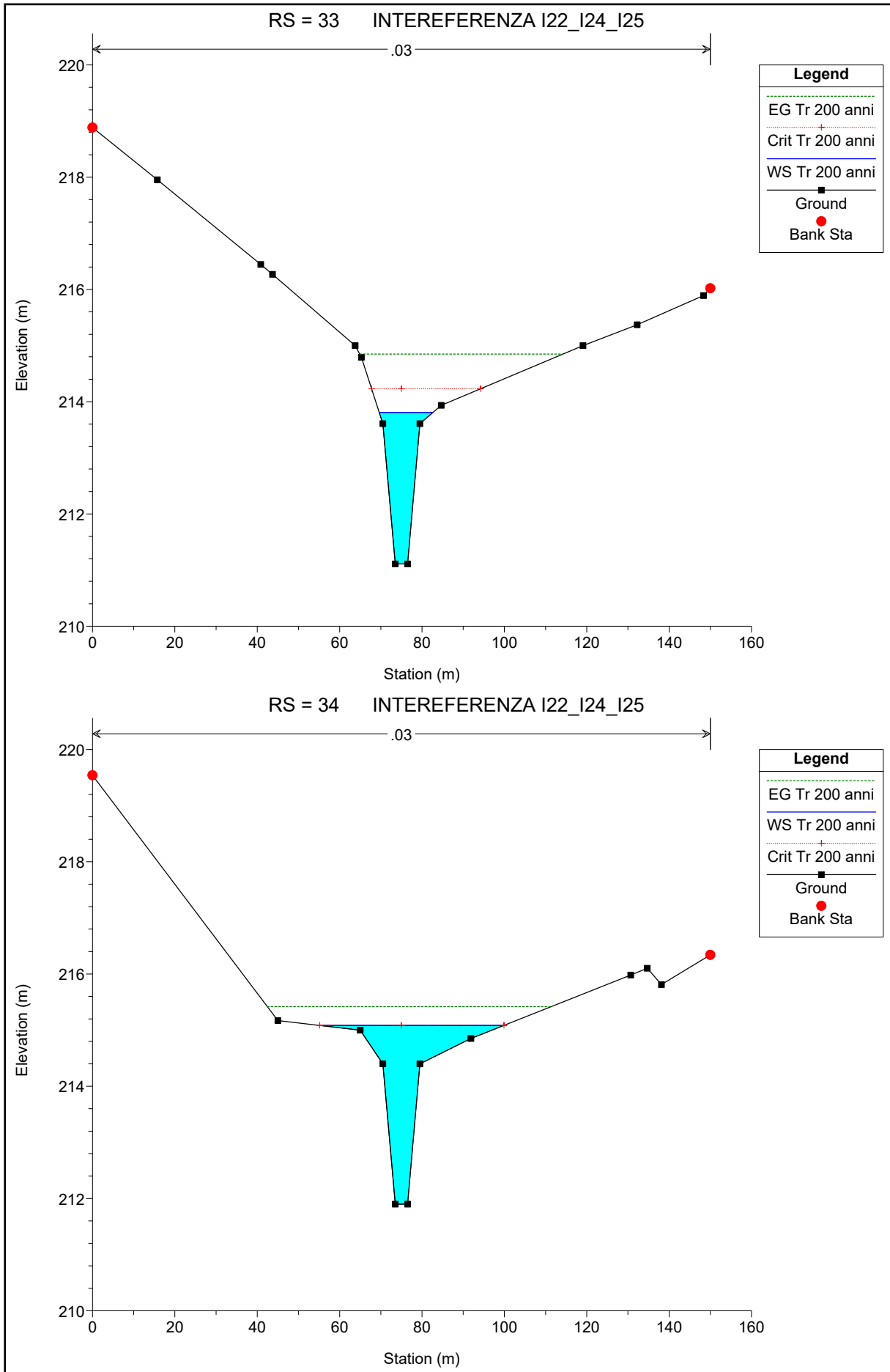


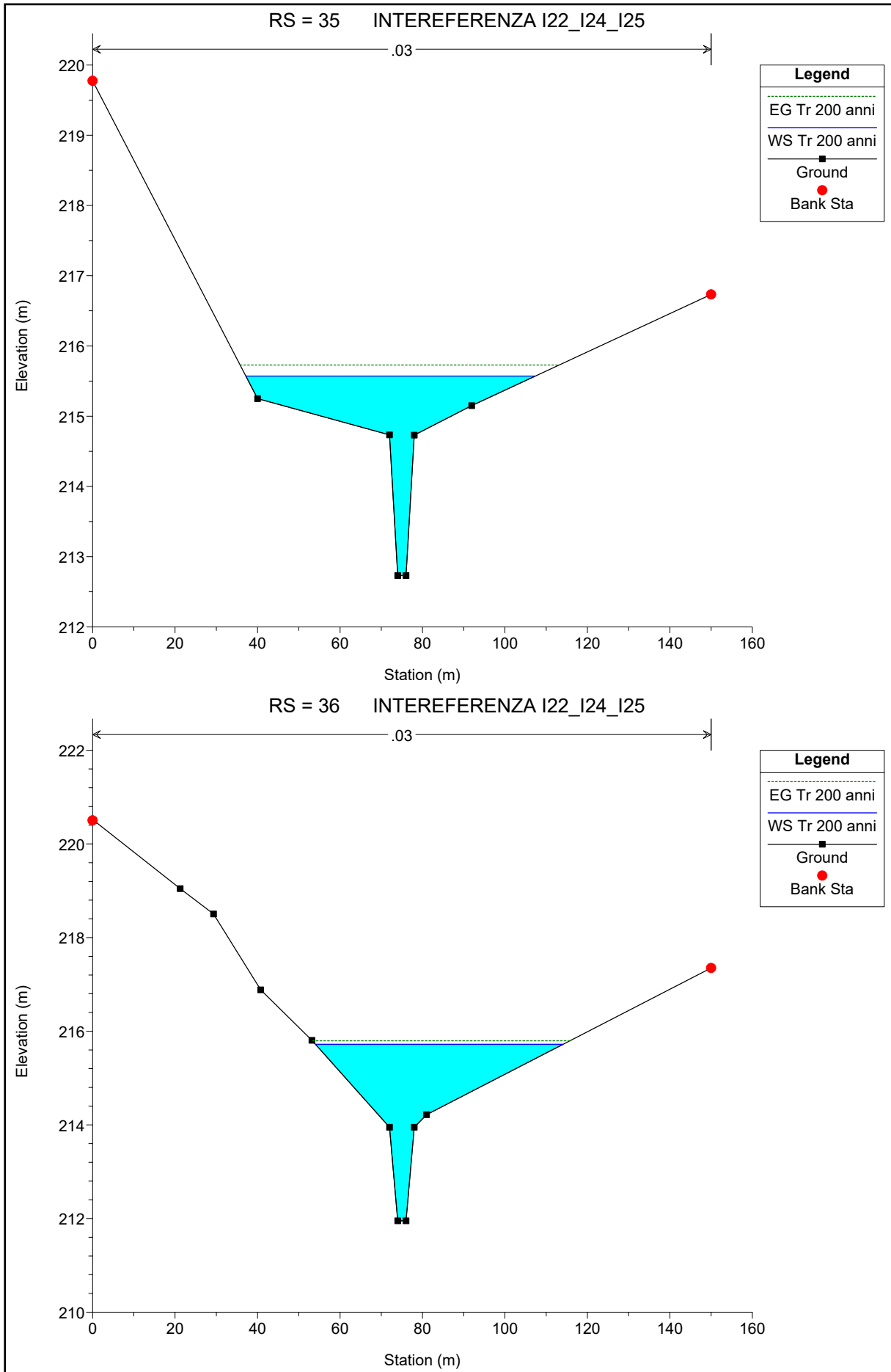


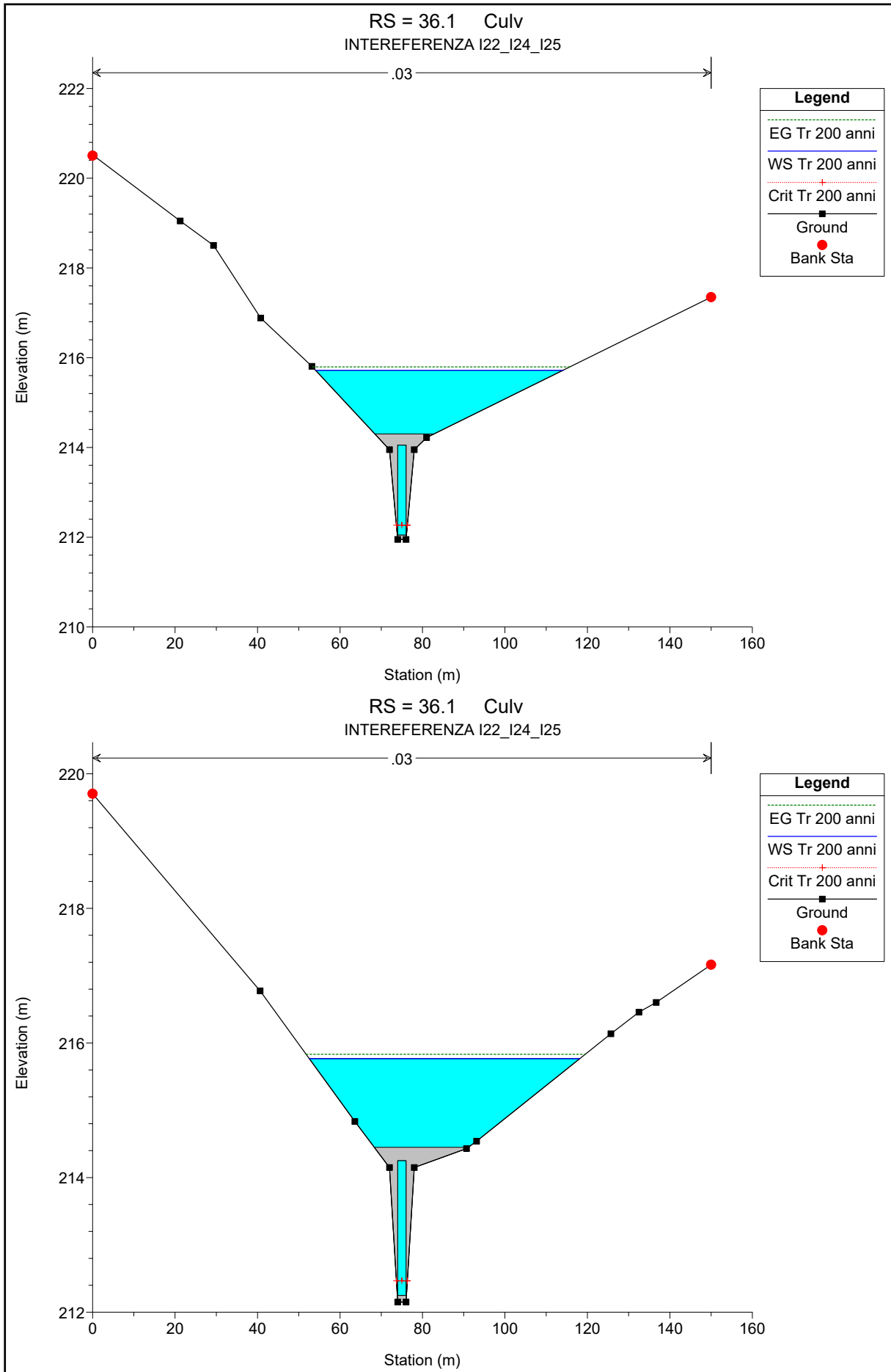


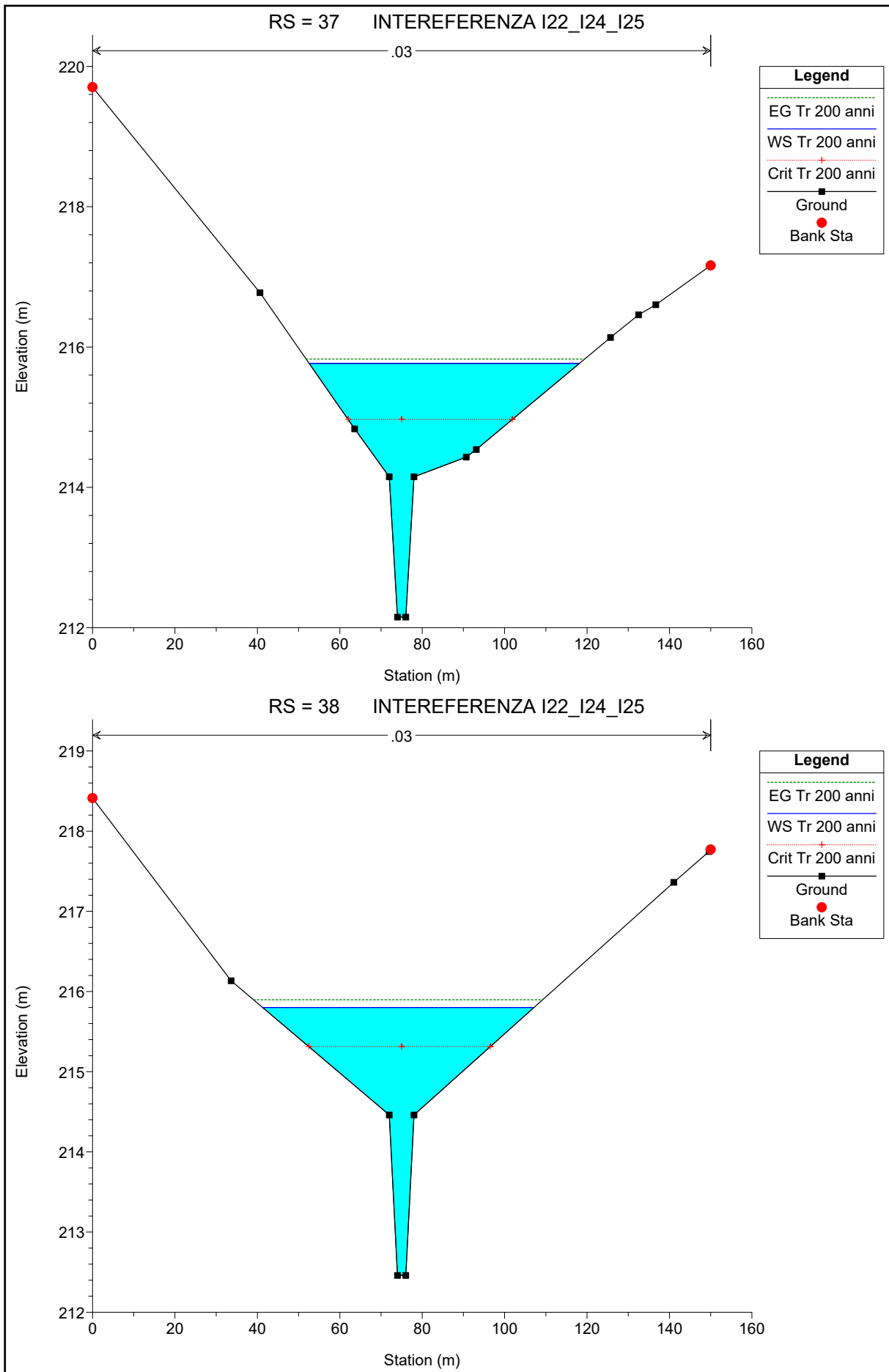


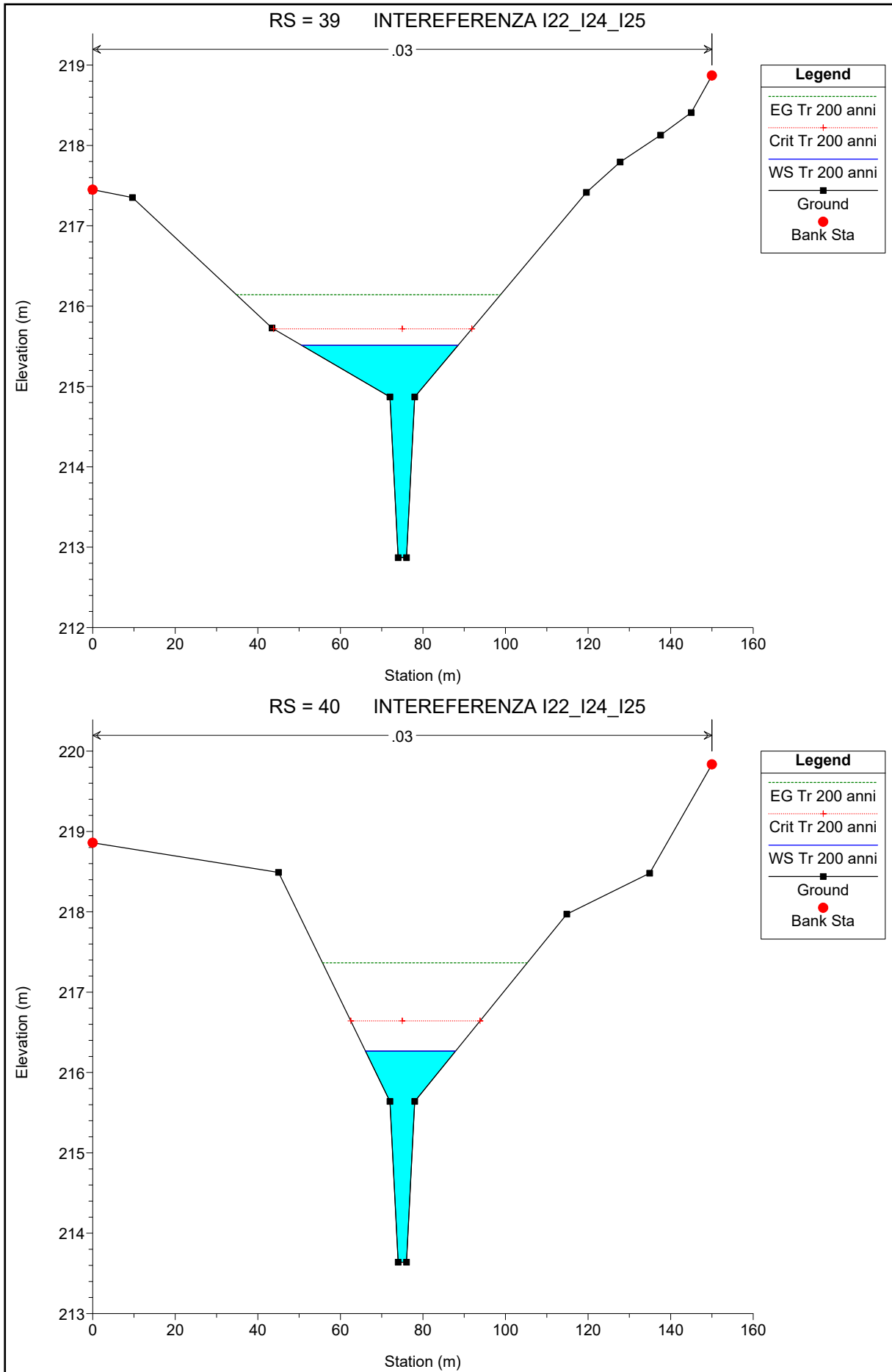




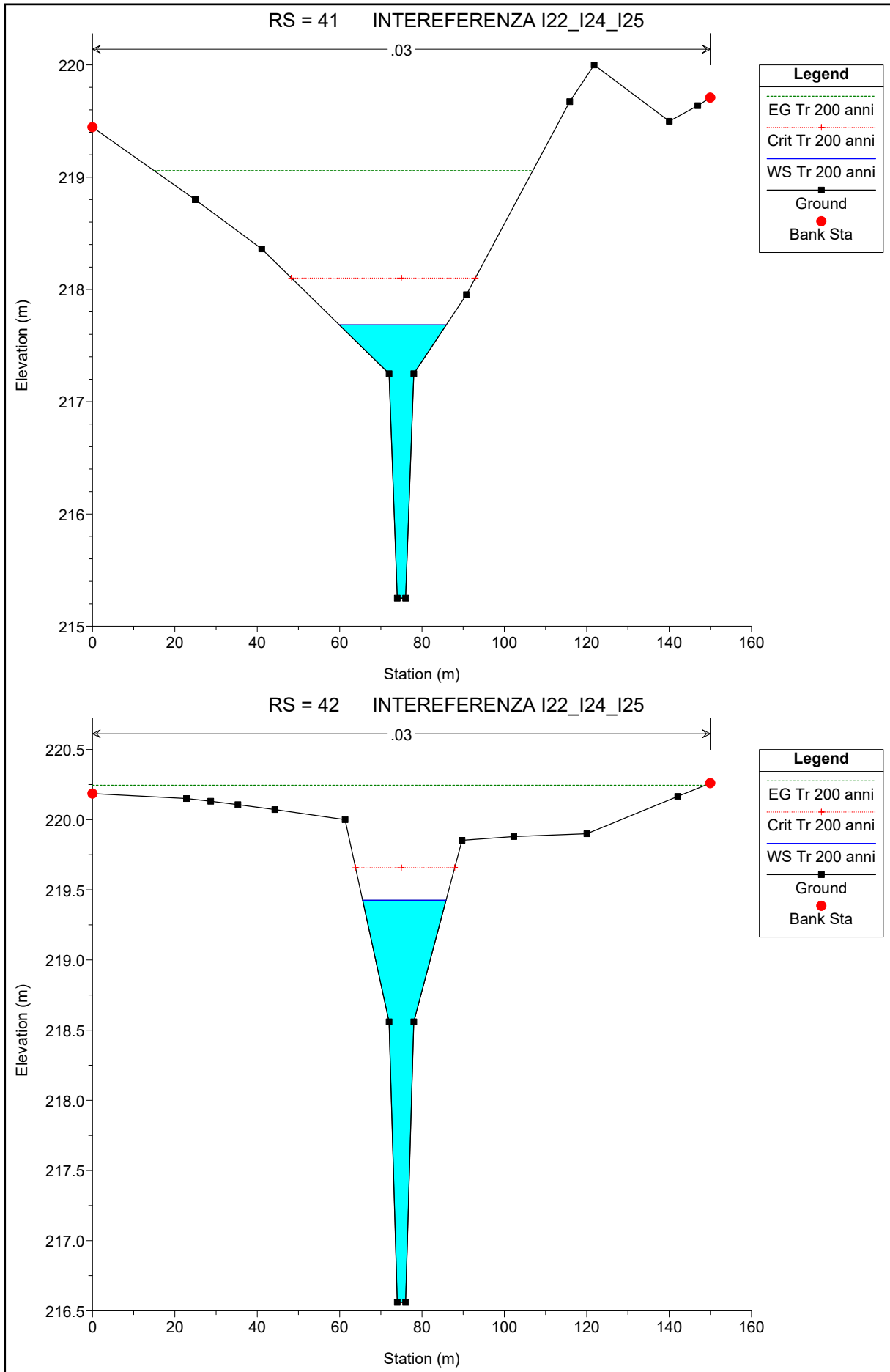


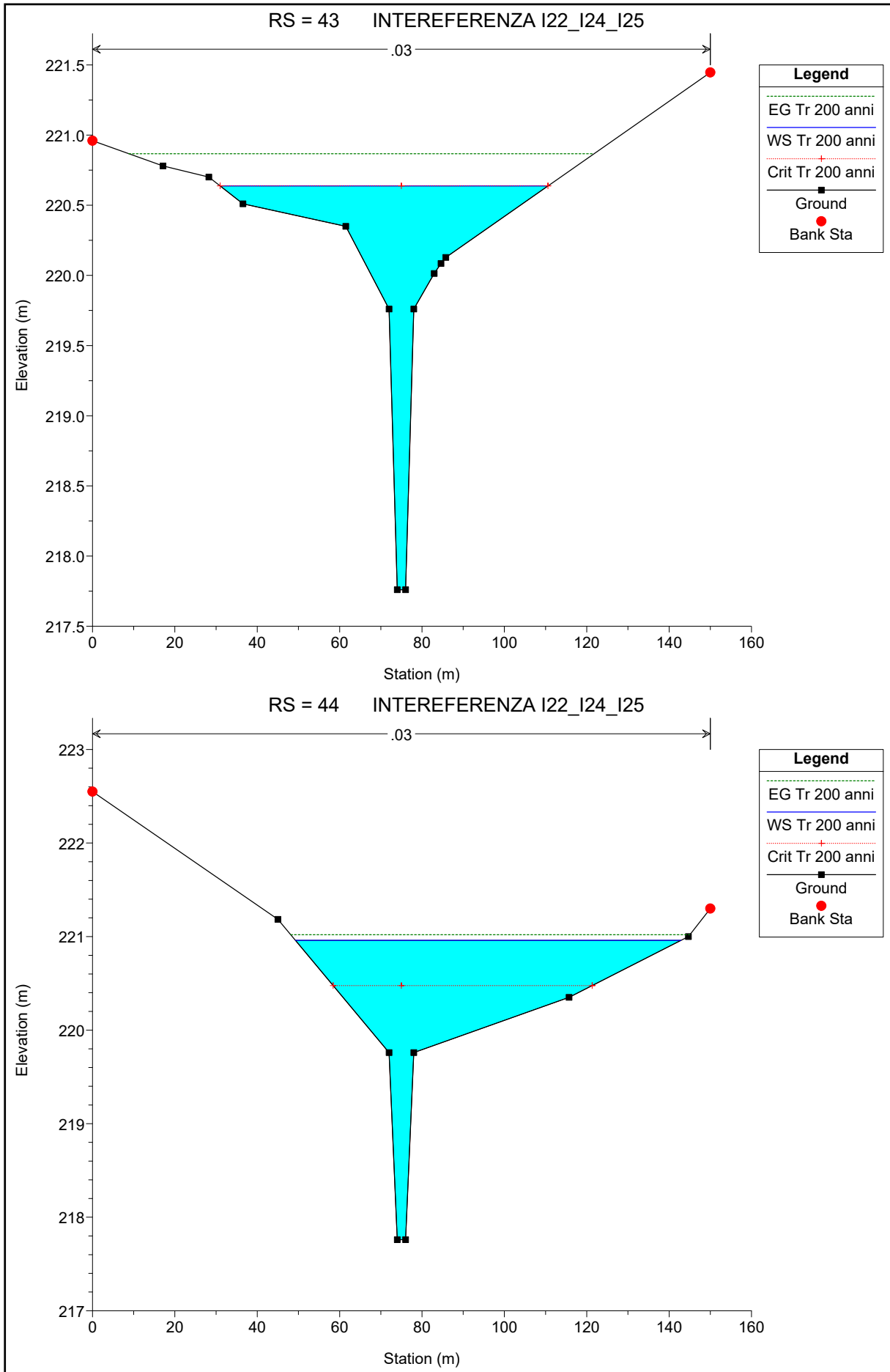














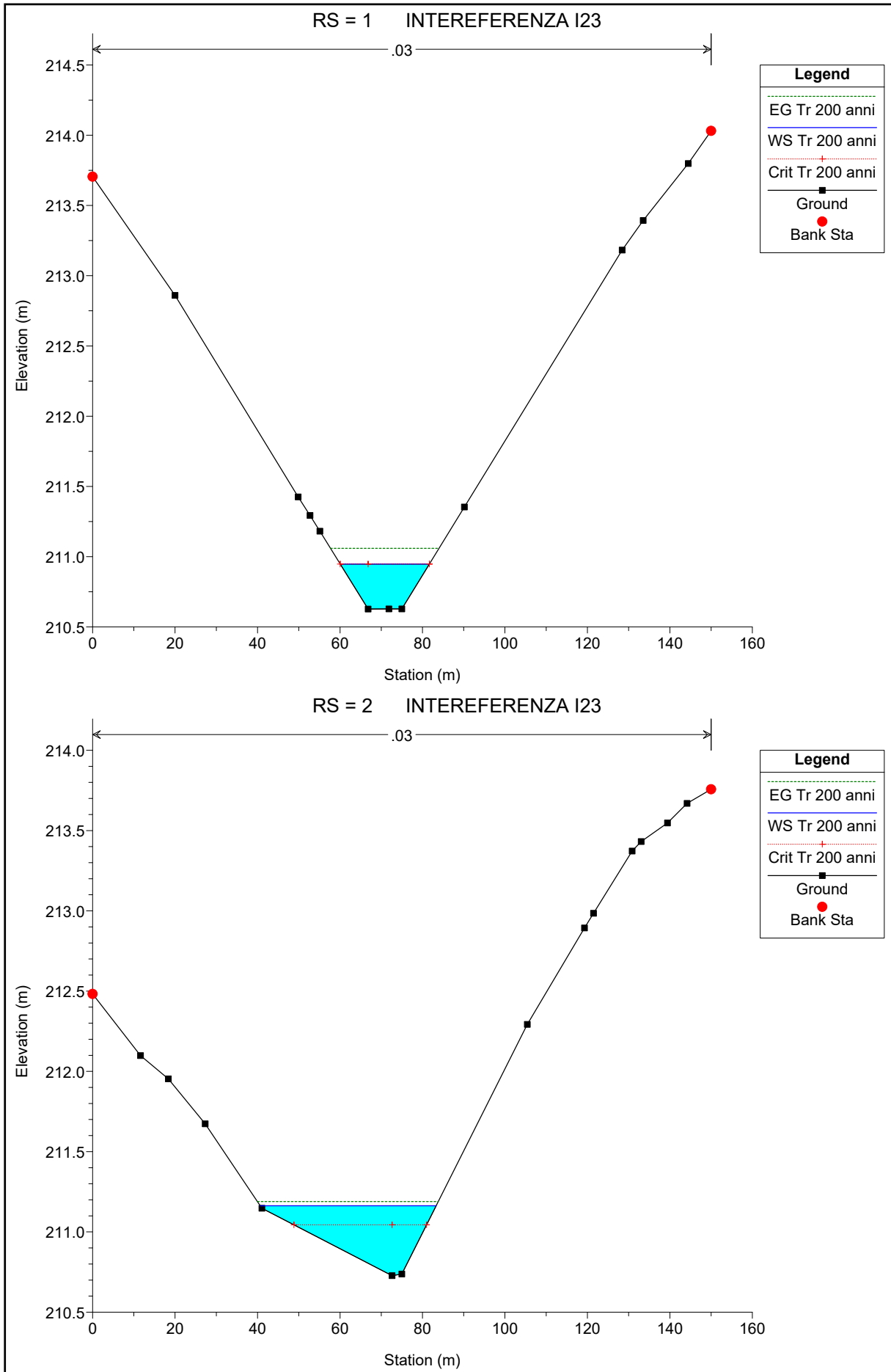
**TENPROJECT**

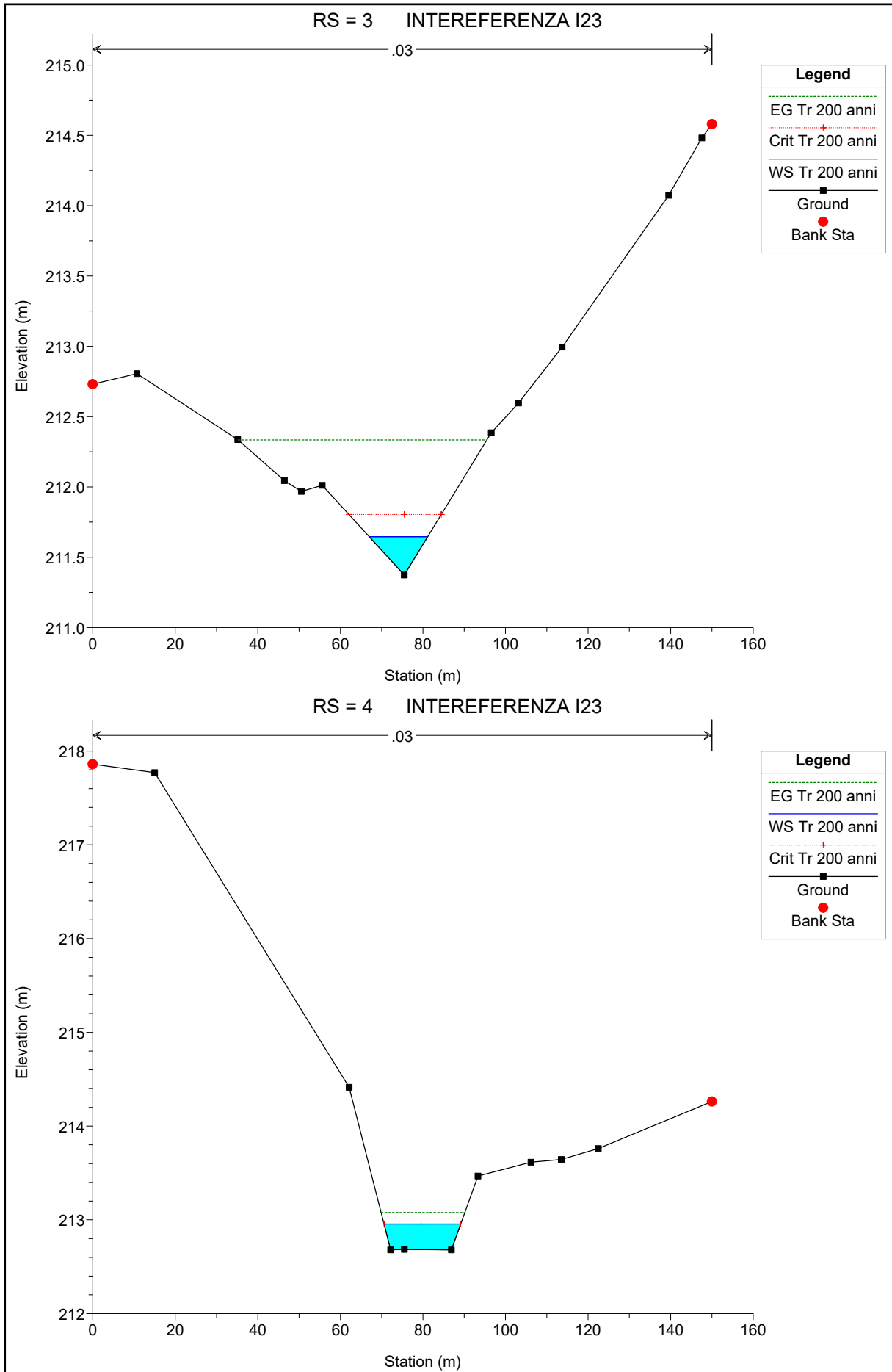
Studio di compatibilità idrologica e idraulica -  
Relazione idraulica

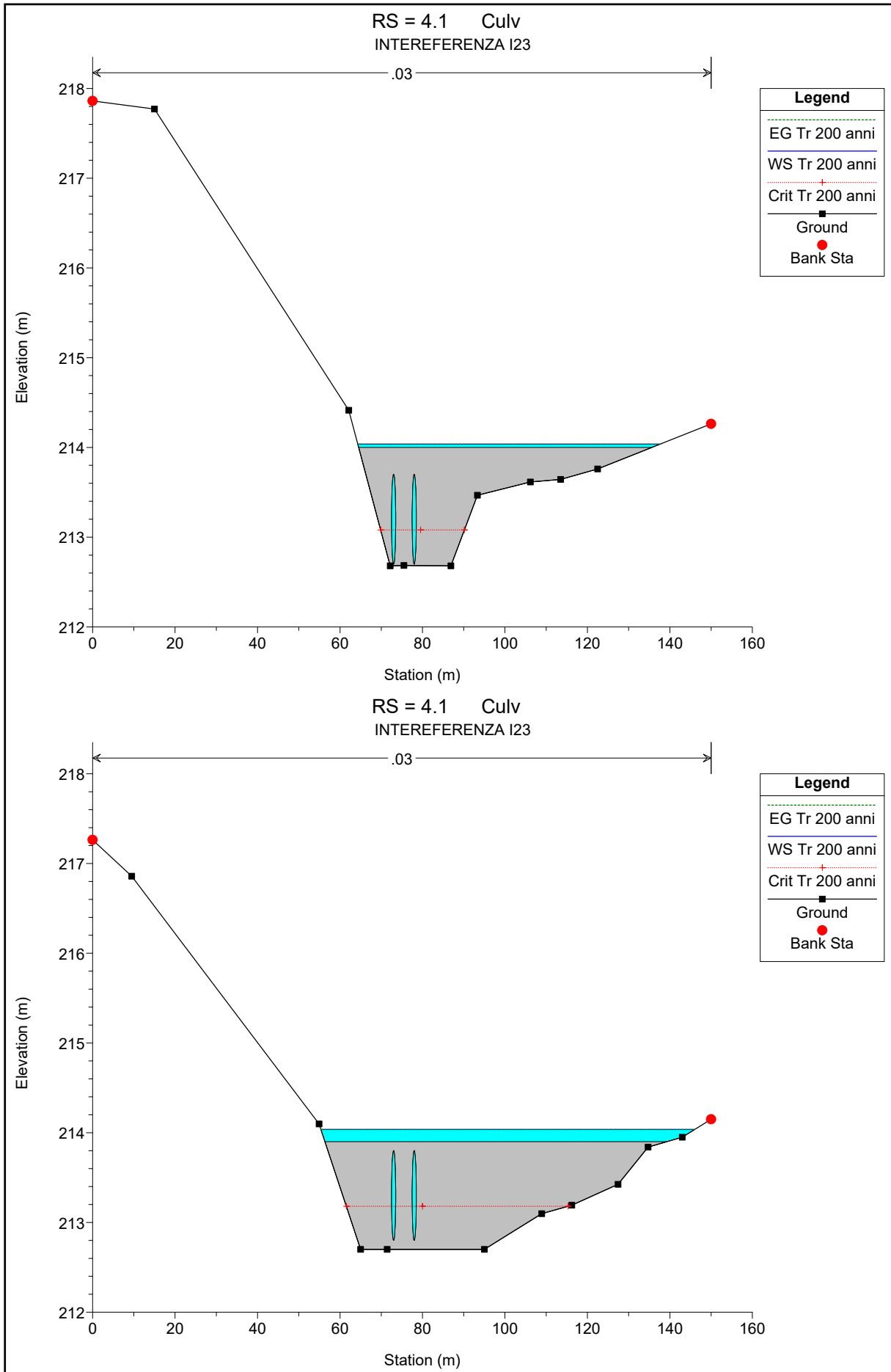
Codice  
Revisione  
Data  
Pagina

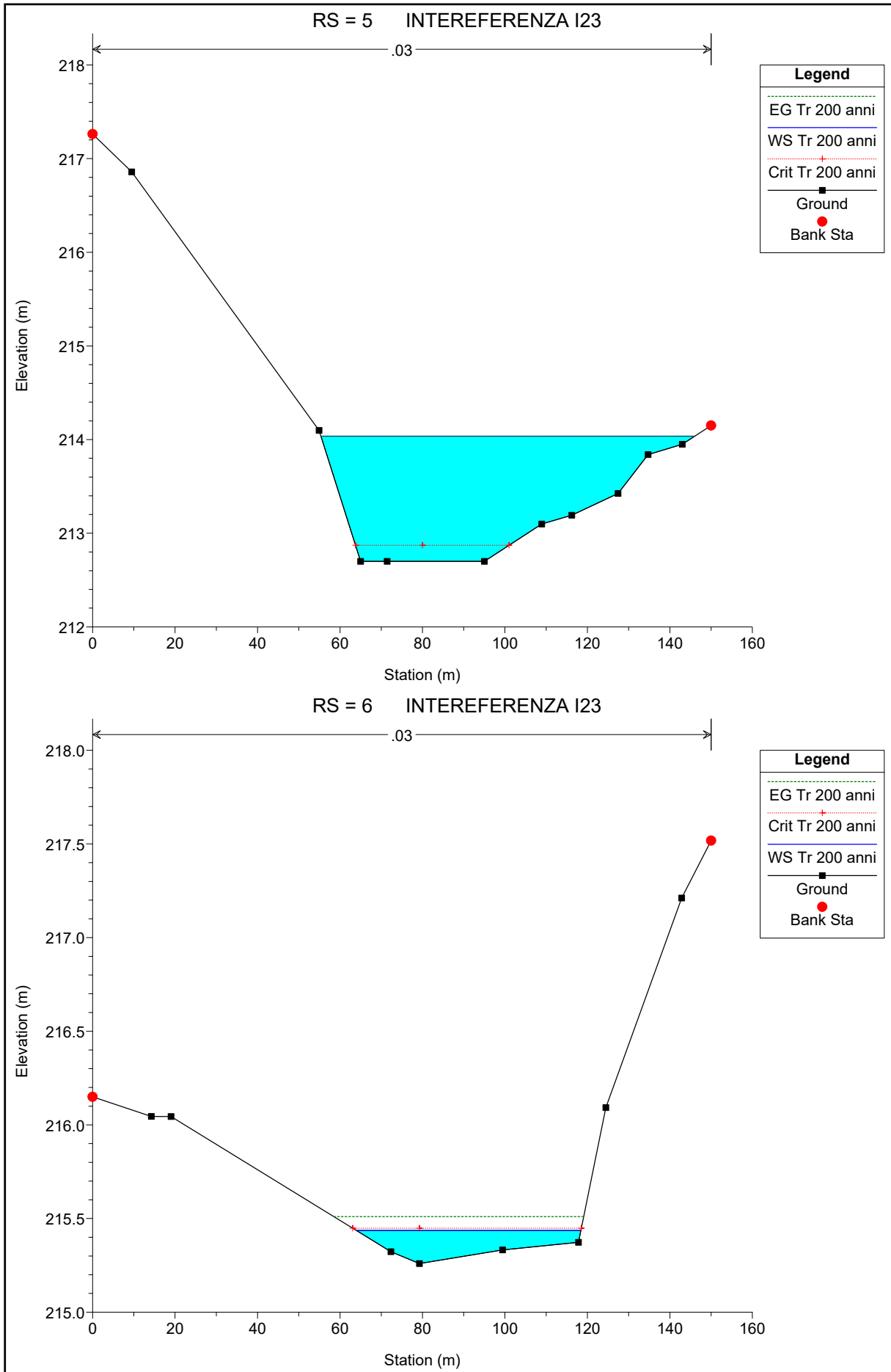
GE.ASS01.PD.0.6  
00  
16/04/2018  
21 di 32

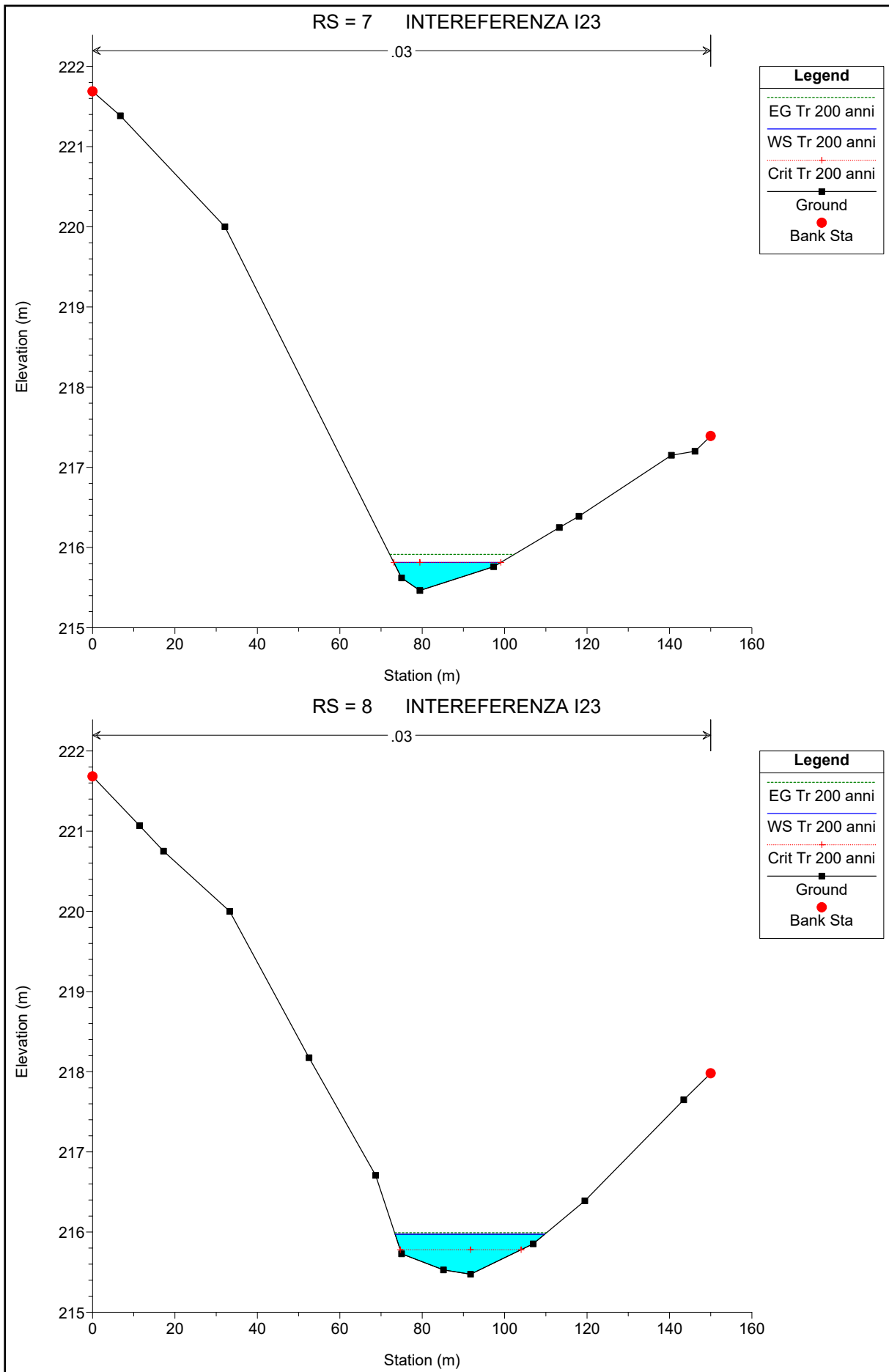
# INTERFERENZA I23





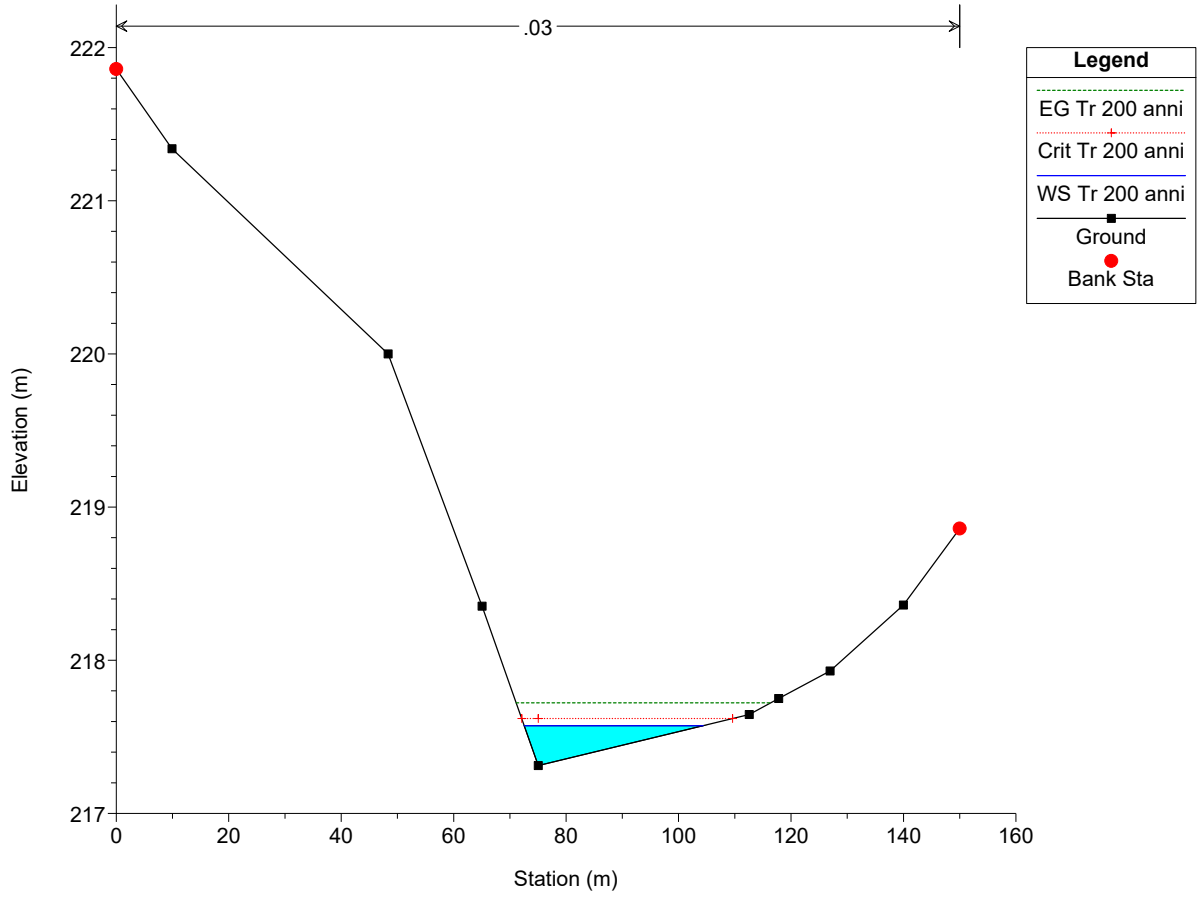








RS = 9 INTEREFERENZA I23





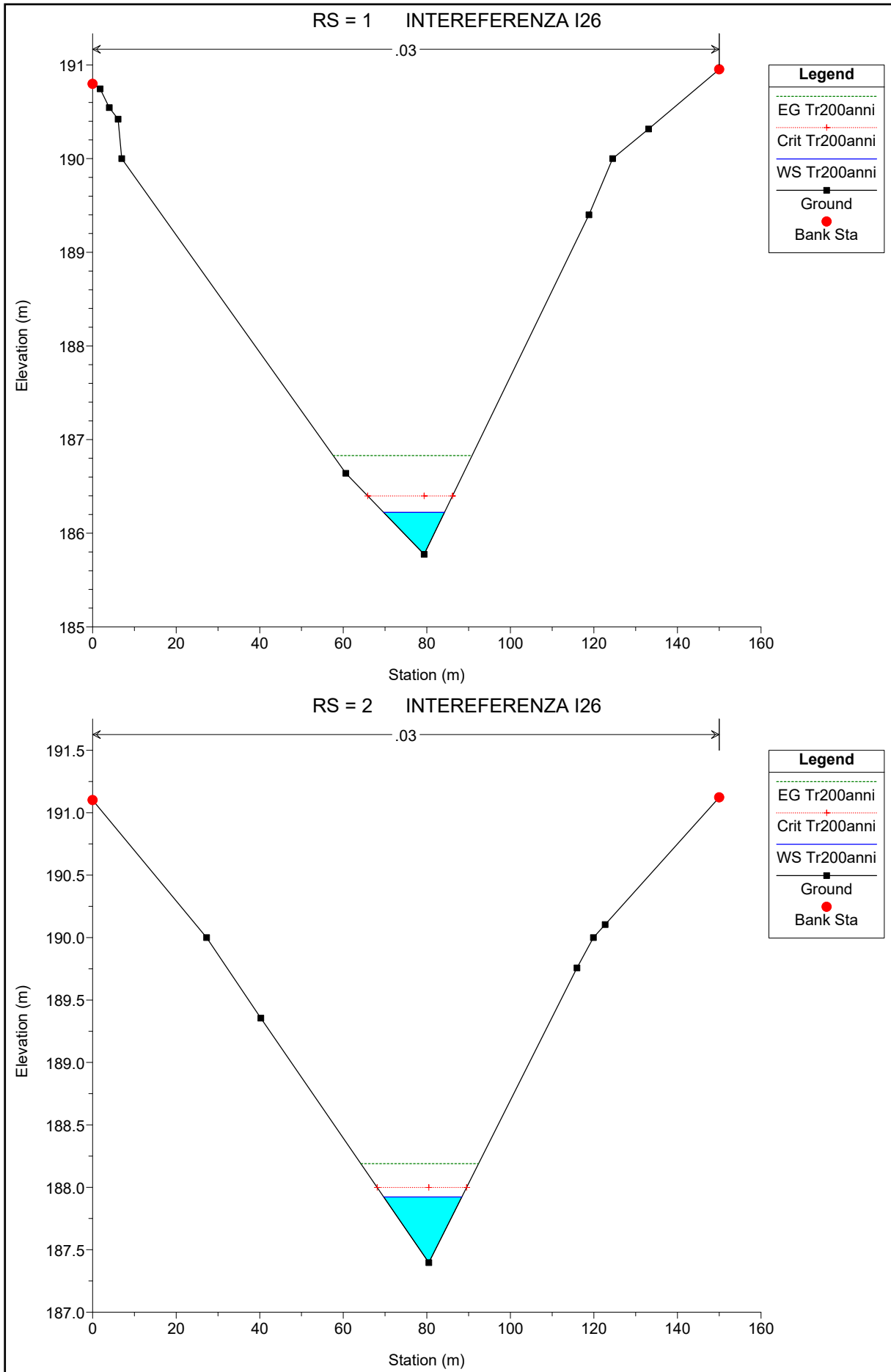
**TENPROJECT**

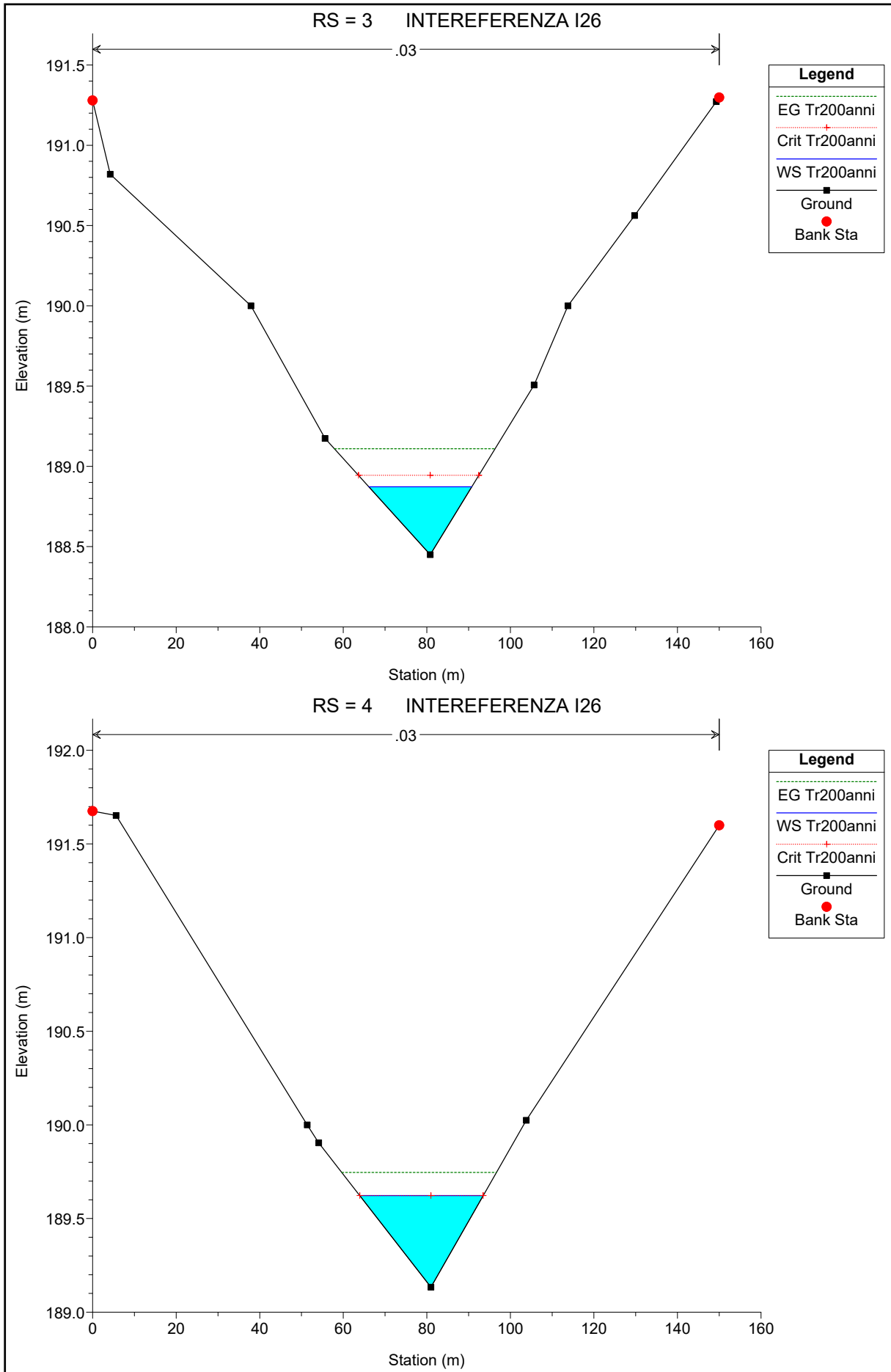
Studio di compatibilità idrologica e idraulica -  
Relazione idraulica

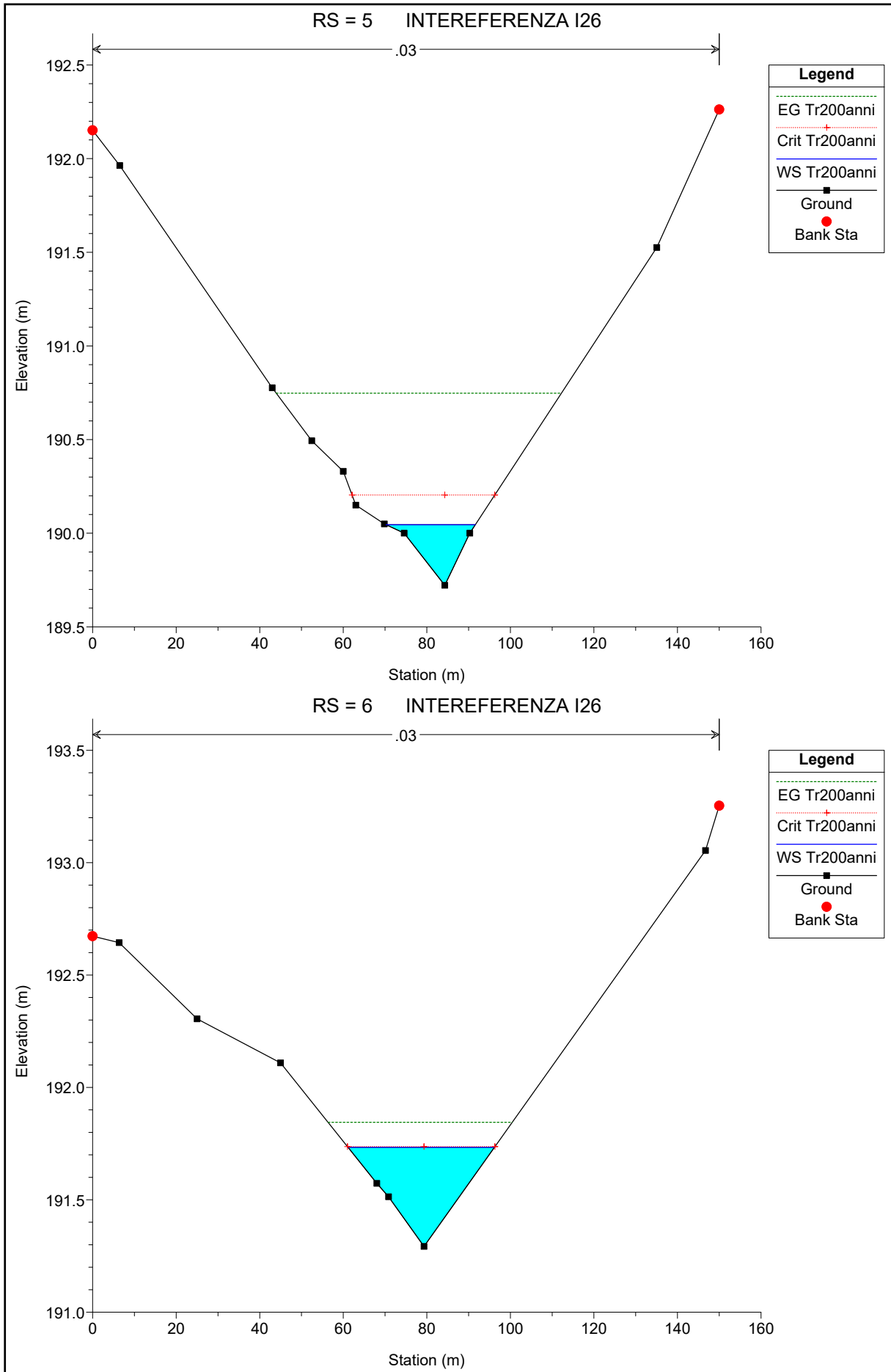
Codice  
Revisione  
Data  
Pagina

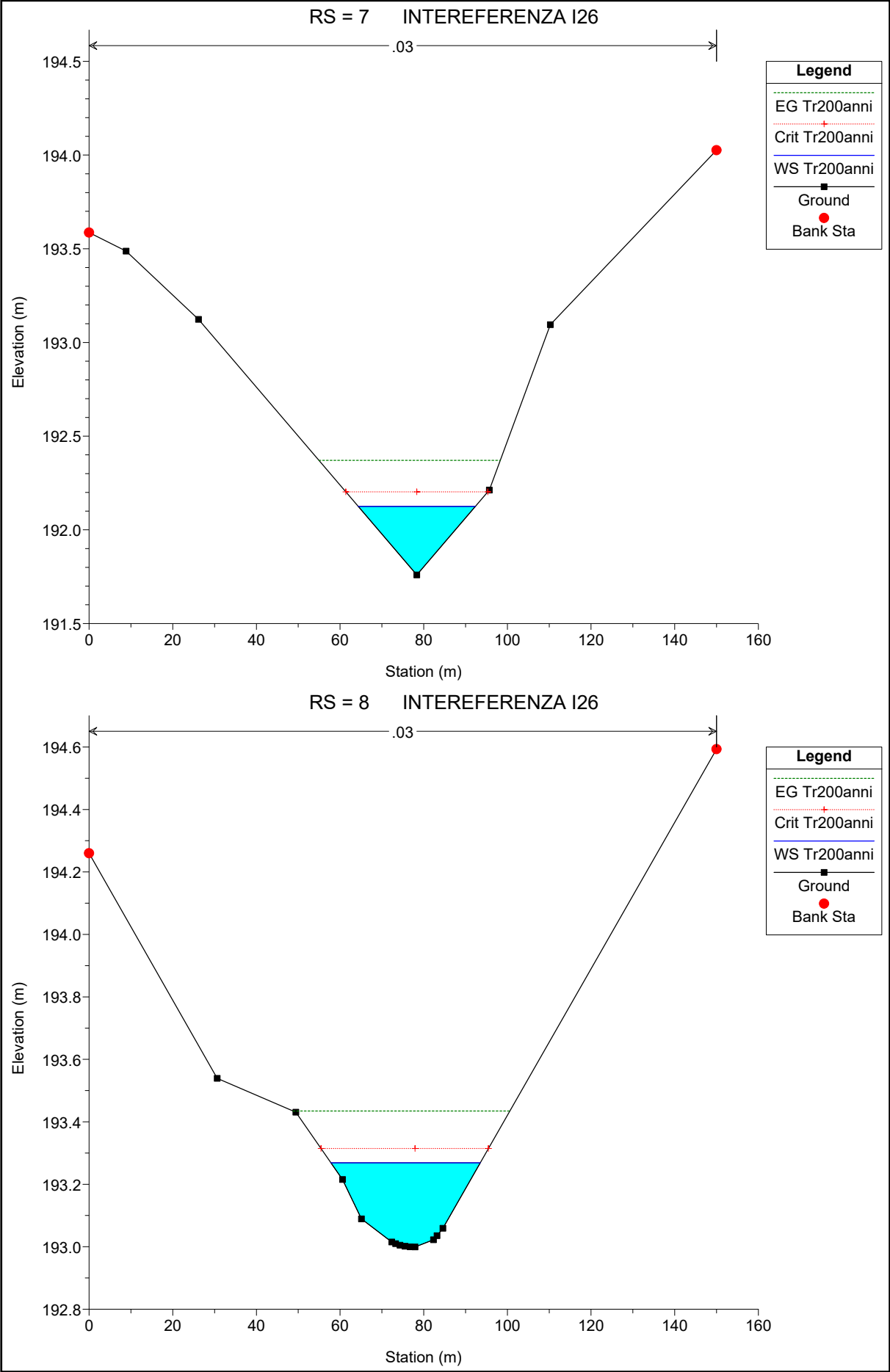
GE.ASS01.PD.0.6  
00  
16/04/2018  
22 di 32

# INTERFERENZA I26



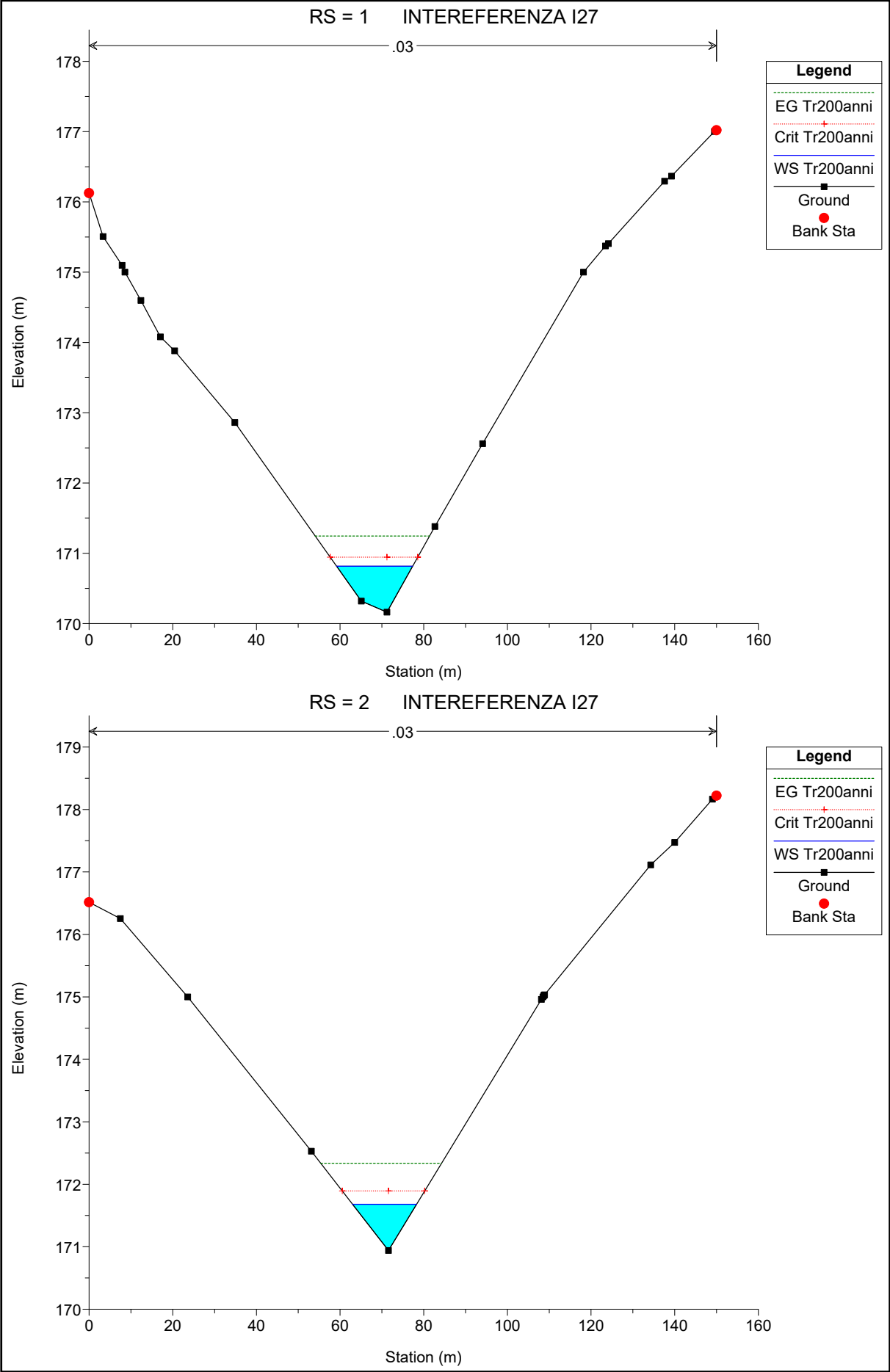




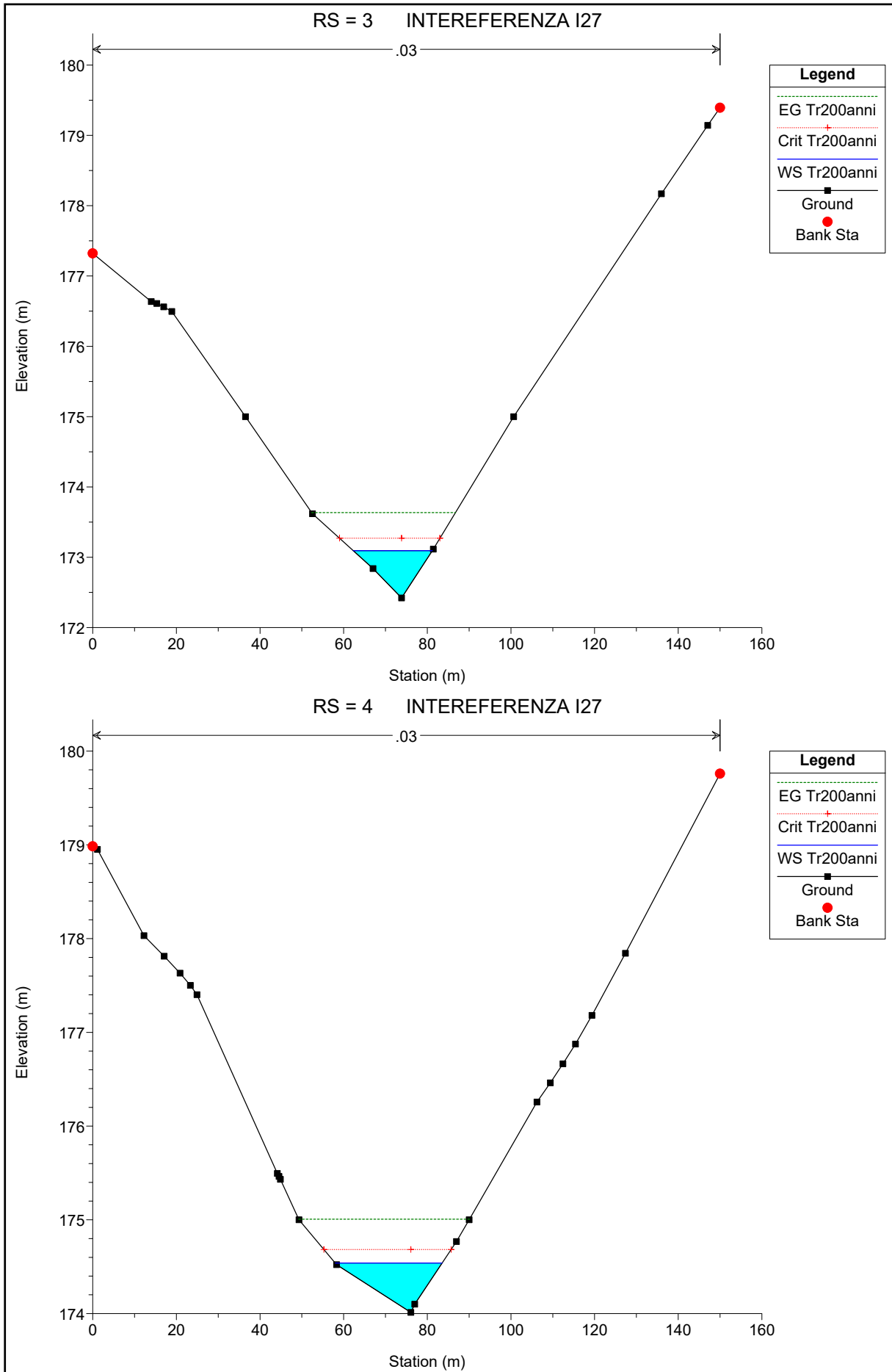


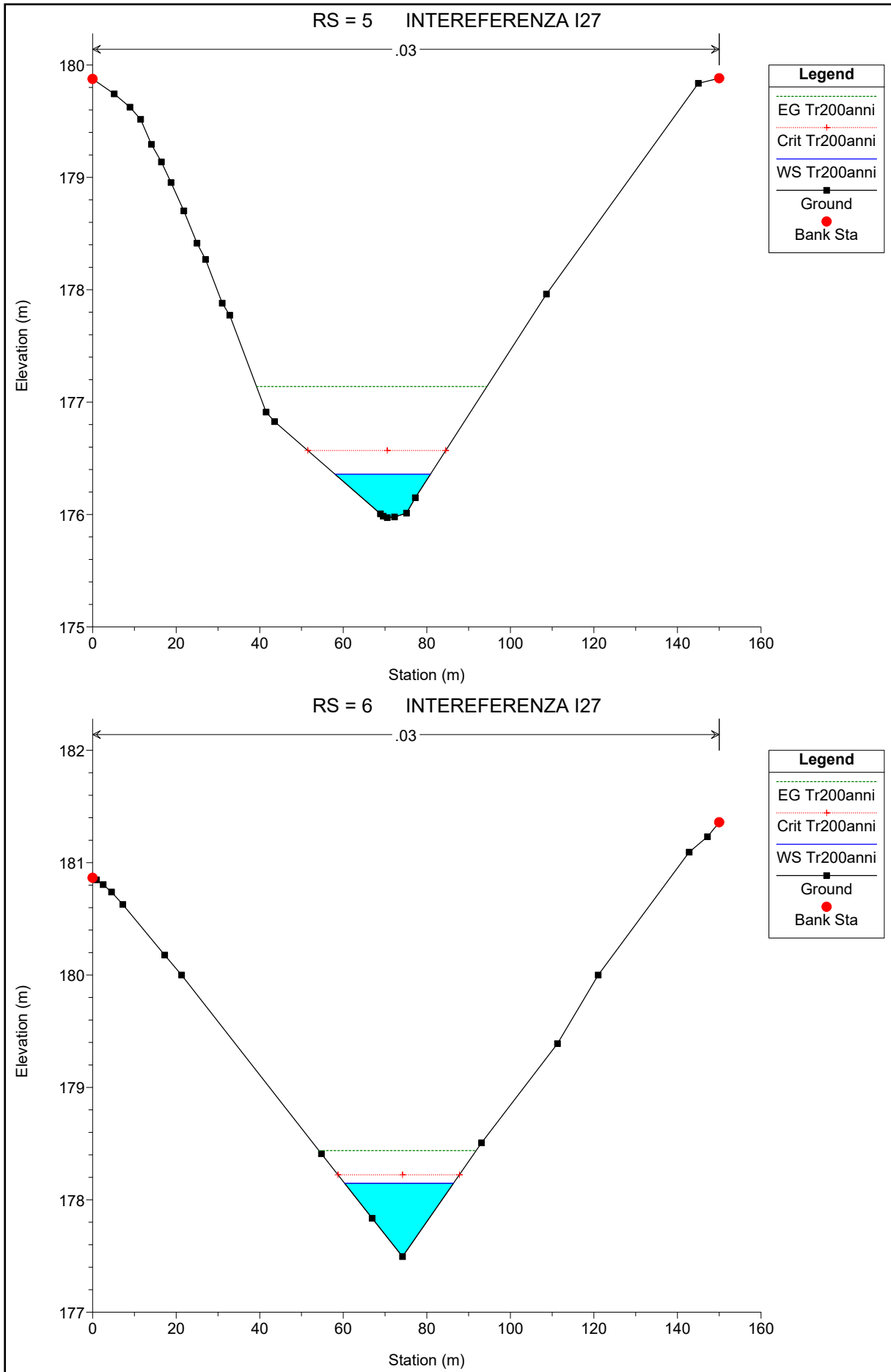


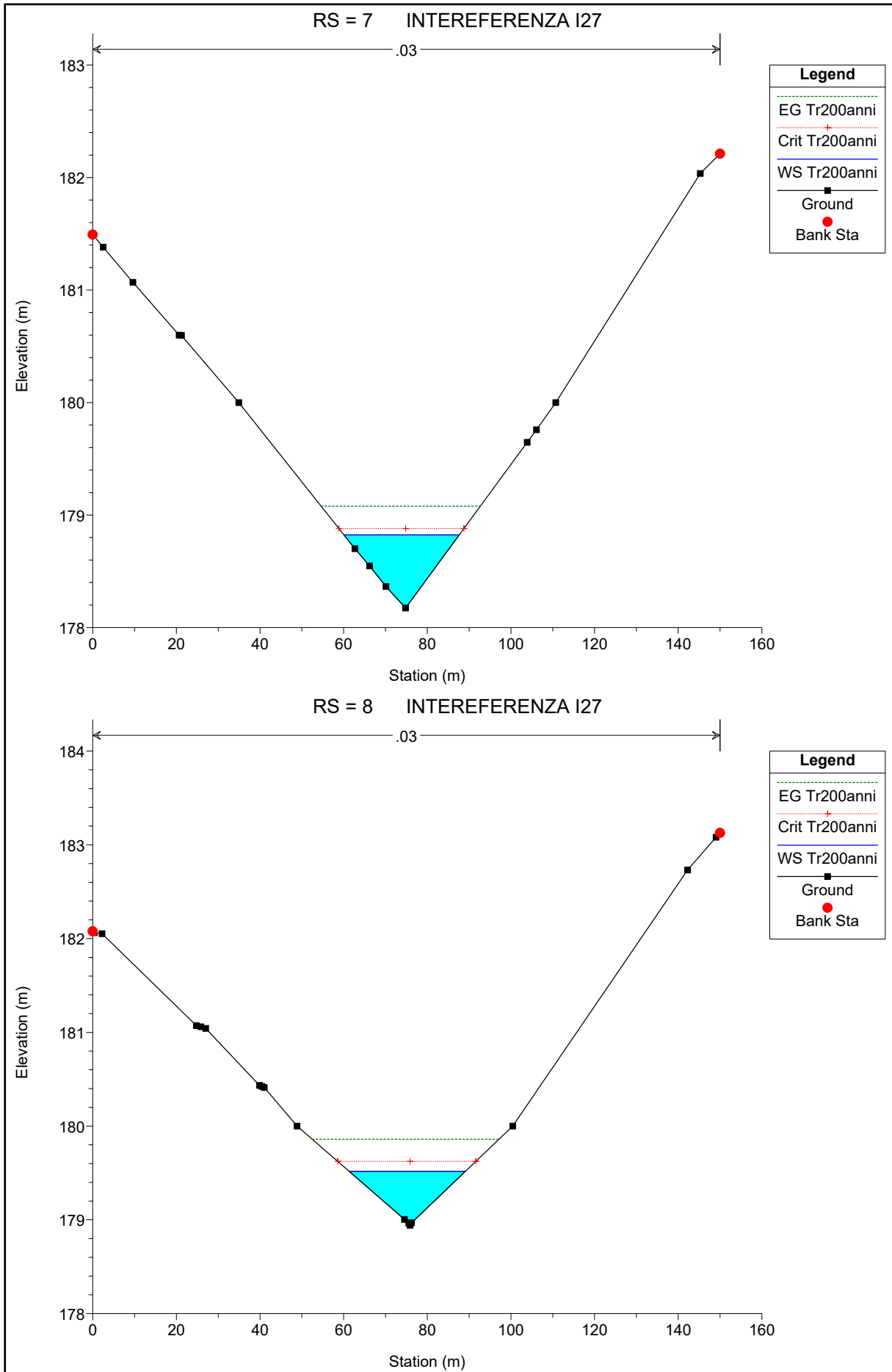
# INTERFERENZA I27

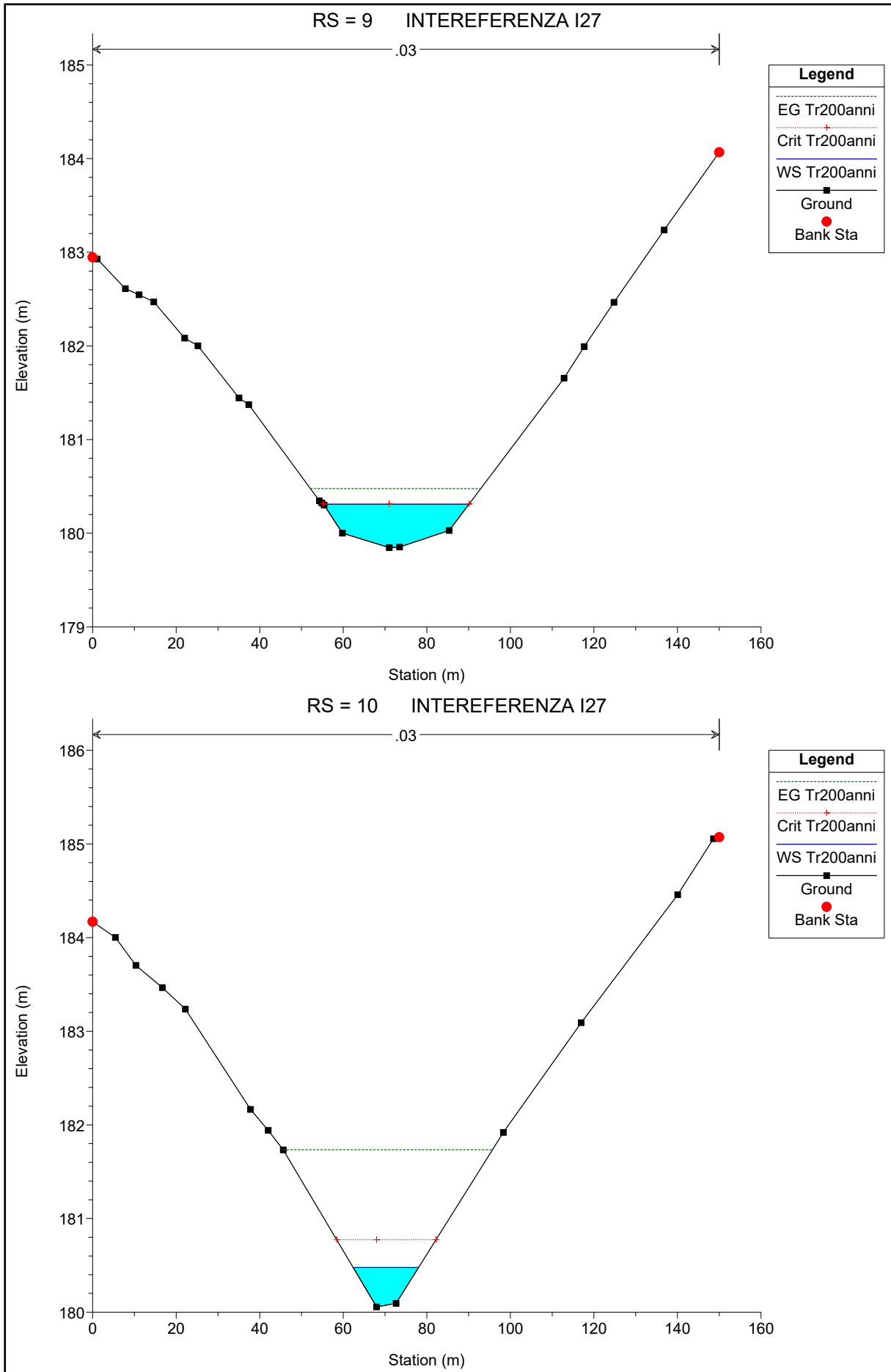


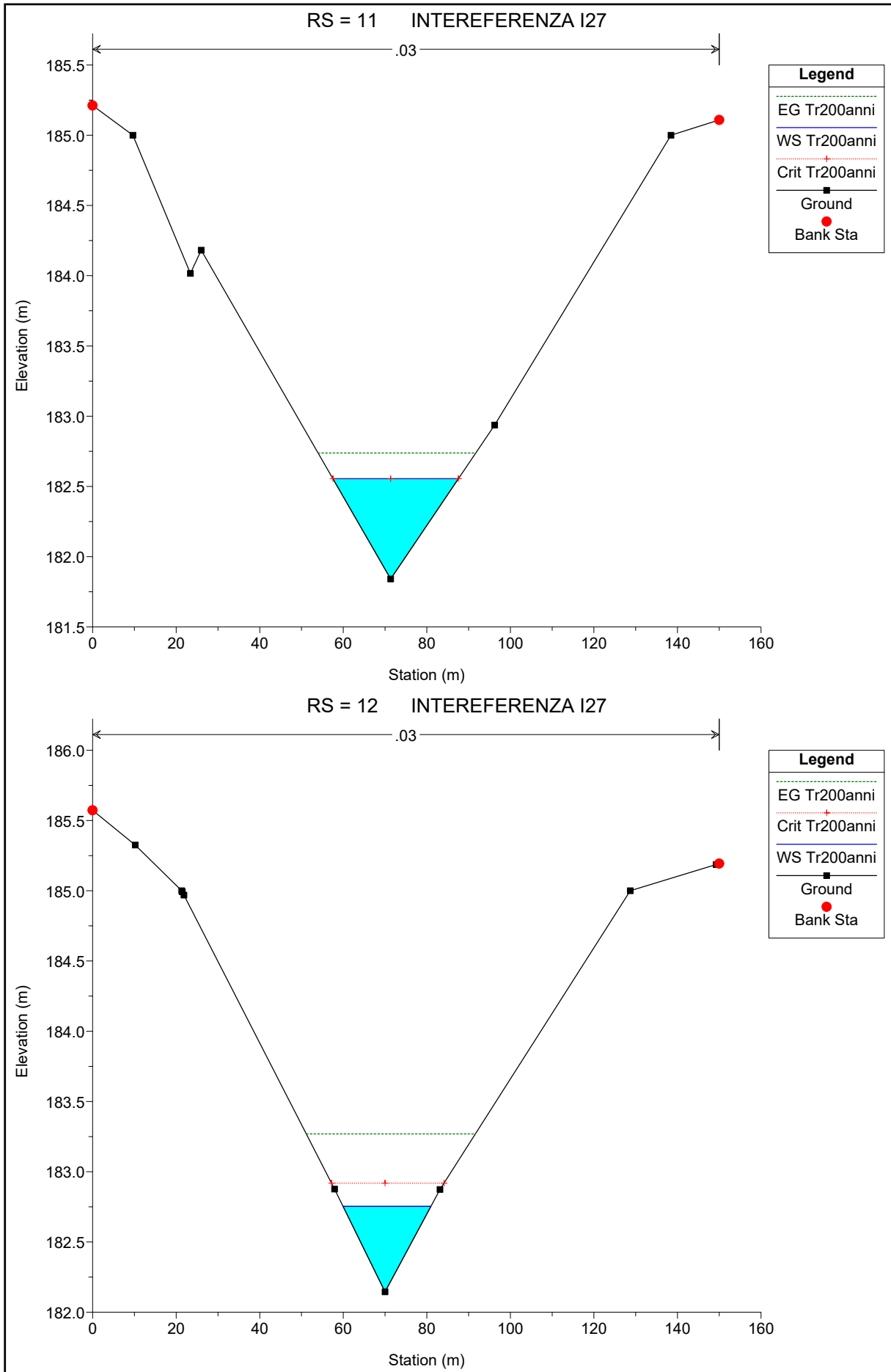


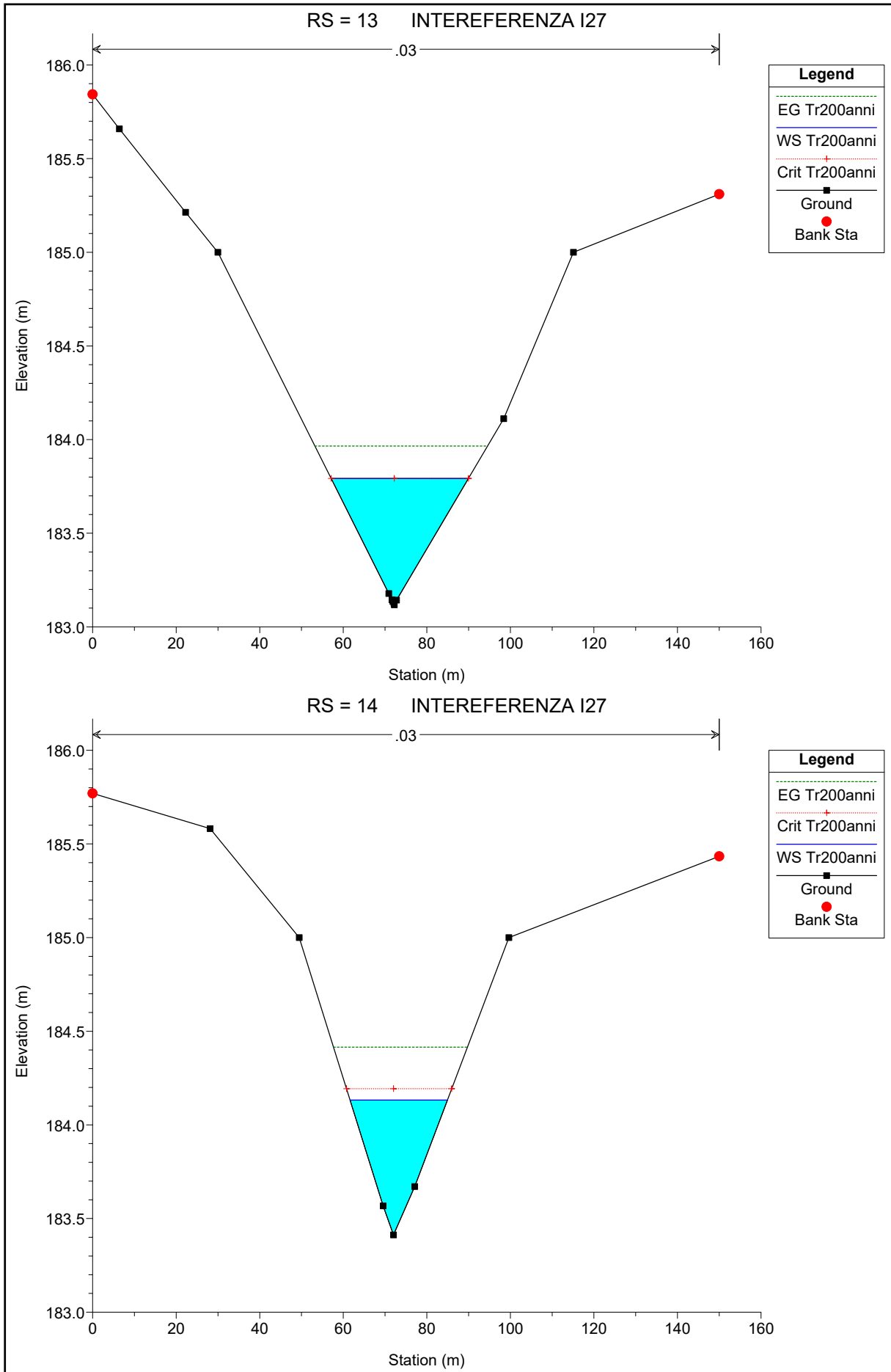


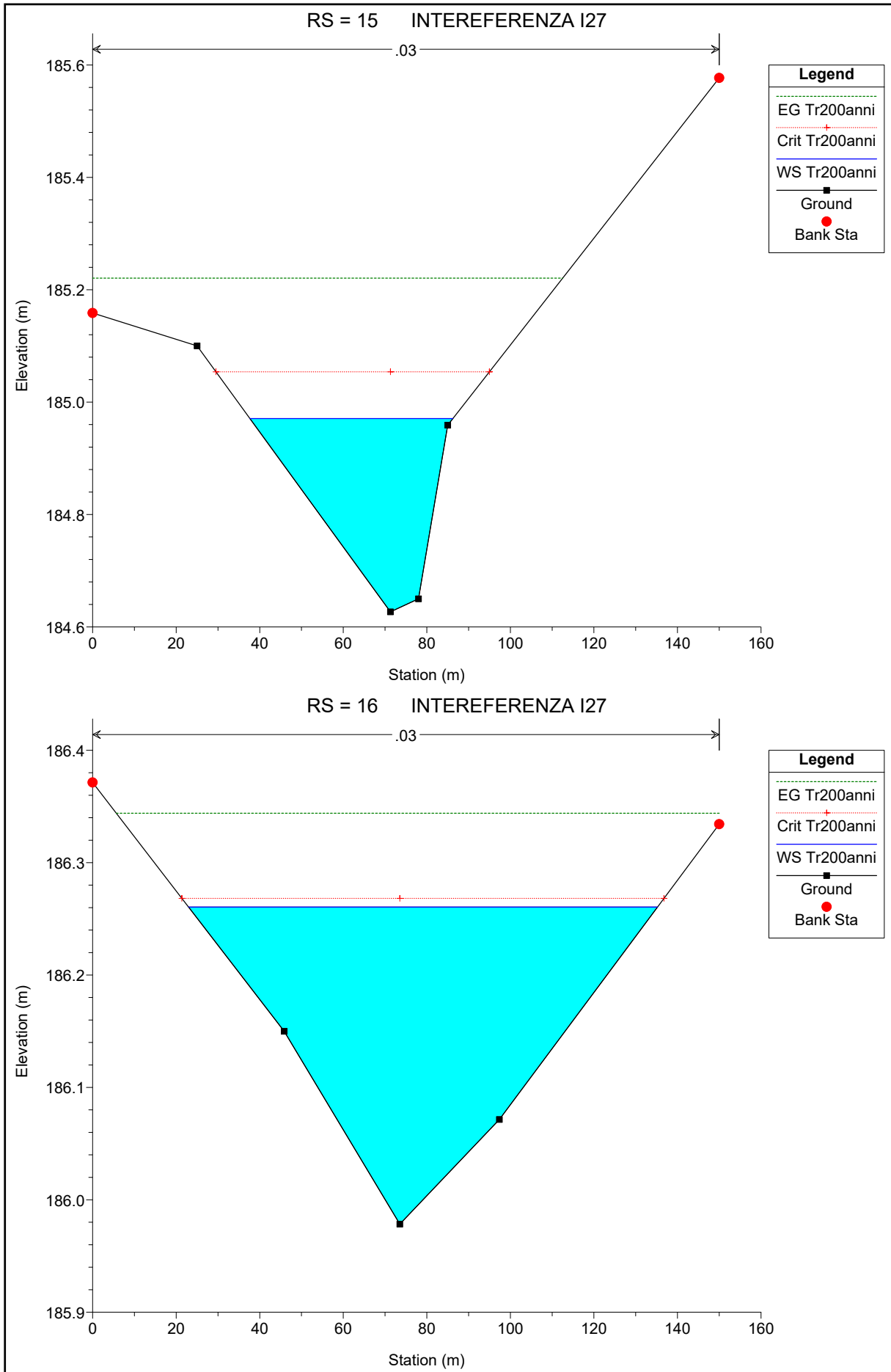








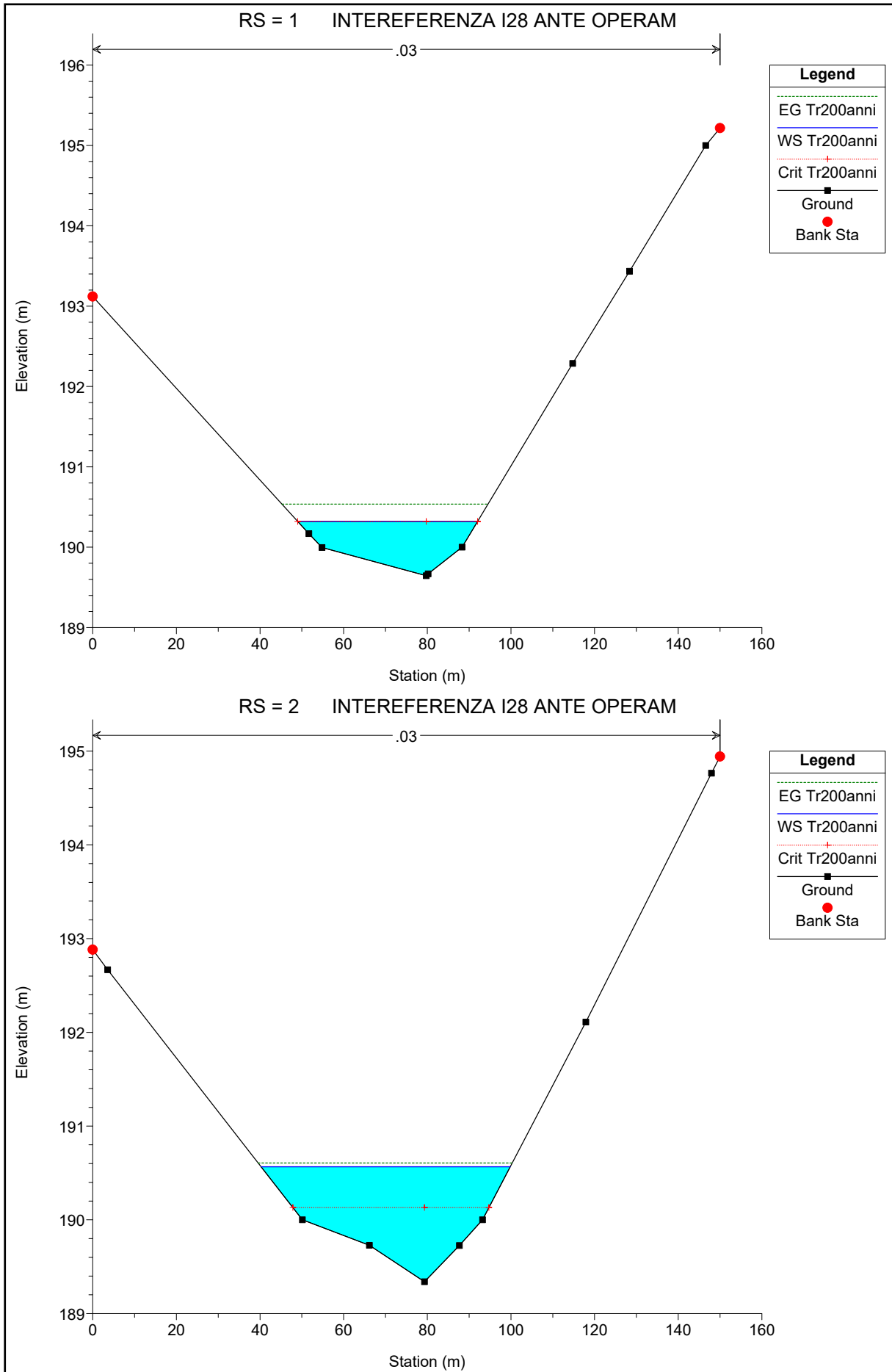


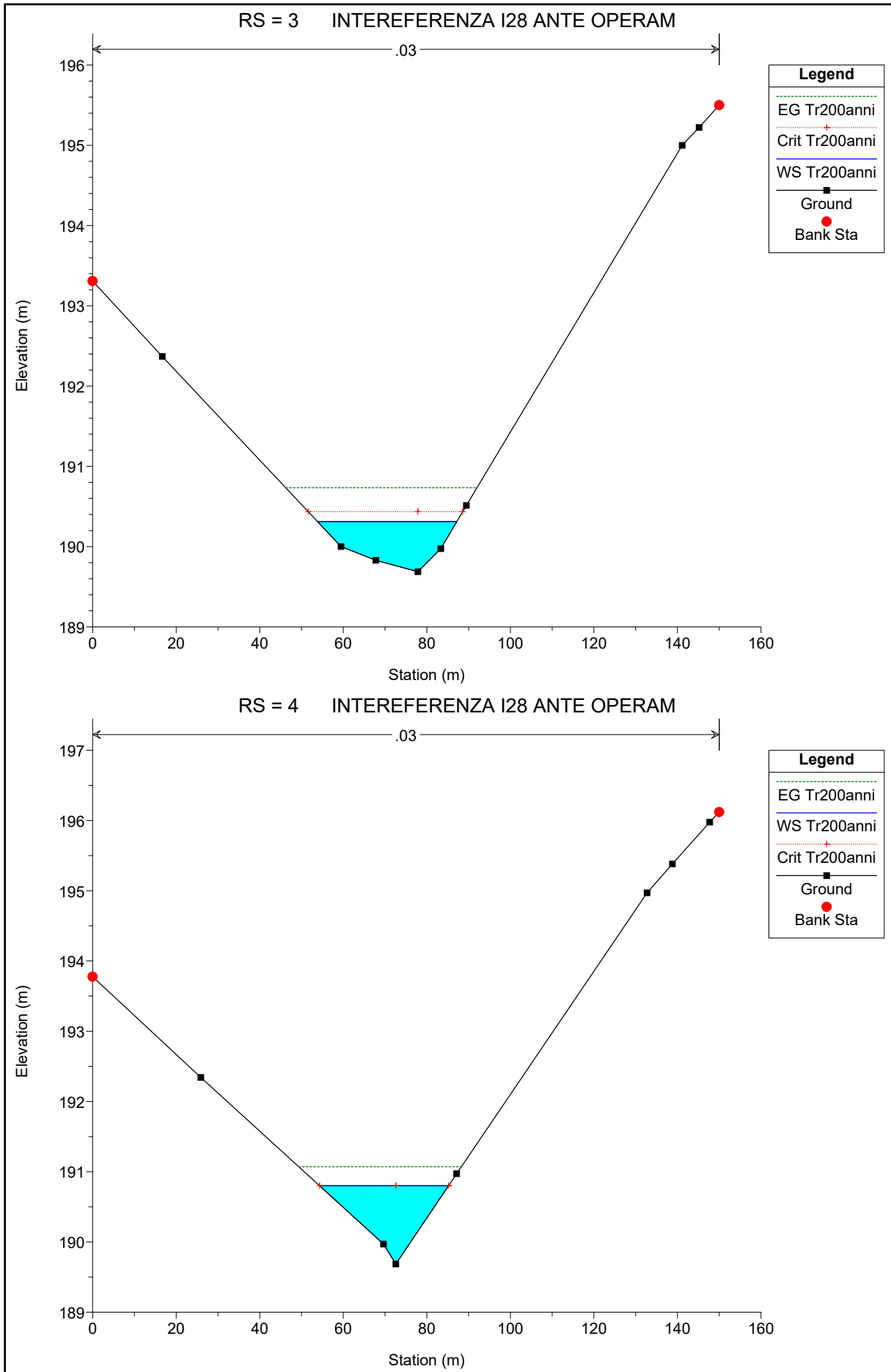


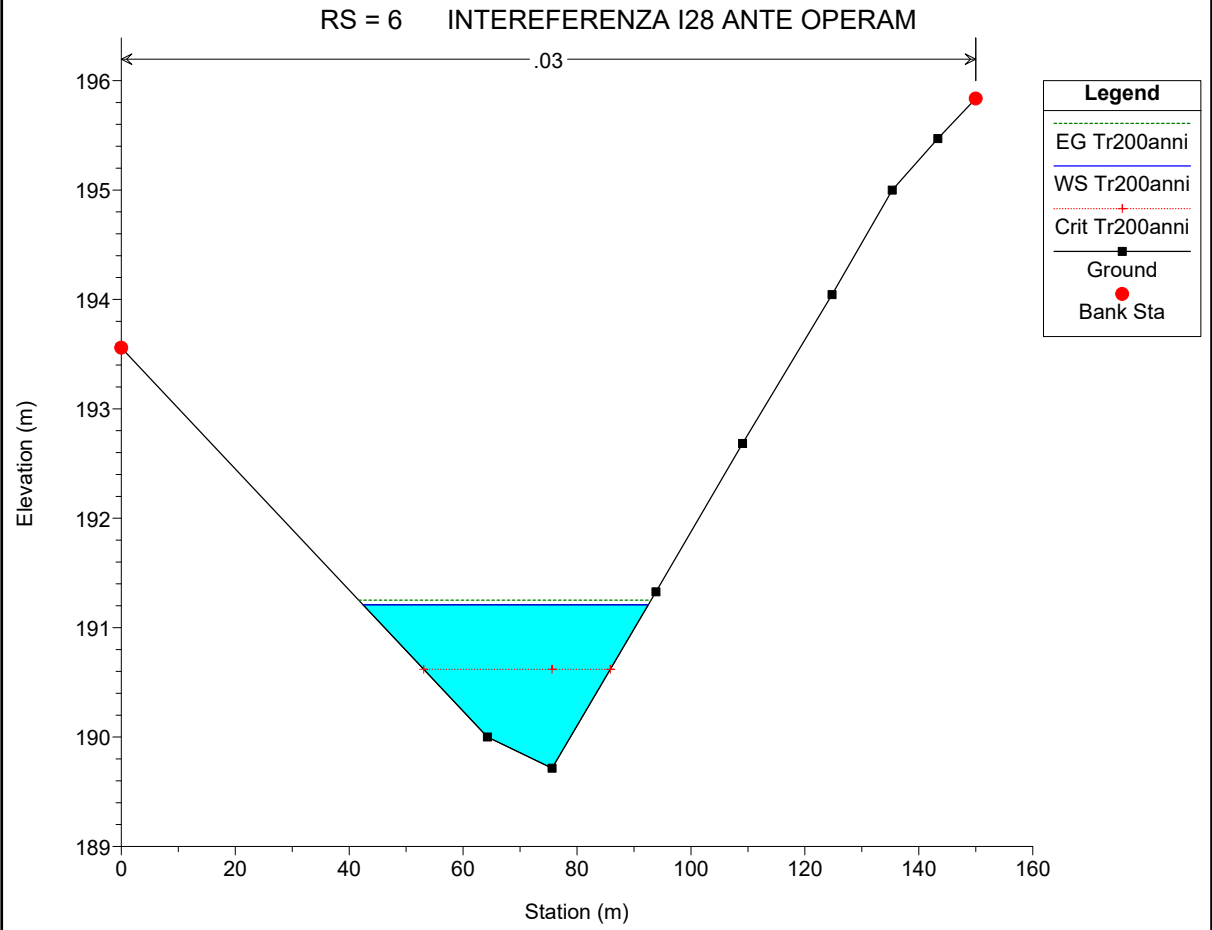
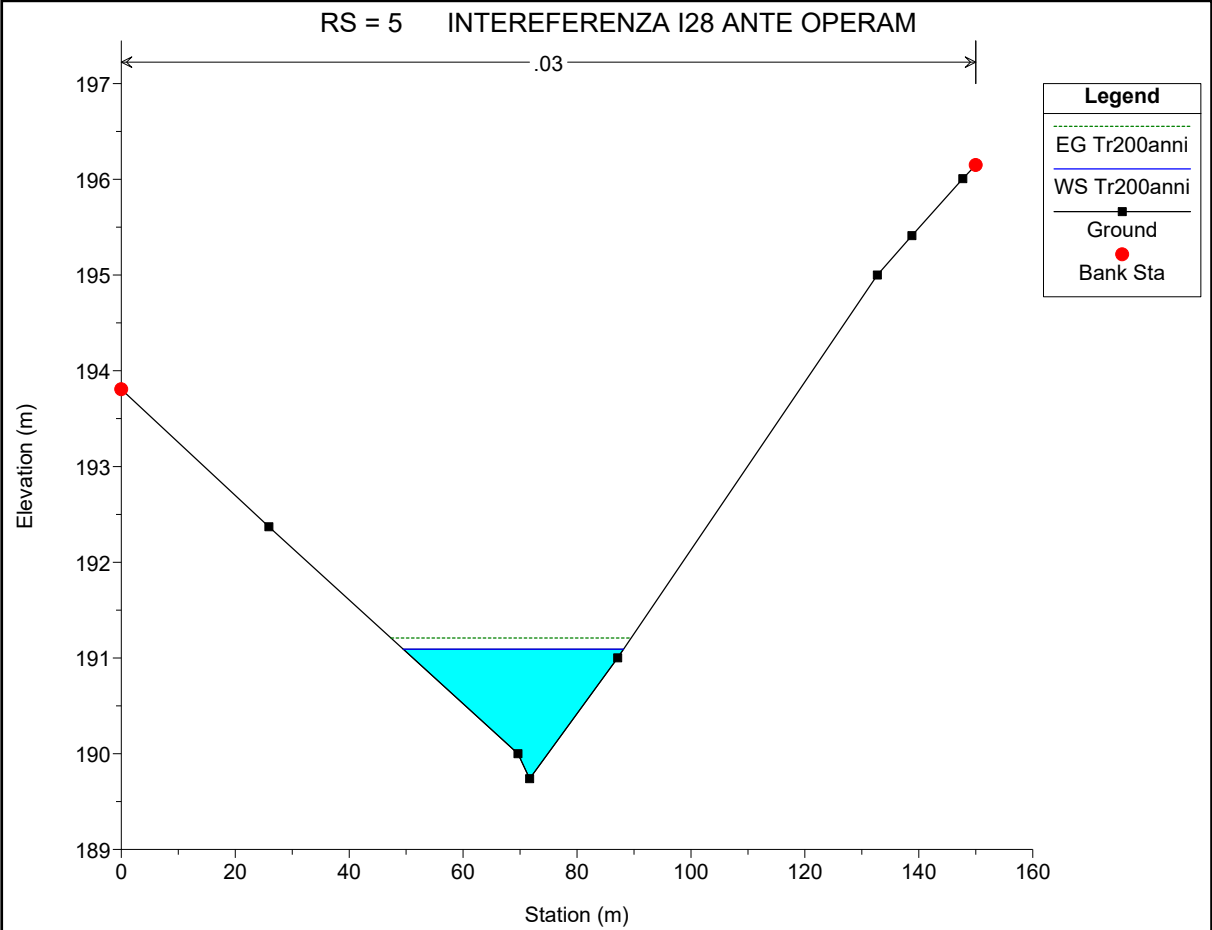


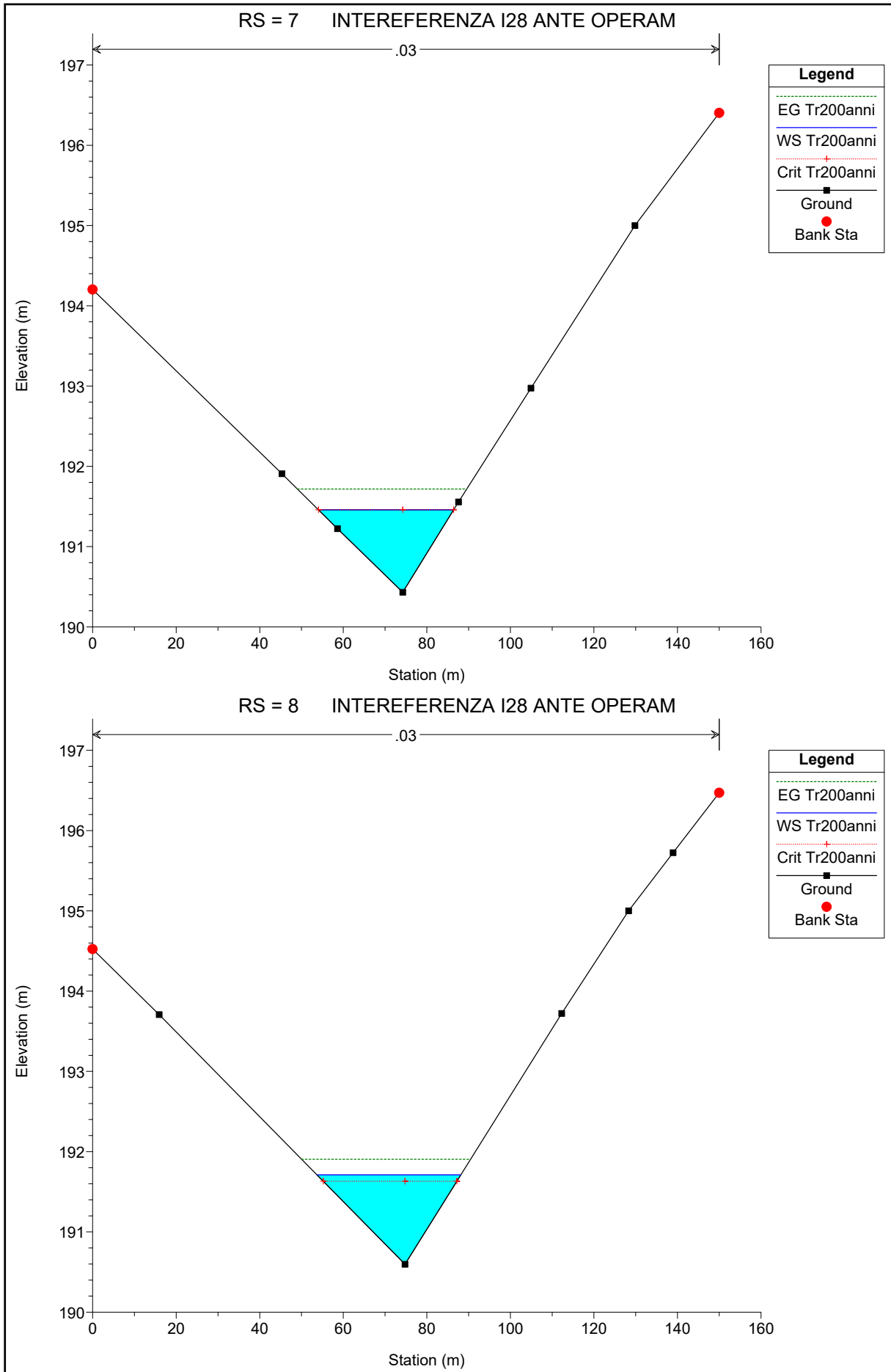
# INTERFERENZA I28 ANTE OPERAM

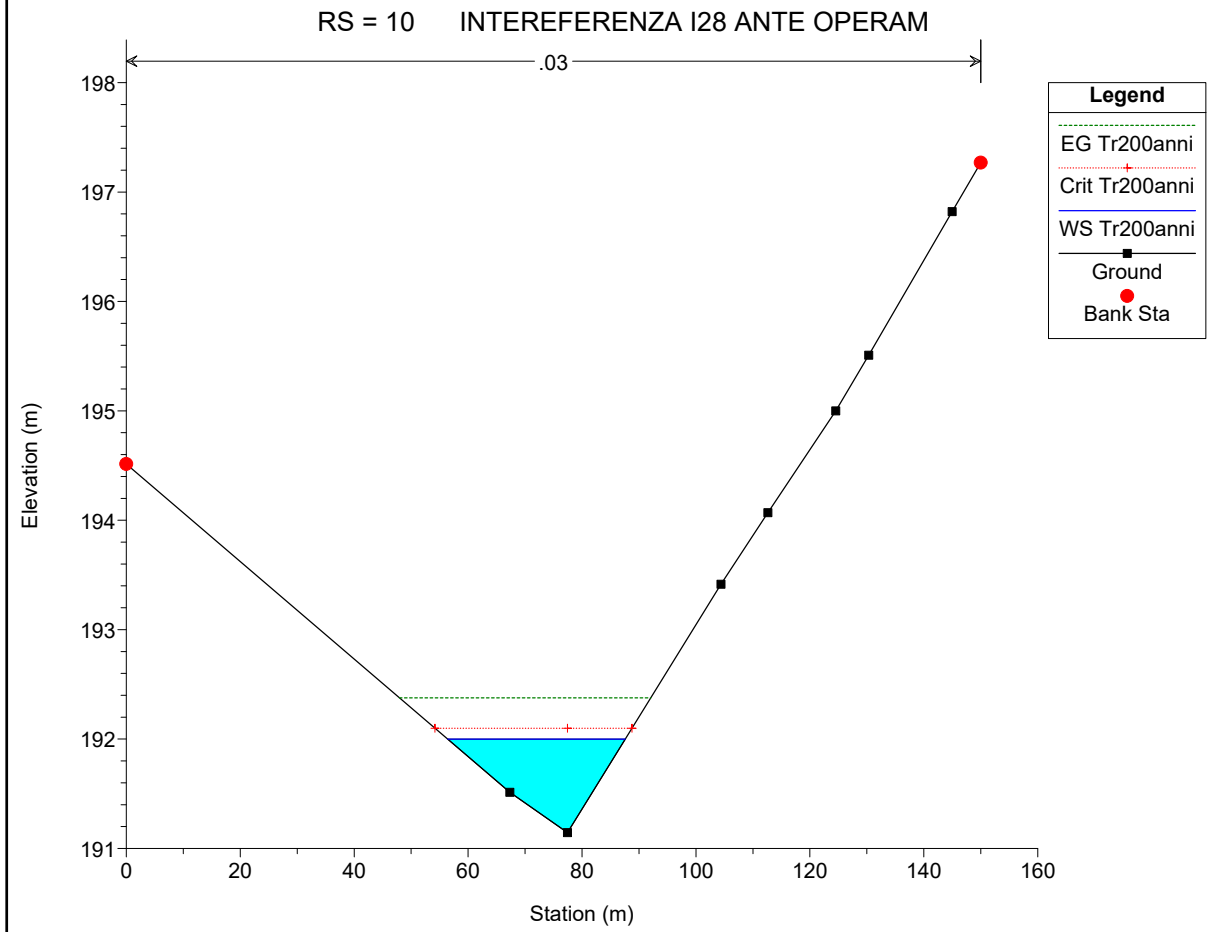
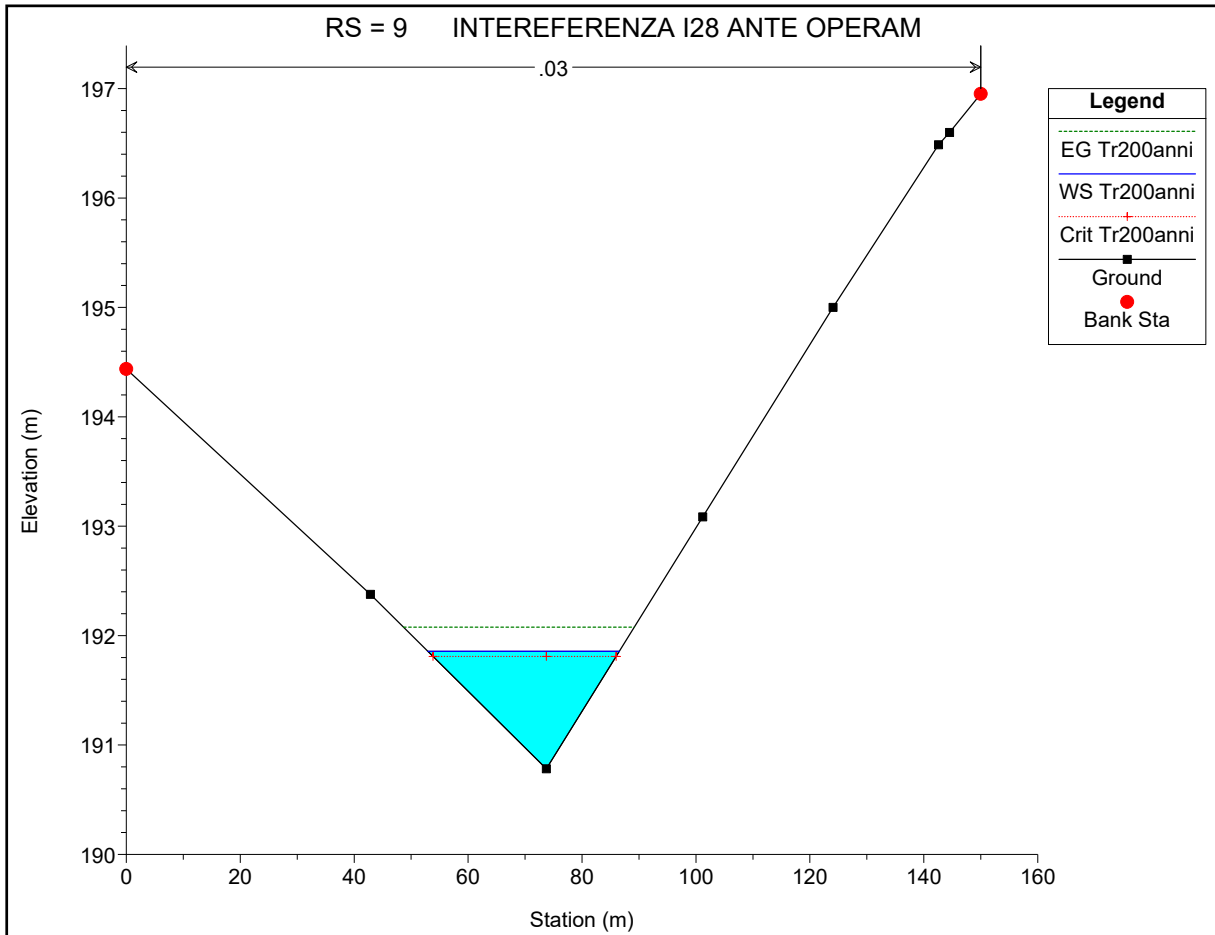


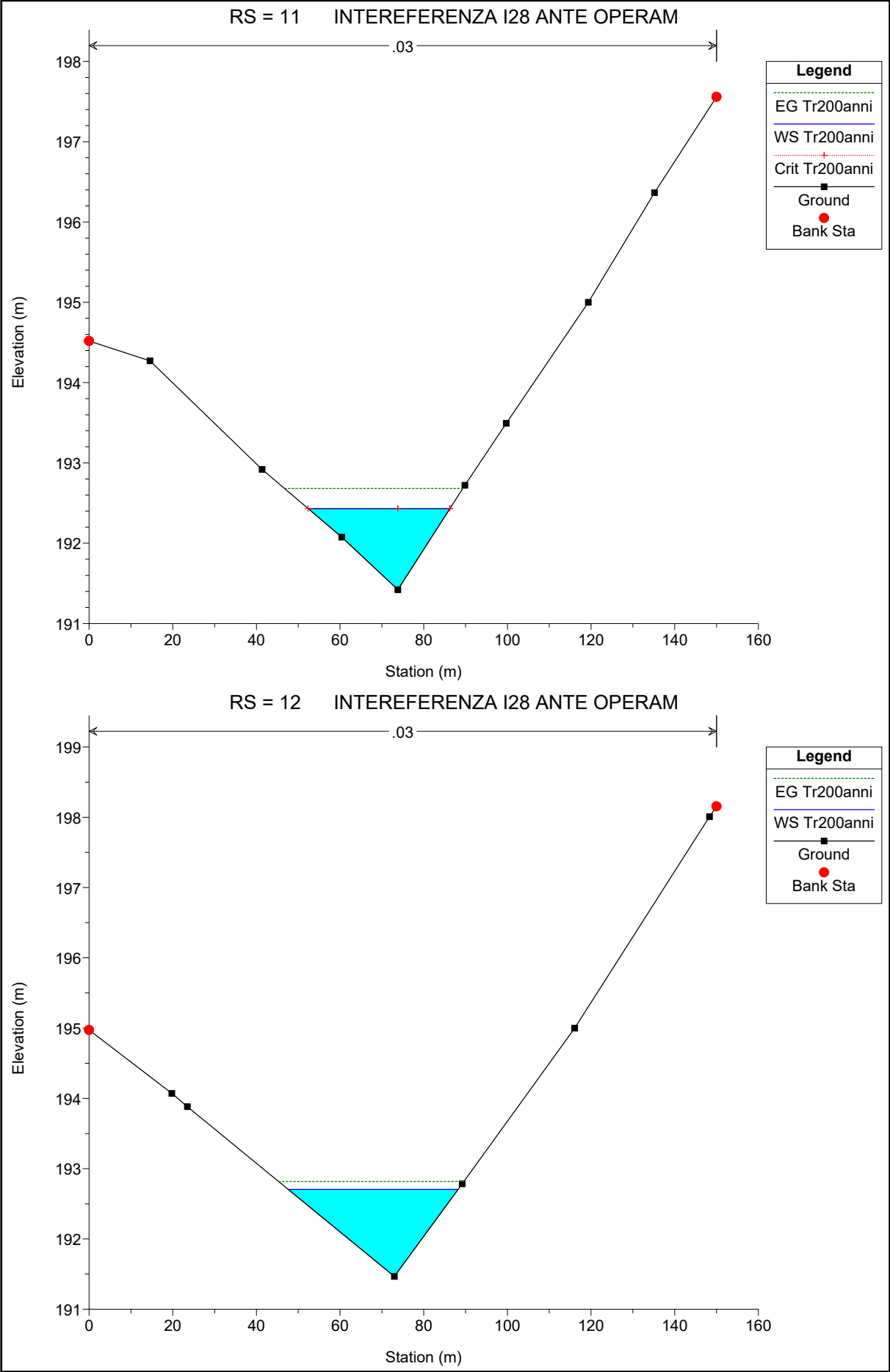


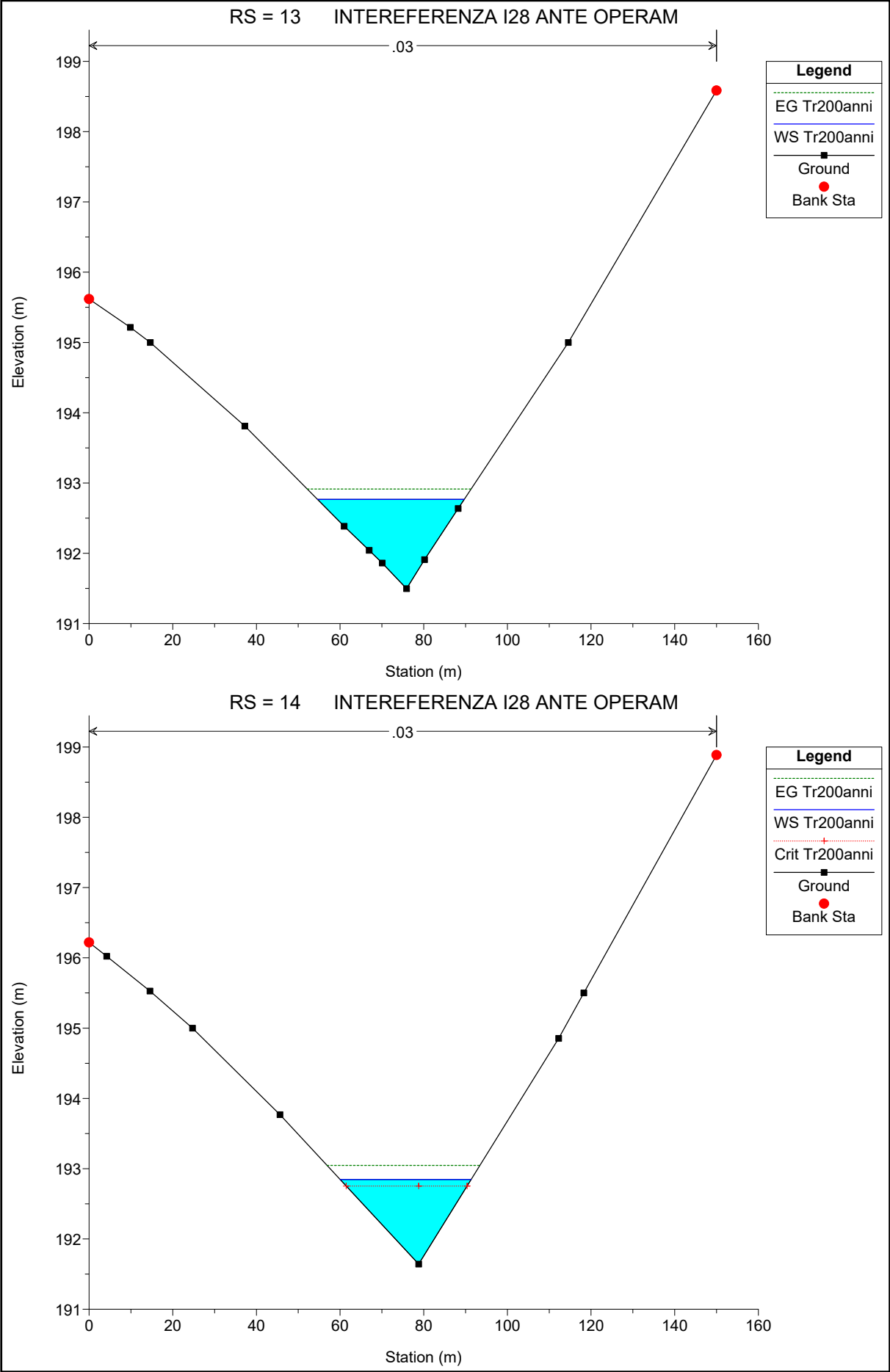


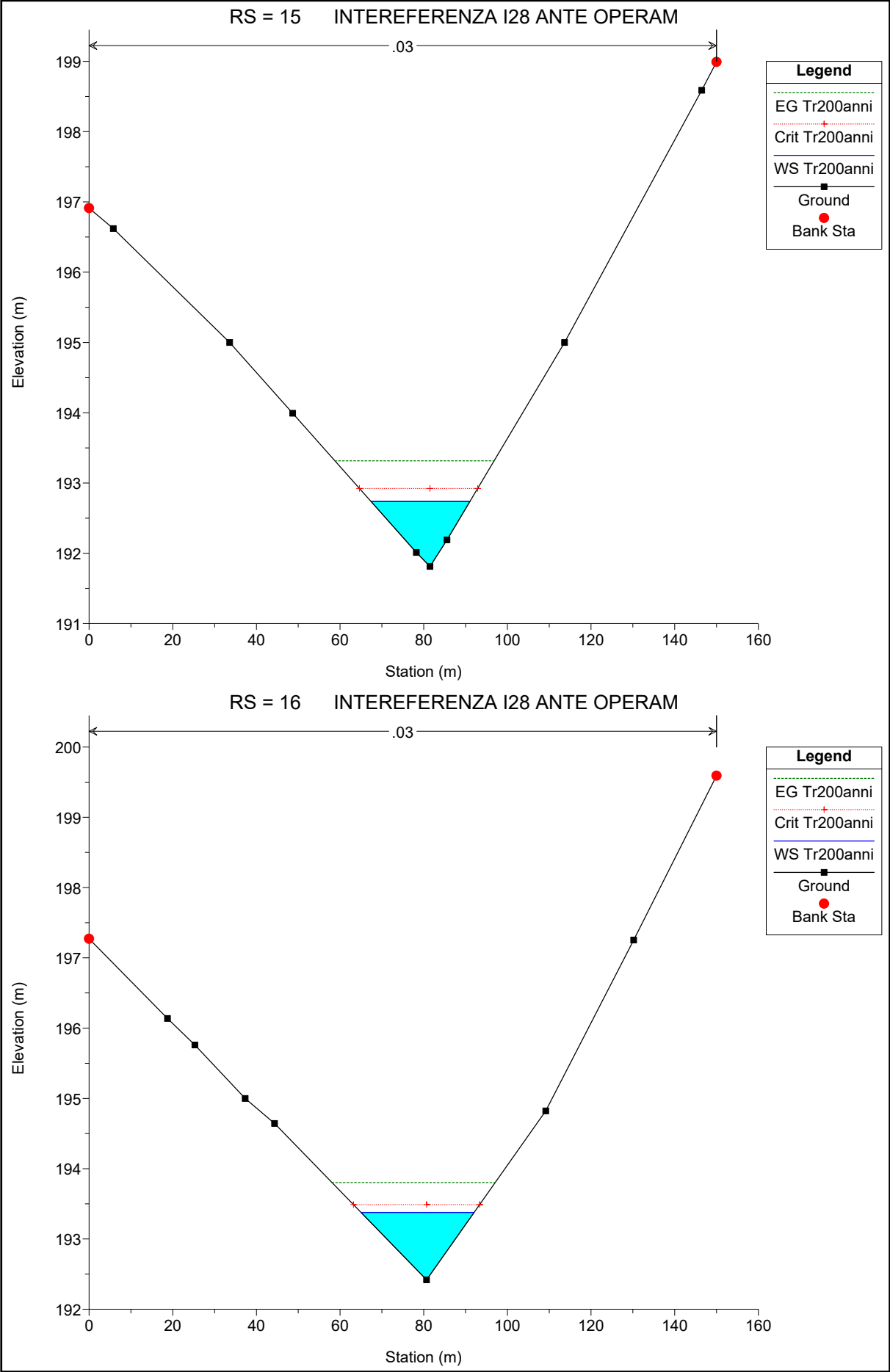
















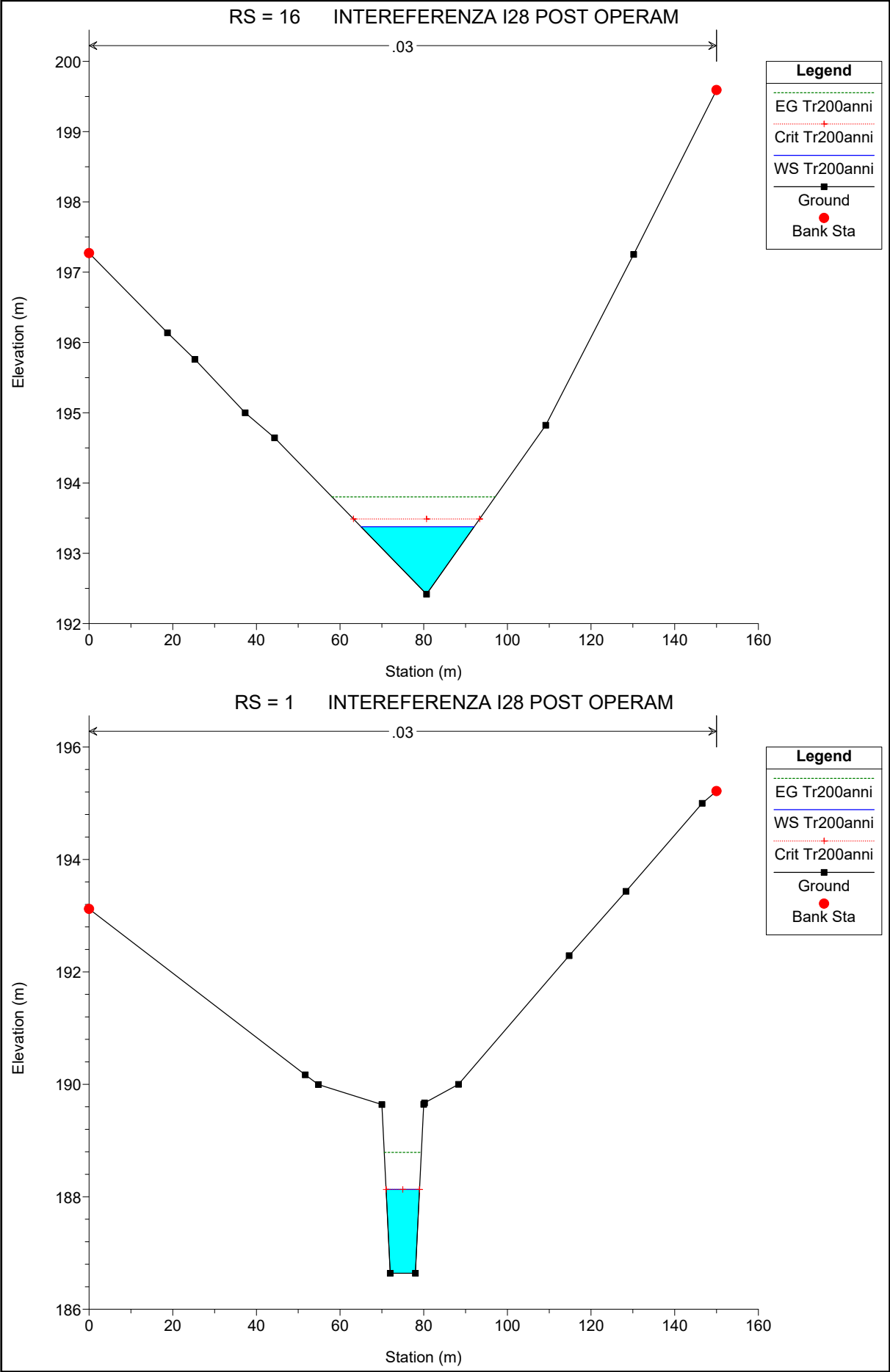
**TENPROJECT**

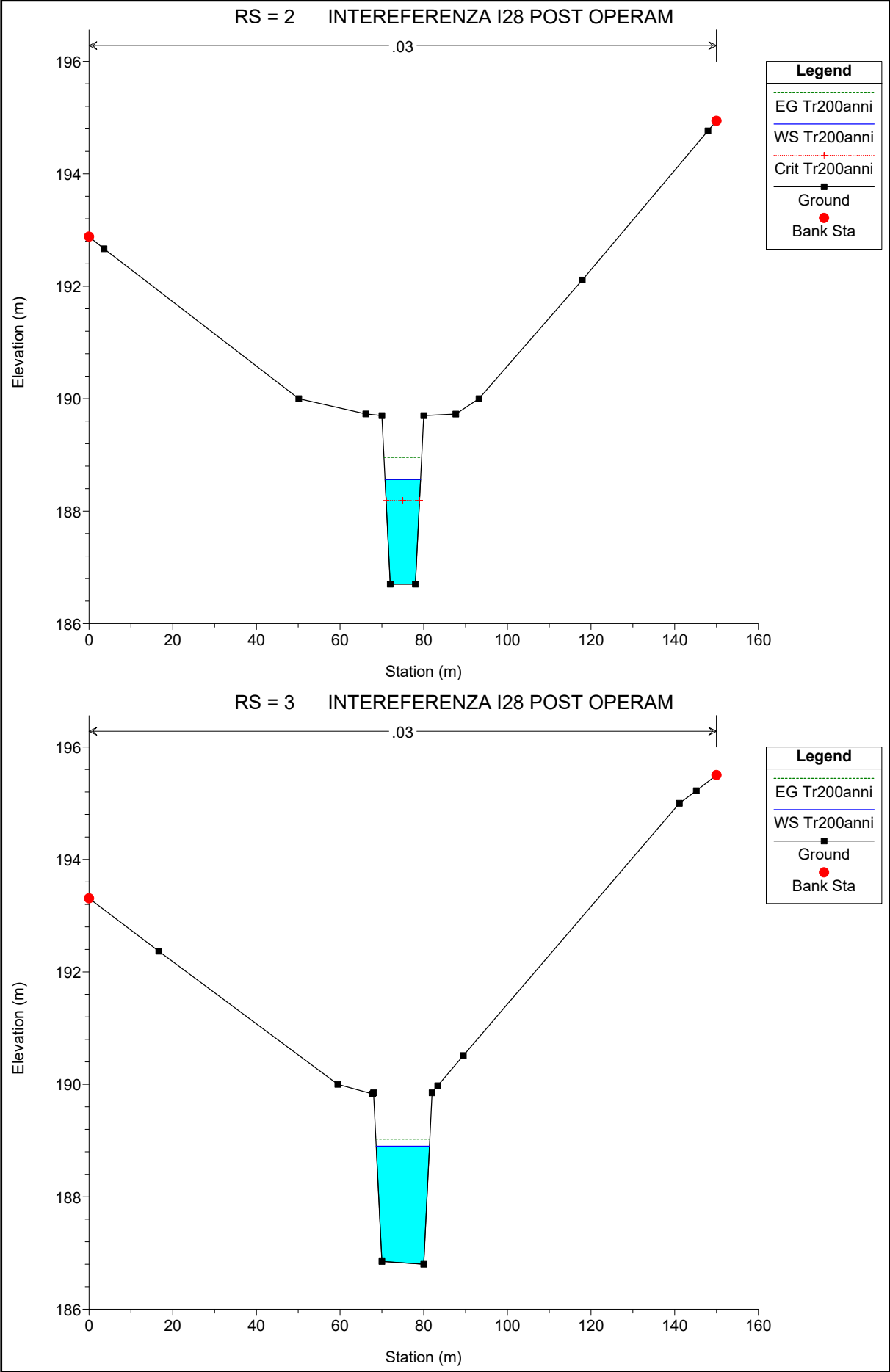
Studio di compatibilità idrologica e idraulica -  
Relazione idraulica

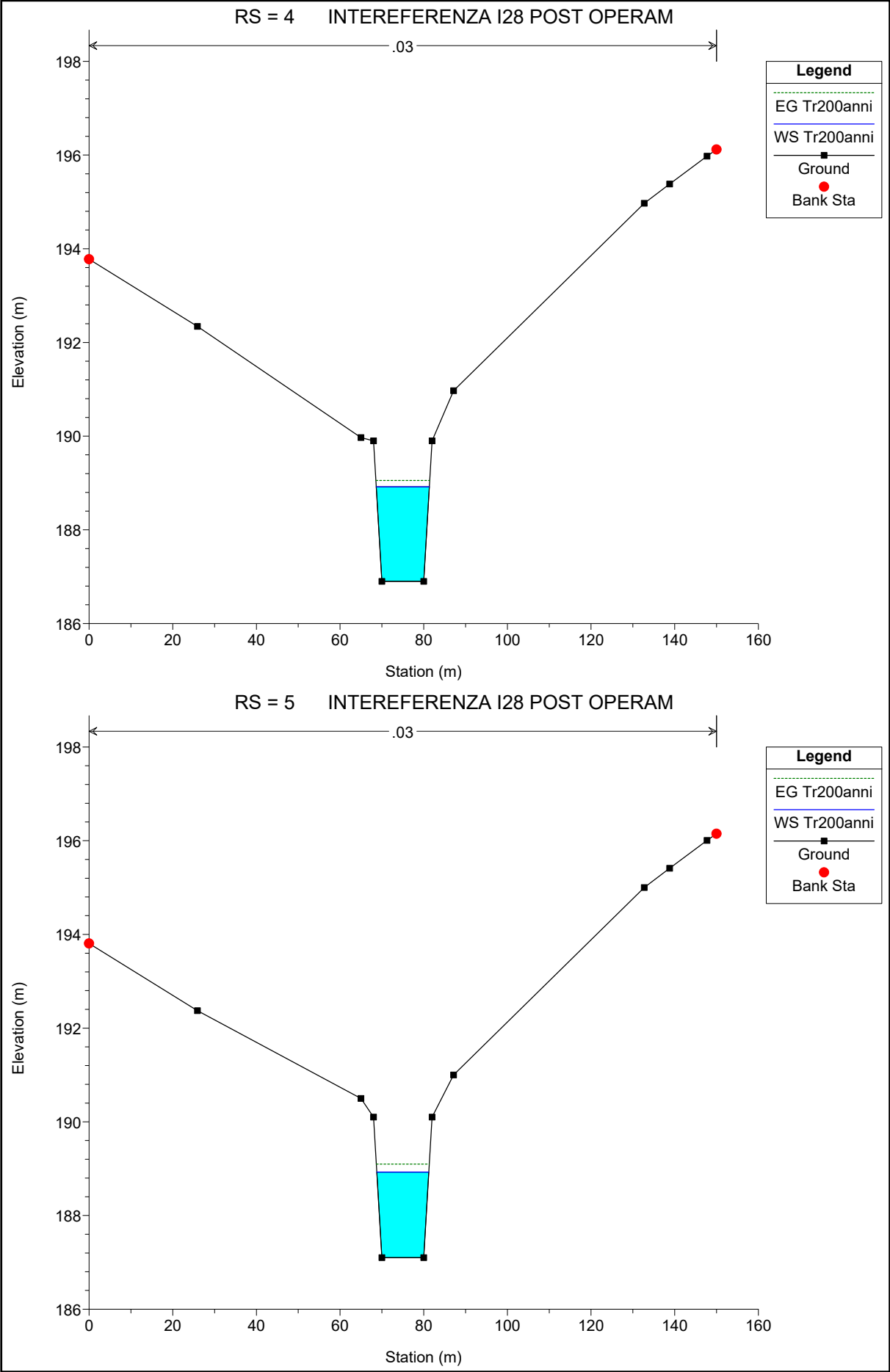
Codice  
Revisione  
Data  
Pagina

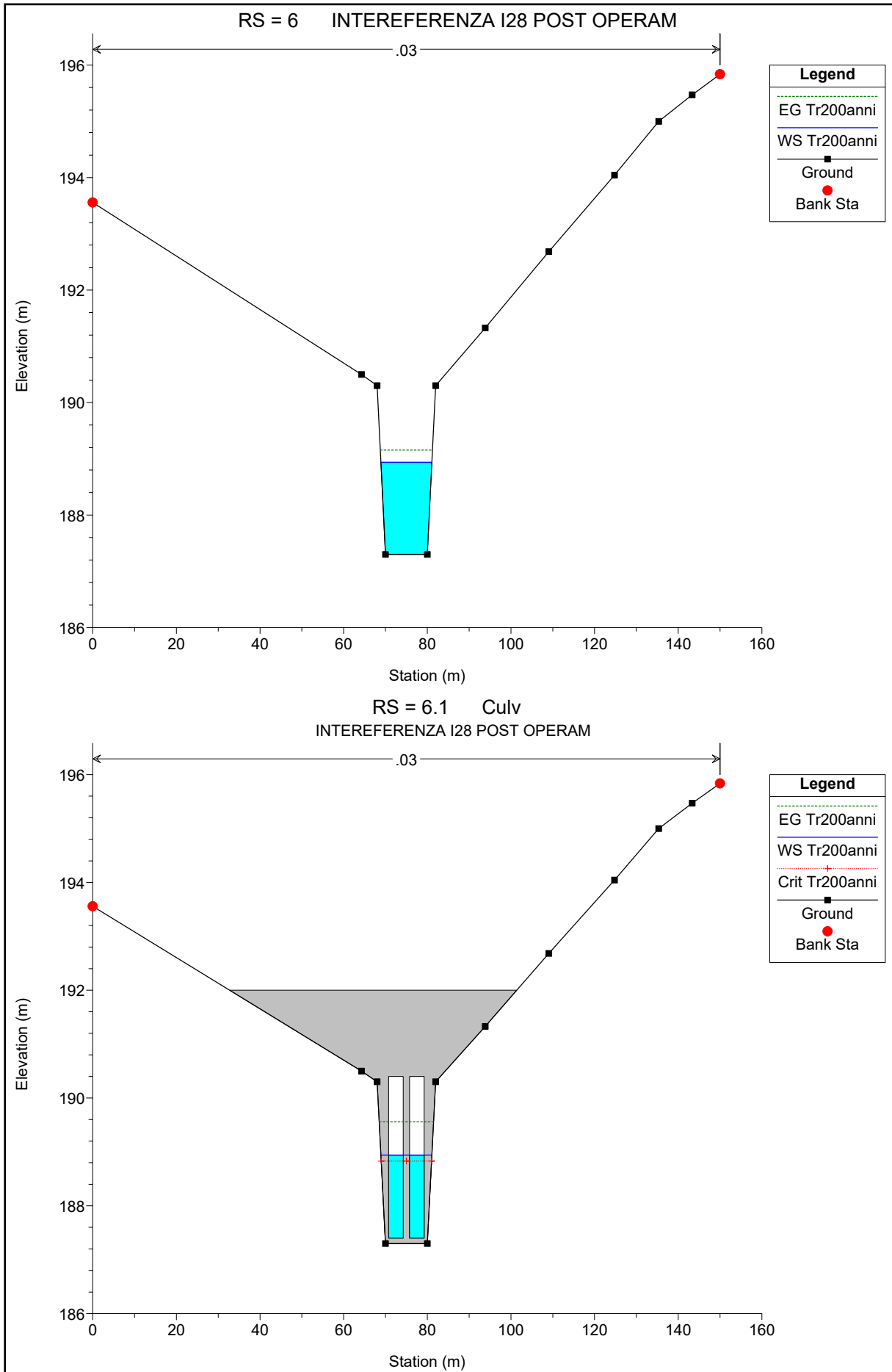
GE.ASS01.PD.0.6  
00  
16/04/2018  
25 di 32

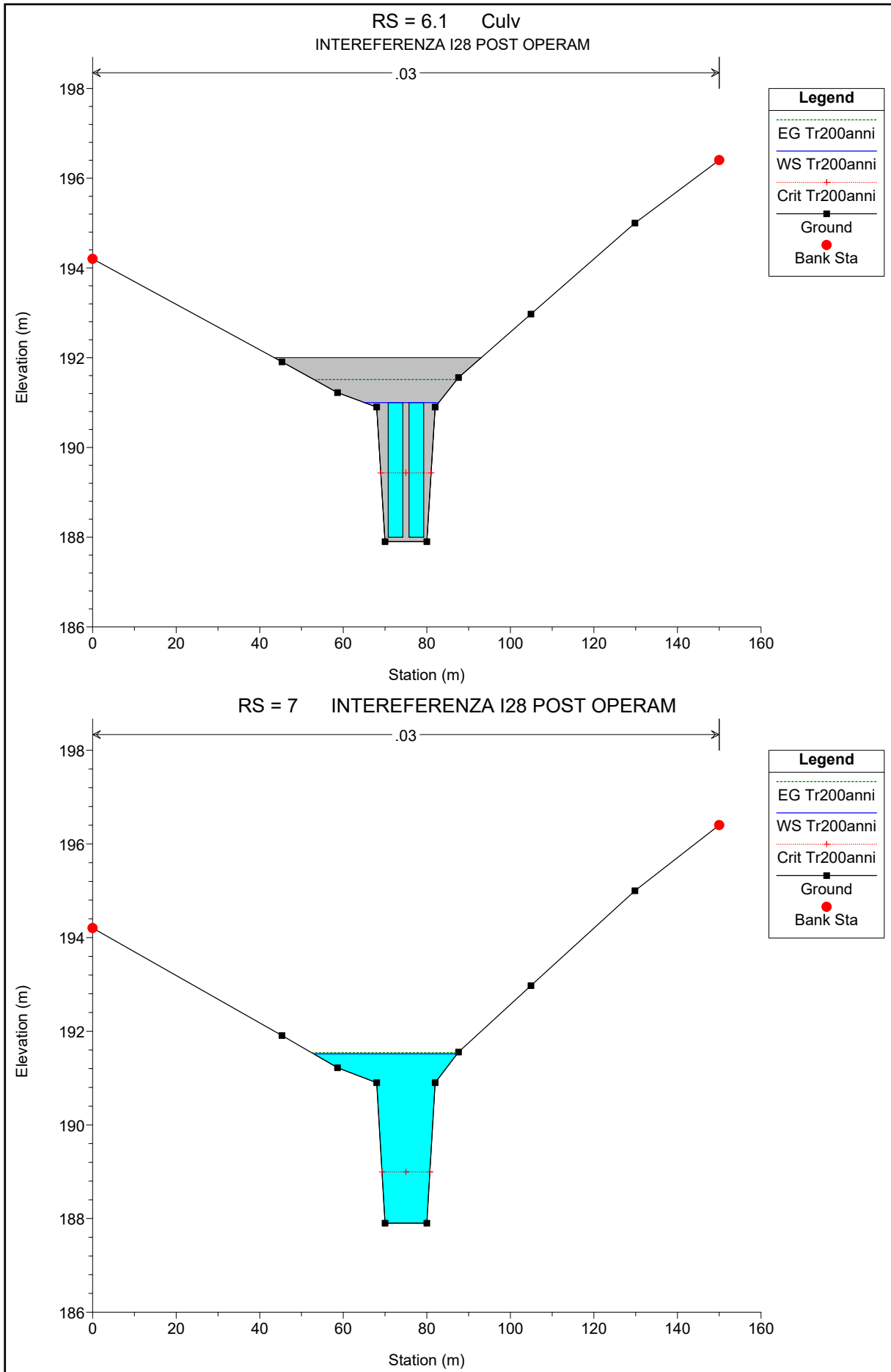
# INTERFERENZA I28 POST OPERAM

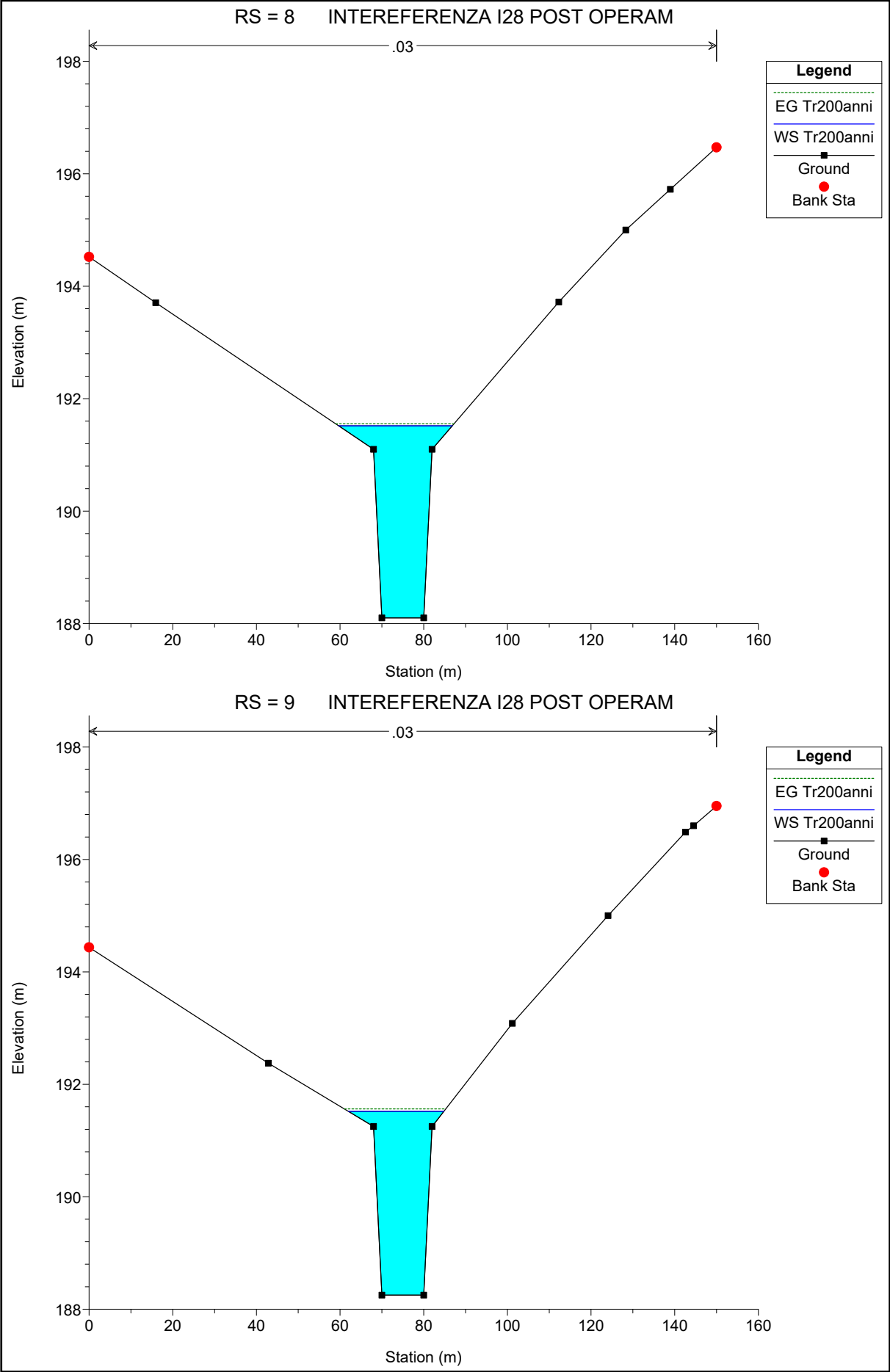


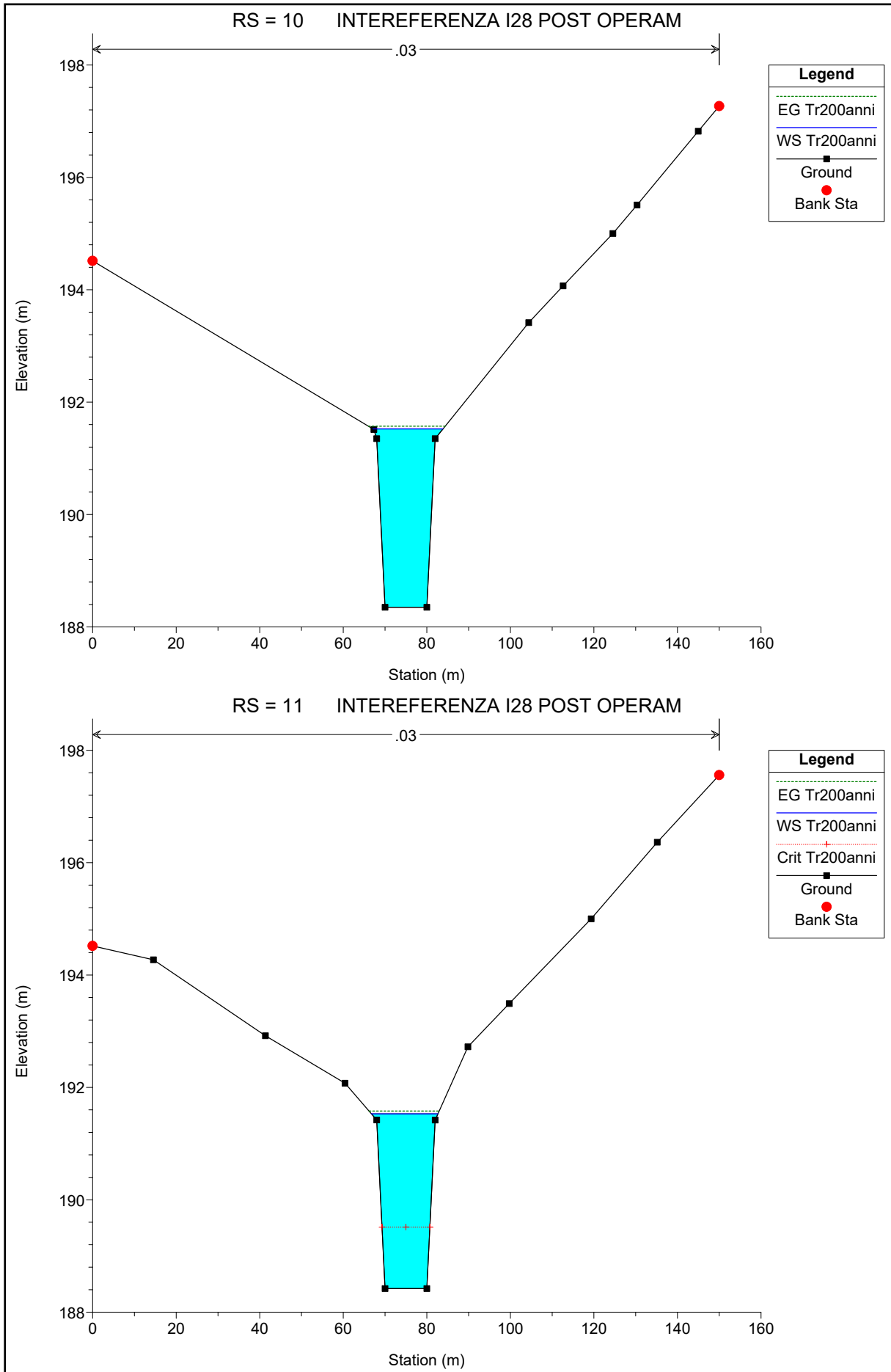




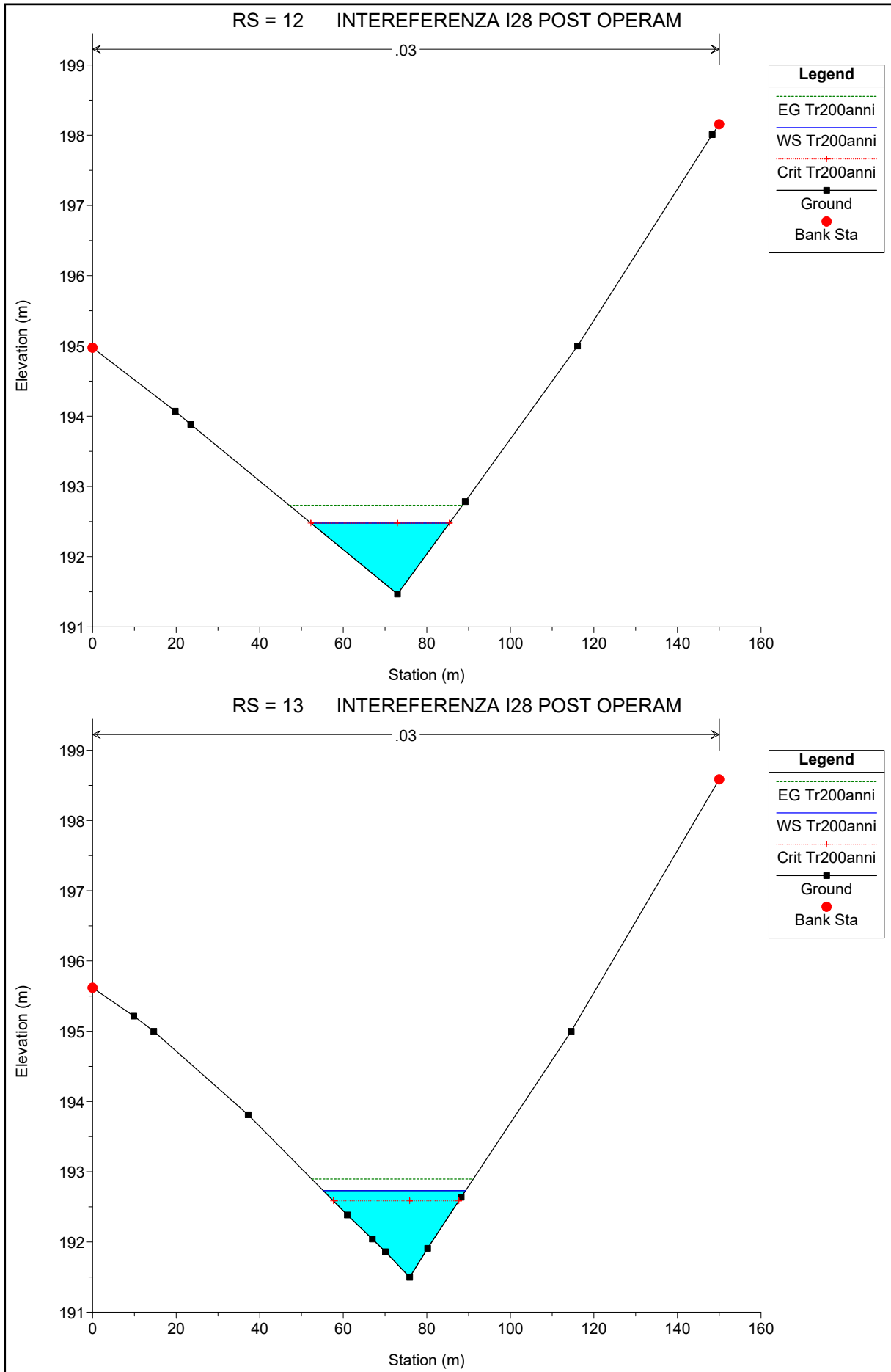


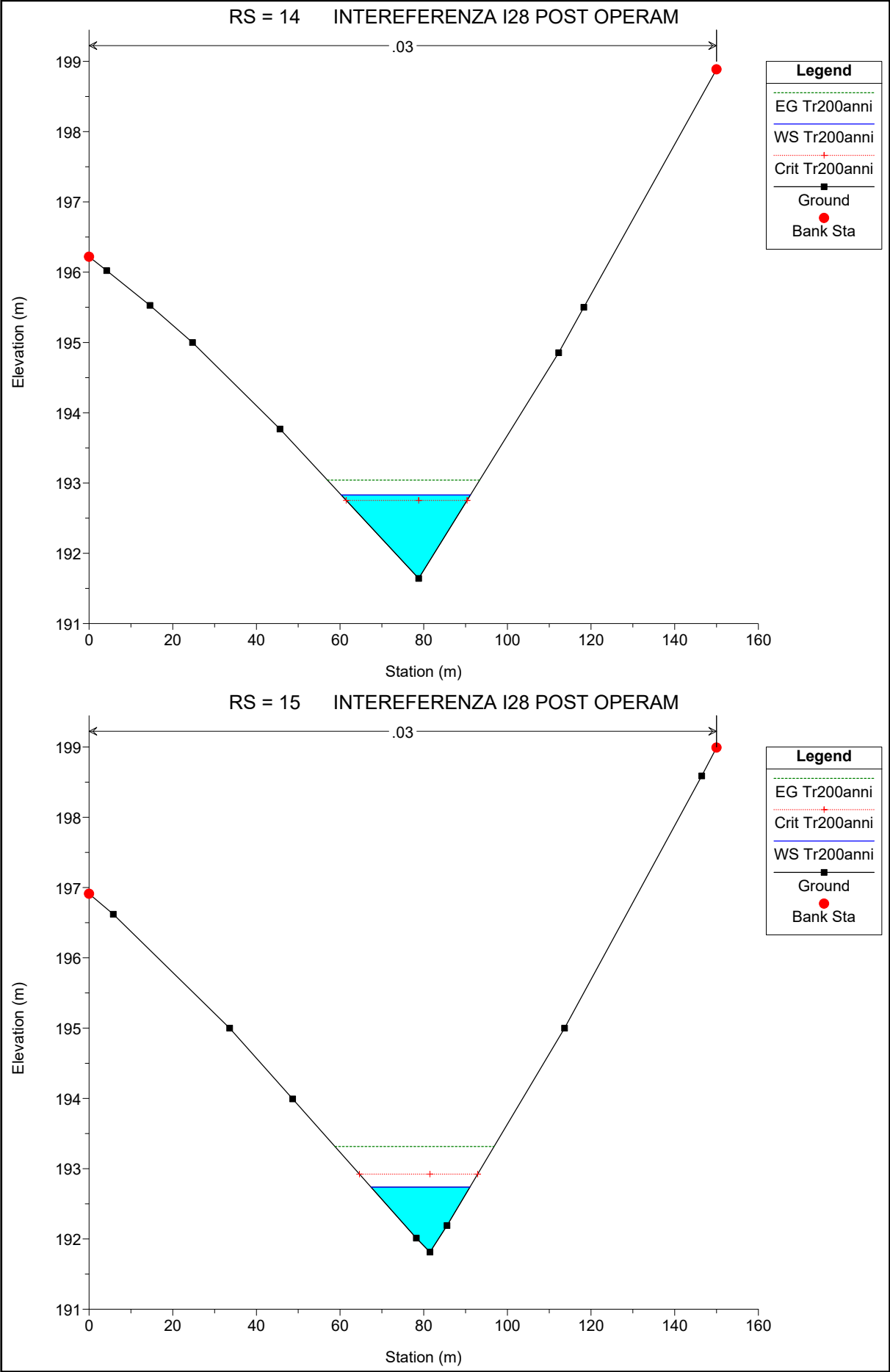






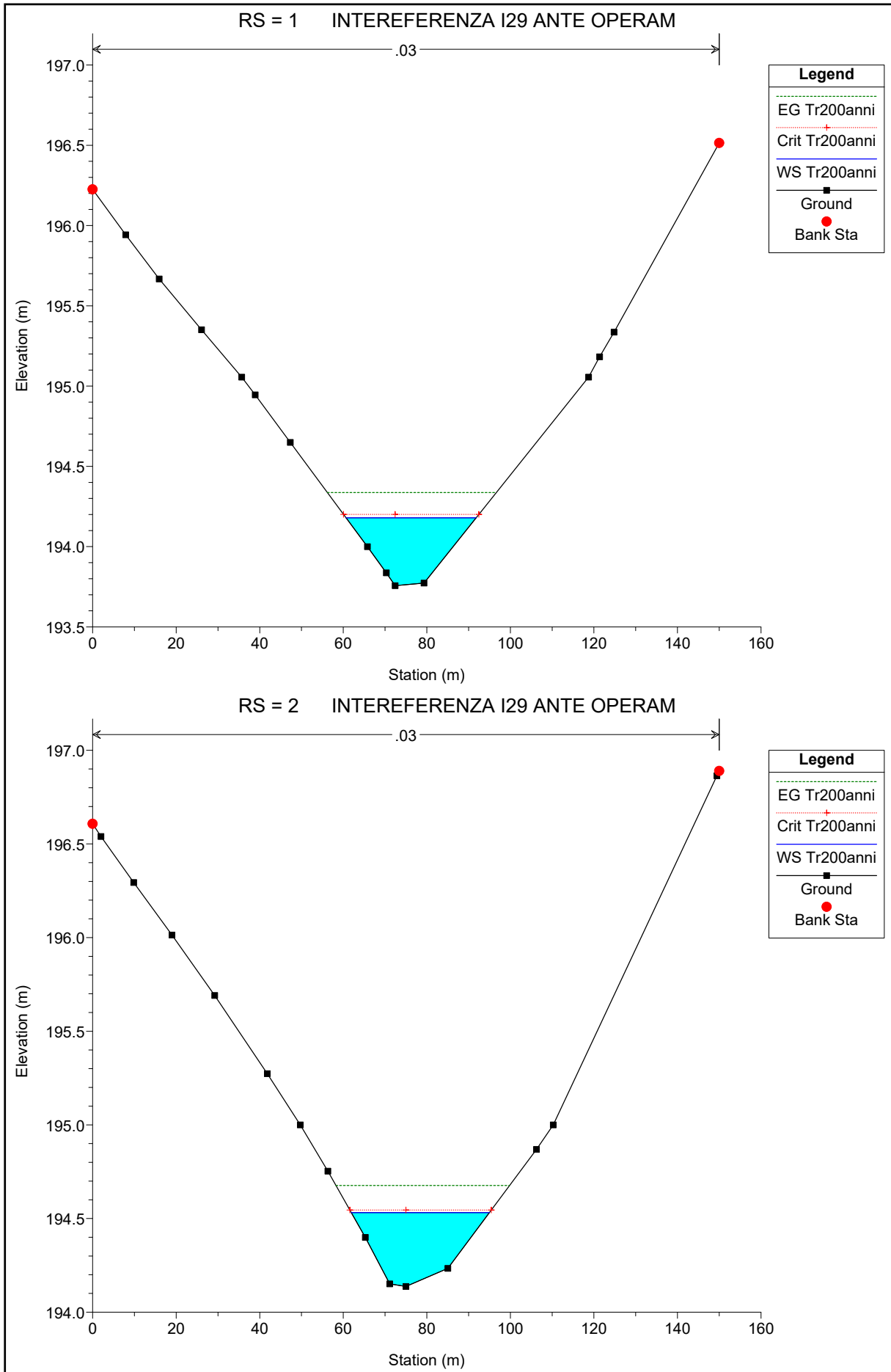


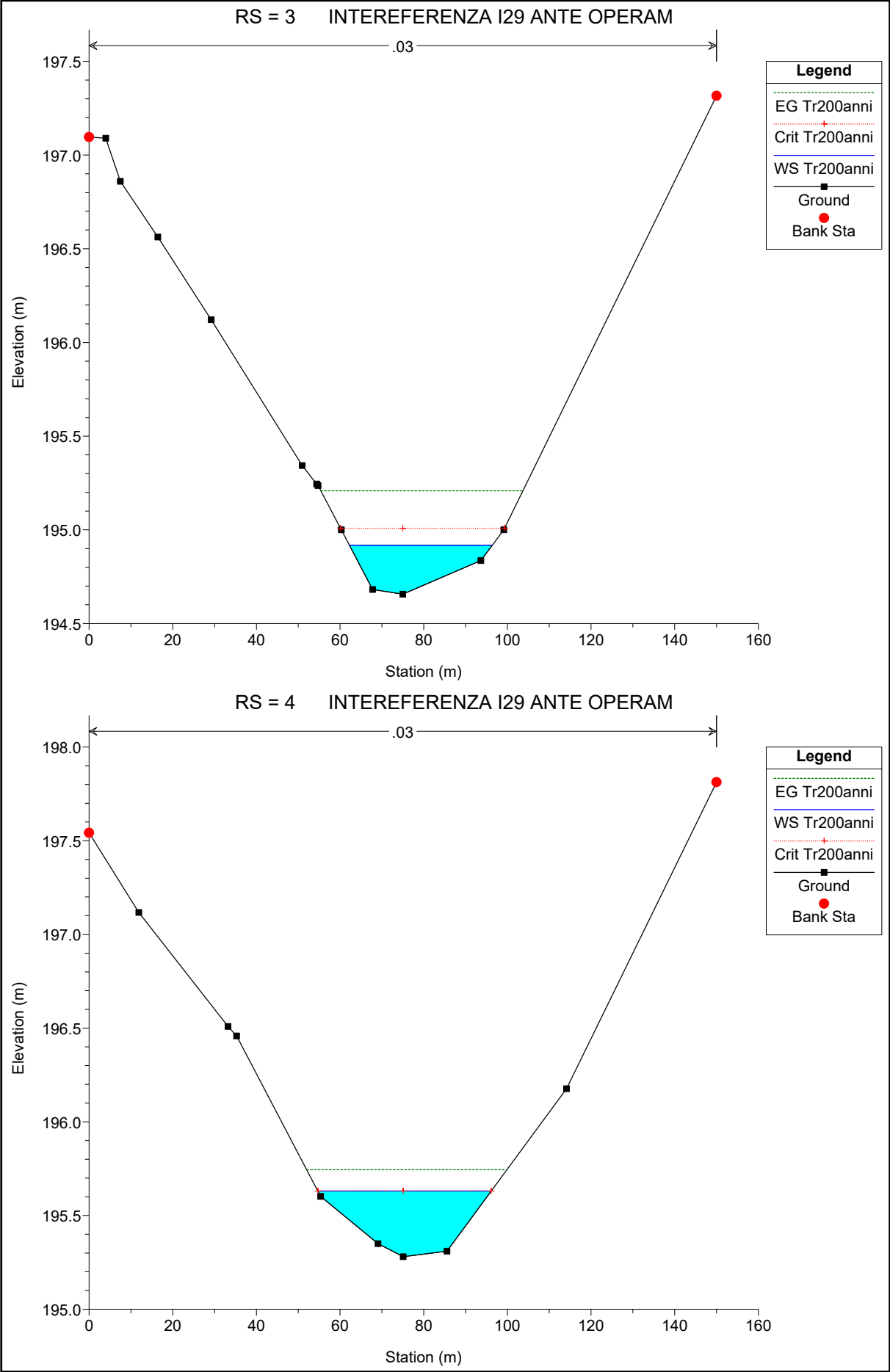


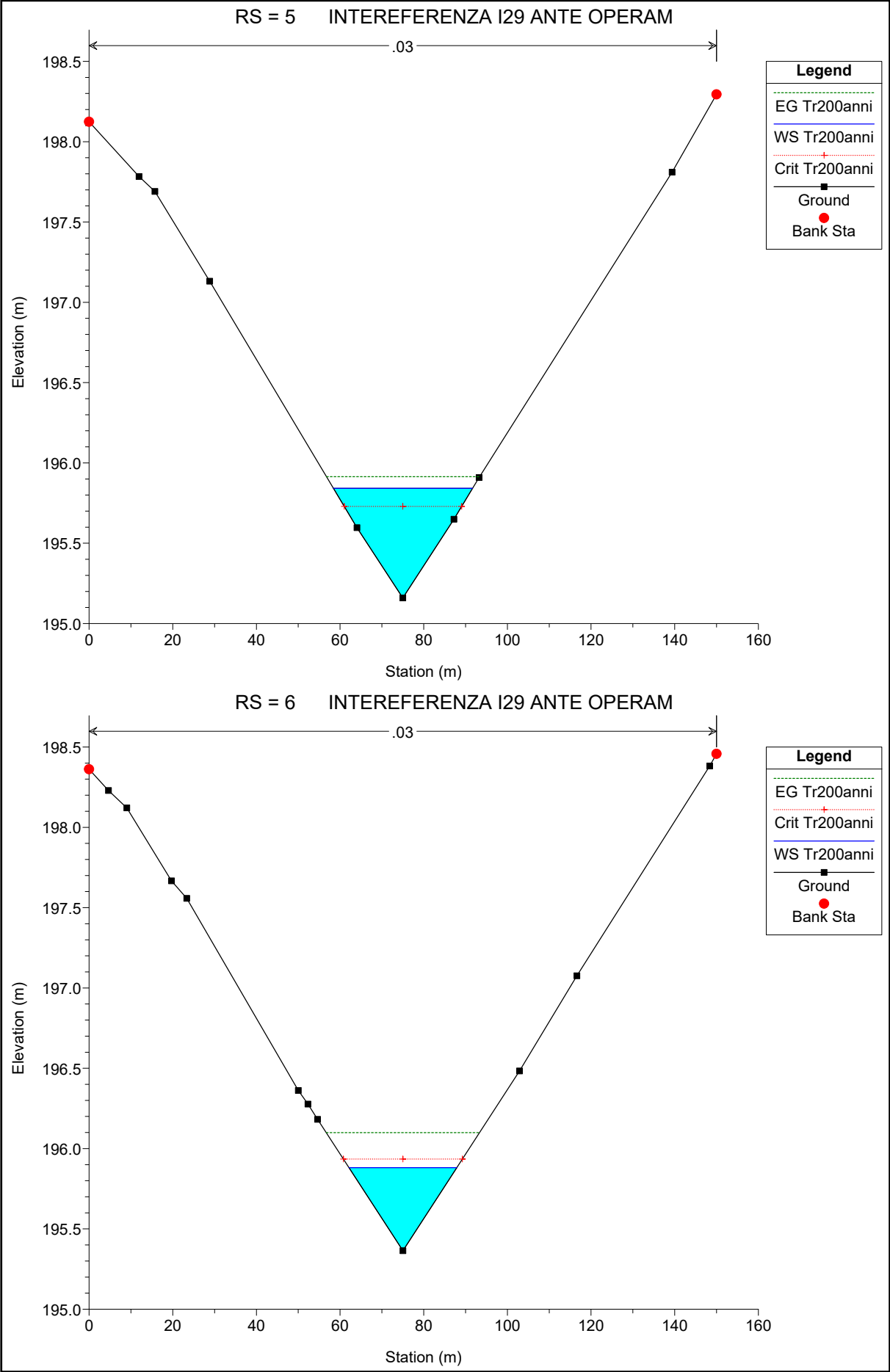


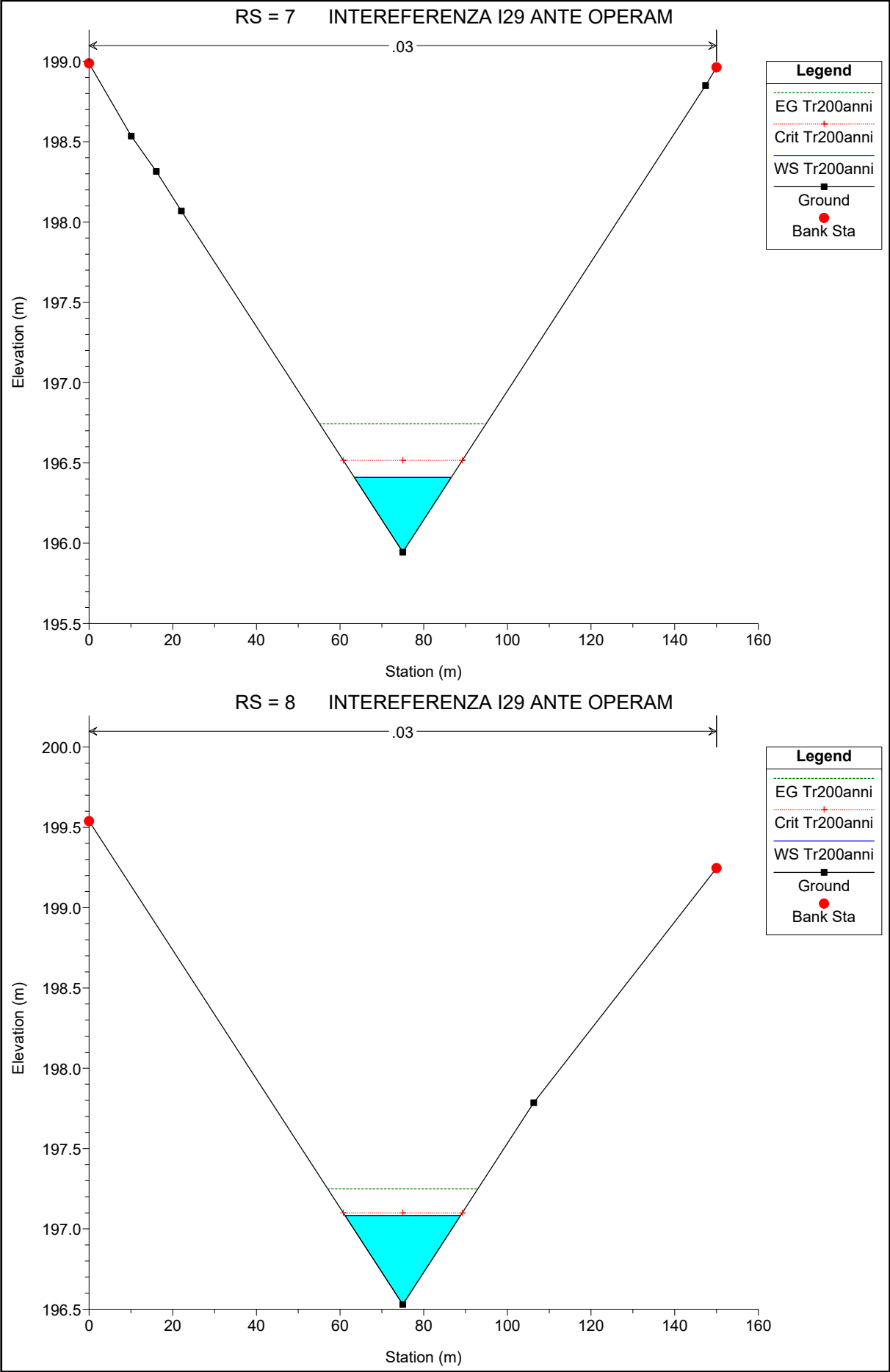


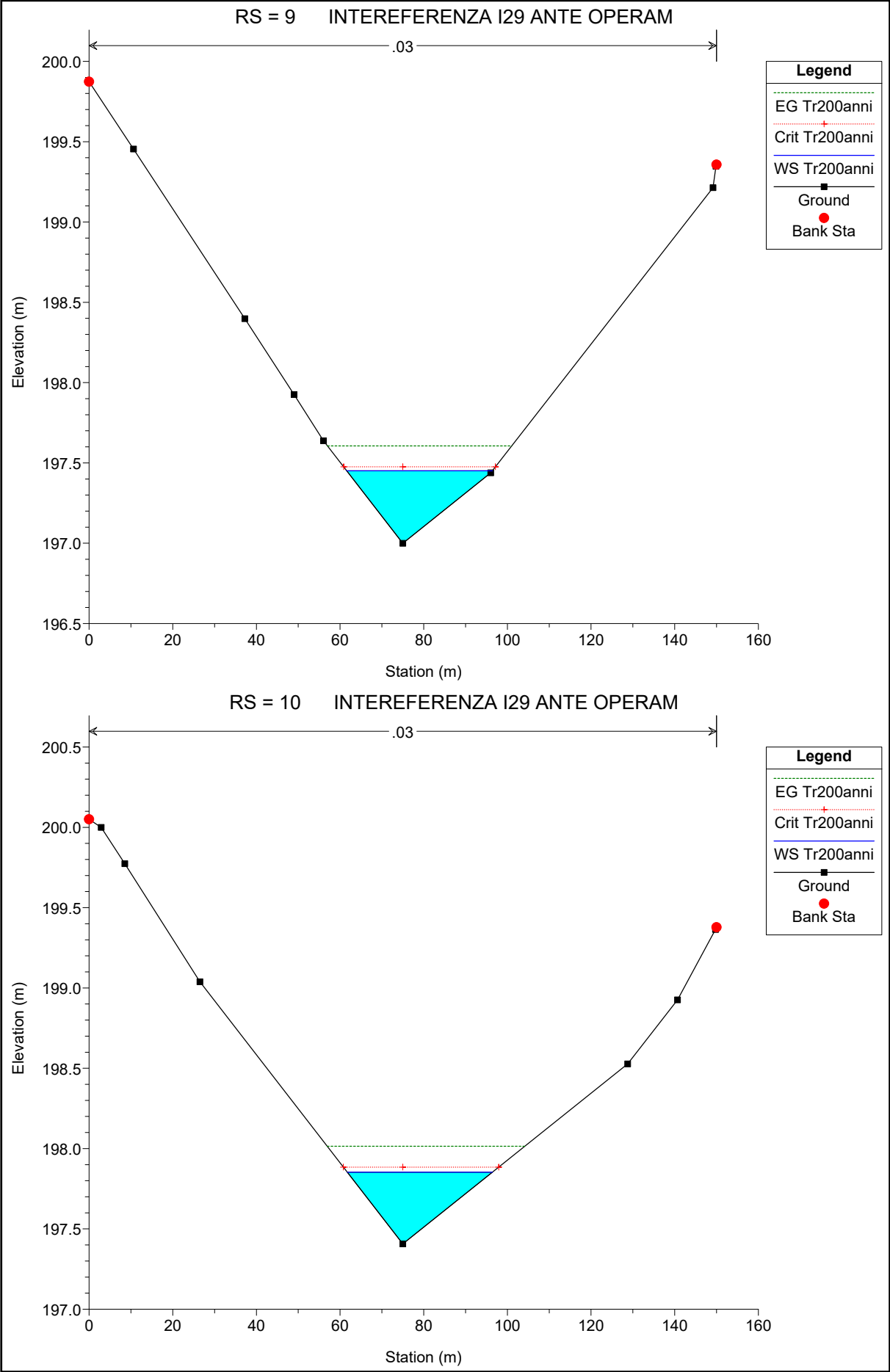
# INTERFERENZA I29 ANTE OPERAM



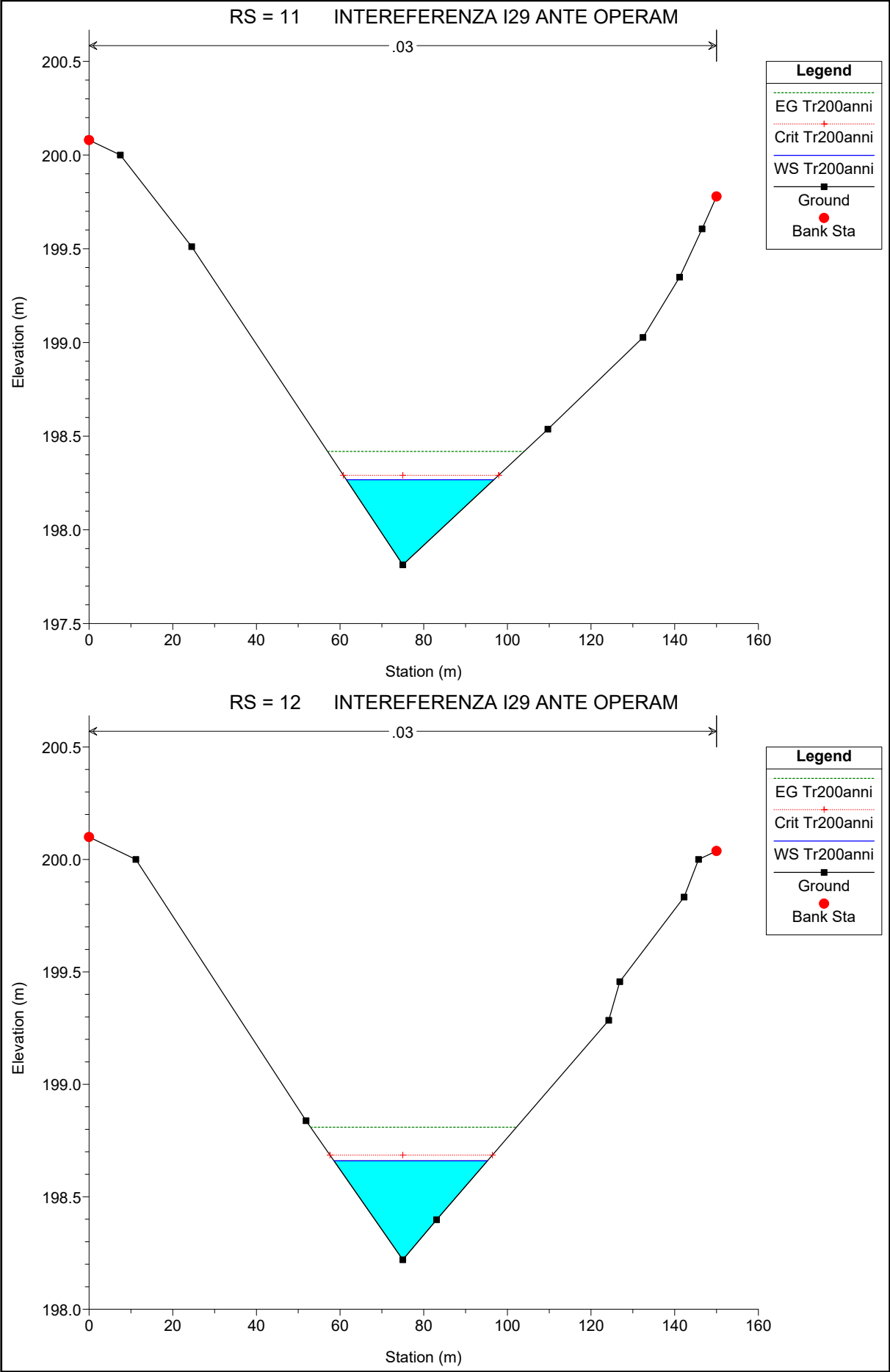






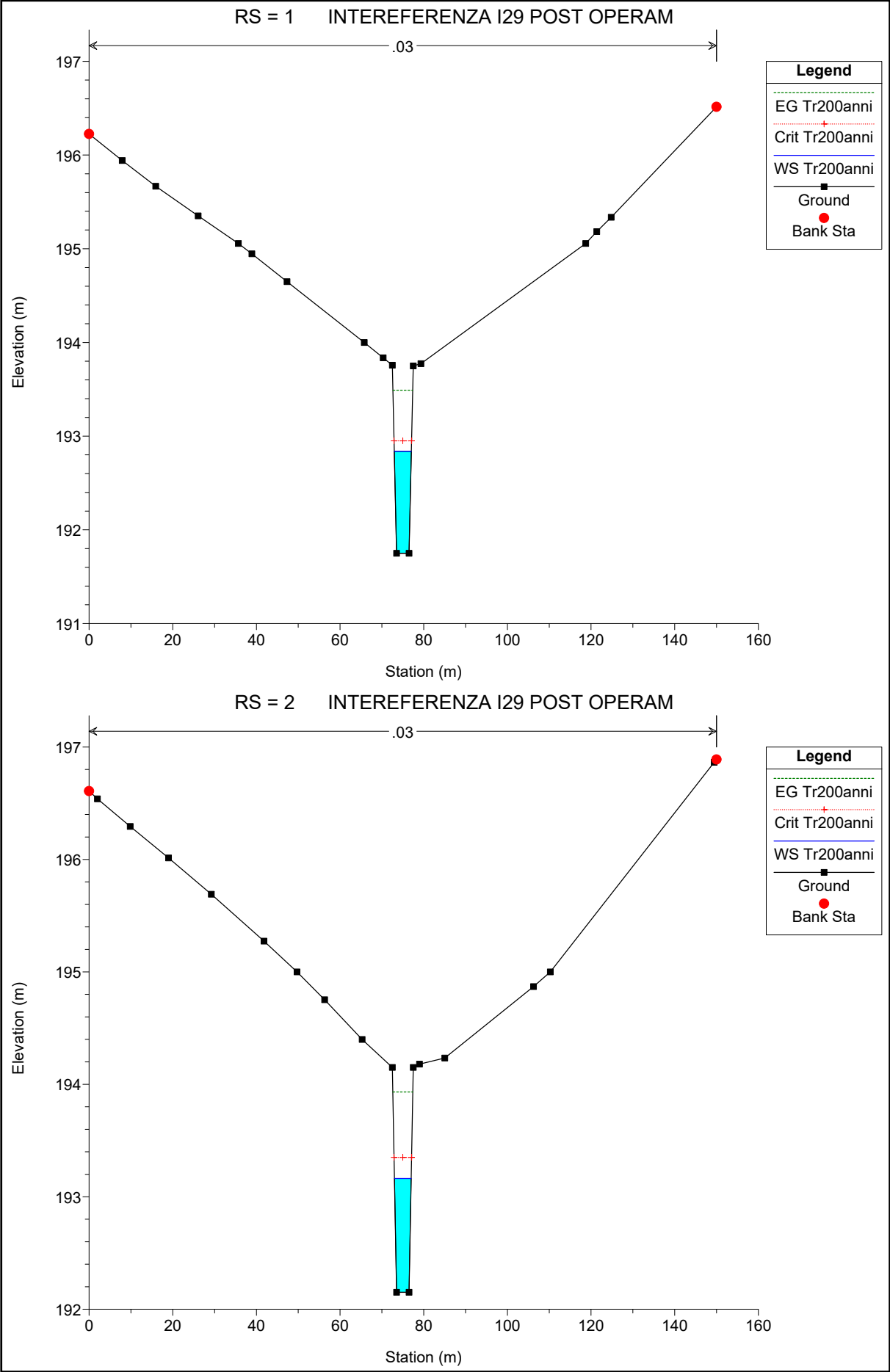


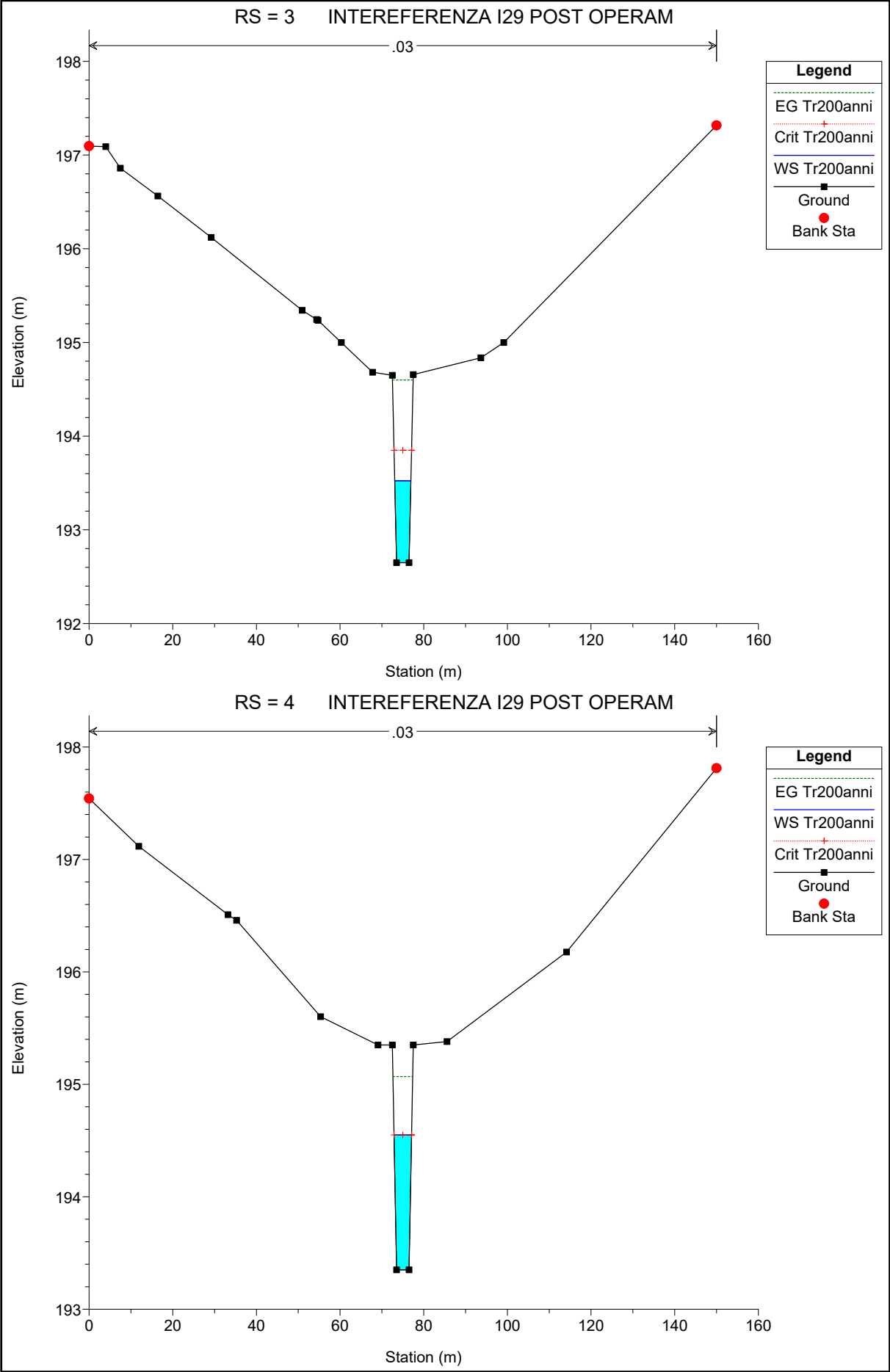


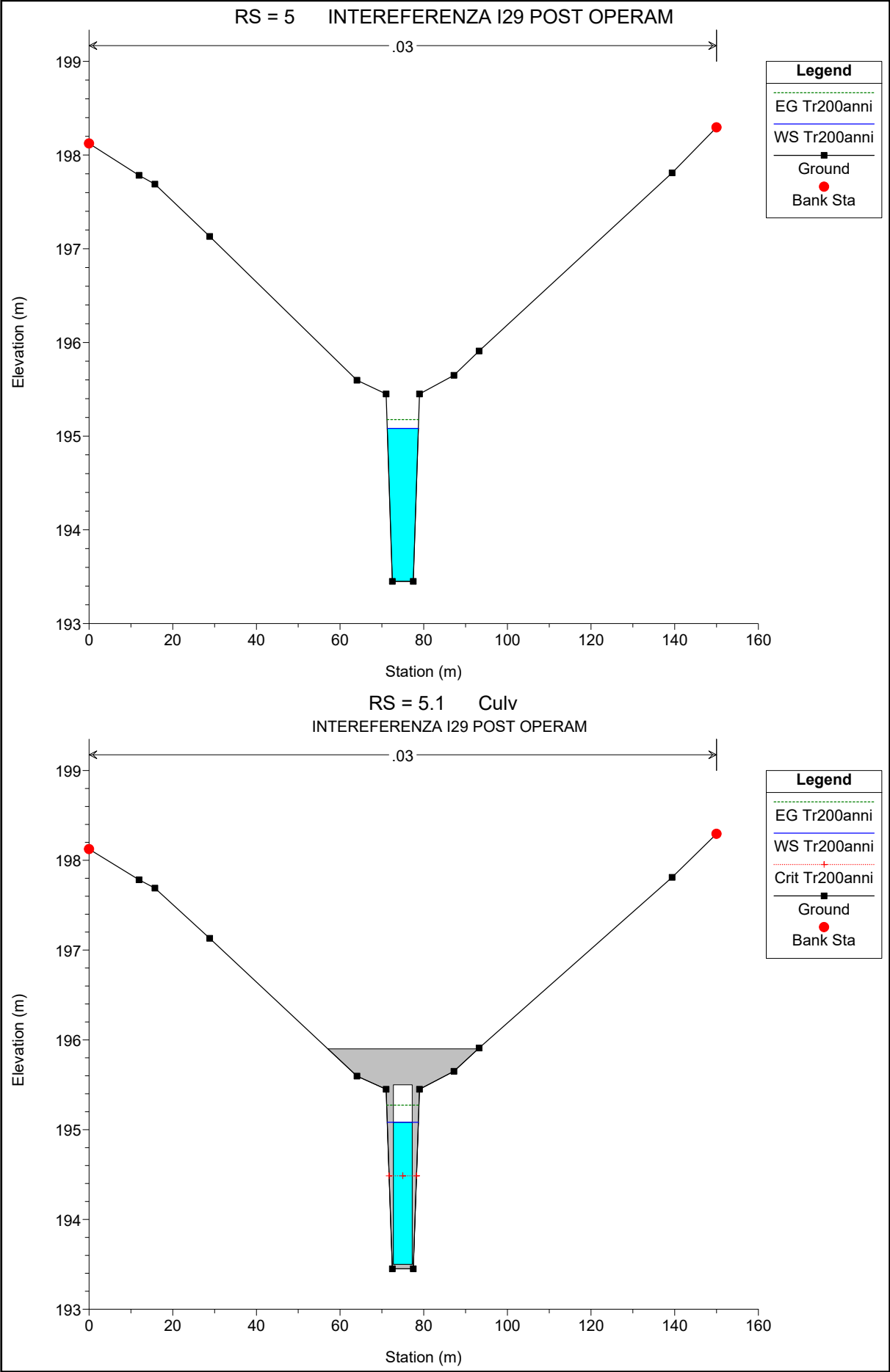


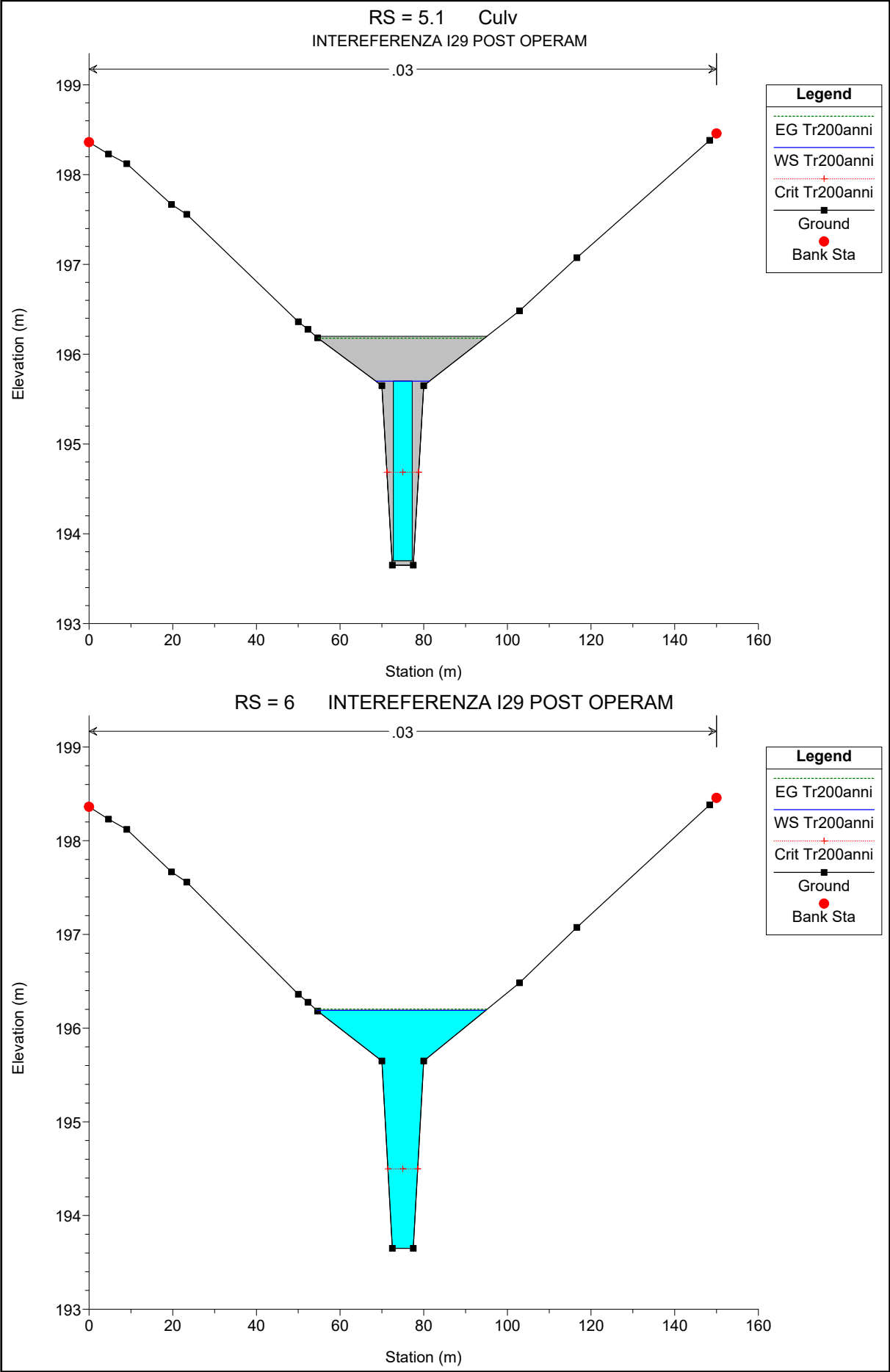


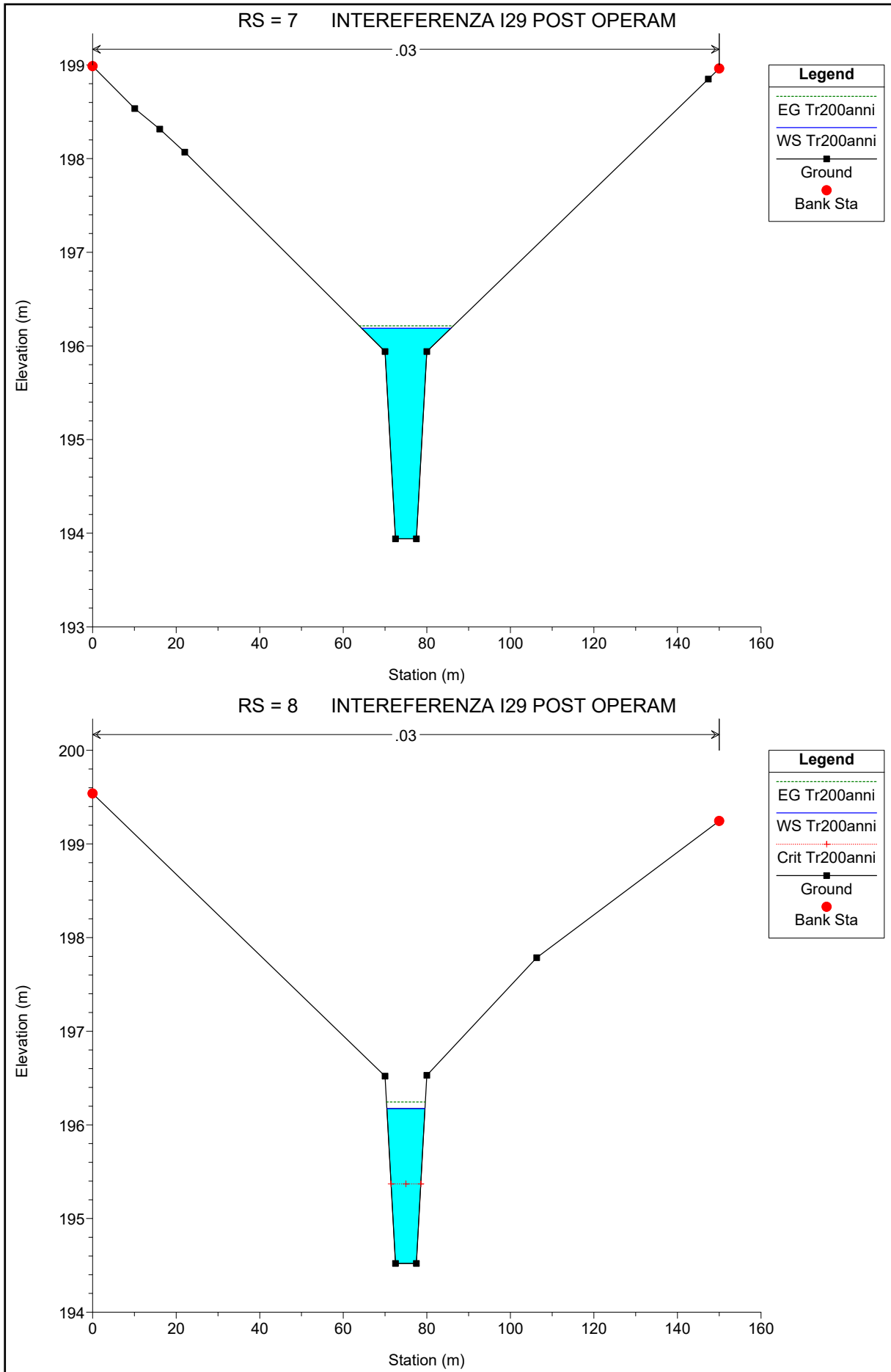
# INTERFERENZA I29 POST OPERAM

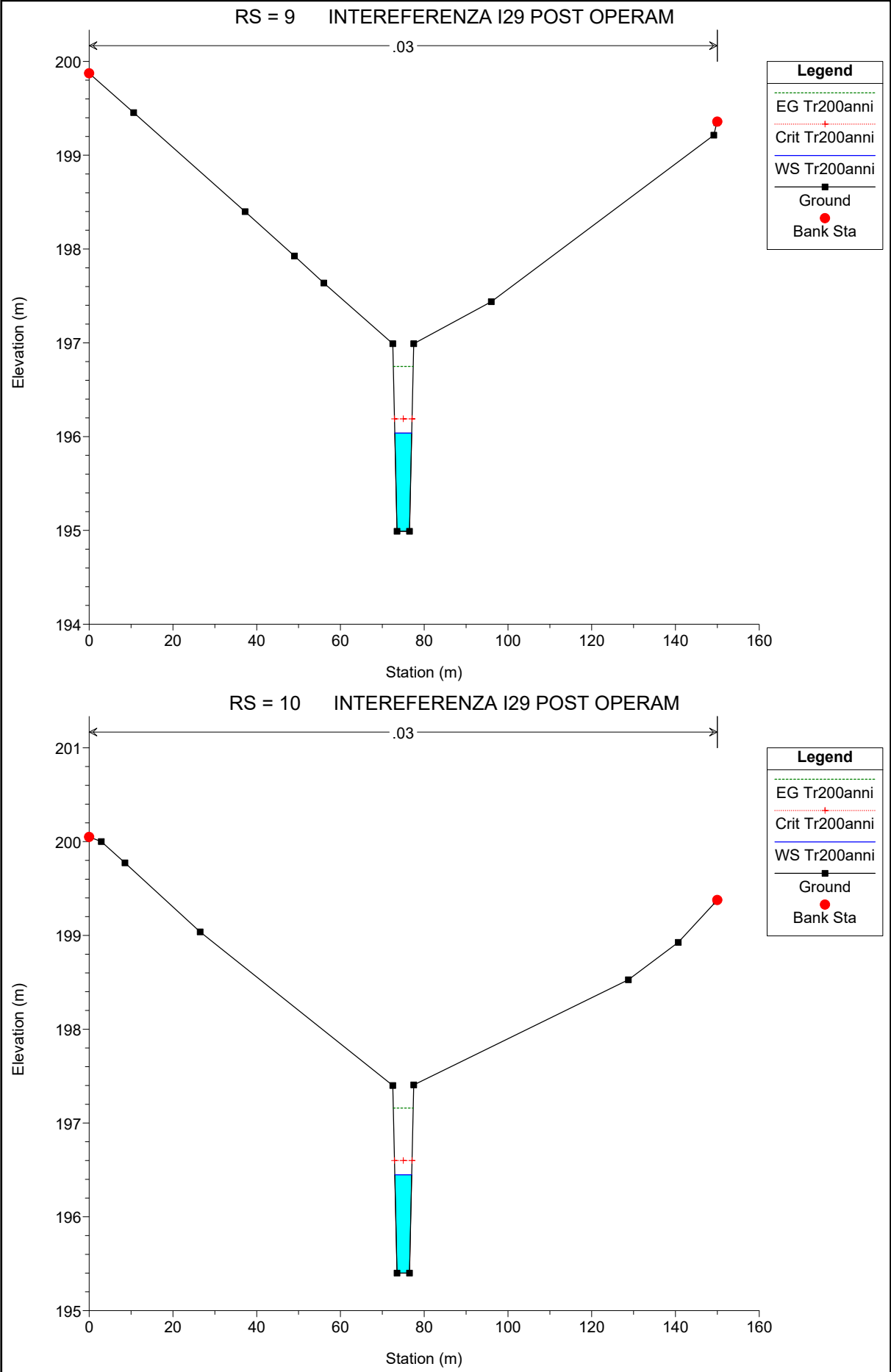




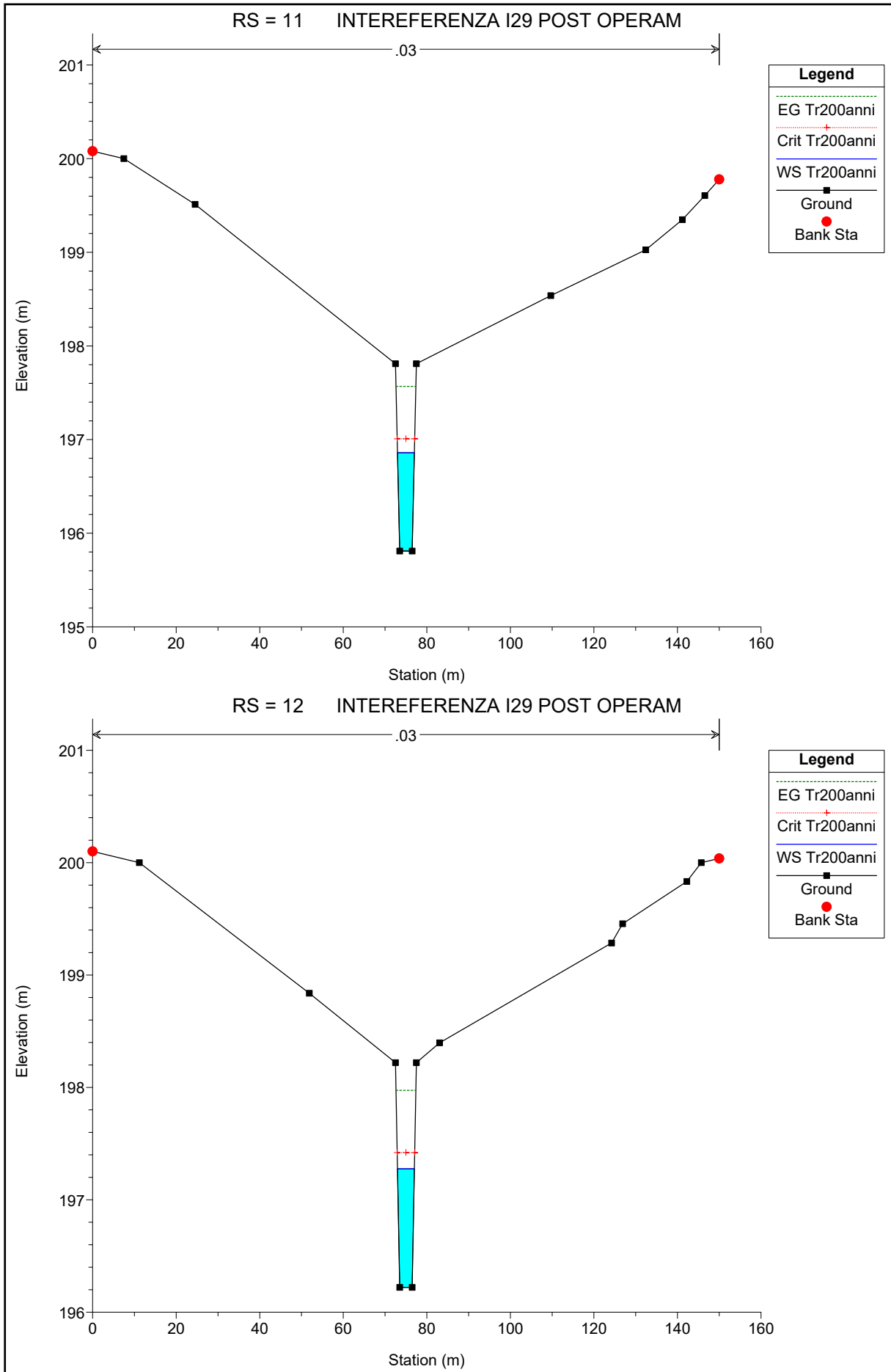






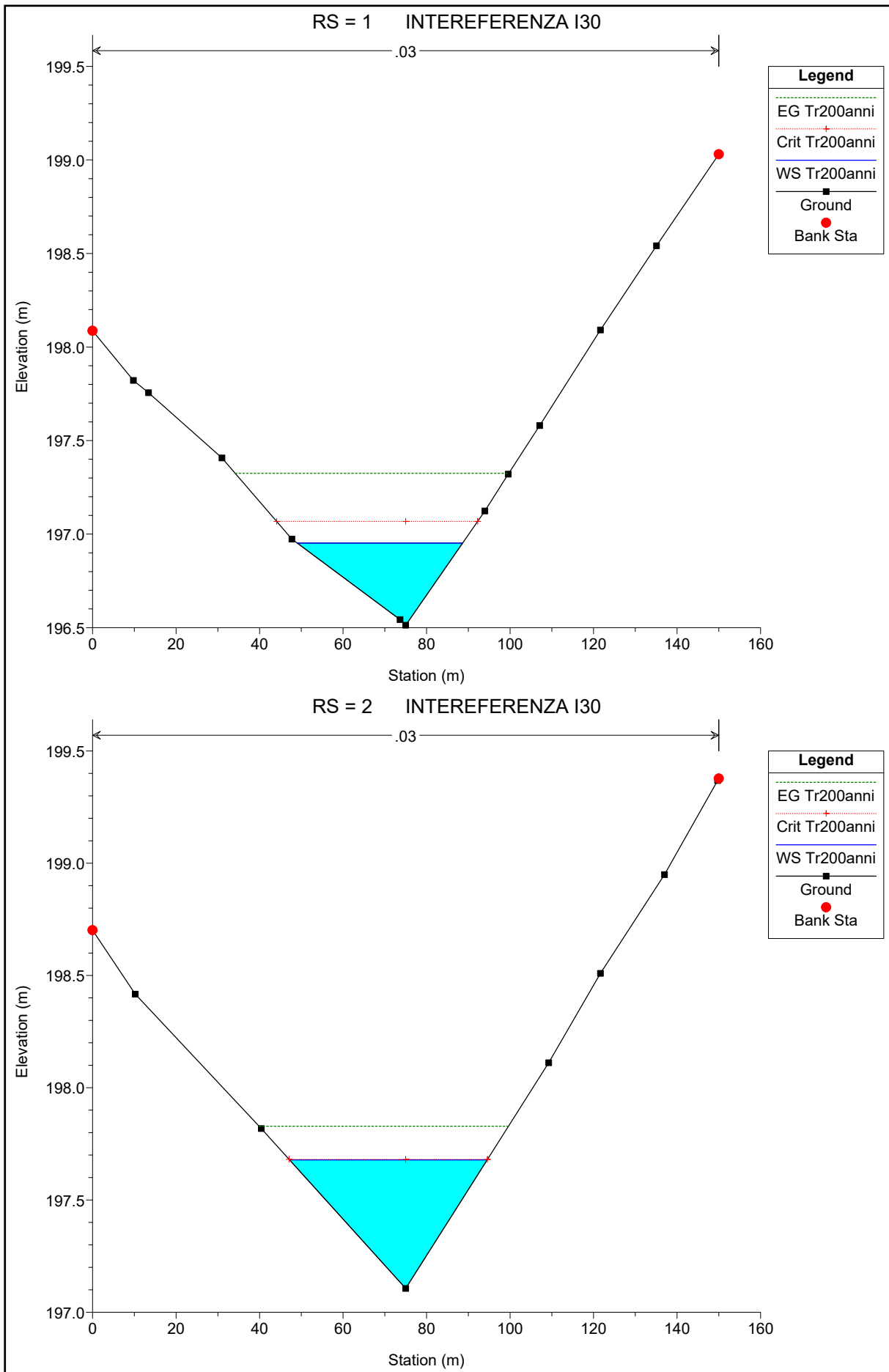


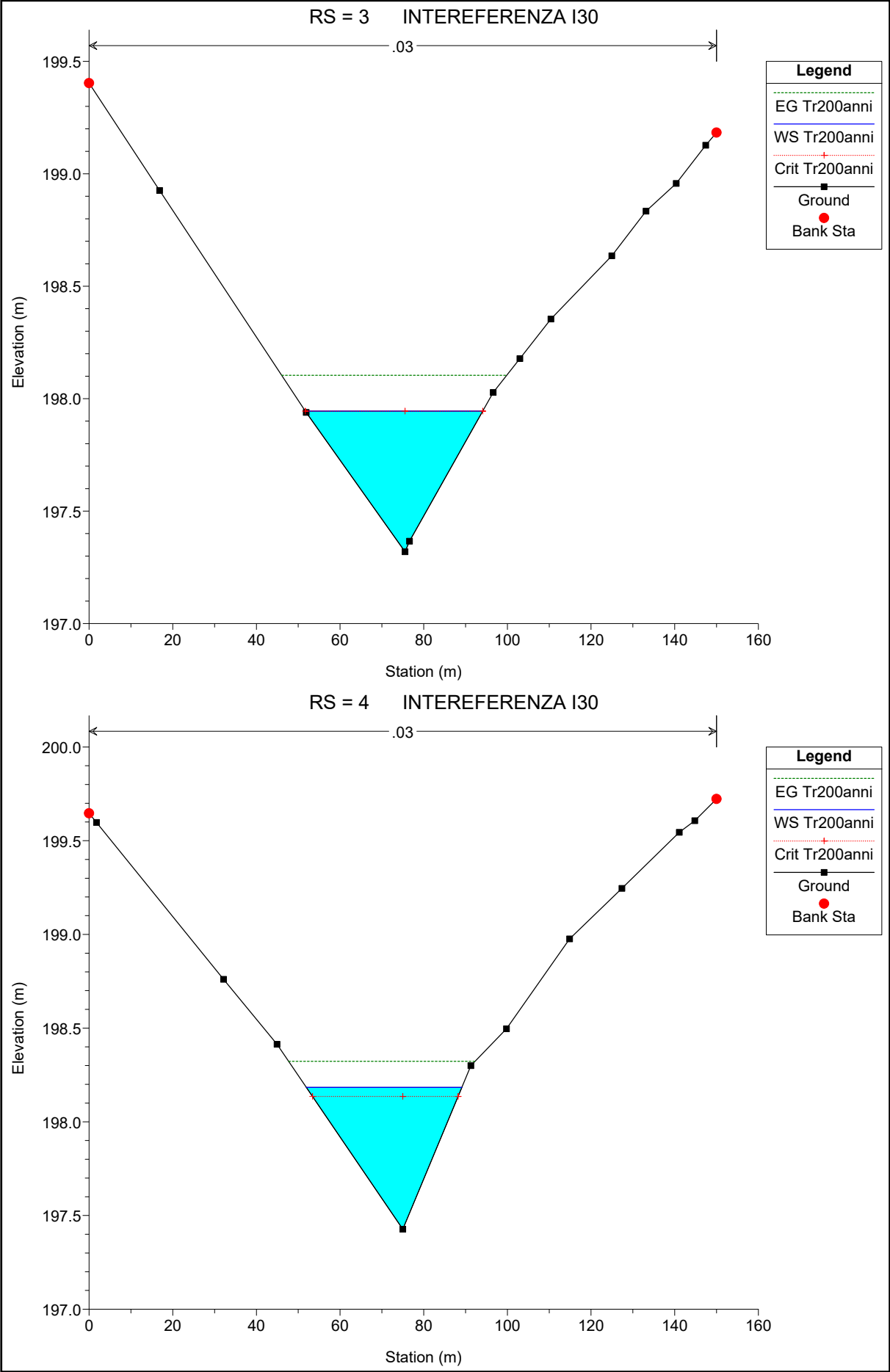


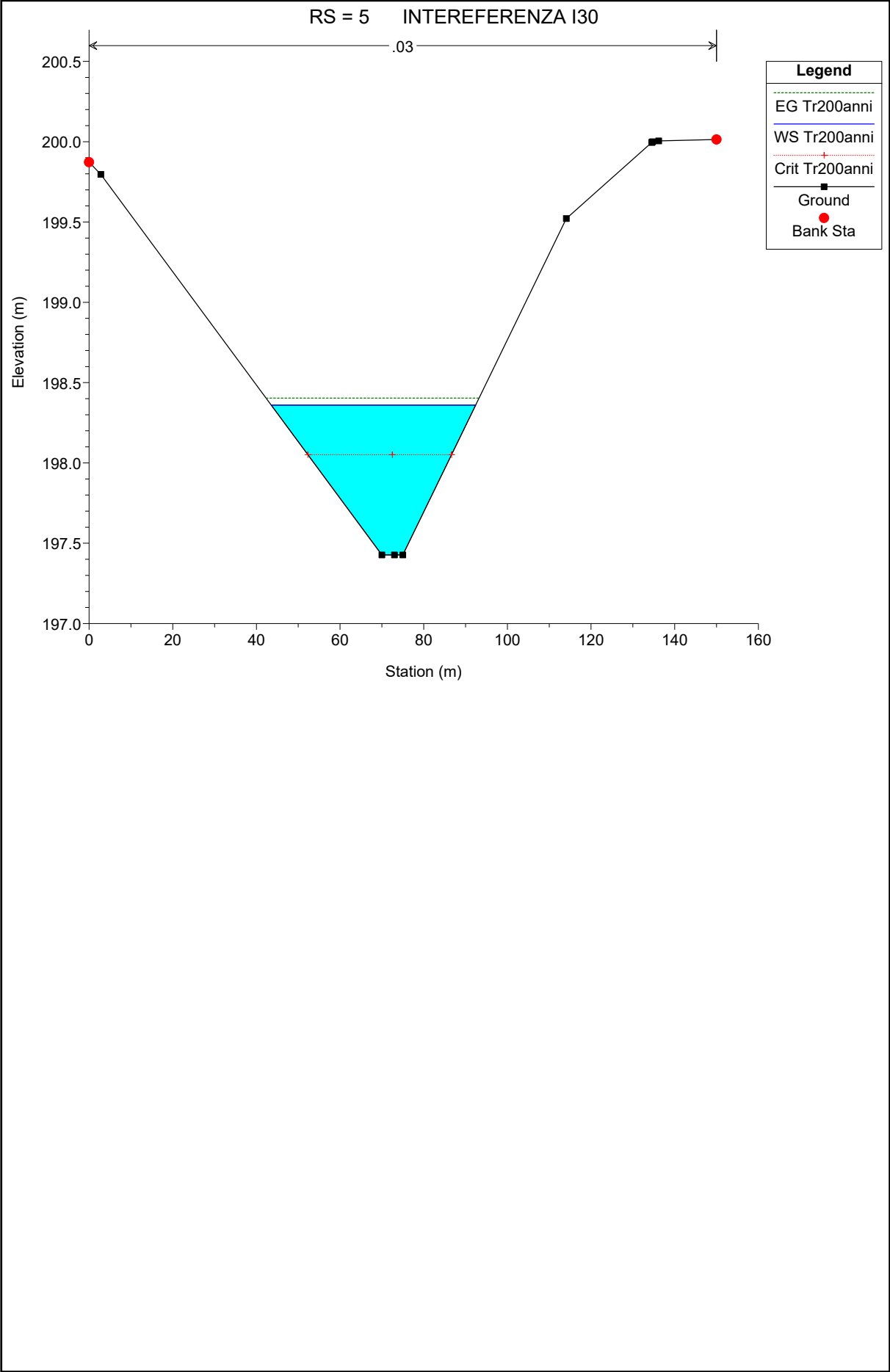




# INTERFERENZA I30









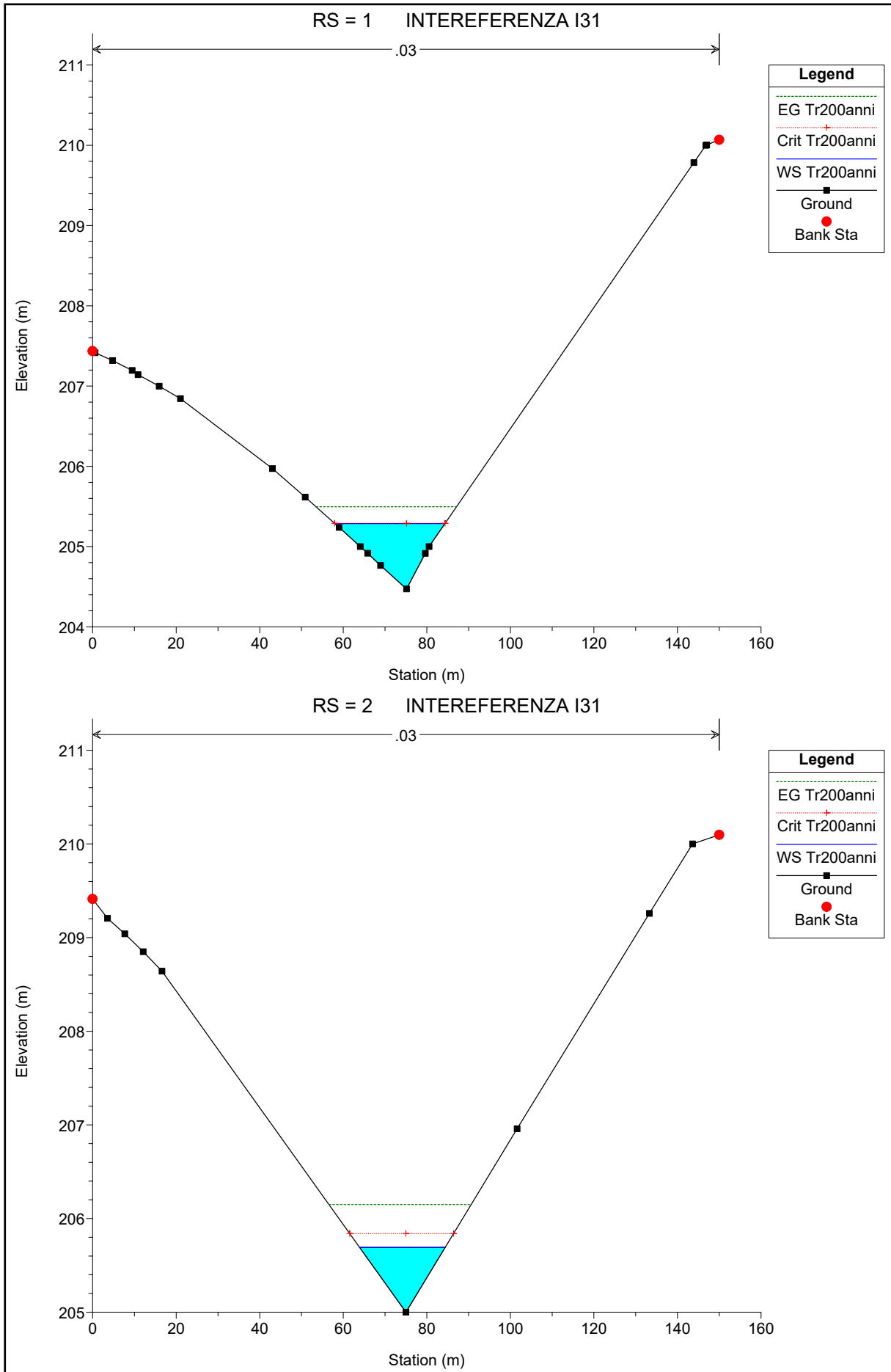
**TENPROJECT**

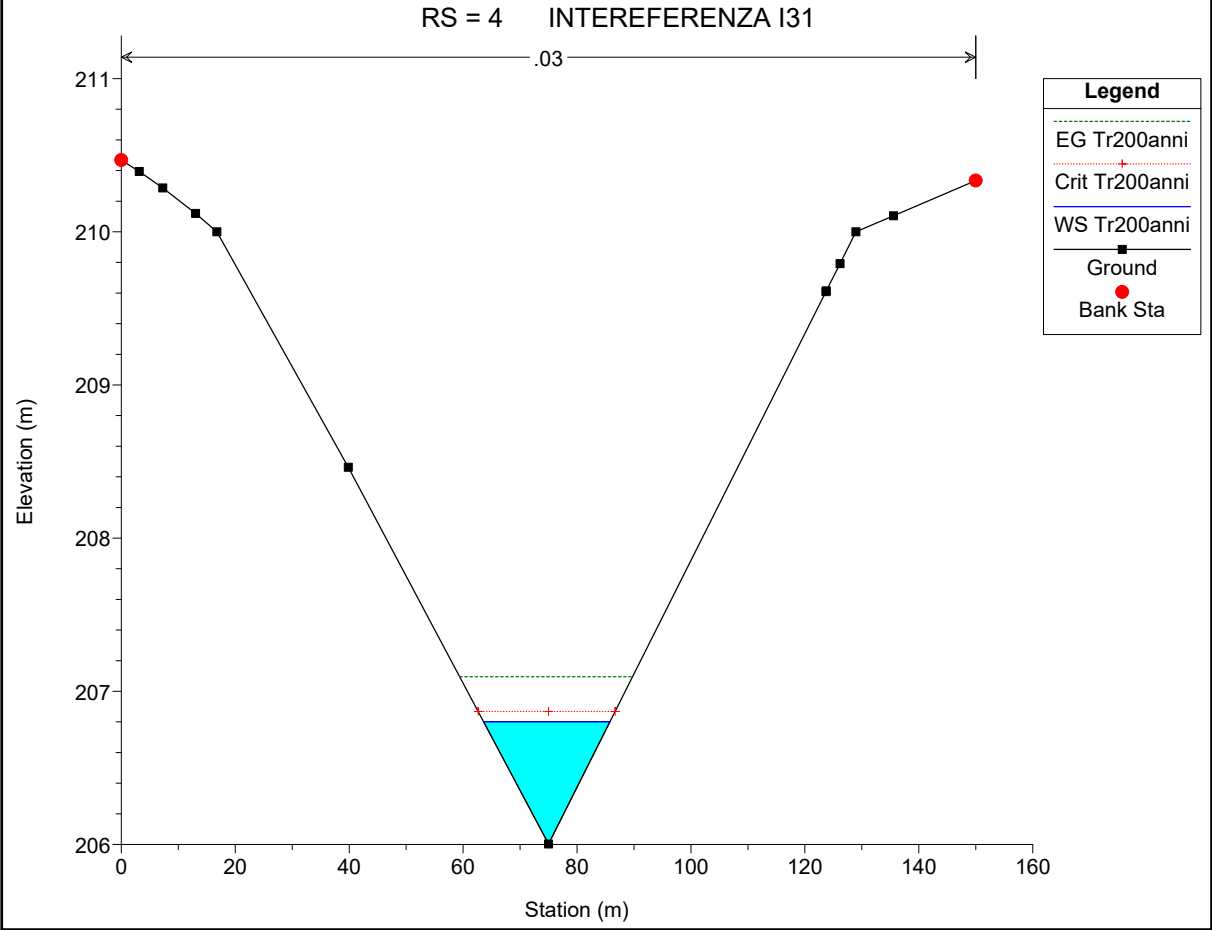
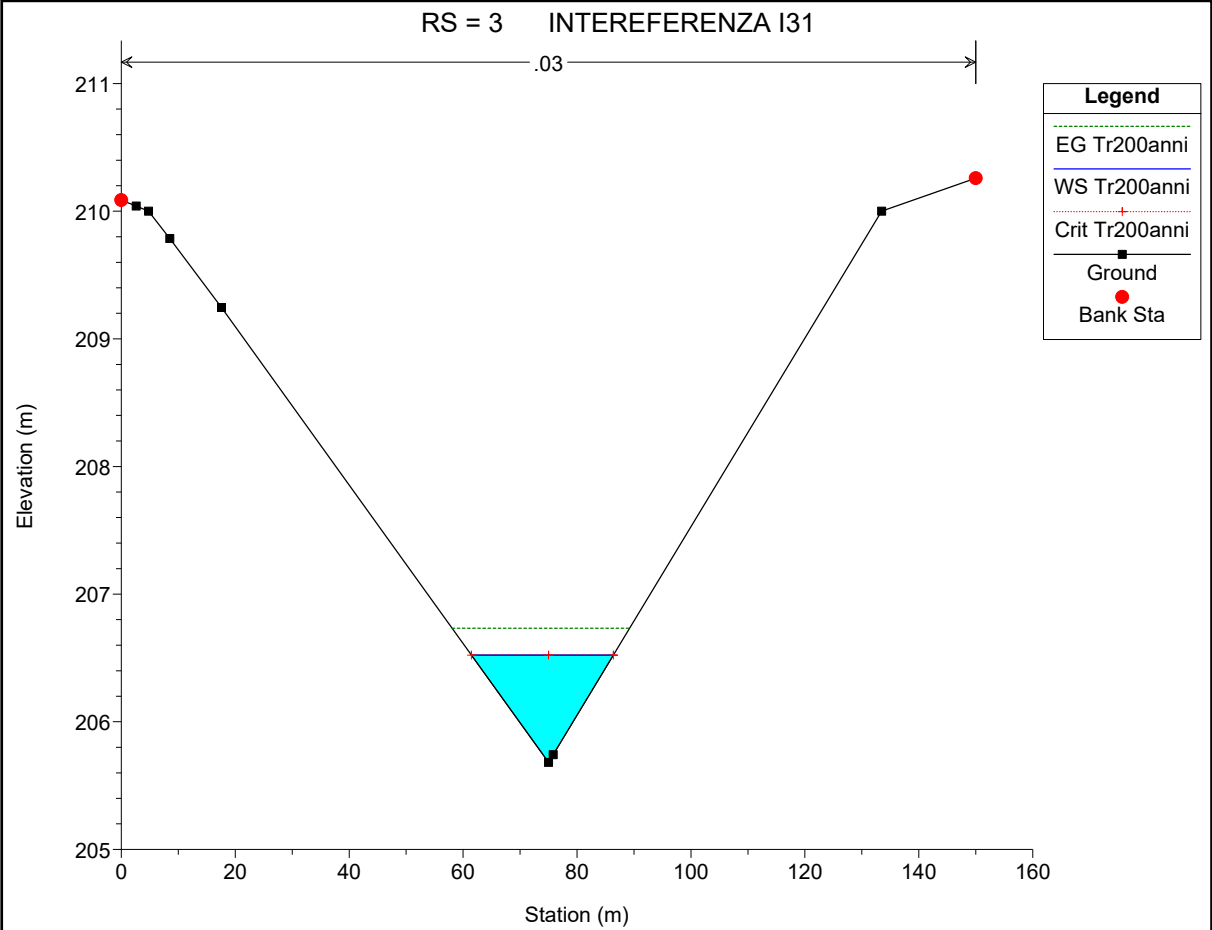
Studio di compatibilità idrologica e idraulica -  
Relazione idraulica

Codice  
Revisione  
Data  
Pagina

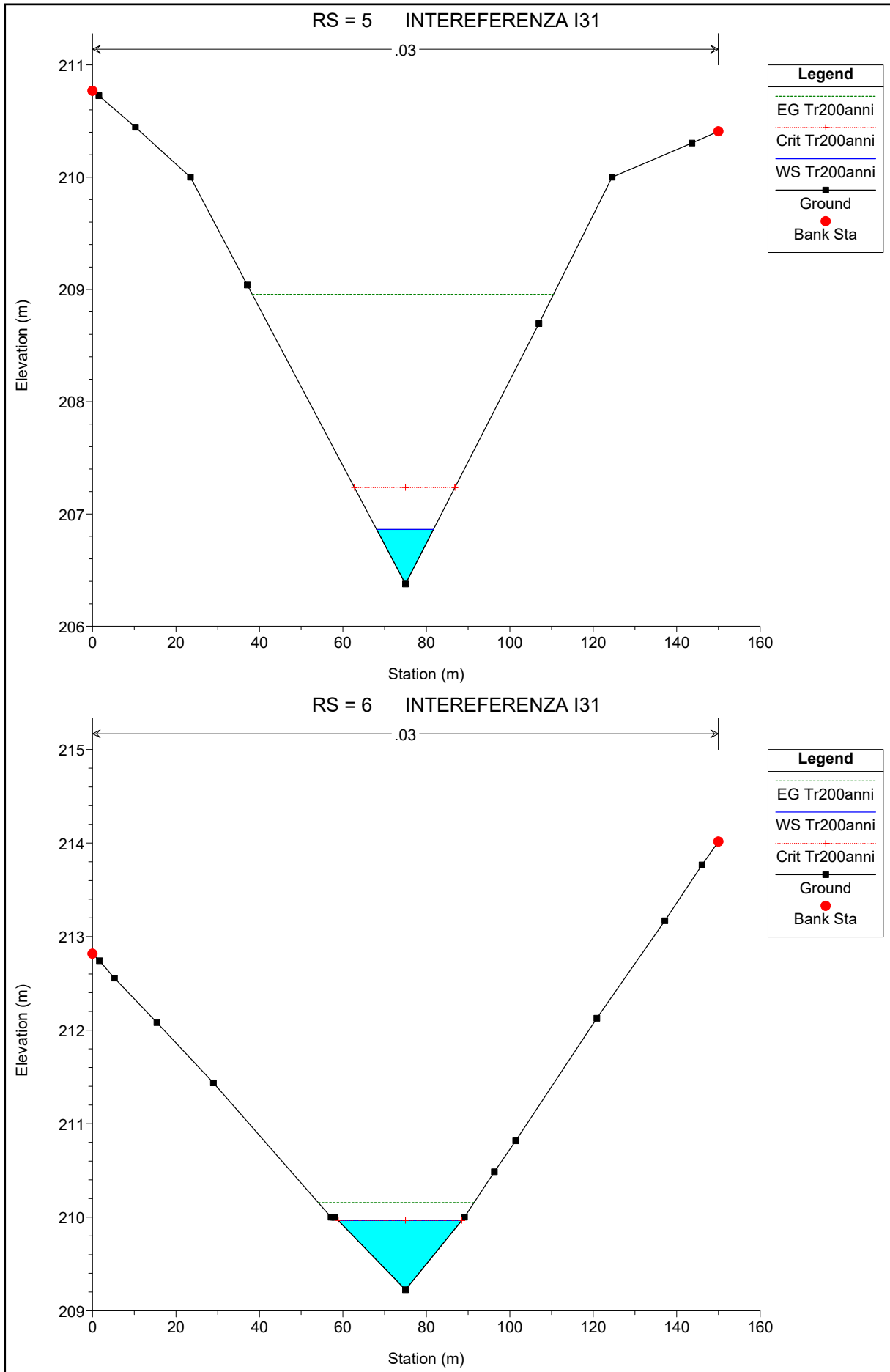
GE.ASS01.PD.0.6  
00  
16/04/2018  
29 di 32

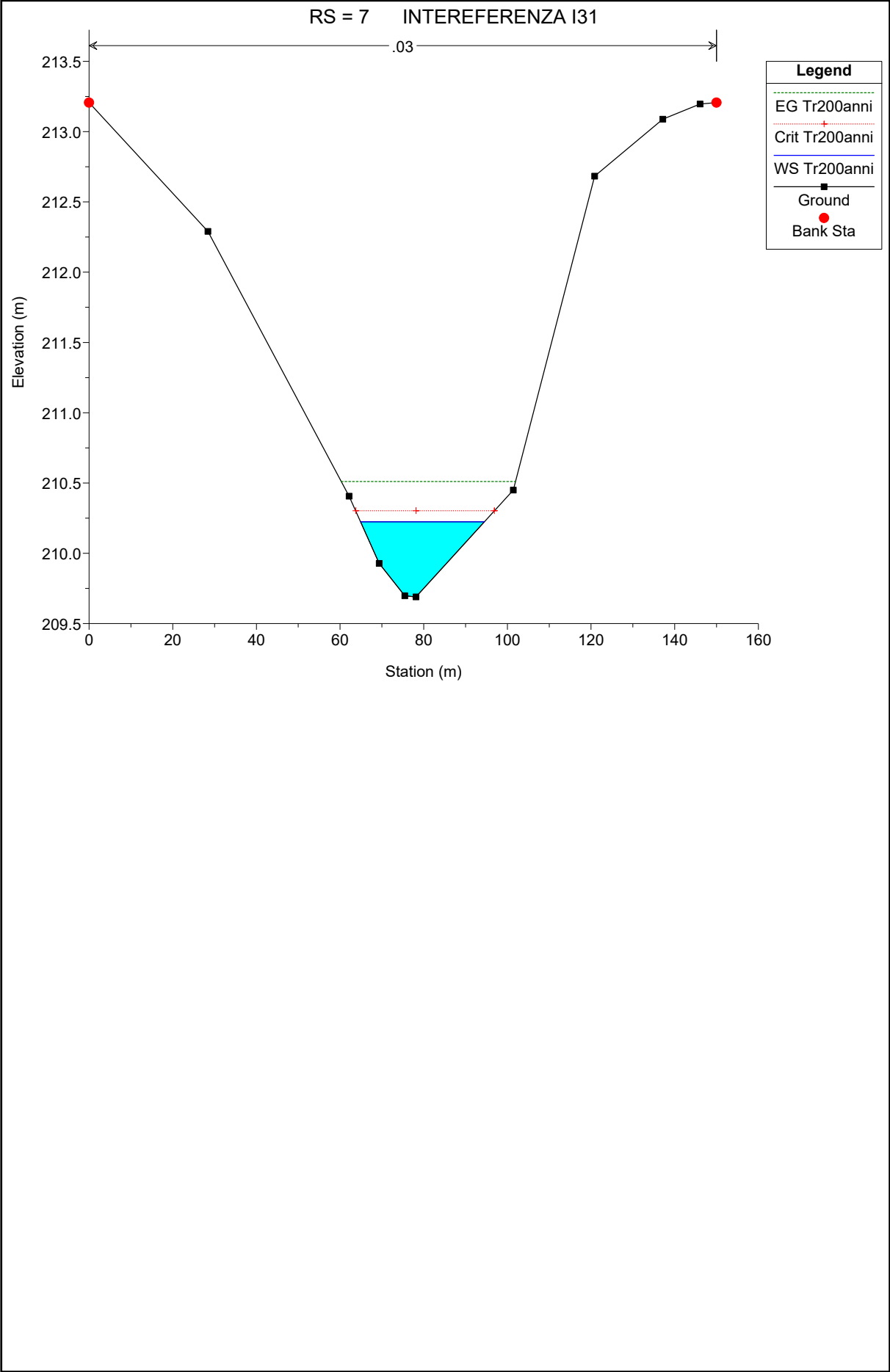
# INTERFERENZA I31













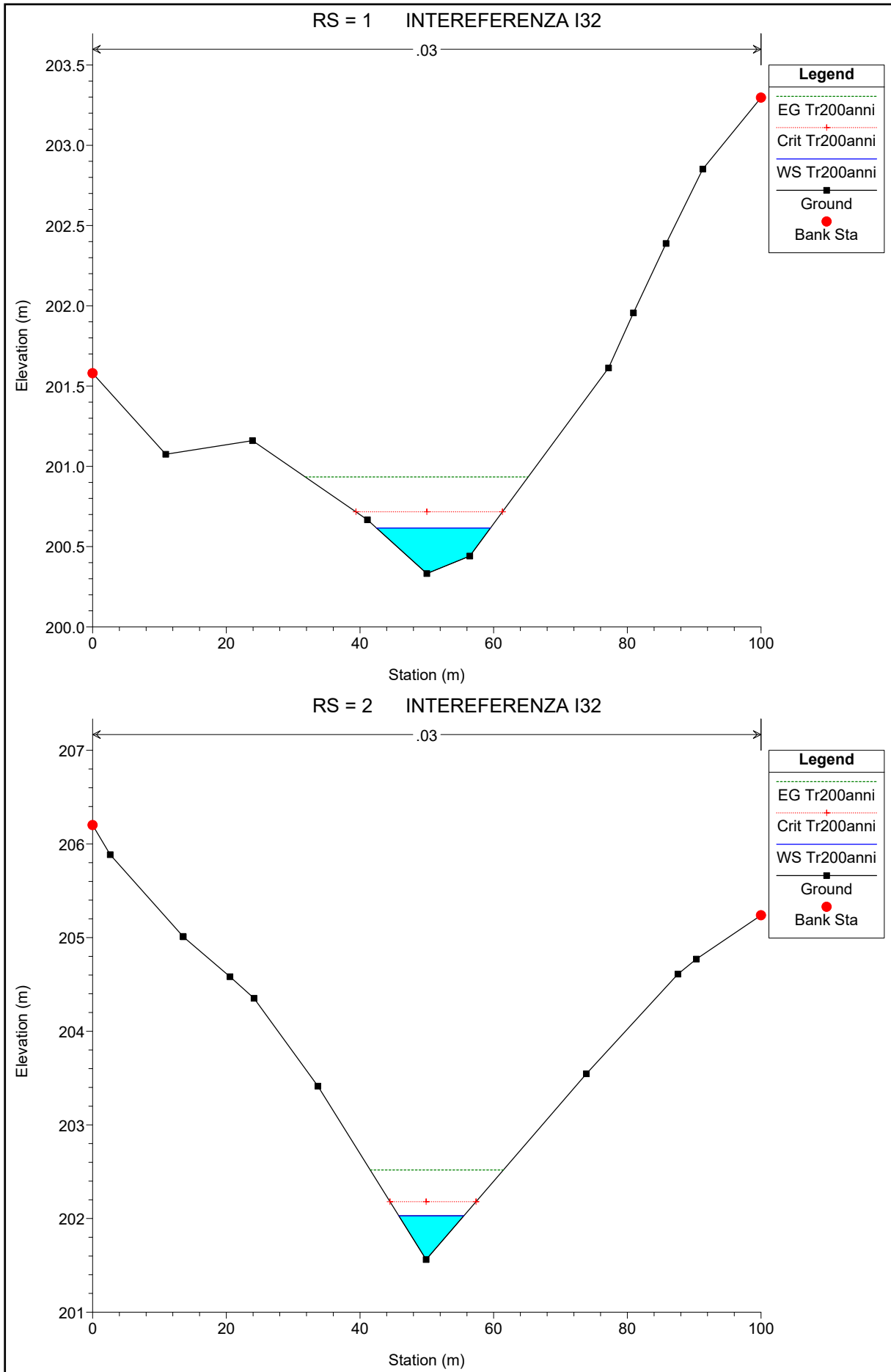
**TENPROJECT**

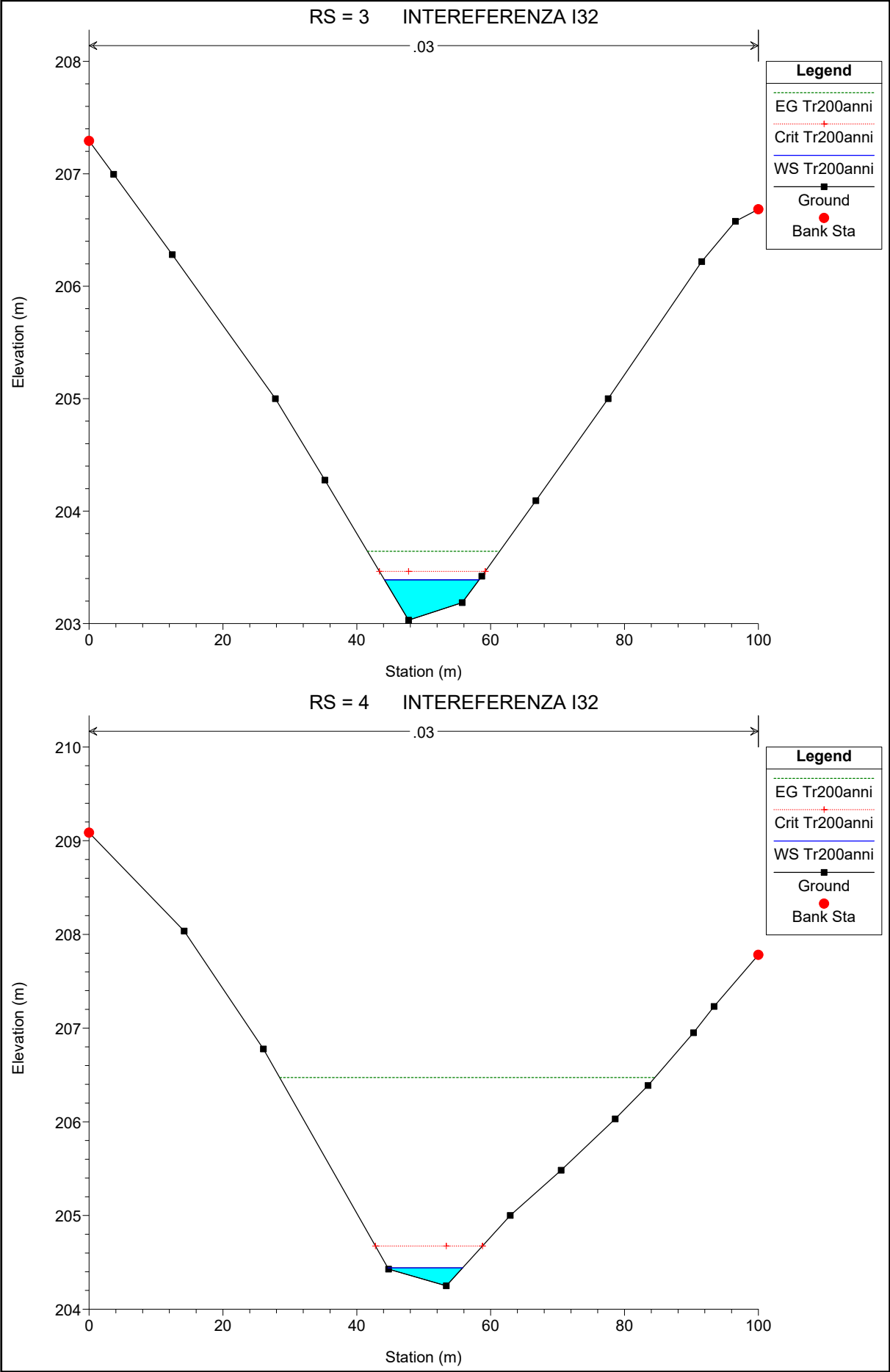
Studio di compatibilità idrologica e idraulica -  
Relazione idraulica

Codice  
Revisione  
Data  
Pagina

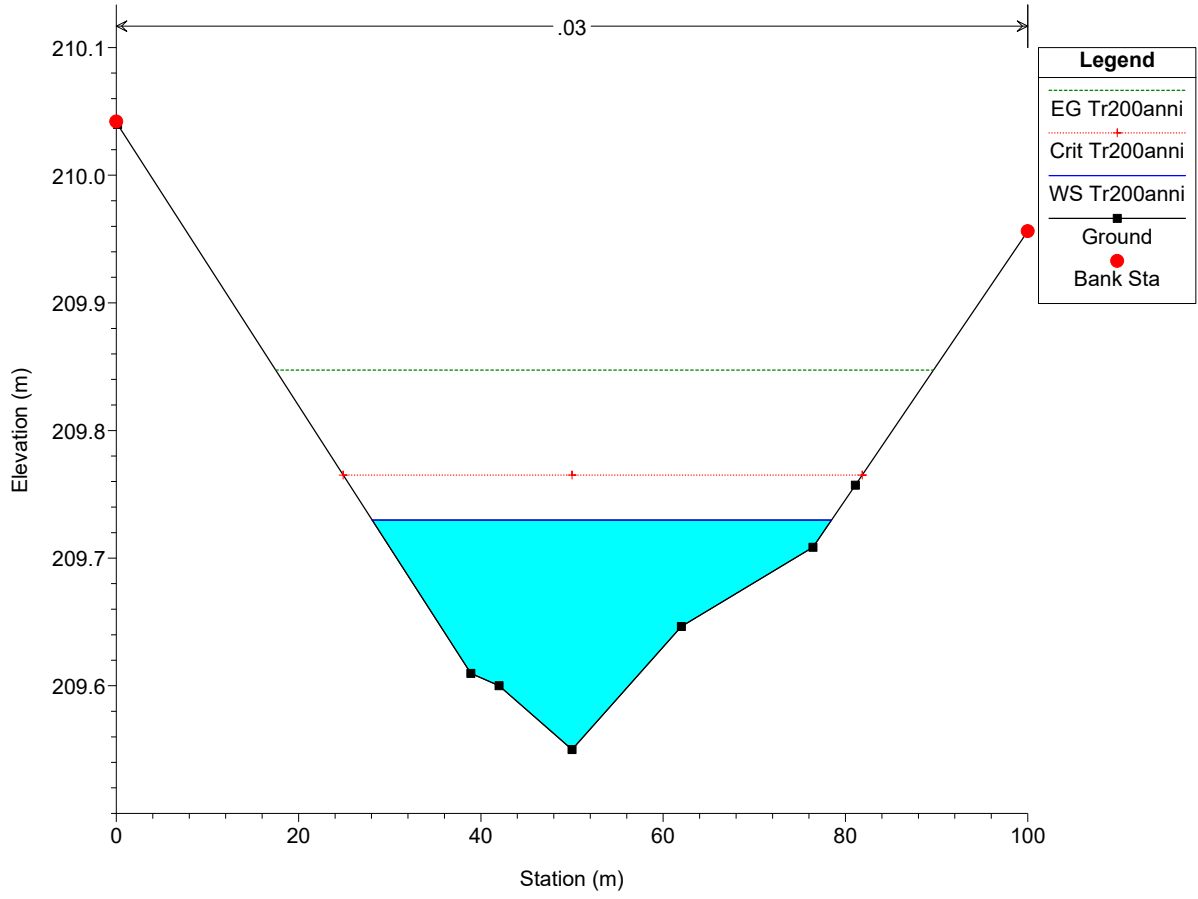
GE.ASS01.PD.0.6  
00  
16/04/2018  
30 di 32

# INTERFERENZA I32





RS = 5 INTEREFERENZA I32





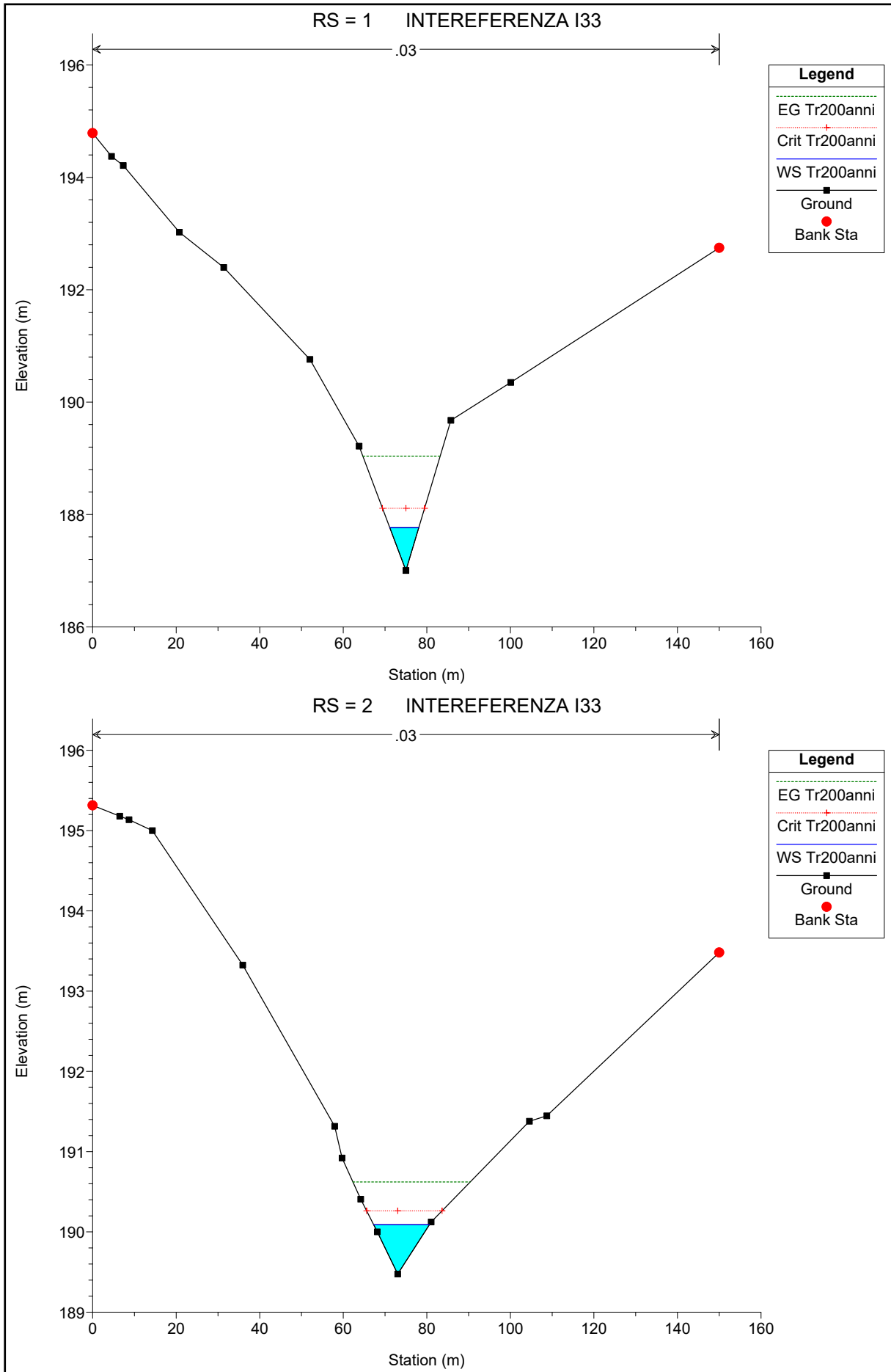
**TENPROJECT**

Studio di compatibilità idrologica e idraulica -  
Relazione idraulica

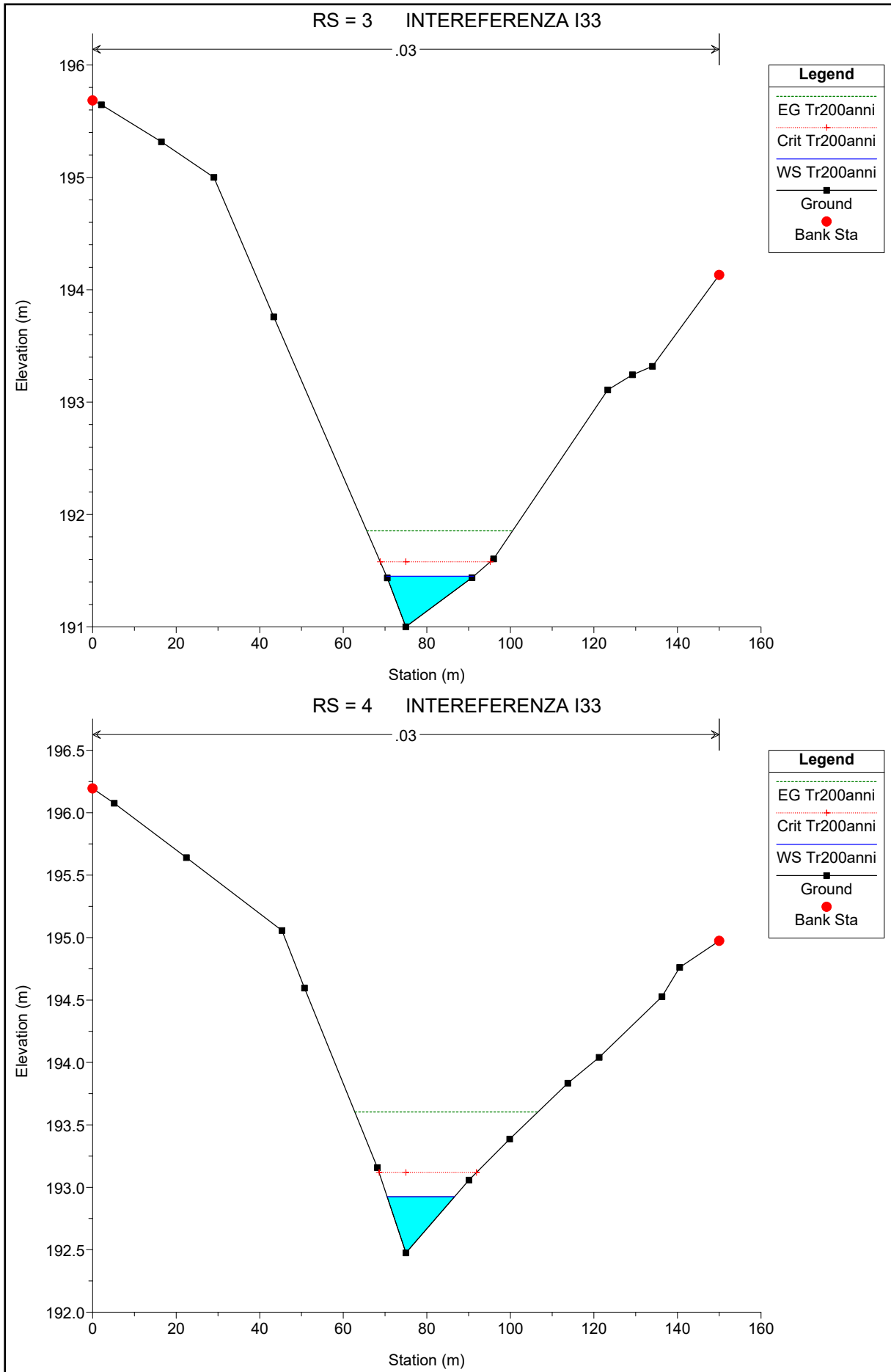
Codice  
Revisione  
Data  
Pagina

GE.ASS01.PD.0.6  
00  
16/04/2018  
31 di 32

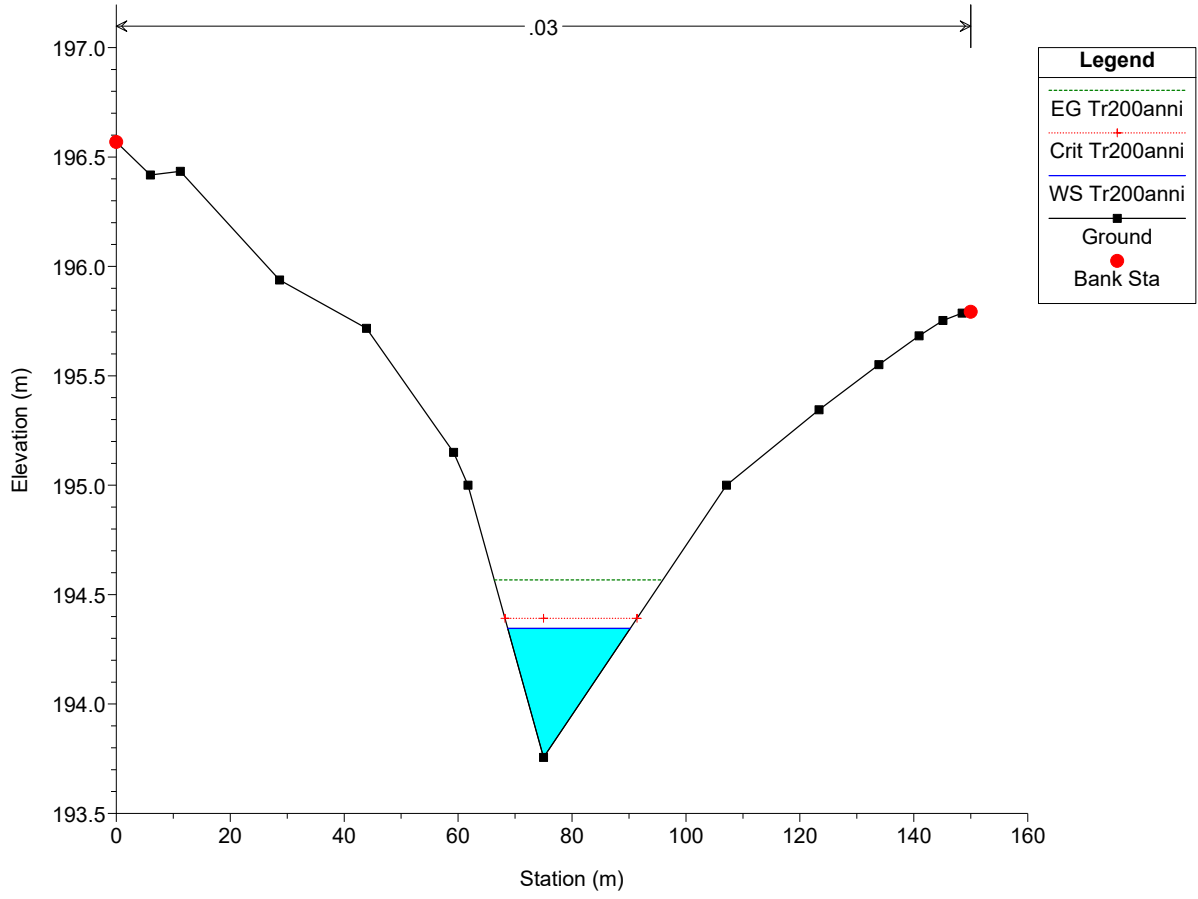
# INTERFERENZA I33







RS = 5 INTEREFERENZA I33





# INTERFERENZA I34

