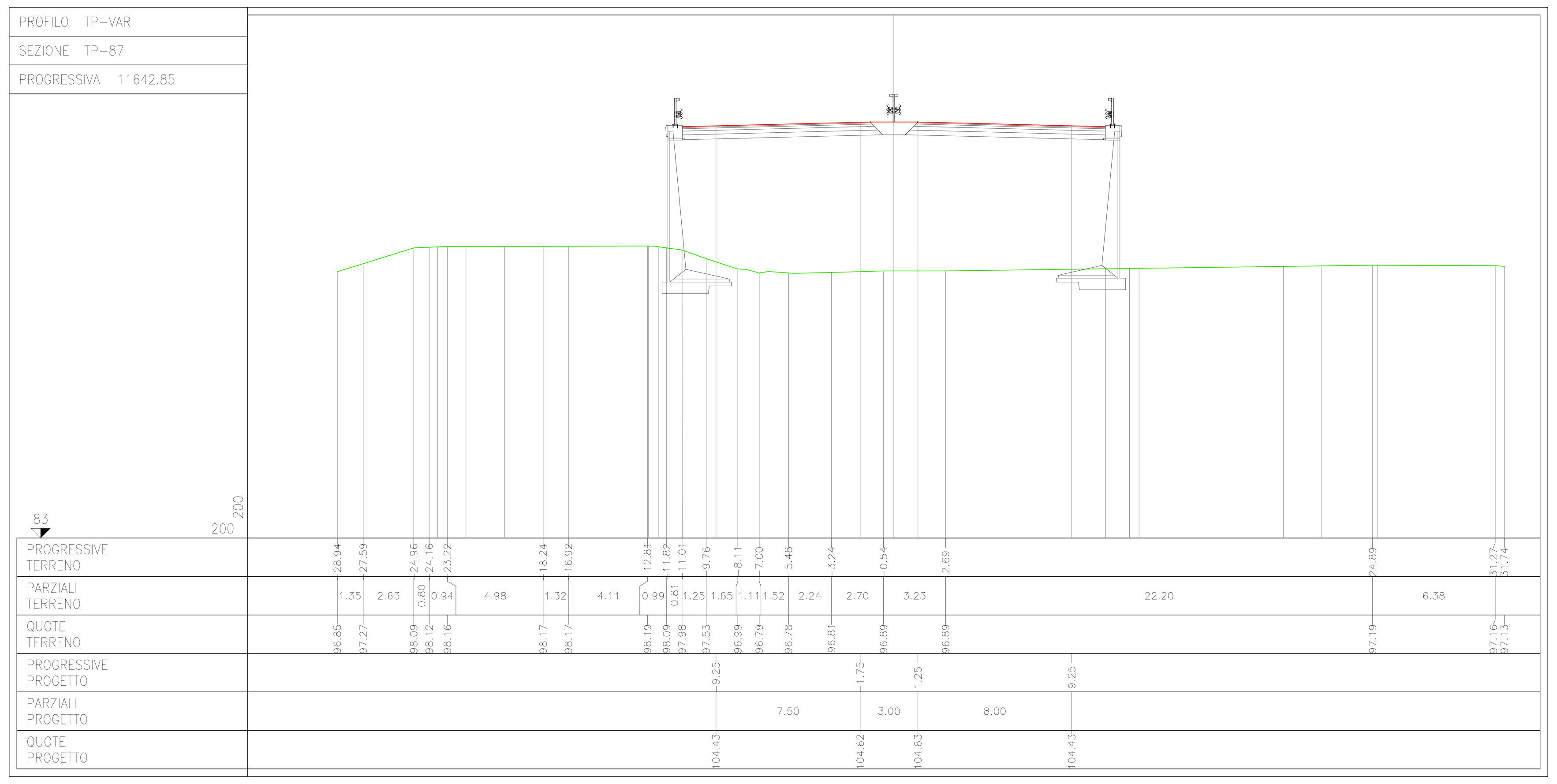

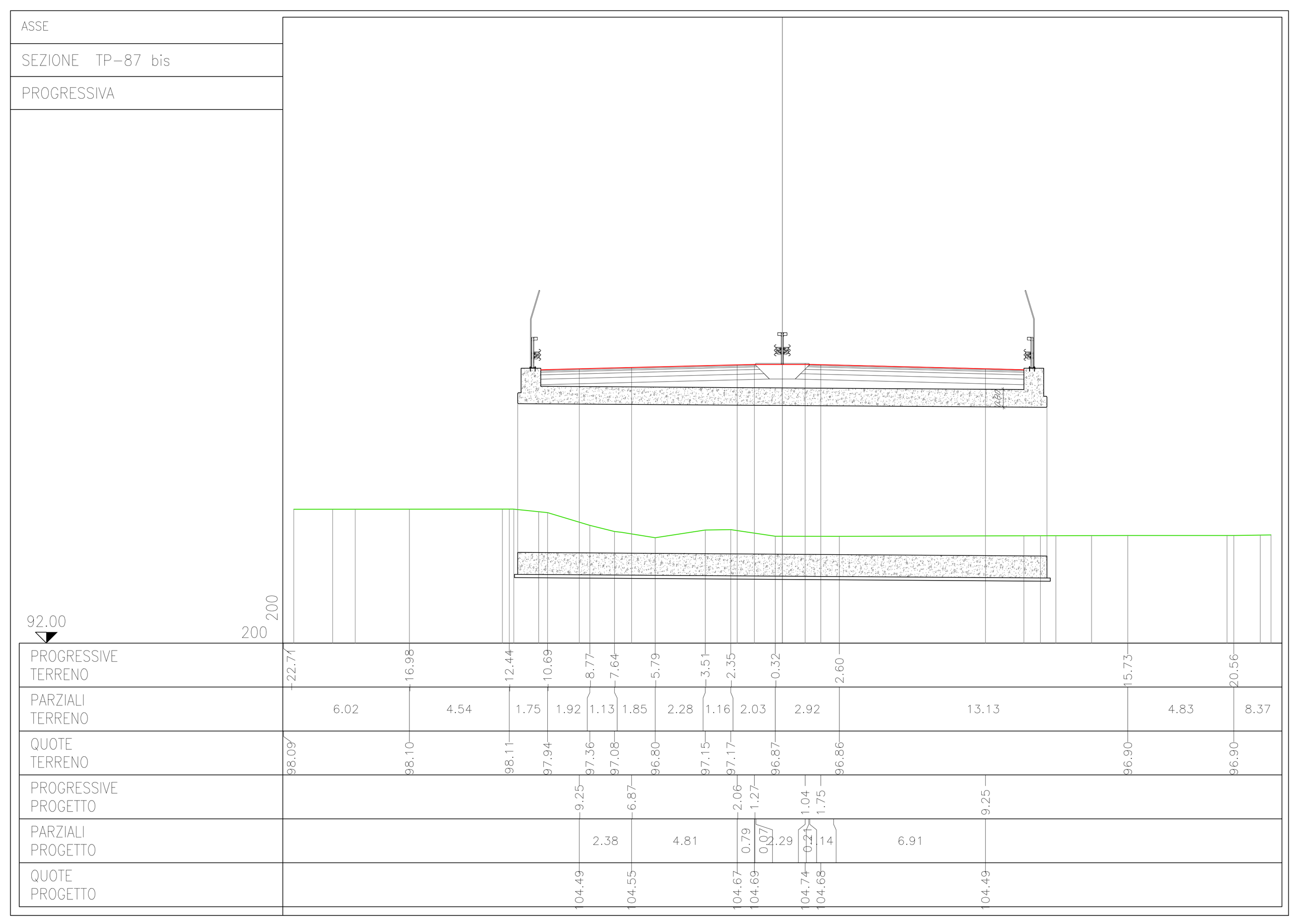

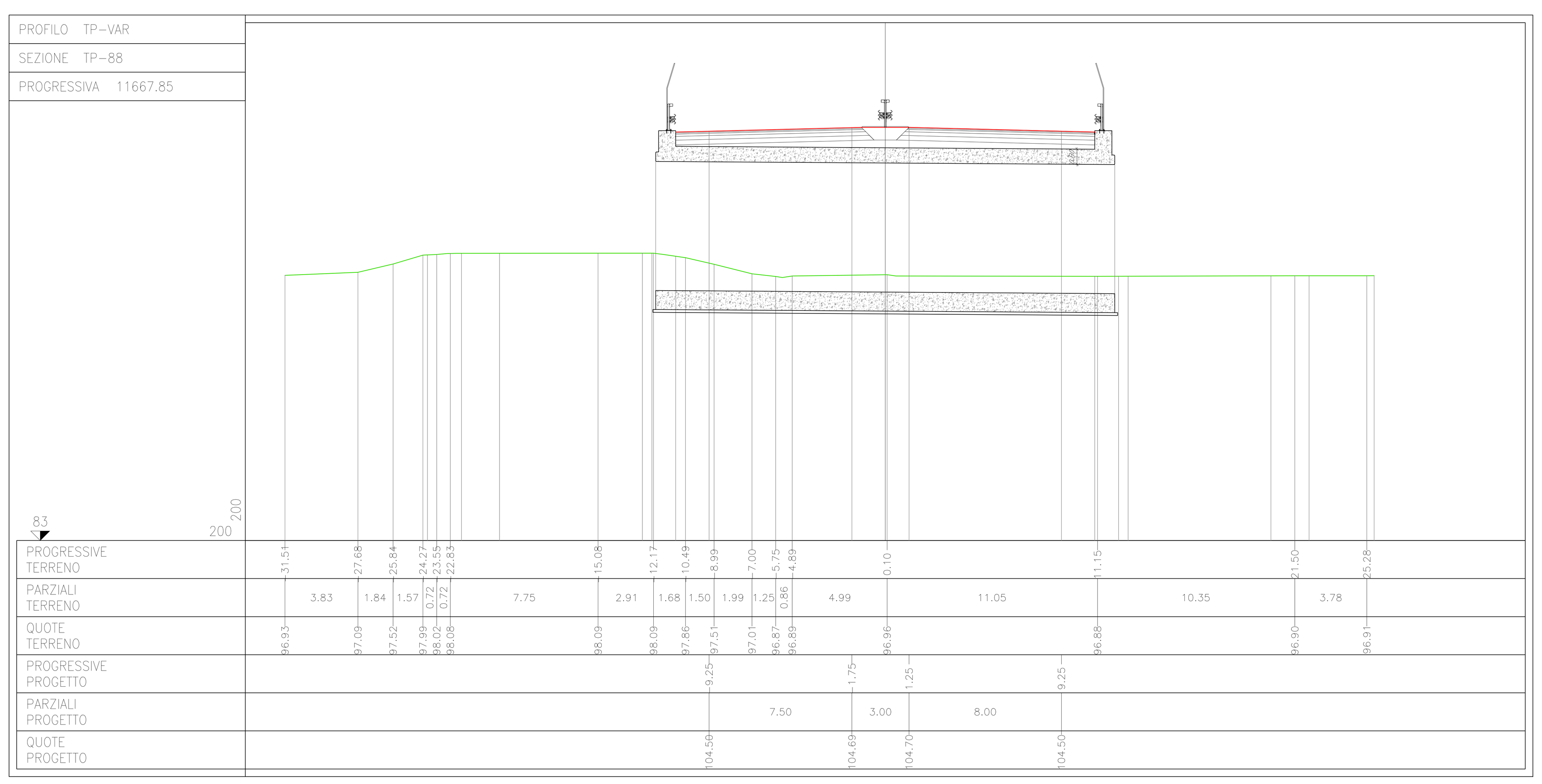

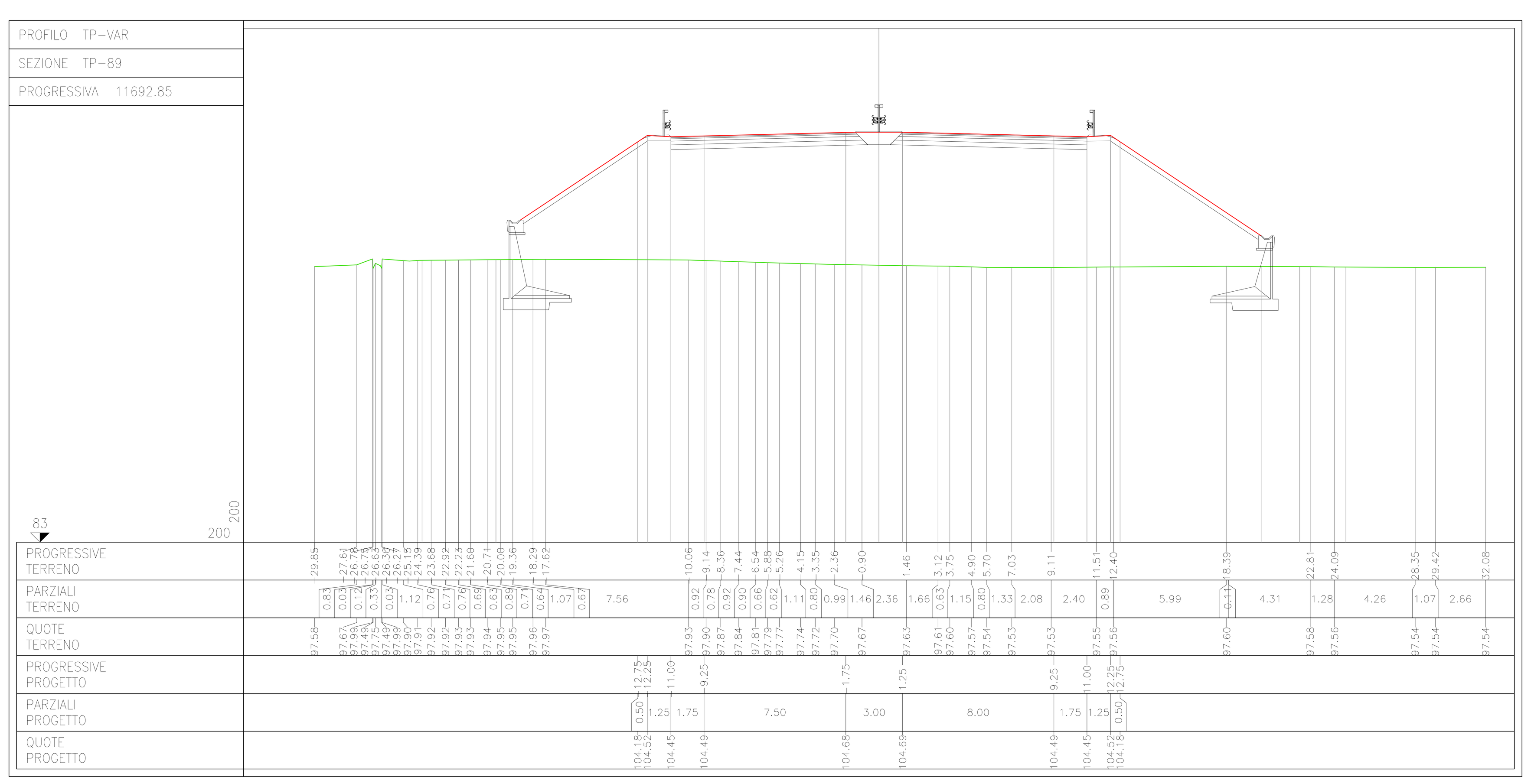

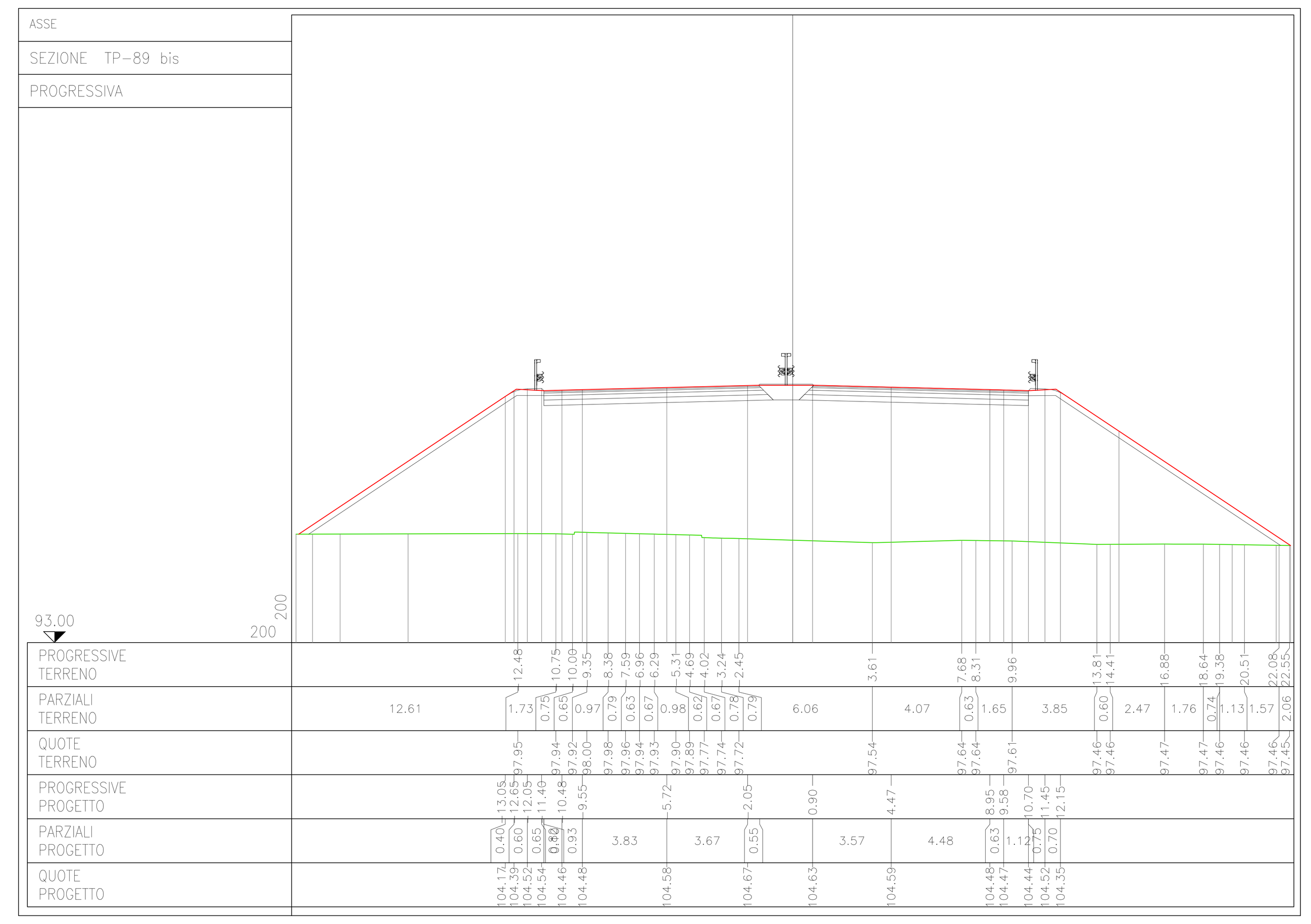



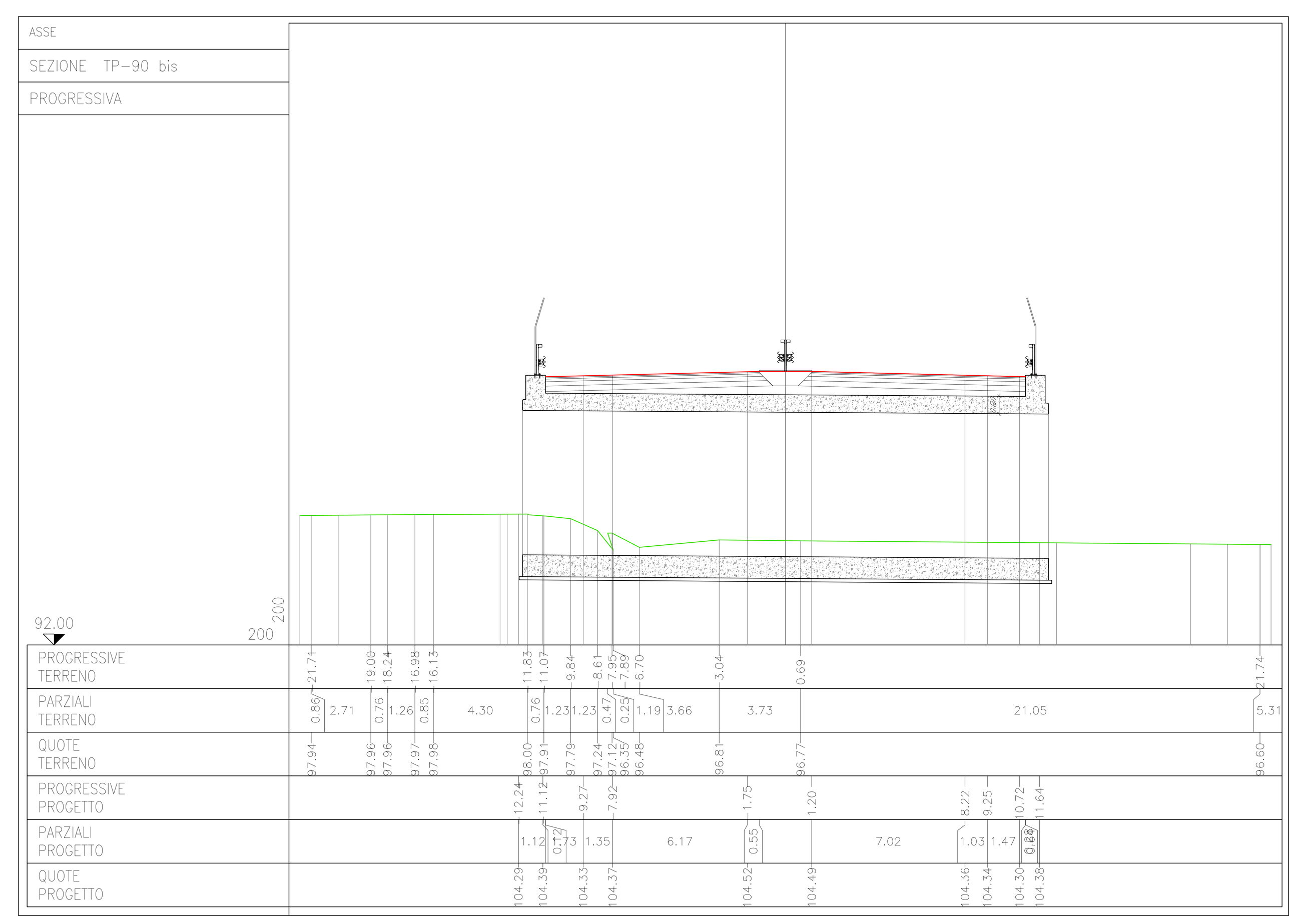

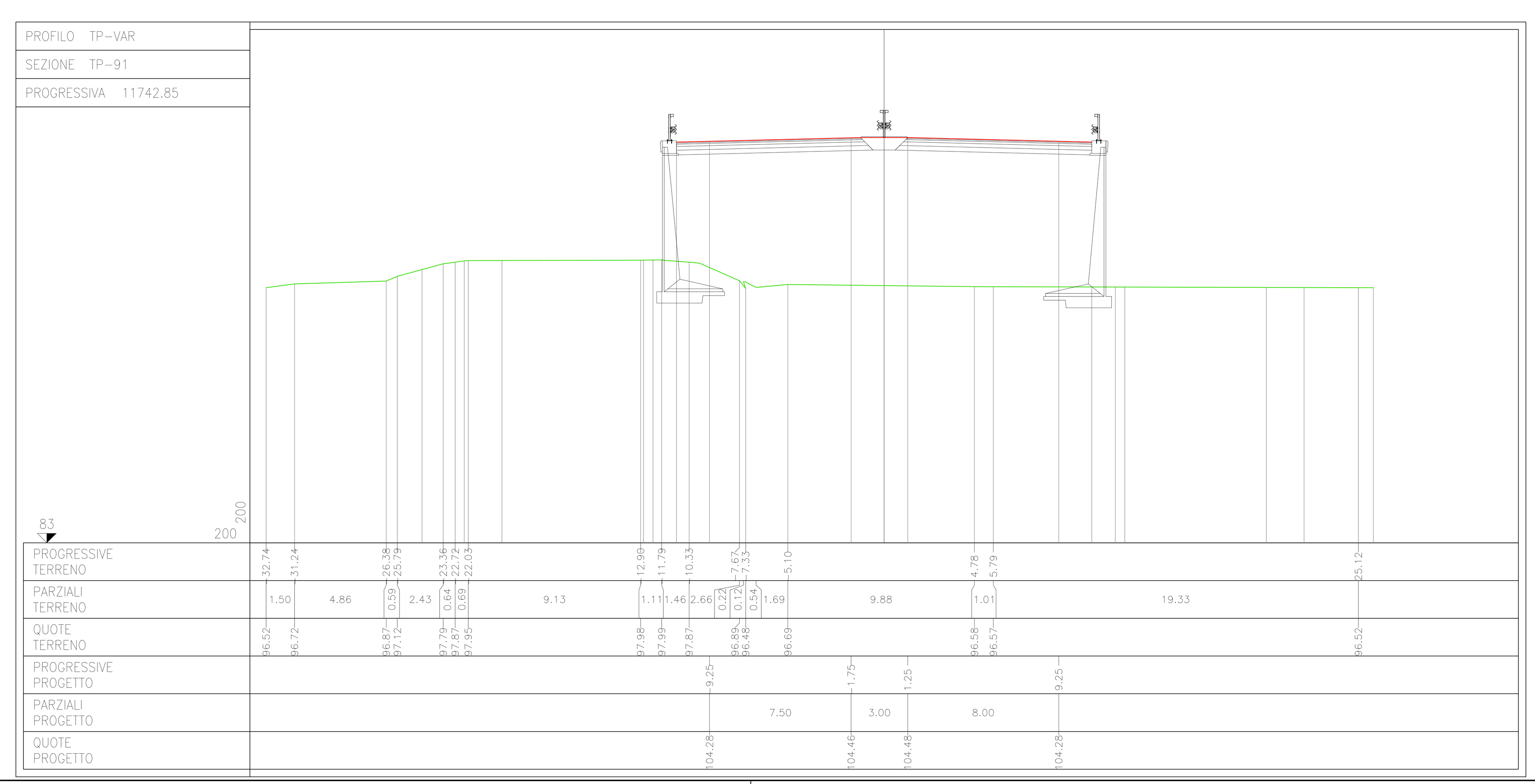

KEYMAP – 1:20000

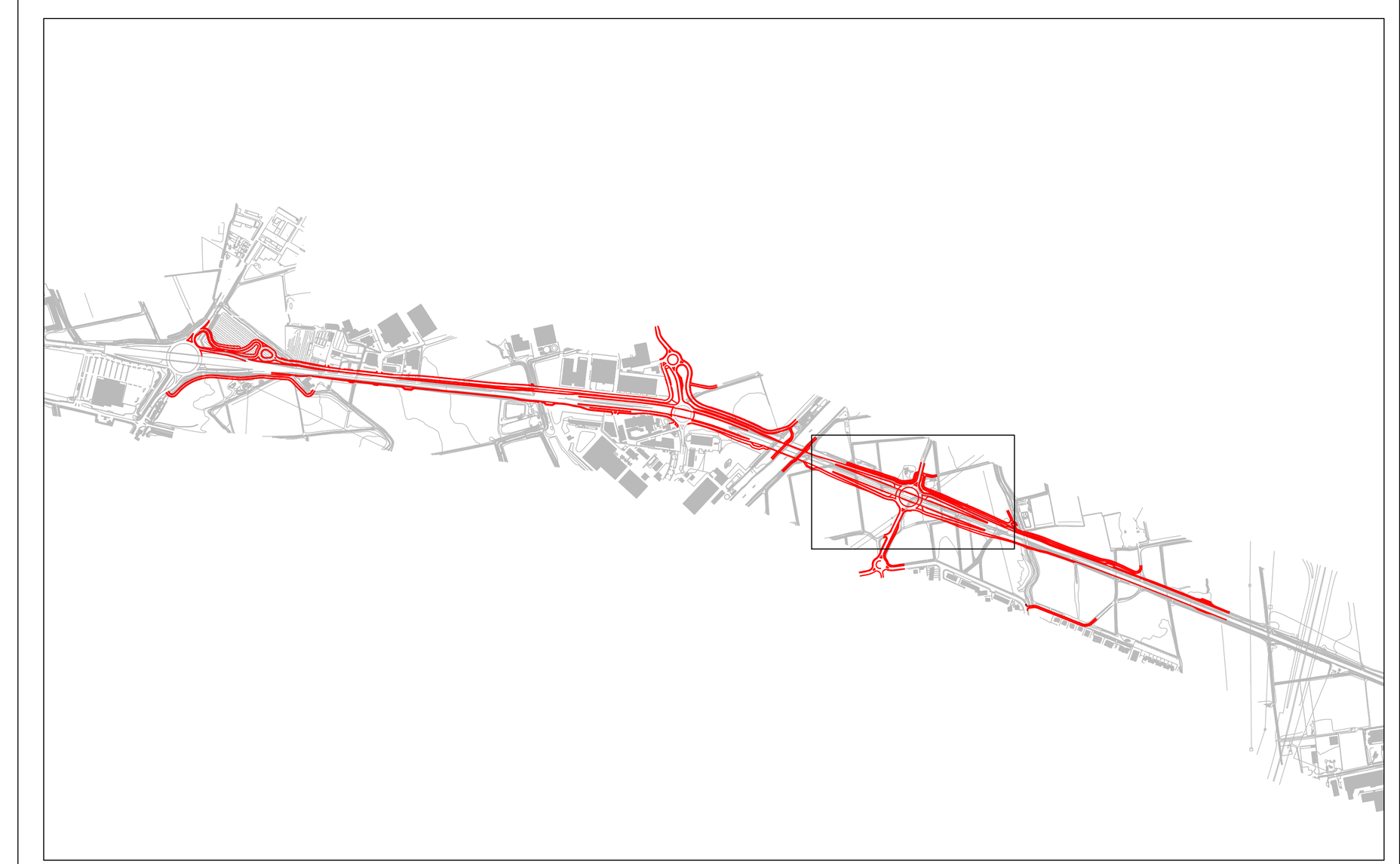

Città Metropolitana di Milano

Progettazione esecutiva e realizzazione dei lavori di riqualifica e potenziamento della S.P. EX S.S. 415 “Paullese” – 2° Lotto – 1° Stralcio tratto “A” da S.P. 39 “Cerca” alla progr. Km 12+746 (Intersezione TEEM)

PROGETTO ESECUTIVO

RESPONSABILE DEL PROCEDIMENTO
ing. Carlo Maria Merlano

PROGETTAZIONE
Ing. Andrea Orio – OB2 Ingegneria Srl
Prof. Ing. Antonio Capsoni – B&C Associati
Ing. Valter Peisino – IG Ingegneria Geotecnica Srl
Studio Ing. Alessandro Berdini
Ing. Alex Pellegatta

APPALTATORE
GI.MA.CO. COSTRUZIONI S.R.L. GIMACO COSTRUZIONI Srl

ELABORATO: Sezioni sottopassi – Rotatoria 3 — doc.102
CODICE: 1822_E_D_3.17.3.2_02

DATA 10/2018	REDATTO VT	VER. A0	APPR. A0	SCALA 1:200
REVISIONE	DATA	REDATTO	MOTIVAZIONE	APPROVATO
01	26/10/18		AGGIORNAMENTO	
02	02/08/19		AGGIORNAMENTO	

NOME FILE C:\lavori...\1_LAV\1_PRO\3_PE\4_DSGN\20190801_Plan_prog_Sez_Prosp_Scatolari_Paullo
REVISIONI 01 02

IL PRESENTE DOCUMENTO NON POTRA' ESSERE COPIATO, RIPRODOTTO O ALTRIMENTI PUBBLICATO, IN TUTTO O IN PARTE. OGNI UTILIZZO NON AUTORIZZATO SARA' PERSEGUITO A NORMA DI LEGGE.
THIS DOCUMENT MAY NOT BE COPIED, REPRODUCED OR PUBLISHED, EITHER IN PART OR IN ITS ENTIRETY. UNAUTHORIZED USE WILL BE PROSECUTE BY LAW.