INQUADRAMENTO SU CARTA TECNICA REGIONALE

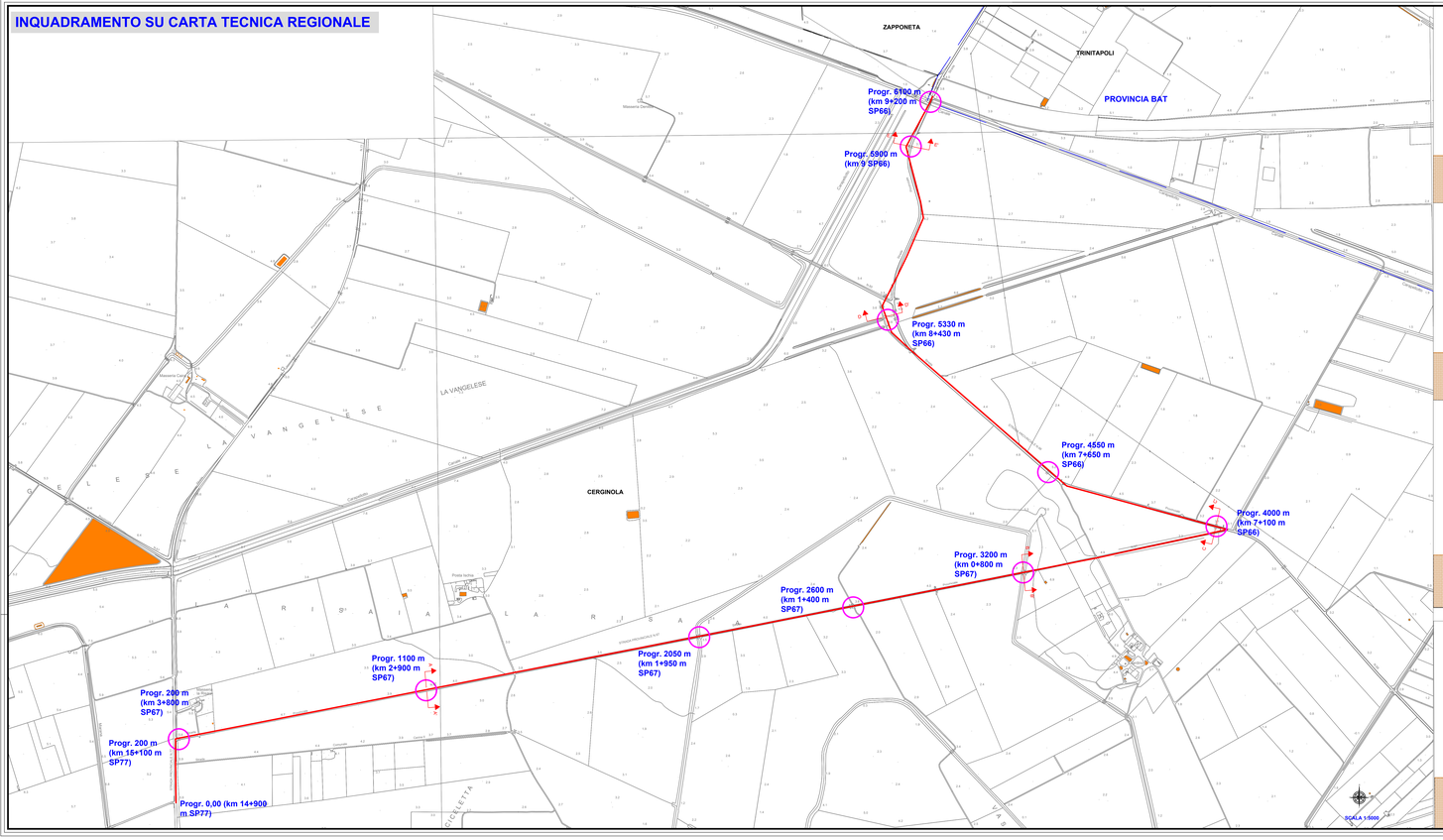

SCALA 1:50

SEZIONE D-D' PROGR. 5330 m (km 8+430 m SP66)

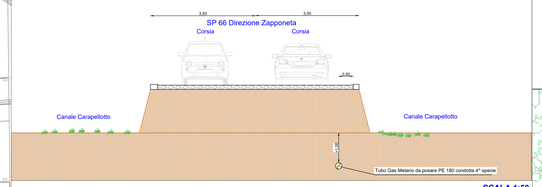

SCALA 1:50

SEZIONE D-D' PROGR.5900 m (km 9 SP66)

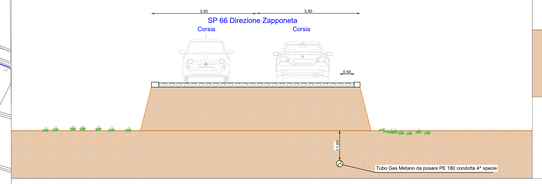

SEZIONE A-A' PROGR. 1100 m (km 2+900 m SP67)

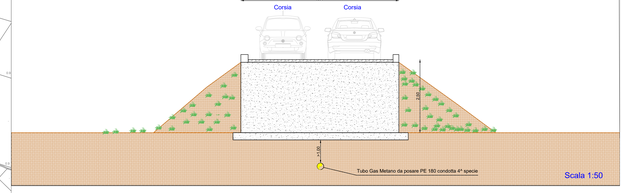

SEZIONE B-B' PROGR. 3200 m (km 0+800 m SP67)

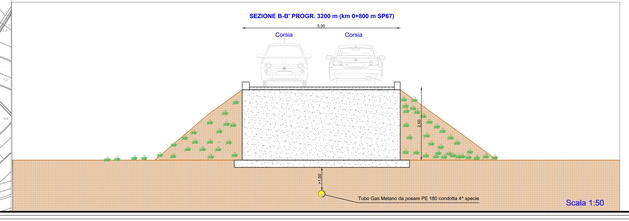

SCALA 1:50

SEZIONE C-C' PROGR. 4000 m (km 7+100 m SP66)

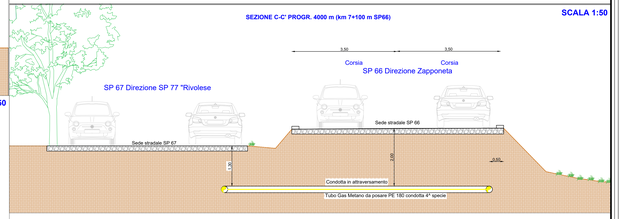

LEGENDA

- Interventi no-dig
- Metanodotto in progetto
- Limiti Provinciali
- Limiti Comunali