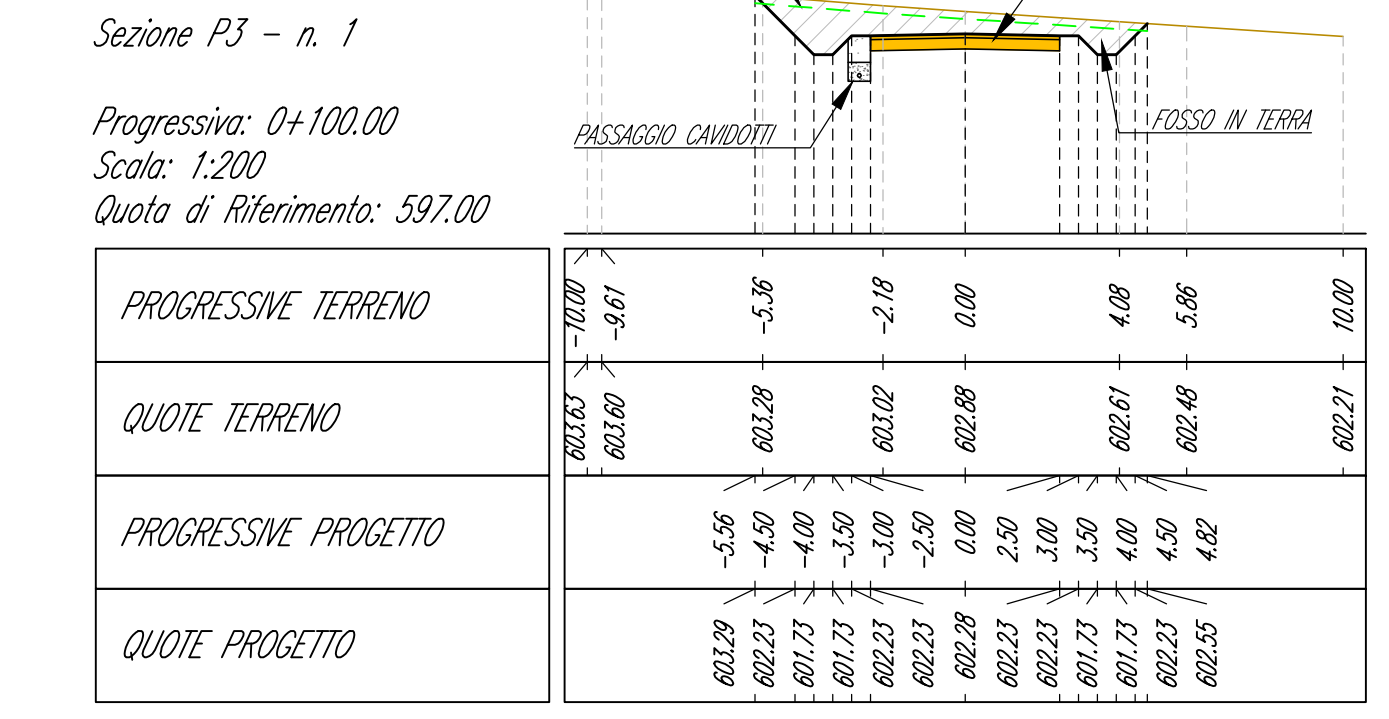
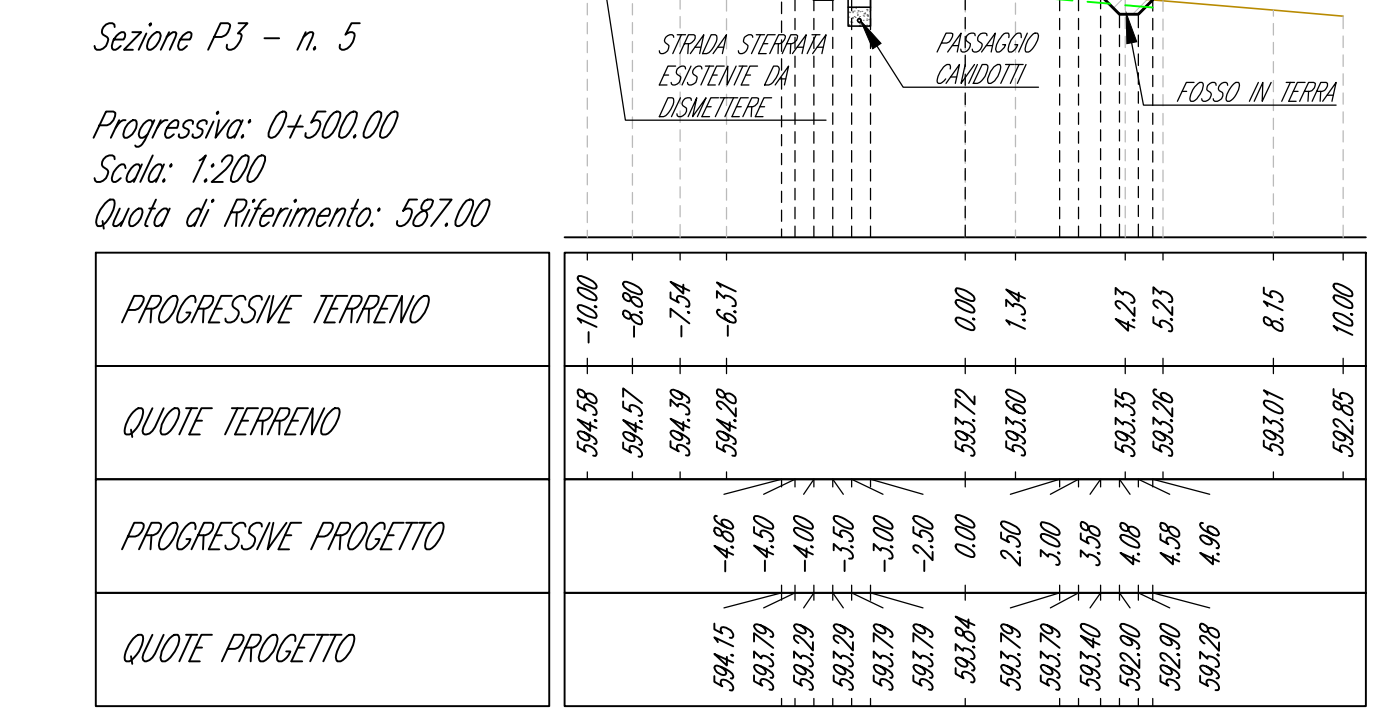


TRACCIATO IN PROGETTO P3



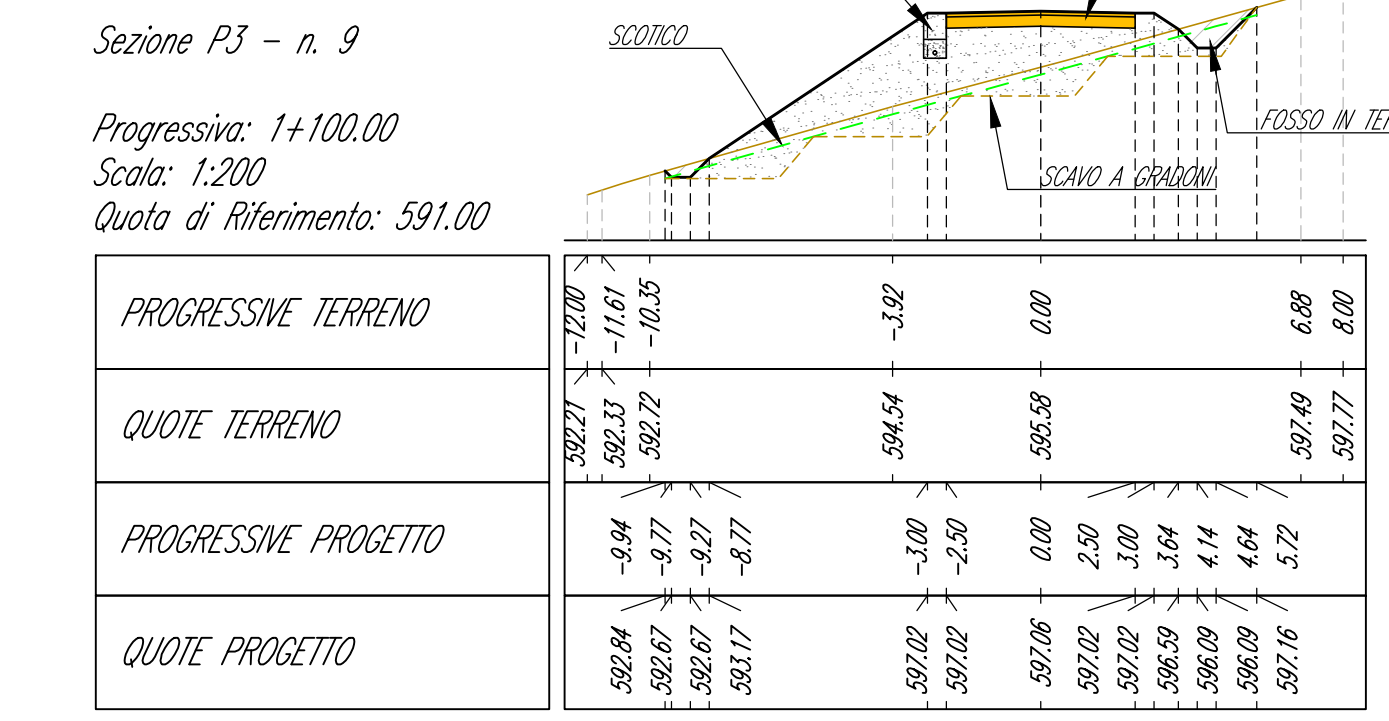
PROGRESSIVE TERRENO	100.00	-9.61	-5.36	-2.18	0.00	4.08	5.06	10.00
QUOTE TERRENO	602.67	602.60	602.28	602.02	602.08	602.61	602.49	602.21
PROGRESSIVE PROGETTO	-5.56	-4.50	-3.50	-2.50	0.00	2.50	4.82	10.00
QUOTE PROGETTO	602.29	602.13	601.78	601.52	602.08	602.33	602.55	602.21

TRACCIATO IN PROGETTO P3



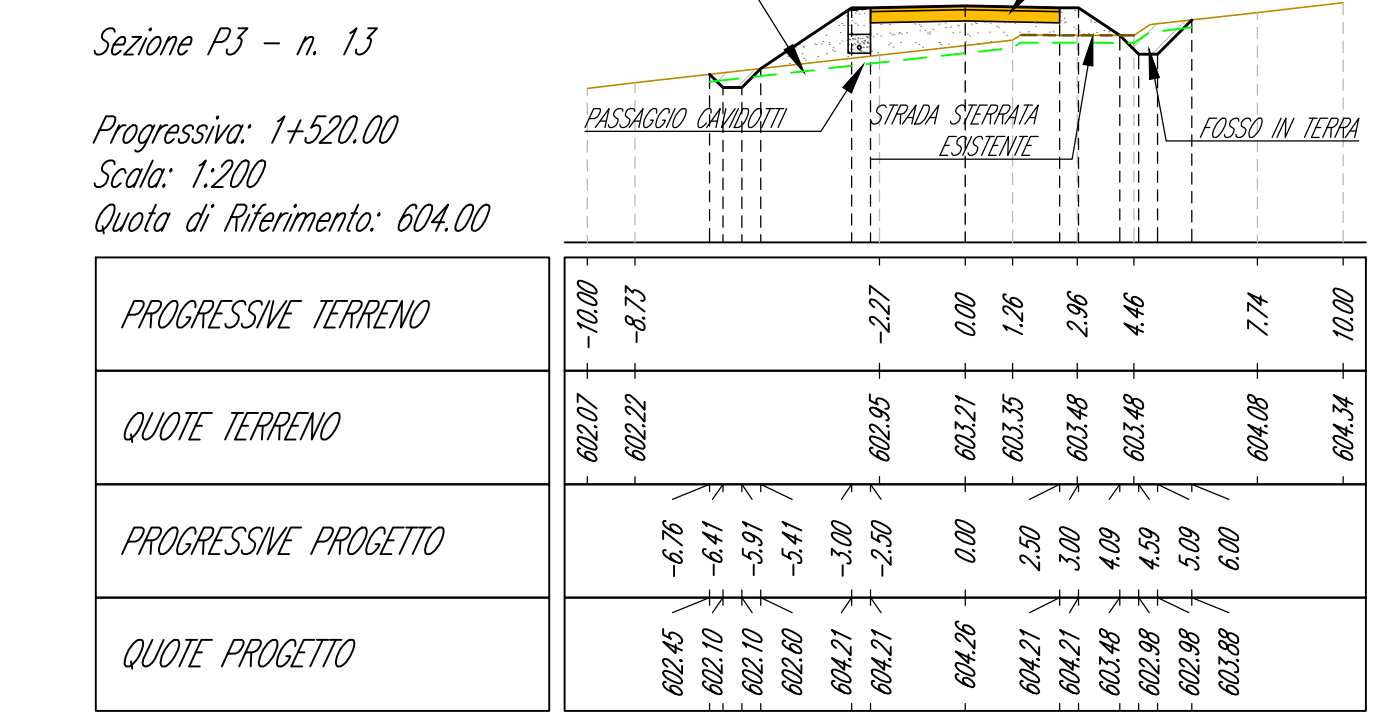
PROGRESSIVE TERRENO	10.00	-8.00	-7.54	-6.31	0.00	1.94	4.23	8.15	10.00
QUOTE TERRENO	594.48	594.47	594.39	594.28	593.72	593.60	593.35	592.81	592.85
PROGRESSIVE PROGETTO	-4.08	-4.50	-3.50	-2.50	0.00	2.50	4.08	8.15	10.00
QUOTE PROGETTO	594.15	593.79	593.29	593.14	593.72	593.80	593.80	592.28	592.28

TRACCIATO IN PROGETTO P3



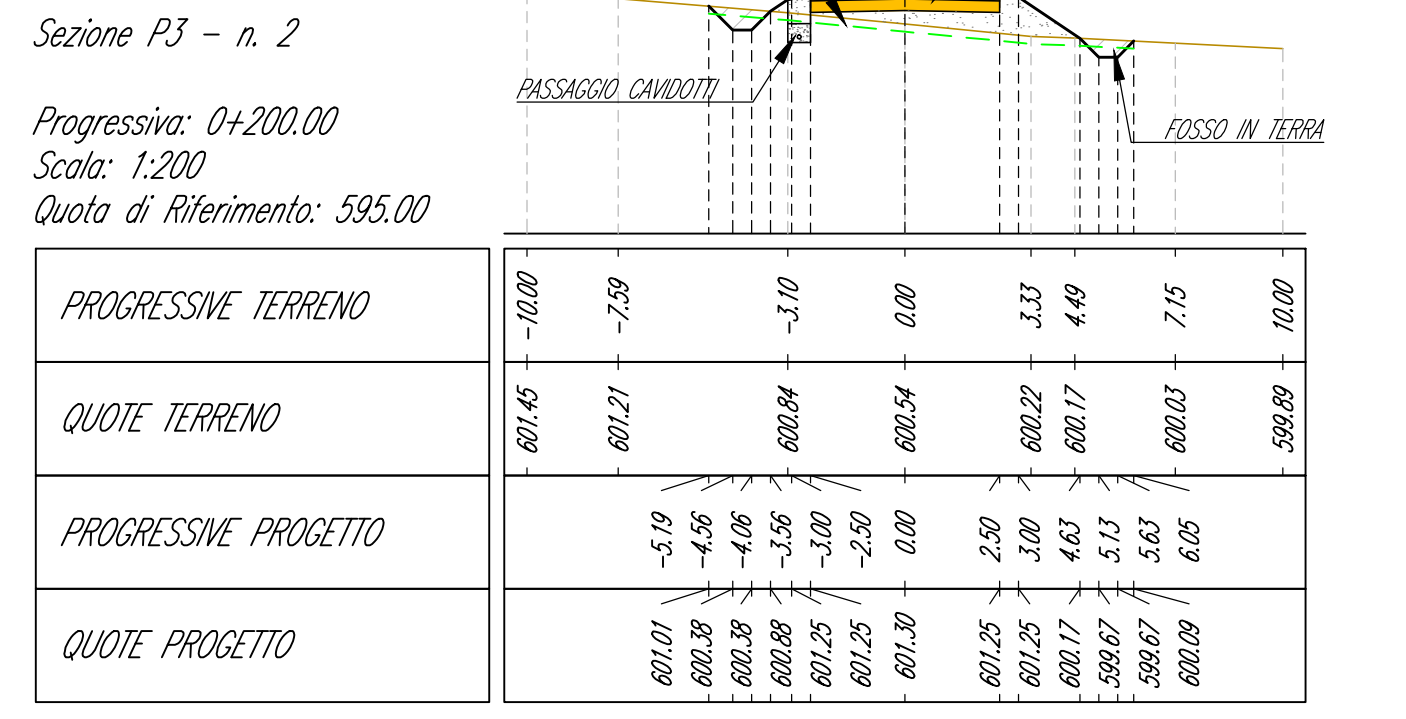
PROGRESSIVE TERRENO	-12.00	-11.61	-10.29	-5.98	0.00	6.88	8.00	10.00	
QUOTE TERRENO	592.21	592.13	592.22	594.54	595.39	597.49	597.77	597.77	
PROGRESSIVE PROGETTO	-9.84	-9.17	-8.17	-3.00	0.00	2.50	4.64	5.72	10.00
QUOTE PROGETTO	592.64	592.67	592.67	591.02	591.02	591.16	591.16	591.16	591.16

TRACCIATO IN PROGETTO P3



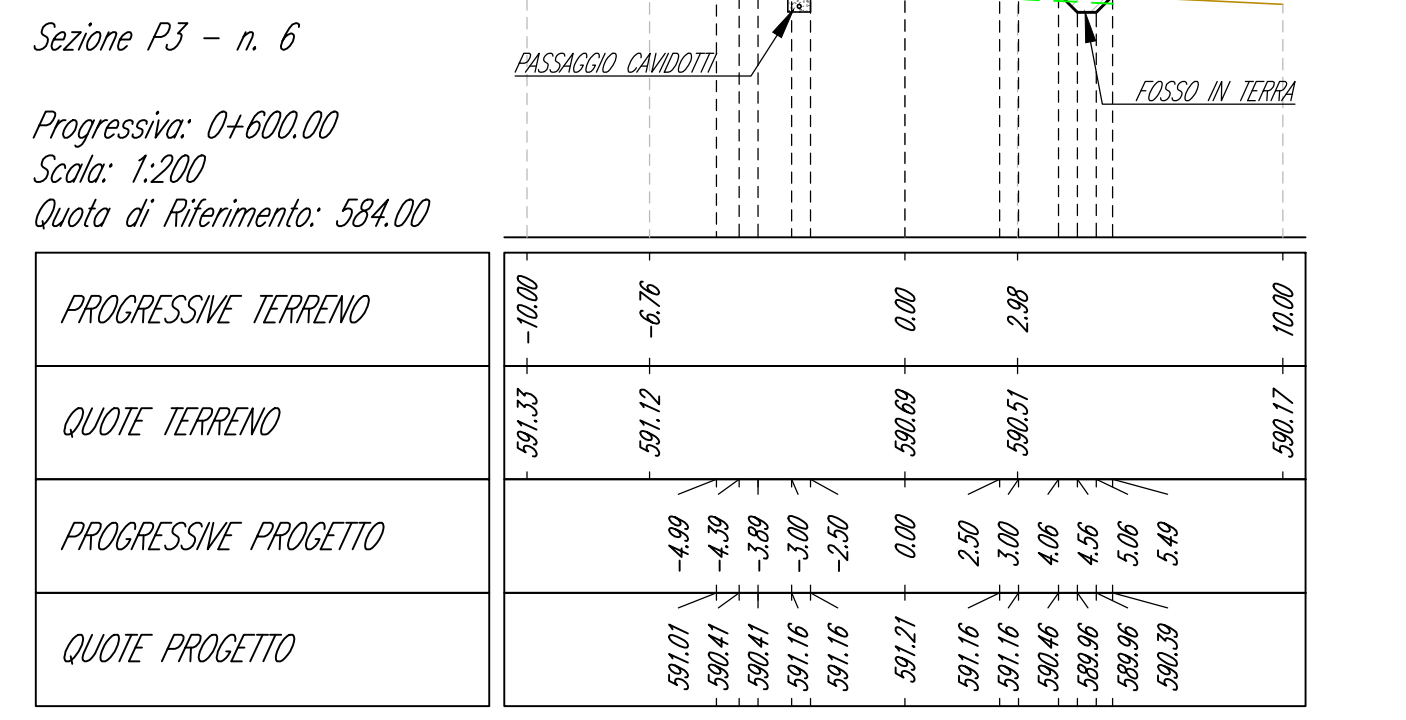
PROGRESSIVE TERRENO	-10.00	-8.23	-2.27	0.00	1.96	2.96	4.46	7.74	10.00
QUOTE TERRENO	602.07	602.22	602.85	603.21	602.35	603.49	603.49	604.08	604.54
PROGRESSIVE PROGETTO	-6.76	-6.41	-5.91	-5.41	2.50	3.00	4.50	6.00	10.00
QUOTE PROGETTO	602.45	602.10	602.60	604.21	604.26	604.21	602.46	602.88	602.88

TRACCIATO IN PROGETTO P3



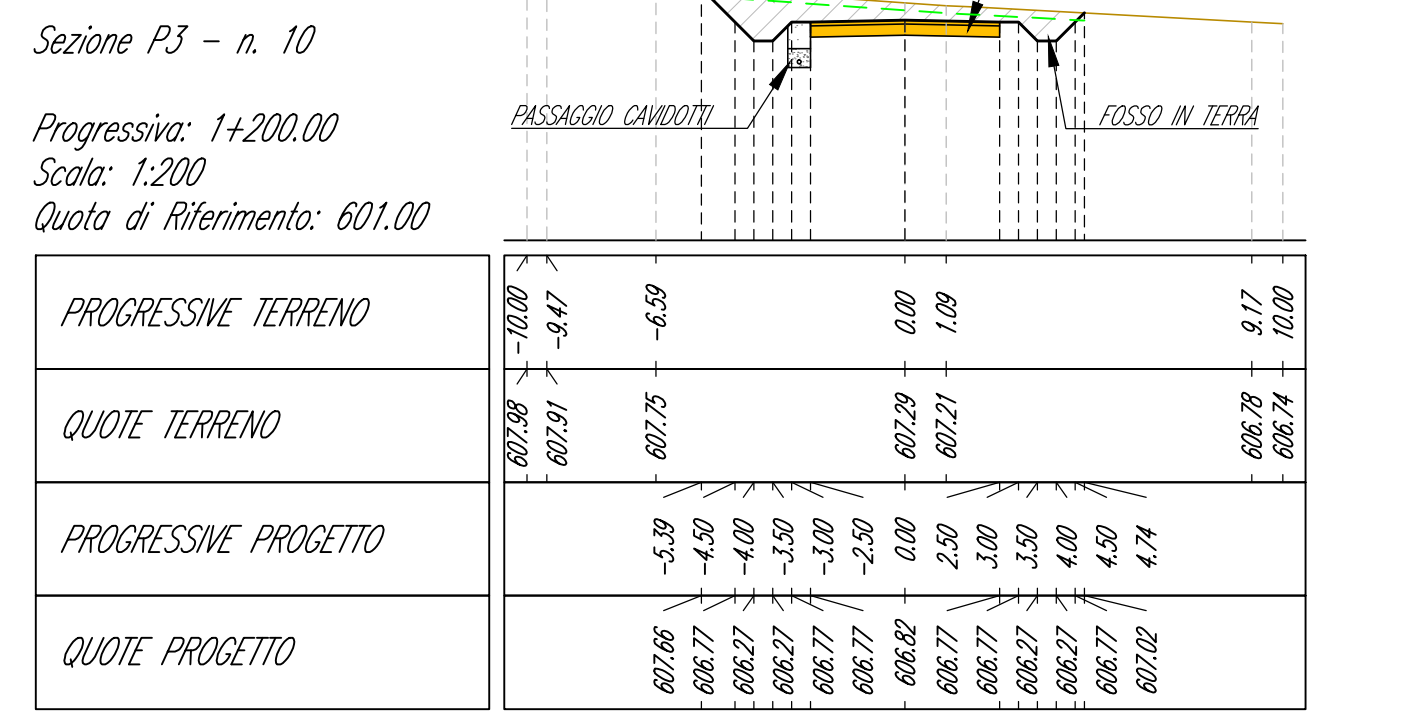
PROGRESSIVE TERRENO	-10.00	-7.59	-3.10	0.00	3.33	4.49	7.15	10.00	
QUOTE TERRENO	601.45	601.21	600.84	600.04	600.22	600.17	600.03	599.89	
PROGRESSIVE PROGETTO	-5.19	-4.55	-4.05	-3.50	2.50	3.00	4.63	6.05	10.00
QUOTE PROGETTO	601.01	600.38	600.89	601.25	601.20	601.25	601.67	601.09	601.09

TRACCIATO IN PROGETTO P3



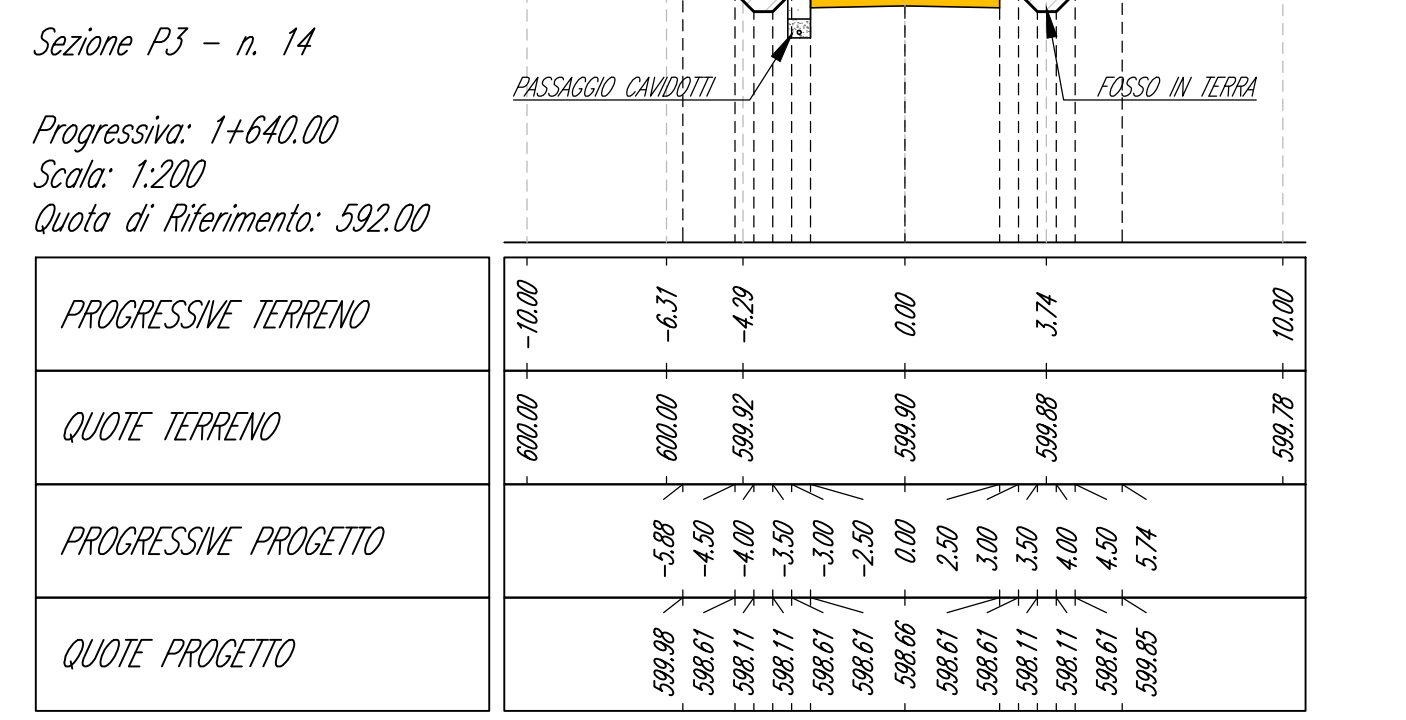
PROGRESSIVE TERRENO	10.00	-6.76	0.00	2.89	0.00	2.89	10.00	
QUOTE TERRENO	591.33	591.12	590.89	590.81	590.81	590.17	590.17	590.17
PROGRESSIVE PROGETTO	-4.89	-4.50	-3.50	-3.00	0.00	5.49	10.00	
QUOTE PROGETTO	591.01	590.41	590.16	590.16	591.16	590.86	590.86	590.86

TRACCIATO IN PROGETTO P3



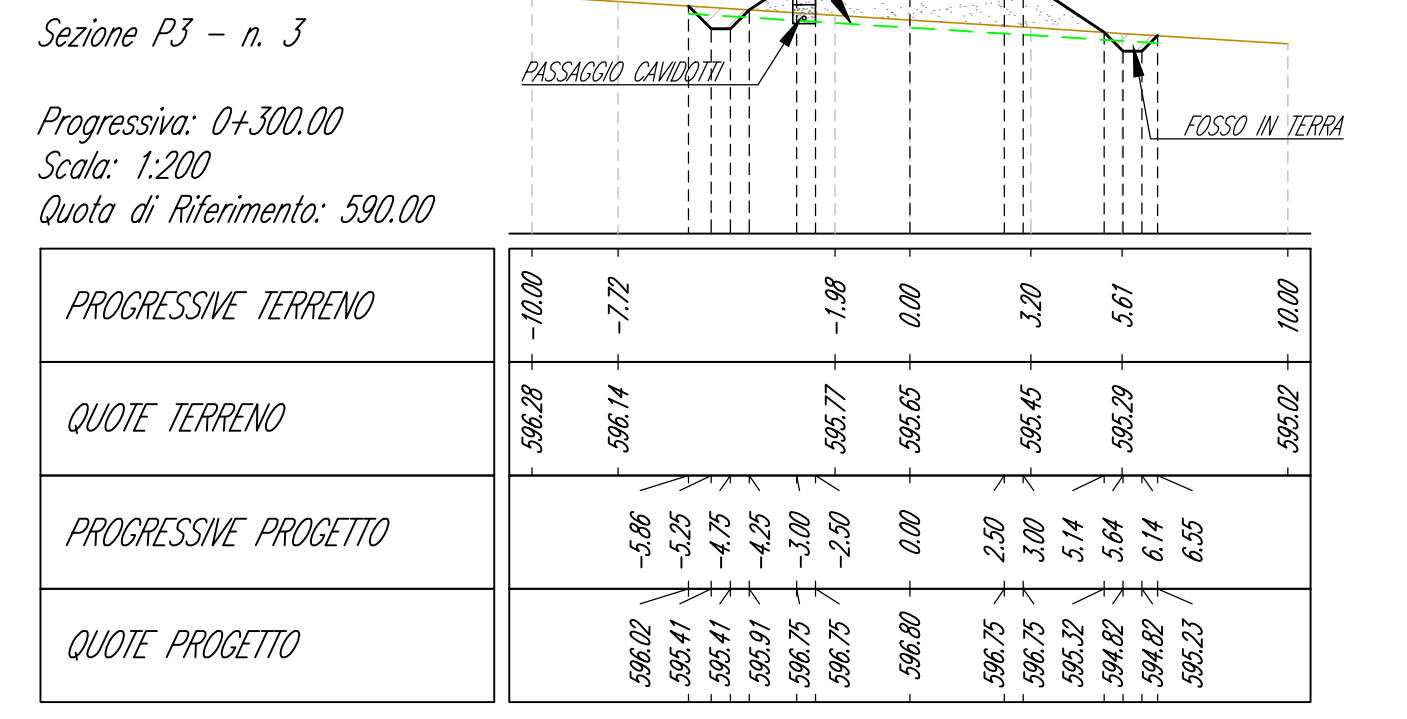
PROGRESSIVE TERRENO	-10.00	-9.47	-6.59	0.00	1.09	9.17	10.00	
QUOTE TERRENO	602.98	602.91	602.79	602.29	602.21	602.79	602.79	602.79
PROGRESSIVE PROGETTO	-5.39	-4.50	-4.00	-3.50	0.00	4.74	10.00	
QUOTE PROGETTO	602.66	602.67	602.67	602.67	602.67	602.67	602.67	602.67

TRACCIATO IN PROGETTO P3



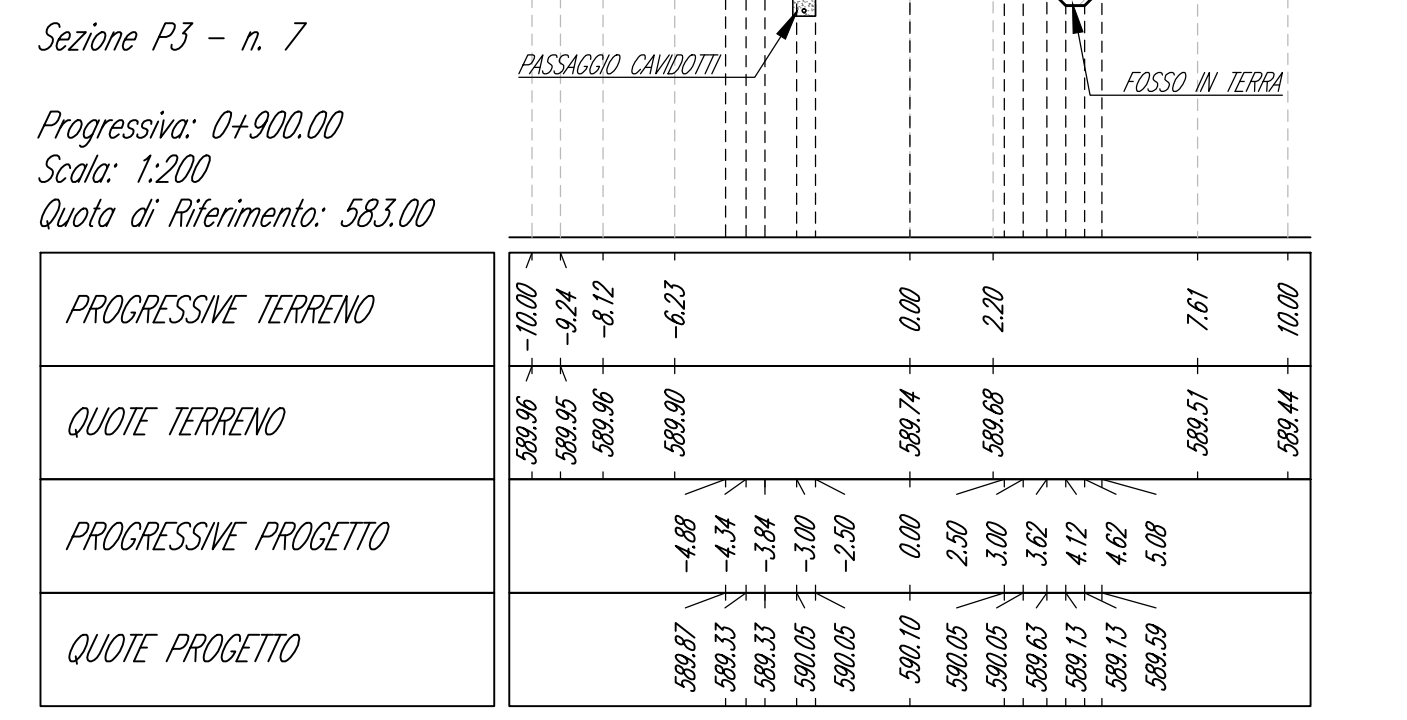
PROGRESSIVE TERRENO	-10.00	-6.31	-4.29	0.00	1.74	10.00		
QUOTE TERRENO	602.00	602.00	599.92	599.90	599.88	599.78	599.78	599.78
PROGRESSIVE PROGETTO	-5.89	-4.50	-4.00	-3.50	0.00	5.74	10.00	
QUOTE PROGETTO	599.88	599.61	599.11	599.11	599.11	599.11	599.11	599.11

TRACCIATO IN PROGETTO P3



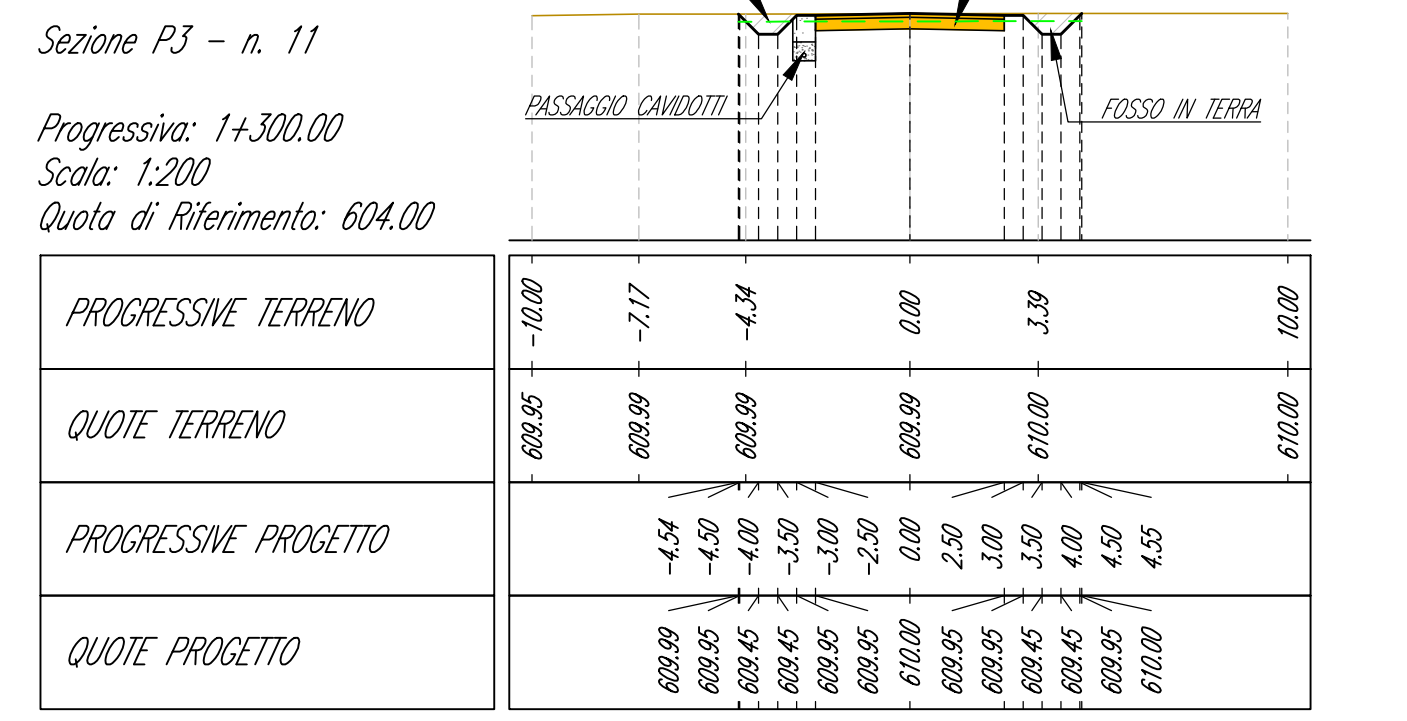
PROGRESSIVE TERRENO	-10.00	-7.72	-1.89	0.00	3.20	5.61	10.00	
QUOTE TERRENO	596.28	596.14	595.71	595.65	596.25	596.29	596.02	
PROGRESSIVE PROGETTO	-5.86	-5.25	-4.25	-3.50	2.50	3.00	6.25	10.00
QUOTE PROGETTO	596.02	595.41	595.91	596.25	596.25	596.29	596.25	596.25

TRACCIATO IN PROGETTO P3



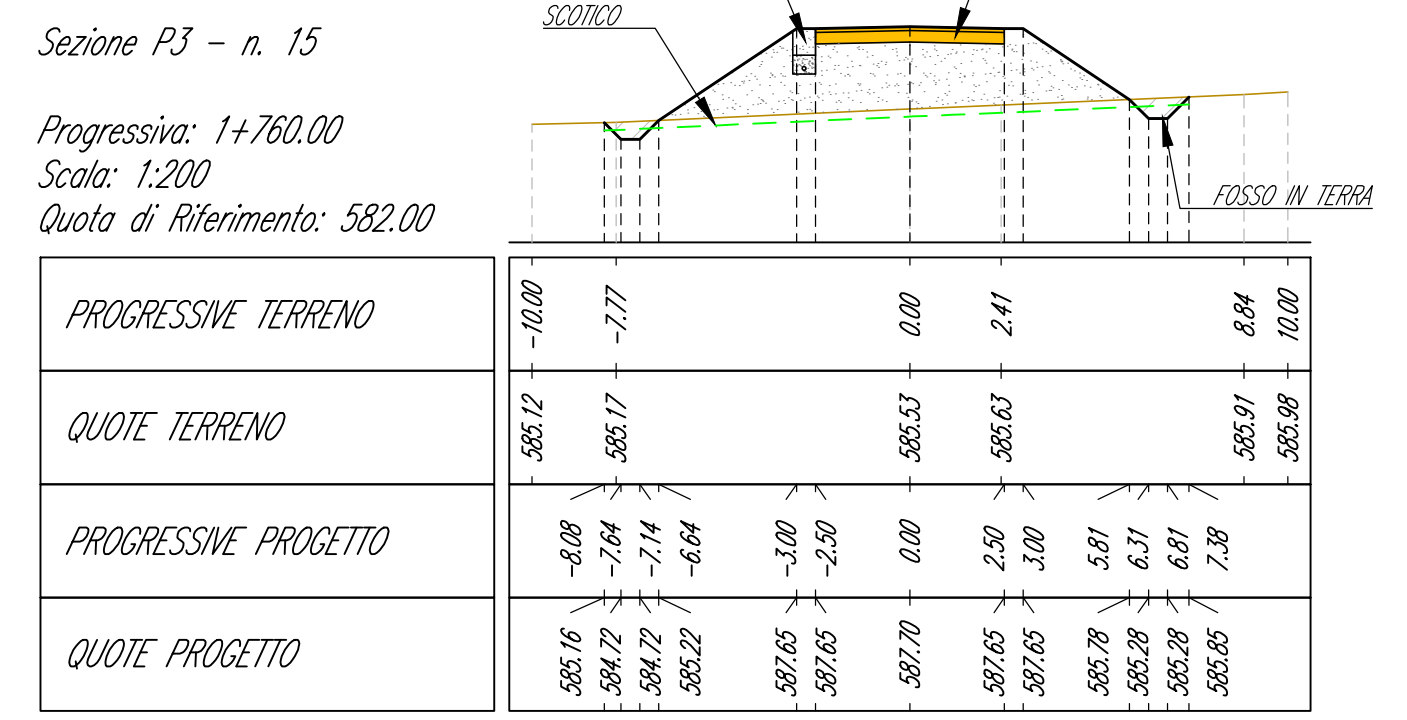
PROGRESSIVE TERRENO	-10.00	-8.24	-8.12	0.00	2.20	7.61	10.00	
QUOTE TERRENO	589.86	589.95	589.86	589.80	589.74	589.68	589.44	
PROGRESSIVE PROGETTO	-4.89	-4.50	-3.50	-3.00	2.50	3.00	10.00	
QUOTE PROGETTO	589.87	589.31	589.31	589.05	590.05	590.05	589.39	589.39

TRACCIATO IN PROGETTO P3



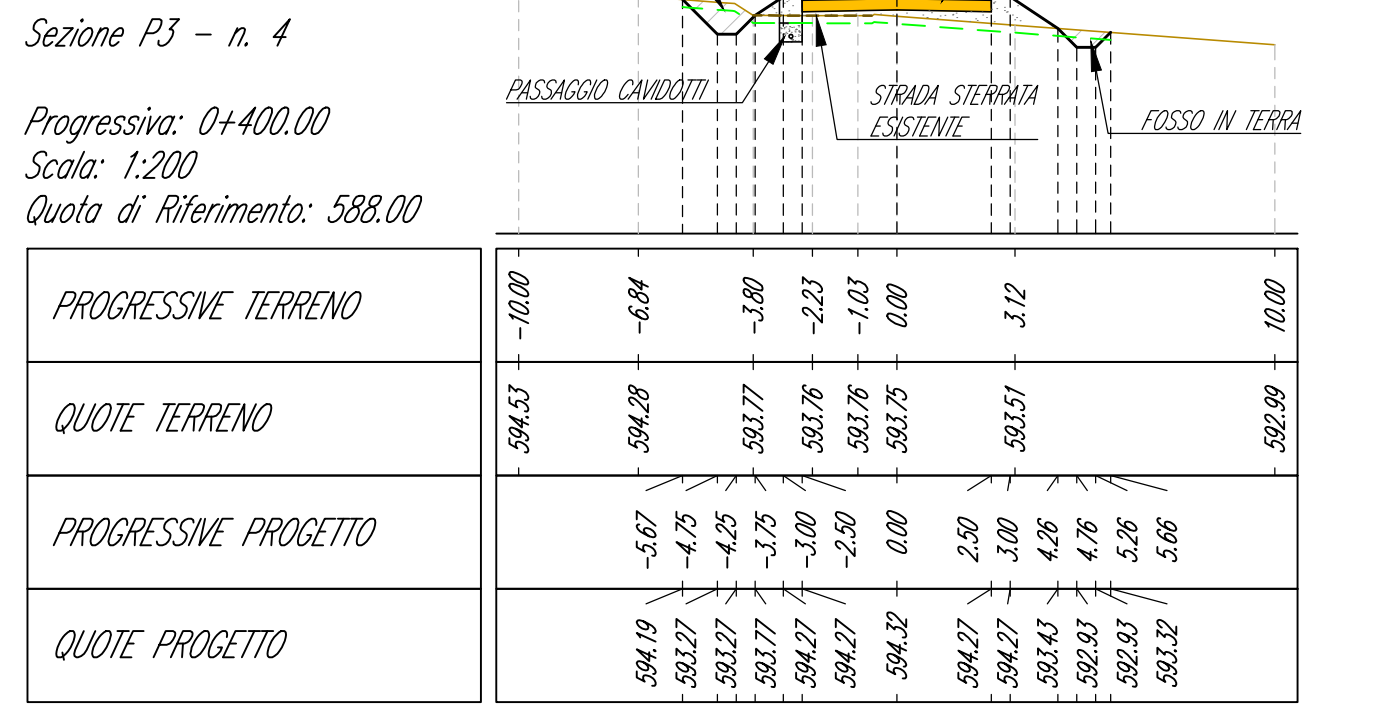
PROGRESSIVE TERRENO	-10.00	-7.17	-4.54	0.00	3.39	10.00	
QUOTE TERRENO	608.99	608.99	608.99	608.99	610.00	610.00	610.00
PROGRESSIVE PROGETTO	-4.54	-4.50	-3.50	-3.00	2.50	4.55	10.00
QUOTE PROGETTO	608.59	608.65	608.45	608.85	608.85	608.85	608.85

TRACCIATO IN PROGETTO P3



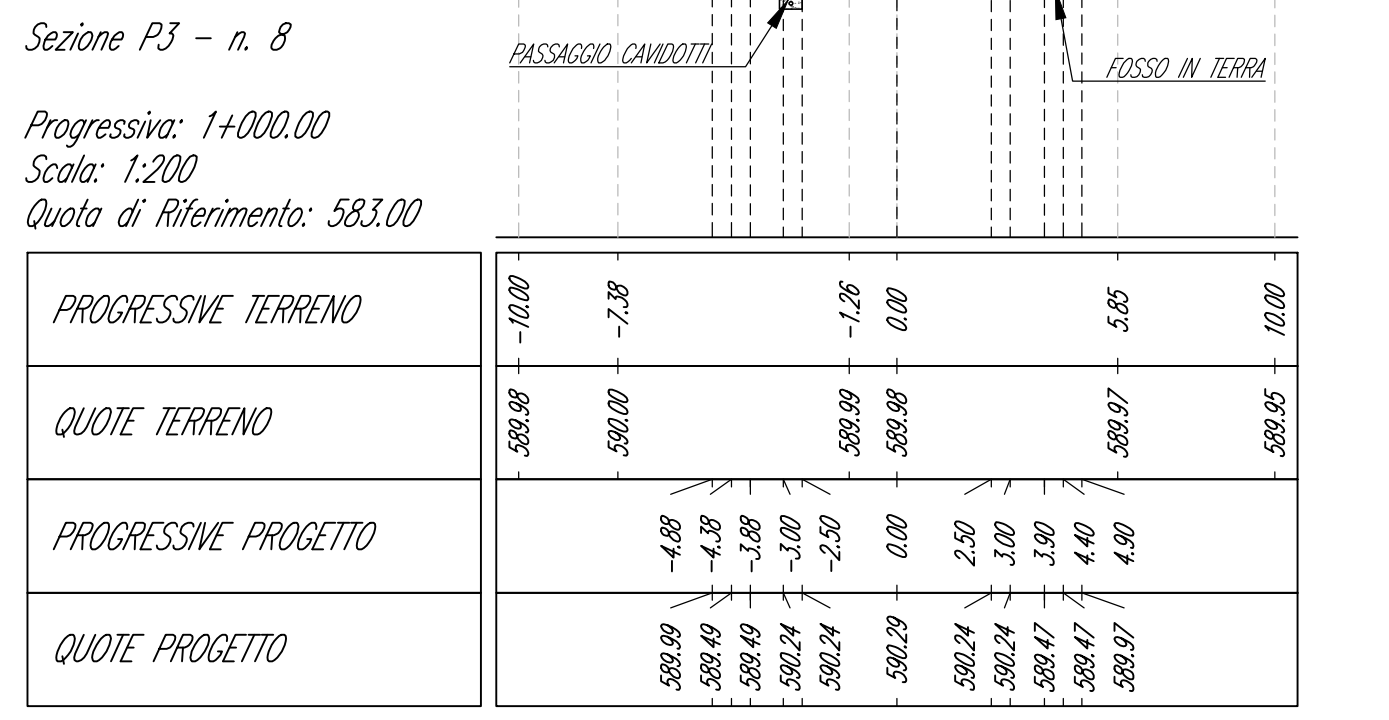
PROGRESSIVE TERRENO	-10.00	-7.77	0.00	2.41	8.84	10.00		
QUOTE TERRENO	585.12	585.17	585.53	585.67	585.91	585.98	585.98	
PROGRESSIVE PROGETTO	-8.08	-7.84	-7.14	-6.84	-2.50	3.00	7.38	10.00
QUOTE PROGETTO	585.16	584.72	585.27	587.85	587.85	585.28	585.85	585.85

TRACCIATO IN PROGETTO P3



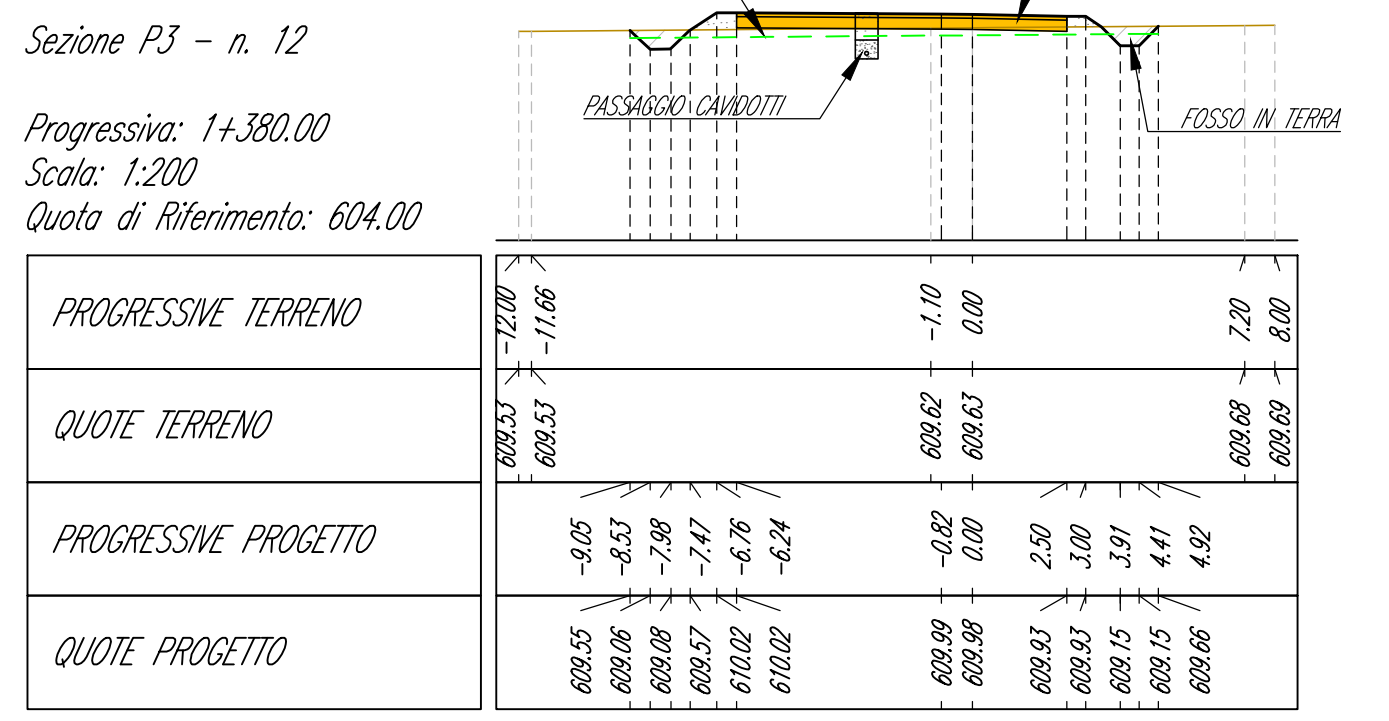
PROGRESSIVE TERRENO	-10.00	-6.84	-1.80	-2.23	0.00	3.12	10.00	
QUOTE TERRENO	594.53	594.28	594.17	593.78	593.79	593.51	592.89	
PROGRESSIVE PROGETTO	-5.67	-4.25	-4.25	-3.50	2.50	3.00	5.66	10.00
QUOTE PROGETTO	594.19	593.07	593.07	594.07	594.07	594.43	593.93	593.93

TRACCIATO IN PROGETTO P3



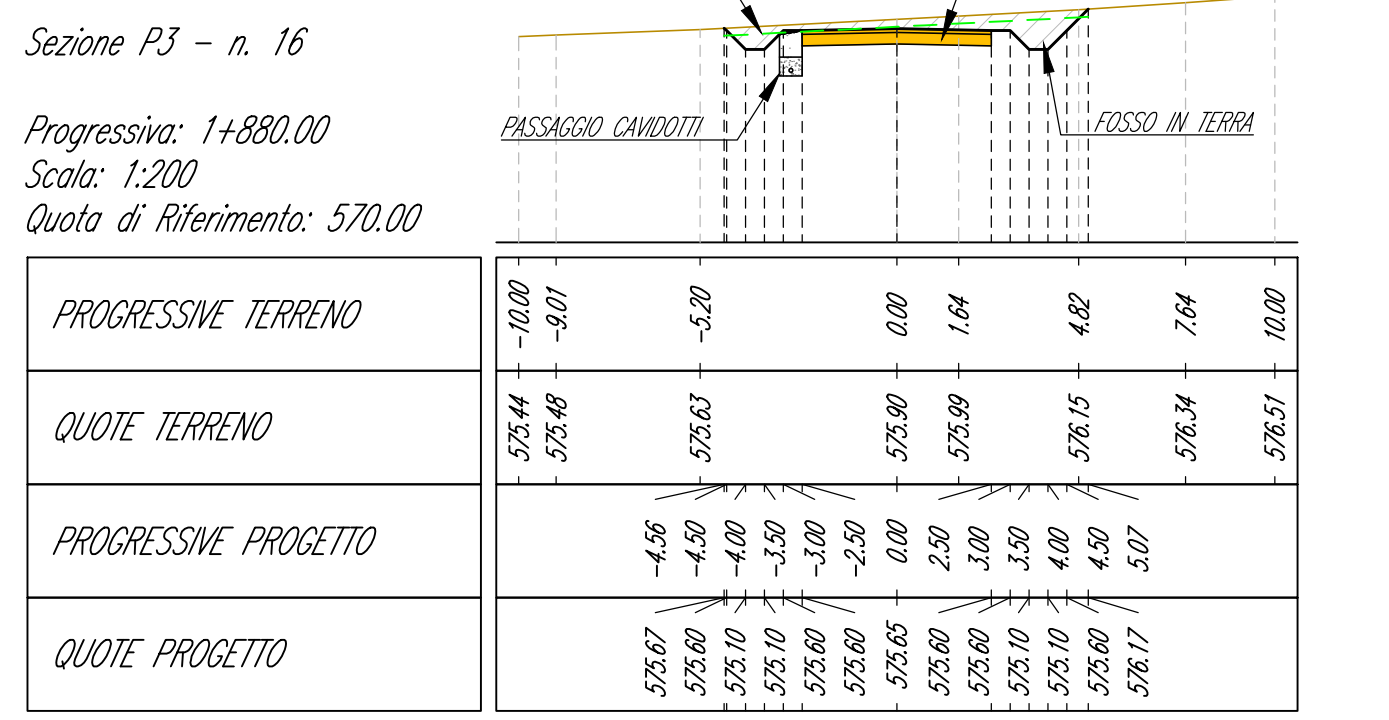
PROGRESSIVE TERRENO	10.00	-7.38	0.00	5.85	10.00		
QUOTE TERRENO	589.88	589.80	589.89	589.89	589.87	589.85	589.85
PROGRESSIVE PROGETTO	-4.89	-4.50	-3.50	-3.00	2.50	4.89	10.00
QUOTE PROGETTO	589.89	589.49	589.19	589.29	589.29	589.29	589.29

TRACCIATO IN PROGETTO P3



PROGRESSIVE TERRENO	-12.00	-11.68	-1.10	0.00	7.20	8.00		
QUOTE TERRENO	608.53	608.53	608.62	608.63	608.69	608.69	608.69	
PROGRESSIVE PROGETTO	-9.05	-8.50	-7.47	-6.24	2.50	3.91	4.92	10.00
QUOTE PROGETTO	608.65	608.08	608.57	610.02	608.99	608.99	608.99	608.99

TRACCIATO IN PROGETTO P3



PROGRESSIVE TERRENO	-10.00	-9.01	-5.29	0.00	1.84	4.82	7.84	10.00
QUOTE TERRENO	573.44	573.46	573.67	573.90	573.99	576.15	576.54	576.51
PROGRESSIVE PROGETTO	-4.56	-4.50	-3.50	-3.00	2.50	3.00	5.07	10.00
QUOTE PROGETTO	573.67	573.60	573.10	573.60	573.60	573.60	573.17	573.17

**Comuni di Ozieri e Chiaramonti**  
Provincia di Sassari  
Regione Sardegna

### PARCO EOLICO "ISCHINDITTA"

#### PROGETTO DEFINITIVO

PROPRONENTE: GRVDEP Energia S.r.l.

Via Nazario Sauro 9 - 09123 Cagliari  
PEC: grvdepennergia@legalmail.it  
C.F. e P.IVA 03857060929

OGGETTO: 7 - ELABORATI GRAFICI DI PROGETTO - VIABILITA'

VIABILITA' DI PROGETTO: TRACCIATO P3  
SEZIONI DALLA 1 ALLA 16

Coordinatore e responsabile delle attività: Dott. ing. Giorgio DEMURTAS

DESCRIZIONE	EMISSIONE	REDDATTO
DATA	MAG/2020	ing. Fabio AMBROGIO
COO. LAVORO	409SRS0	
TIPOLOGIA LAVORO	D	
SETTORE	G	
N. ATTRAVERSA	01	CONTROLLATO
TIPOLOGIA ELAB.	SZ	Dott. ing. Giorgio DEMURTAS
TIPOLOGIA DOC.	TS	APPROVATO
ELABORATO	2	ing. Roberto SESENNA
VERSIONE	0	

SCALA: 1:200

7.25

ELABORATO

Dati informativi ex art. 2379 c.c. - Riproduzione e consegna a terzi solo su specifica autorizzazione.