ALLINEAMENTO AL CENTRO ROTATORIA 1 BRACCIO 1
Sezione 1
Progressiva: 0+000.00
Scala: 1:200
Quota di Riferimento: 45.00

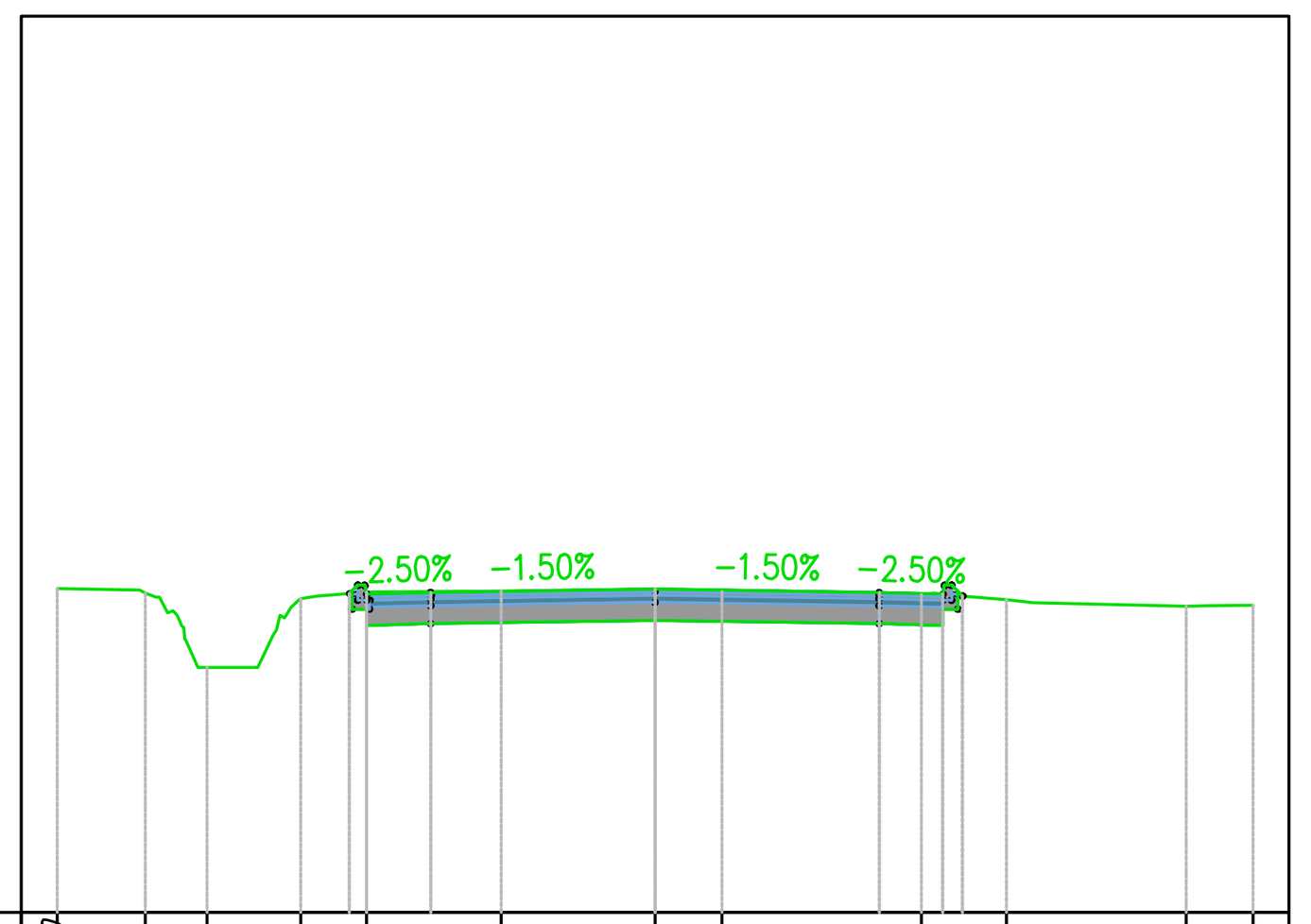

PROGRESSIVE TERRENO	−10.00, −8.53, −7.49, −5.92, −4.82, −2.57, 1.12, 4.46, 5.88, 8.88, 10.00
QUOTE TERRENO	50.42, 50.34, 49.10, 50.25, 50.36, 50.38, 50.41, 50.37, 50.32, 50.24, 50.12, 50.14
DISTANZE PARZIALI TERRENO	1.39, 0.85, 0.26, 0.83, 2.25, 2.50, 1.12, 3.34, 1.07, 2.55, 0.77
PROGRESSIVE PROGETTO	−5.11, −4.82, −3.75, 0.00, 3.75, 4.81, 5.14
QUOTE PROGETTO	50.34, 50.33, 50.35, 50.41, 50.35, 50.33, 50.29
DISTANZE PARZIALI PROGETTO	1.06, 3.75, 3.75, 1.05

ALLINEAMENTO AL CENTRO ROTATORIA 1 BRACCIO 1
Sezione 2
Progressiva: 0+025.00
Scala: 1:200
Quota di Riferimento: 45.00

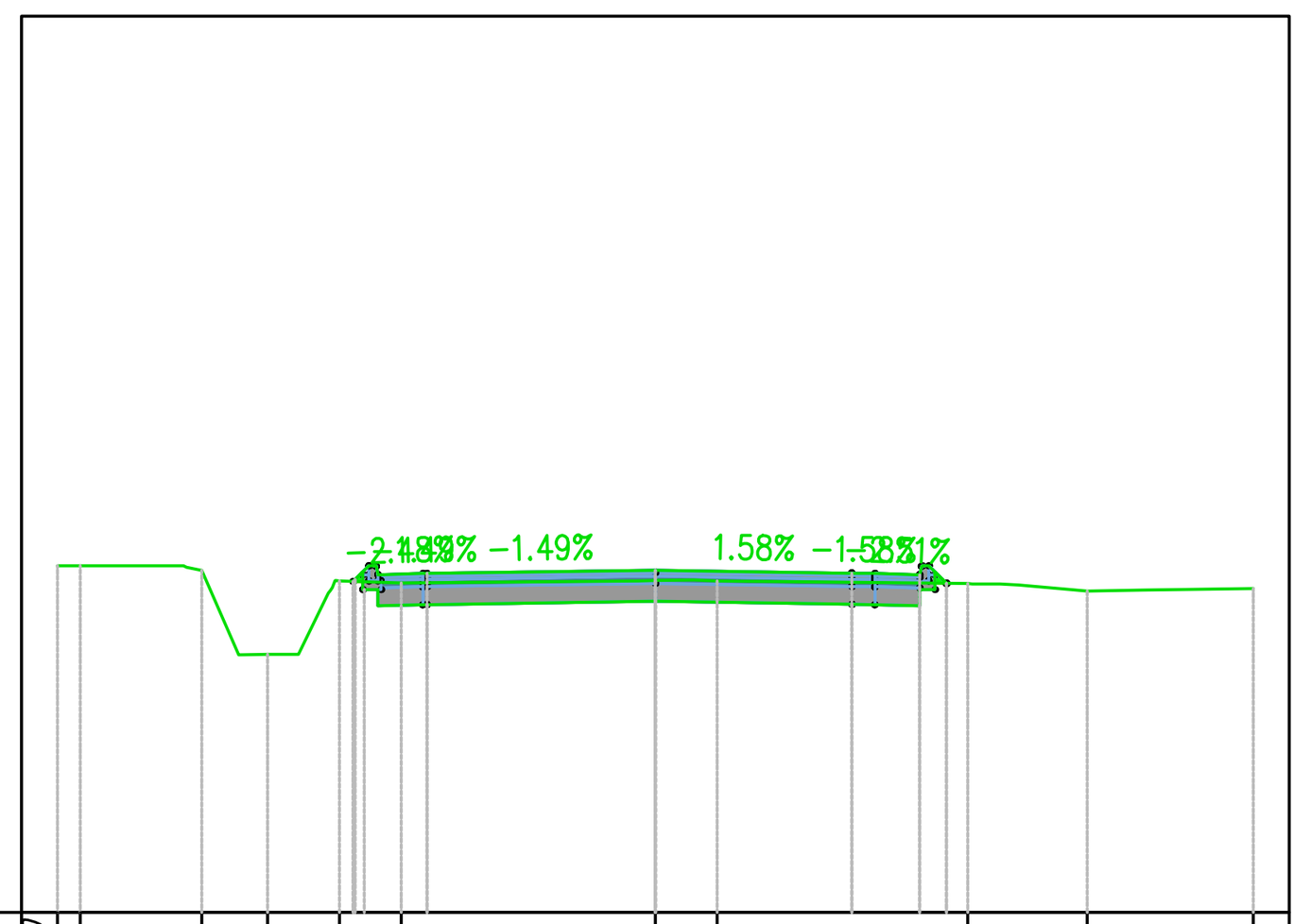

PROGRESSIVE TERRENO	−10.00, −9.62, −7.59, −6.49, −5.29, −4.25, 1.03, 5.22, 7.22, 10.00
QUOTE TERRENO	50.80, 50.81, 50.72, 49.32, 50.55, 50.51, 50.55, 50.55, 50.50, 50.38, 50.42
DISTANZE PARZIALI TERRENO	1.73, 0.62, 0.52, 0.50, 1.03, 3.95, 0.65, 4.18, 1.15, 0.93, 1.85
PROGRESSIVE PROGETTO	−5.05, −4.64, −3.82, 3.29, 4.42, 4.86
QUOTE PROGETTO	50.54, 50.65, 50.67, 50.73, 50.68, 50.65, 50.51
DISTANZE PARZIALI PROGETTO	0.74, 3.82, 3.29, 0.74

ALLINEAMENTO AL CENTRO ROTATORIA 1 BRACCIO 1
Sezione 3
Progressiva: 0+050.00
Scala: 1:200
Quota di Riferimento: 45.00

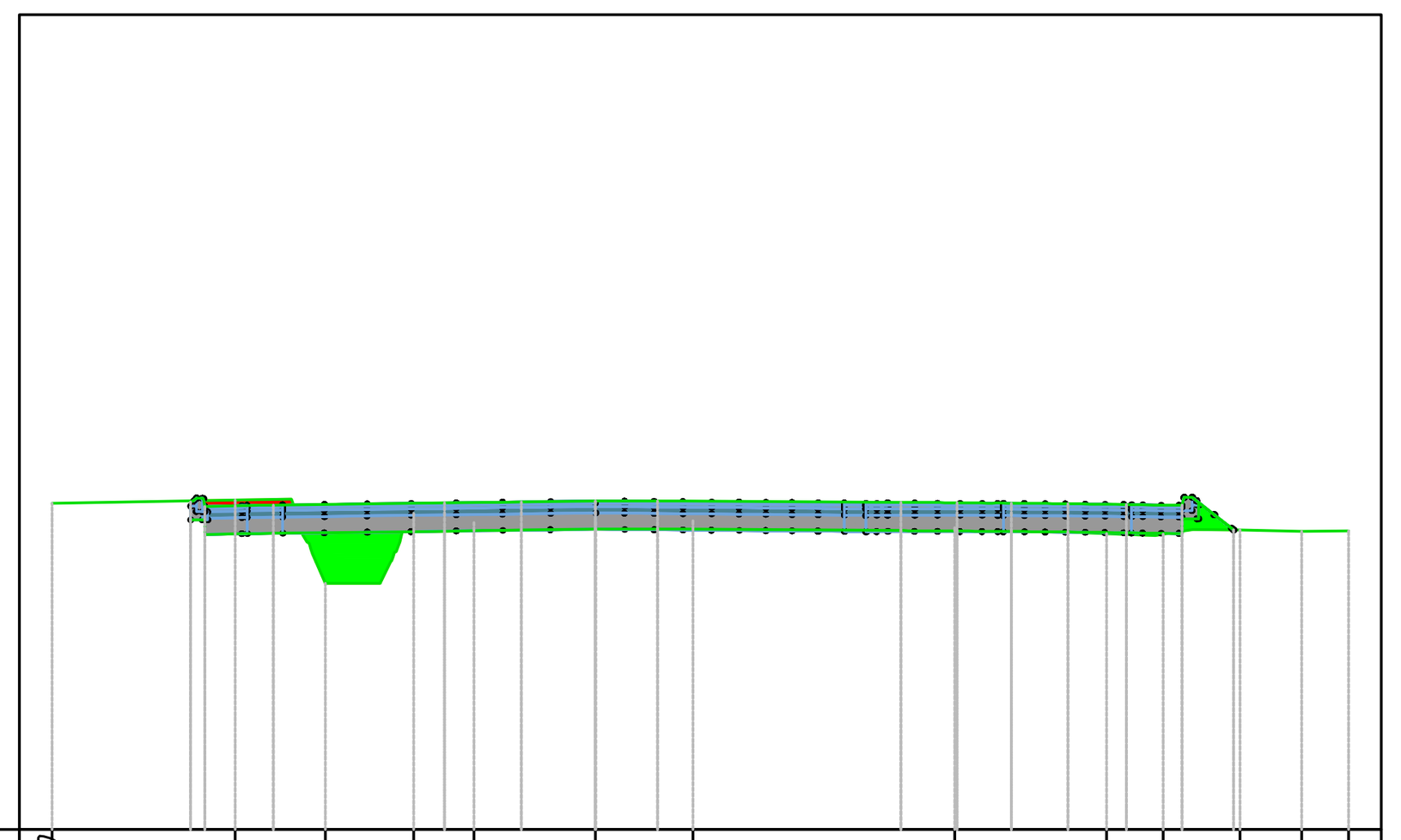

PROGRESSIVE TERRENO	−10.00, −6.63, −4.97, −3.34, −2.24, 1.79, 6.62, 9.41, 10.44, 11.86, 13.00, 13.86
QUOTE TERRENO	51.00, 51.07, 49.53, 50.82, 50.65, 50.67, 50.69, 50.55, 50.45, 50.44, 50.51, 50.49, 50.50
DISTANZE PARZIALI TERRENO	3.37, 1.03, 0.24, 0.81, 0.80, 2.24, 1.79, 0.89, 3.93, 0.74, 2.05, 0.90, 0.56, 0.86, 1.14, 0.86
PROGRESSIVE PROGETTO	−7.45, −7.19, −5.93, −2.77, −1.37, 1.15, 5.62, 6.65, 7.66, 8.70, 9.77, 10.79, 11.74
QUOTE PROGETTO	51.03, 50.95, 50.97, 51.01, 51.03, 51.05, 51.05, 51.02, 51.02, 51.01, 51.00, 50.98, 50.97, 50.52
DISTANZE PARZIALI PROGETTO	0.68, 2.46, 0.70, 0.70, 1.37, 4.01

ALLINEAMENTO AL CENTRO ROTATORIA 1 BRACCIO 2
Sezione 1
Progressiva: 0+000.00
Scala: 1:200
Quota di Riferimento: 45.00

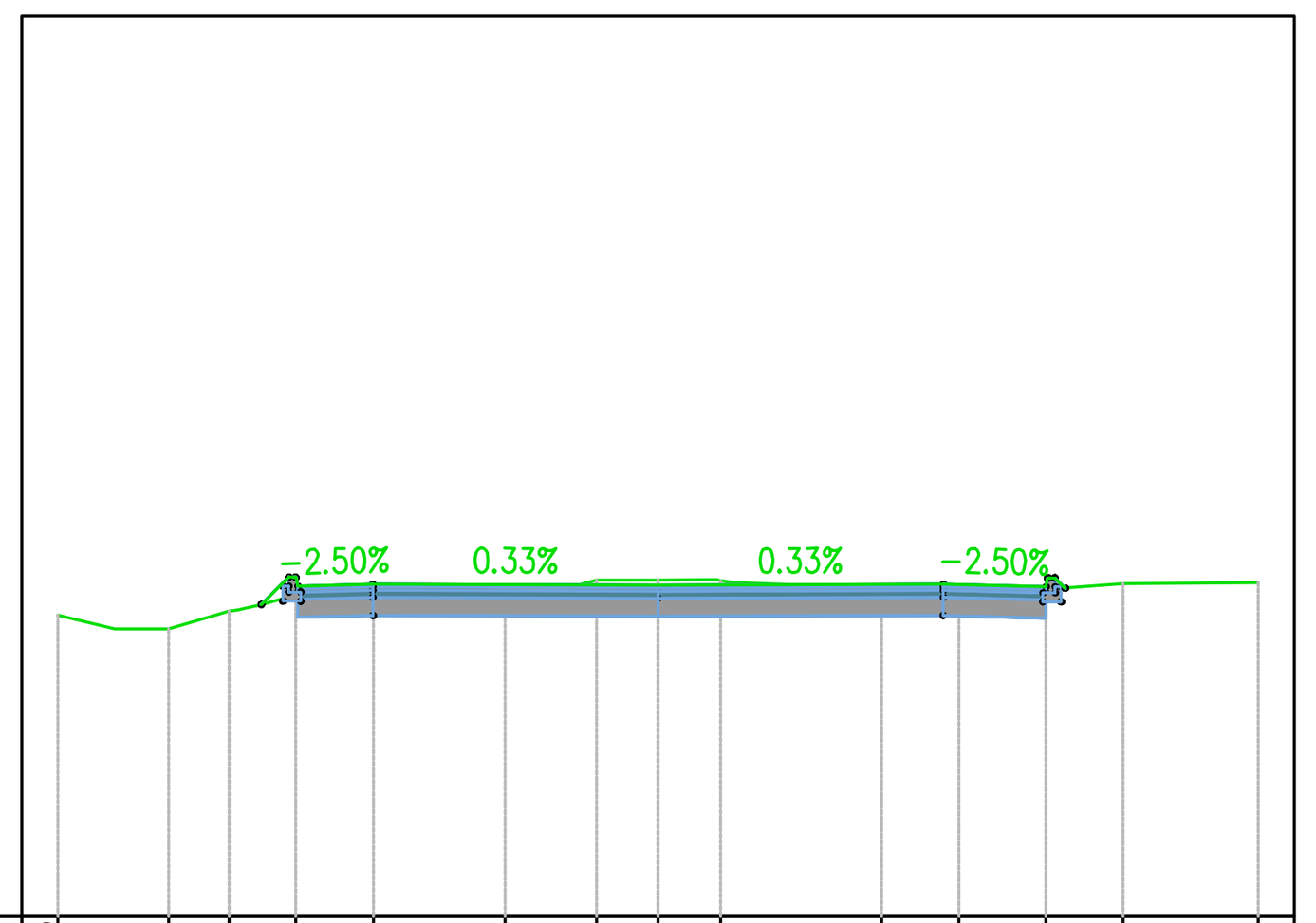

PROGRESSIVE TERRENO	−10.00, −8.15, −7.14, −6.04, −4.74, −2.55, −1.02, 0.00, 1.05, 3.72, 5.02, 6.46, 7.75, 10.00
QUOTE TERRENO	50.02, 49.79, 50.09, 50.36, 50.39, 50.48, 50.60, 50.61, 50.60, 50.48, 50.43, 50.44, 50.54, 50.56
DISTANZE PARZIALI TERRENO	1.01, 1.02, 2.19, 1.23, 2.43, 1.29, 2.25
PROGRESSIVE PROGETTO	−6.61, −6.60, −5.99, −4.75, 0.00, 4.75, 6.44, 6.79
QUOTE PROGETTO	50.20, 50.20, 50.50, 50.54, 50.52, 50.54, 50.49, 50.47
DISTANZE PARZIALI PROGETTO	0.45, 1.24, 4.74, 4.74, 1.69

ALLINEAMENTO AL CENTRO ROTATORIA 1 BRACCIO 2
Sezione 2
Progressiva: 0+050.00
Scala: 1:200
Quota di Riferimento: 45.00

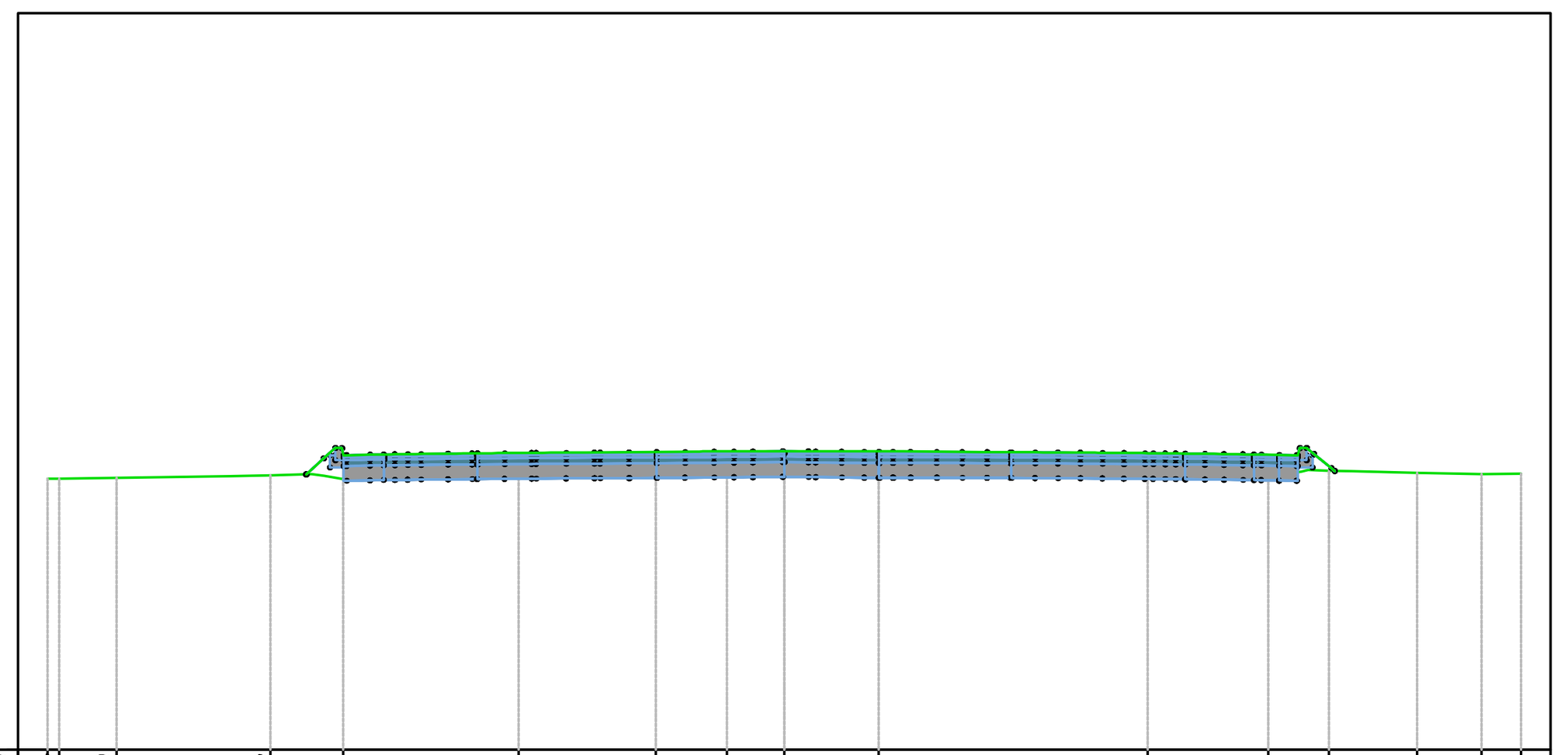

PROGRESSIVE TERRENO	−15.00, −14.77, −13.60, −10.46, −8.99, −5.41, −2.62, −1.17, 0.00, 1.93, 7.40, 9.85, 11.09, 12.89, 14.20, 15.00
QUOTE TERRENO	50.52, 50.52, 50.54, 50.59, 50.51, 50.61, 50.71, 50.78, 50.79, 50.67, 50.57, 50.55, 50.68, 50.64, 50.61, 50.62
DISTANZE PARZIALI TERRENO	1.17, 2.28, 3.58, 2.63, 1.17, 1.38, 5.48, 2.24, 1.31, 1.31
PROGRESSIVE PROGETTO	−9.74, −9.53, −8.43, −7.24, −6.07, −5.06, −4.04, −1.01, 0.00, 1.00, 2.13, 4.05, 5.09, 6.14, 7.16, 8.17, 9.18, 10.42, 11.21
QUOTE PROGETTO	50.61, 50.79, 51.01, 51.03, 51.04, 51.05, 51.06, 51.08, 51.08, 51.08, 51.08, 51.06, 51.06, 51.05, 51.04, 51.03, 51.02, 51.00, 50.68
DISTANZE PARZIALI PROGETTO	2.23, 1.63

ALLINEAMENTO AL CENTRO ROTATORIA 1 BRACCIO 3
Sezione 1
Progressiva: 0+000.00
Scala: 1:200
Quota di Riferimento: 45.00

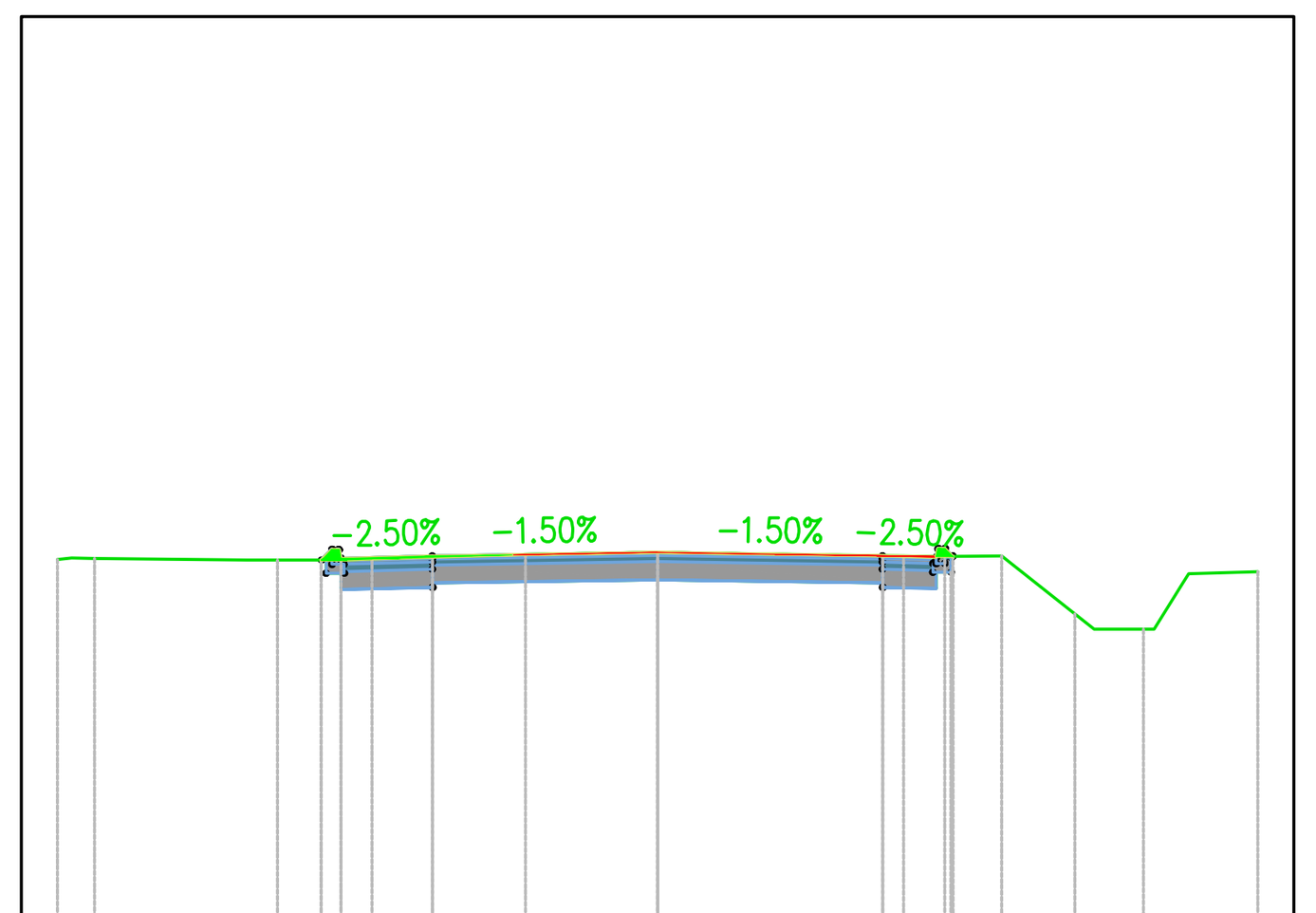

PROGRESSIVE TERRENO	−10.00, −9.38, −6.33, −4.75, −2.19, 0.00, 4.10, 5.74, 6.96, 8.10, 10.00
QUOTE TERRENO	50.96, 50.98, 50.95, 50.97, 51.04, 51.07, 51.02, 51.01, 50.05, 49.80, 50.76
DISTANZE PARZIALI TERRENO	2.54, 1.06, 2.56, 2.15, 4.10, 1.22, 1.15
PROGRESSIVE PROGETTO	−5.60, −5.27, −3.75, 0.00, 3.75, 4.64, 4.92
QUOTE PROGETTO	50.95, 50.98, 51.02, 51.07, 51.02, 51.00, 51.01
DISTANZE PARZIALI PROGETTO	1.52, 3.75, 3.75, 0.89

ALLINEAMENTO AL CENTRO ROTATORIA 1 BRACCIO 3
Sezione 2
Progressiva: 0+025.00
Scala: 1:200
Quota di Riferimento: 45.00

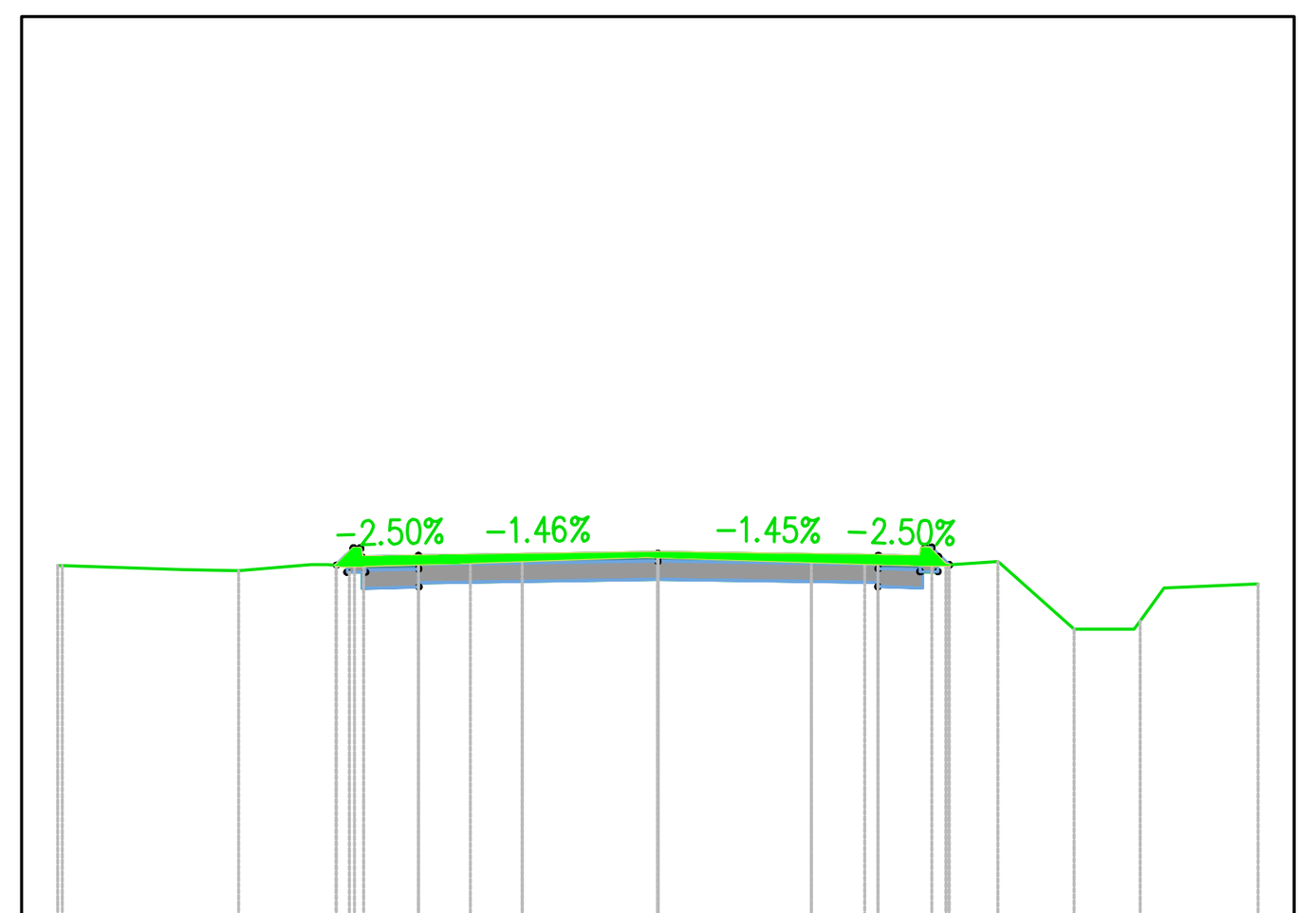

PROGRESSIVE TERRENO	−10.00, −9.92, −6.98, −4.91, −3.13, 3.45, 4.56, 5.66, 6.93, 8.03, 10.00
QUOTE TERRENO	50.85, 50.86, 50.77, 50.86, 50.91, 51.00, 50.89, 50.87, 50.92, 49.80, 49.94, 50.55
DISTANZE PARZIALI TERRENO	2.03, 1.21, 1.78, 2.92, 3.45, 1.12, 1.23, 1.57
PROGRESSIVE PROGETTO	−5.36, −5.32, −4.75, −3.99, −2.26, 2.56, 3.66, 4.22, 4.80, 4.85
QUOTE PROGETTO	50.86, 50.90, 51.00, 51.02, 51.05, 51.08, 51.04, 51.03, 51.01, 50.88, 50.87
DISTANZE PARZIALI PROGETTO	0.76, 1.73, 2.26, 2.56, 1.11, 0.56

ALLINEAMENTO AL CENTRO ROTATORIA 1 BRACCIO 3
Sezione 3
Progressiva: 0+050.00
Scala: 1:200
Quota di Riferimento: 45.00

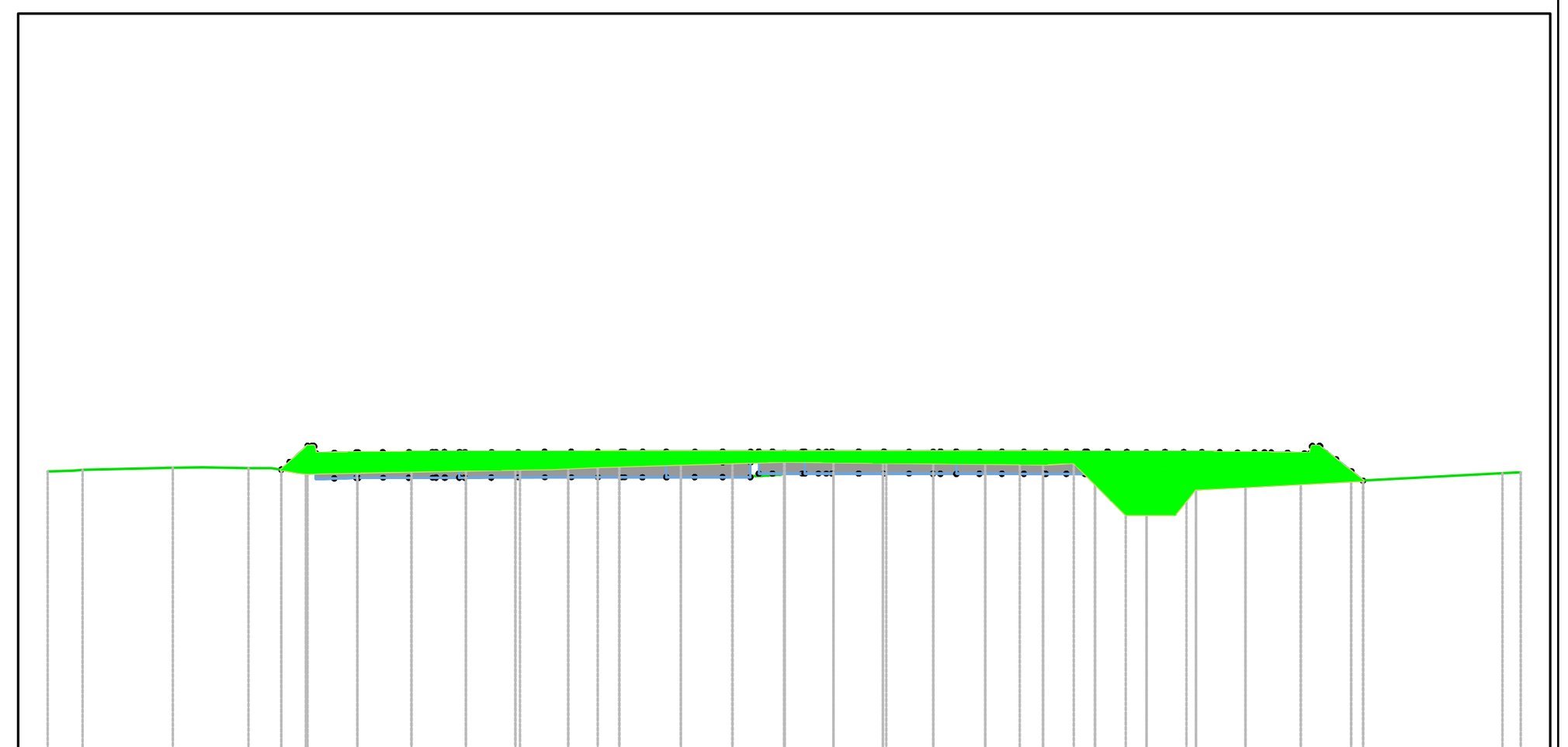

PROGRESSIVE TERRENO	−15.00, −14.29, −12.45, −10.91, −9.74, −5.38, −3.80, 0.00, 2.08, 4.79, 5.89, 6.96, 8.19, 14.63, 15.00
QUOTE TERRENO	50.68, 50.71, 50.76, 50.75, 50.64, 50.72, 50.77, 50.88, 50.86, 50.83, 50.86, 49.80, 50.09, 50.64, 50.66
DISTANZE PARZIALI TERRENO	1.84, 4.35, 3.80, 2.07, 2.71, 6.26
PROGRESSIVE PROGETTO	−10.24, −9.70, −8.69, −7.59, −6.48, −5.47, −4.40, −3.36, −2.10, −1.05, 1.00, 2.01, 3.03, 4.09, 5.27, 6.33, 7.38, 8.38, 9.39, 10.52, 11.54, 11.79
QUOTE PROGETTO	50.72, 51.20, 51.07, 51.07, 51.08, 51.08, 51.08, 51.08, 51.09, 51.09, 51.09, 51.09, 51.09, 51.09, 51.08, 51.08, 51.08, 51.08, 51.07, 51.07, 51.05, 50.69, 50.49
DISTANZE PARZIALI PROGETTO	0.36, 0.45, 1.00, 0.44, 0.26, 0.26, 0.31, 0.24

anas
GRUPPO FS ITALIANE

Struttura Territoriale Veneto e Friuli Venezia Giulia
Area gestione rete Veneto

Lavori di realizzazione di una rotatoria in loc. Spresiano al km. 34+000 della SS.13 "Pontebbana"

PROGETTO ESECUTIVO

GRUPPO DI PROGETTAZIONE ANAS	ASSISTENZA ALLA PROGETTAZIONE
PROGETTISTA PRINCIPALE *Ing. Antonino Gallo*	ASE ENGINEERING CONSULTING SRL Corso Porta Nuova, 99 - 37122 Verona - www.aseec.it *DIRETTORE TECNICO: Ing. Walter Cosenza*
VISTO: IL RESP. DEL PROCEDIMENTO *Dott. Ing. Umberto Vassallo*	CSP ASE ENGINEERING CONSULTING SRL Corso Porta Nuova, 99 - 37122 Verona - www.aseec.it *DIRETTORE TECNICO: Ing. Walter Cosenza*

SEZIONI DI PROGETTO 2/3

CODICE PPM	NOME FILE	REVISIONE
NEMSVE00424	T00PS00TRASZ01_A_SEZIONI DI PROGETTO.DWG CODICE ELAB. T00PS00TRASZ02	A

REV.	DESCRIZIONE	DATA	REDATTO	VERIFICATO	APPROVATO
D					
C					
B					
A					