| SCAVI E BONIFICHE | |
|---|---|
| STERRO | 0.423 mq |
| SCOTICO | 40.130 m |
| BONIFICA | 6.268 mq |
| GRADONATURA | 10.240 m |
| RILEVATI | |
| RILEVATO | 108.337 mq |
| TERRENO VEGETALE | 3.495 mq |
| SOVRASTRUTTURA STRADALE | |
| USURA IN CONGLOMERATO BITUMINOSO | 23.399 m |
| CONGLOMERATO BITUMINOSO PER COLLEGAMENTO | 23.399 m |
| BASE IN CONGLOMERATO BITUMINOSO | 23.399 m |
| MISTO GRANULARE STABILIZZATO A CEMENTO | 4.999 mq |
| MISTO GRANULARE STABILIZZATO A LEG. NAT. | 9.916 mq |
| MANUFATTI | |
| CORDOLO | 0.264 mq |
| SCAVI E BONIFICHE | |
| RIEMPIMENTO IN MISTO GRANULARE | 0.531 mq |

## SEZIONE N. : 217
QT. PROGETTO : 170.325
DIST.PROG. : 45+900.000
DIST.PREC. : 20.000
DIST.SUCC. : 20.000

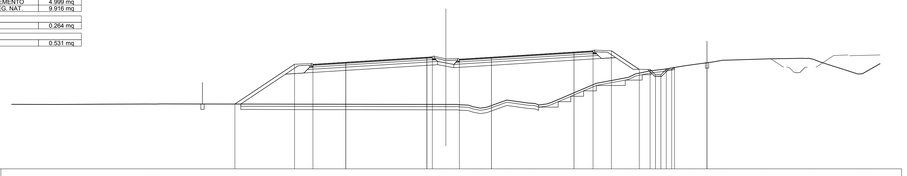

SCALA 1:200

QT.RIF. 160.000

| | |
|---|---|
| QUOTE TERRENO | 165.96 165.98 166.00 166.05 166.10 166.00 166.00 165.98 165.98 165.97 165.96 165.91 165.76 165.81 165.70 166.36 166.08 165.91 166.15 167.91 168.47 168.76 169.08 169.21 169.58 169.71 169.88 169.95 170.06 170.27 170.18 169.90 168.86 |
| QUOTE PROGETTO | 166.00 169.68 169.67 169.86 170.33 170.36 170.14 170.33 170.80 170.91 170.92 169.20 169.20 169.70 169.20 169.20 169.20 169.38 169.81 |
| DIST.PARZIALI PROGETTO | 5.52 1.70 3.04 7.50 0.50 2.50 2.97 7.64 1.75 1.70 2.58 1.00 0.50 0.50 0.50 0.50 0.50 3.00 |
| DIST. PROGR. PROGETTO | -19.51 -13.99 -12.29 -9.25 -1.75 -1.25 1.25 4.22 11.86 13.61 15.31 17.89 18.89 19.39 19.89 20.39 20.89 21.15 24.15 |

| SOVRASTRUTTURA STRADALE | |
|---|---|
| USURA IN CONGLOMERATO BITUMINOSO | 23.260 m |
| CONGLOMERATO BITUMINOSO PER COLLEGAMENTO | 23.260 m |

## SEZIONE N. : 218
QT. PROGETTO : 170.436
DIST.PROG. : 45+920.000
DIST.PREC. : 20.000
DIST.SUCC. : 20.000

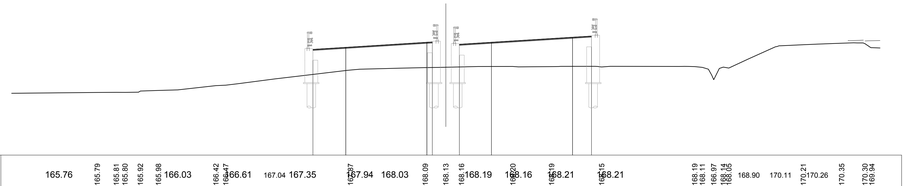

SCALA 1:200

QT.RIF. 160.000

| | |
|---|---|
| QUOTE TERRENO | 165.76 165.79 165.81 165.80 165.92 165.98 166.03 166.42 166.47 166.61 167.04 167.35 167.37 167.94 168.03 168.09 168.13 168.16 168.19 168.20 168.16 168.19 168.21 168.15 168.21 168.19 168.11 168.07 168.05 168.04 168.05 168.90 170.11 170.21 170.26 170.35 170.30 169.94 |
| QUOTE PROGETTO | 169.78 169.97 170.44 170.47 170.25 170.44 170.90 171.01 |
| DIST.PARZIALI PROGETTO | 3.04 7.50 0.50 2.50 2.97 7.50 1.75 |
| DIST. PROGR. PROGETTO | -12.29 -9.25 -1.75 -1.25 1.25 4.22 11.72 13.47 |

| SCAVI E BONIFICHE | |
|---|---|
| STERRO | 3.190 mq |
| SCOTICO | 45.719 m |
| BONIFICA | 11.949 mq |
| RILEVATI | |
| RILEVATO | 95.489 mq |
| TERRENO VEGETALE | 4.804 mq |
| SOVRASTRUTTURA STRADALE | |
| USURA IN CONGLOMERATO BITUMINOSO | 23.260 m |
| CONGLOMERATO BITUMINOSO PER COLLEGAMENTO | 23.260 m |
| BASE IN CONGLOMERATO BITUMINOSO | 23.260 m |
| MISTO GRANULARE STABILIZZATO A CEMENTO | 4.972 mq |
| MISTO GRANULARE STABILIZZATO A LEG. NAT. | 9.874 mq |
| MANUFATTI | |
| CORDOLO | 0.264 mq |
| SCAVI E BONIFICHE | |
| RIEMPIMENTO IN MISTO GRANULARE | 0.532 mq |

## SEZIONE N. : 219
QT. PROGETTO : 170.546
DIST.PROG. : 45+940.000
DIST.PREC. : 20.000
DIST.SUCC. : 20.000

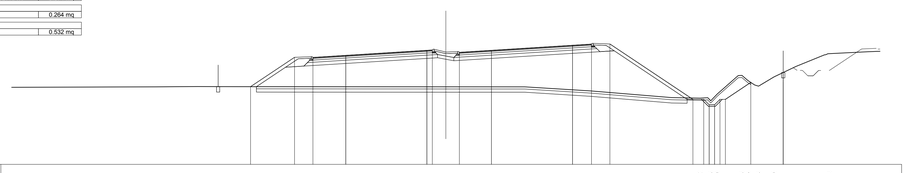

SCALA 1:200

QT.RIF. 160.000

| | |
|---|---|
| QUOTE TERRENO | 167.16 167.17 167.20 167.19 167.17 167.17 167.17 166.79 166.17 166.12 166.09 166.50 167.92 167.23 168.09 169.05 172.24 170.30 170.41 |
| QUOTE PROGETTO | 167.18 169.90 169.89 170.08 170.55 170.58 170.36 170.55 171.01 171.12 171.13 166.01 166.01 166.01 166.01 166.01 167.50 166.50 |
| DIST.PARZIALI PROGETTO | 4.07 1.70 3.04 7.50 0.50 2.50 2.97 7.50 1.75 1.70 7.68 1.00 0.50 0.50 0.50 0.50 2.35 3.00 |
| DIST. PROGR. PROGETTO | -18.06 -13.99 -12.29 -9.25 -1.75 -1.25 1.25 4.22 11.72 13.47 15.17 22.85 23.85 24.35 24.85 25.35 25.85 28.20 31.20 |

| SCAVI E BONIFICHE | |
|---|---|
| STERRO | 0.598 mq |
| SCOTICO | 43.634 m |
| BONIFICA | 12.026 mq |
| RILEVATI | |
| RILEVATO | 99.918 mq |
| TERRENO VEGETALE | 4.900 mq |
| SOVRASTRUTTURA STRADALE | |
| USURA IN CONGLOMERATO BITUMINOSO | 23.260 m |
| CONGLOMERATO BITUMINOSO PER COLLEGAMENTO | 23.260 m |
| BASE IN CONGLOMERATO BITUMINOSO | 23.260 m |
| MISTO GRANULARE STABILIZZATO A CEMENTO | 4.972 mq |
| MISTO GRANULARE STABILIZZATO A LEG. NAT. | 9.873 mq |
| MANUFATTI | |
| CORDOLO | 0.264 mq |
| SCAVI E BONIFICHE | |
| RIEMPIMENTO IN MISTO GRANULARE | 0.530 mq |

## SEZIONE N. : 220
QT. PROGETTO : 170.657
DIST.PROG. : 45+960.000
DIST.PREC. : 20.000
DIST.SUCC. : 20.000

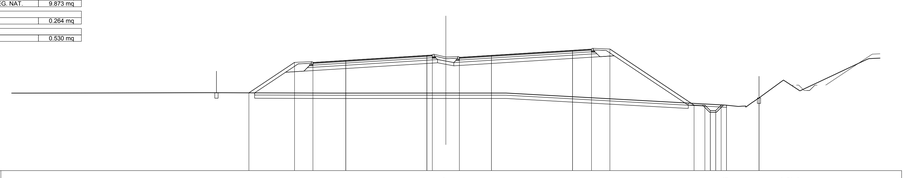

SCALA 1:200

QT.RIF. 160.000

| | |
|---|---|
| QUOTE TERRENO | 167.18 167.20 167.19 167.17 167.17 167.17 166.06 166.71 168.27 167.37 168.28 170.37 |
| QUOTE PROGETTO | 167.19 170.01 170.00 170.19 170.66 170.69 170.47 170.66 171.12 171.23 171.24 166.05 166.05 166.05