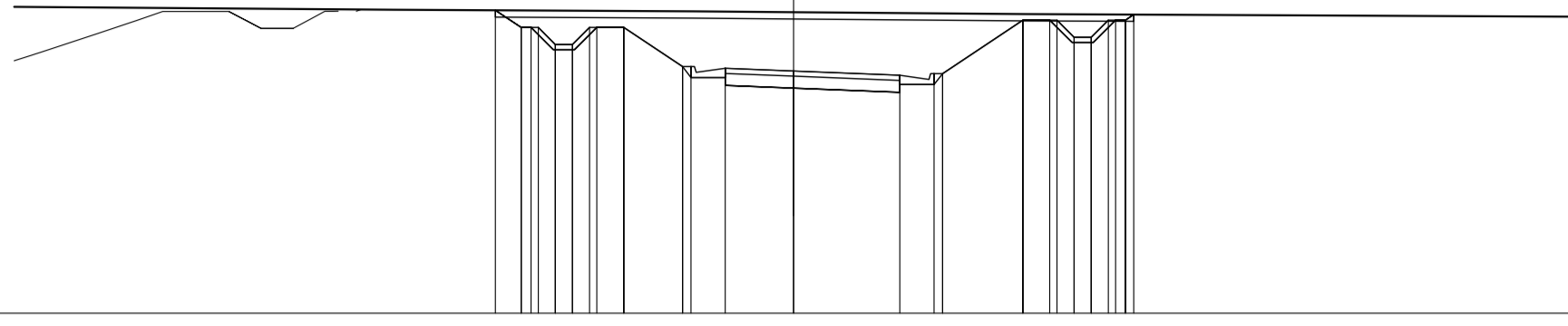


SCAVI E BONIFICHE	
STERRO	20.705 mq
SCOTICO	18,672 m
COMPATTAZIONE PIANO DI POSA IN SCAVO	5.111 m
SOVRASTRUTTURA STRADALE	
PIETRISCO CALCREO STABILIZZATO	5.107 m
STRATO DI MATERIALE ARIDO DA CAVA	5.107 m
MANUFATTI	
CANALETTA	0,446 mq

SEZIONE N. : 13
 QT. PROGETTO : 171.092
 DIST.PROG. : 0+131.443
 DIST.PREC. : 8.182
 DIST.SUCC. : 8.557



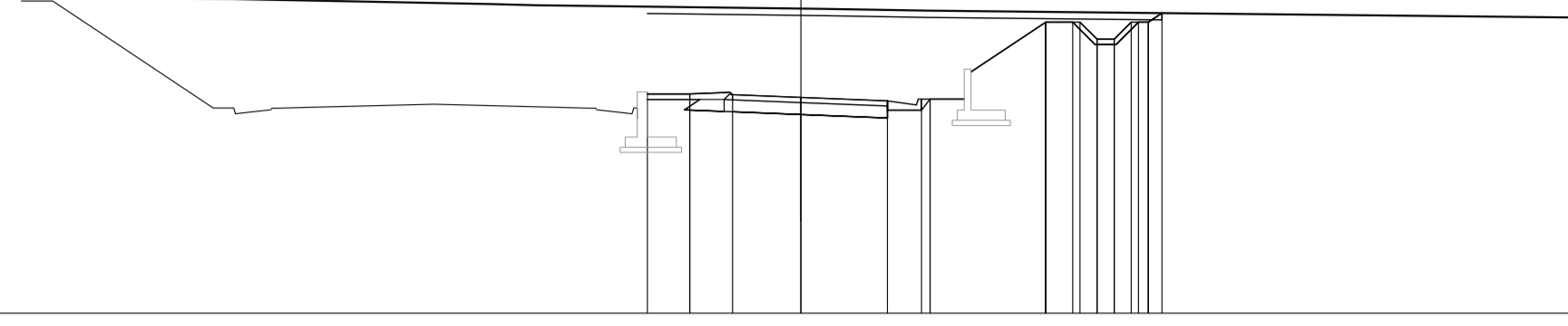
SCALA 1:200

QT.RIF. 164.000

QUOTE TERRENO	172.89	172.84	172.82	172.76	172.73
QUOTE PROGETTO	172.87 172.87 172.87 171.87 171.87 171.87 171.22 171.22 171.22 171.09	172.87 172.87 172.87 171.87 171.87 171.87 171.22 171.22 171.22 171.09	172.82 172.82 172.82 171.82 171.82 171.82 171.22 171.22 171.22 171.09	172.76 172.76 172.76 171.76 171.76 171.76 171.22 171.22 171.22 171.09	172.73 172.73 172.73 171.73 171.73 171.73 171.22 171.22 171.22 171.09
DIST.PARZIALI PROGETTO	0.75 0.80 0.50 0.79 0.79 0.79 1.00 1.00 1.00 3.11	0.80 0.50 0.79 0.79 0.79 0.79 1.00 1.00 1.00 3.11	0.75 0.80 0.50 0.79 0.79 0.79 1.00 1.00 1.00 3.11	0.75 0.80 0.50 0.79 0.79 0.79 1.00 1.00 1.00 3.11	0.75 0.80 0.50 0.79 0.79 0.79 1.00 1.00 1.00 3.11
DIST. PROGR. PROGETTO	-8.72 -7.96 -7.97 -6.97 -6.97 -6.97 -4.97 -3.25 -3.00 0.00	-8.72 -7.96 -7.97 -6.97 -6.97 -6.97 -4.97 -3.25 -3.00 0.00	-8.72 -7.96 -7.97 -6.97 -6.97 -6.97 -4.97 -3.25 -3.00 0.00	-8.72 -7.96 -7.97 -6.97 -6.97 -6.97 -4.97 -3.25 -3.00 0.00	-8.72 -7.96 -7.97 -6.97 -6.97 -6.97 -4.97 -3.25 -3.00 0.00

SCAVI E BONIFICHE	
STERRO	27,963 mq
SCOTICO	15,048 m
COMPATTAZIONE PIANO DI POSA IN SCAVO	4.534 m
RILEVATI	
TERRENO VEGETALE	0.746 mq
SOVRASTRUTTURA STRADALE	
PIETRISCO CALCREO STABILIZZATO	4.774 m
STRATO DI MATERIALE ARIDO DA CAVA	6.319 m
MANUFATTI	
CANALETTA	0,223 mq

SEZIONE N. : 16
 QT. PROGETTO : 170.319
 DIST.PROG. : 0+160.719
 DIST.PREC. : 8.181
 DIST.SUCC. : 4.265



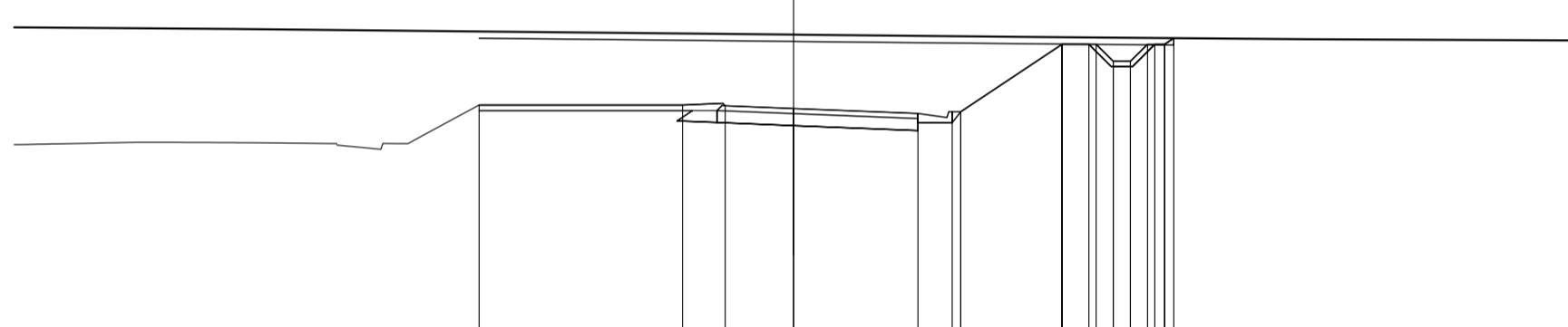
SCALA 1:200

QT.RIF. 164.000

QUOTE TERRENO	173.05	173.02	172.92	172.86
QUOTE PROGETTO	170.45 170.45 170.40 170.32 170.22 170.27 172.53 172.53 172.03 172.53 172.53 172.53	170.45 170.45 170.40 170.32 170.22 170.27 172.53 172.53 172.03 172.53 172.53 172.53	170.45 170.45 170.40 170.32 170.22 170.27 172.53 172.53 172.03 172.53 172.53 172.53	170.45 170.45 170.40 170.32 170.22 170.27 172.53 172.53 172.03 172.53 172.53 172.53
DIST.PARZIALI PROGETTO	1.24 1.25 2.00 2.53 1.00 3.38 0.79 0.80 0.50 0.79 0.79 0.79	1.24 1.25 2.00 2.53 1.00 3.38 0.79 0.80 0.50 0.79 0.79 0.79	1.24 1.25 2.00 2.53 1.00 3.38 0.79 0.80 0.50 0.79 0.79 0.79	1.24 1.25 2.00 2.53 1.00 3.38 0.79 0.80 0.50 0.79 0.79 0.79
DIST. PROGR. PROGETTO	-4.49 -3.25 -2.00 -0.00 -2.53 3.78 7.16 7.95 6.66 6.66 6.66 10.56	-4.49 -3.25 -2.00 -0.00 -2.53 3.78 7.16 7.95 6.66 6.66 6.66 10.56	-4.49 -3.25 -2.00 -0.00 -2.53 3.78 7.16 7.95 6.66 6.66 6.66 10.56	-4.49 -3.25 -2.00 -0.00 -2.53 3.78 7.16 7.95 6.66 6.66 6.66 10.56

SCAVI E BONIFICHE	
STERRO	36,625 mq
SCOTICO	20,319 m
COMPATTAZIONE PIANO DI POSA IN SCAVO	5.886 m
RILEVATI	
TERRENO VEGETALE	1.451 mq
SOVRASTRUTTURA STRADALE	
PIETRISCO CALCREO STABILIZZATO	5.881 m
STRATO DI MATERIALE ARIDO DA CAVA	7.956 m
MANUFATTI	
CANALETTA	0,223 mq

SEZIONE N. : 14
 QT. PROGETTO : 170.686
 DIST.PROG. : 0+140.000
 DIST.PREC. : 8.557
 DIST.SUCC. : 12.538



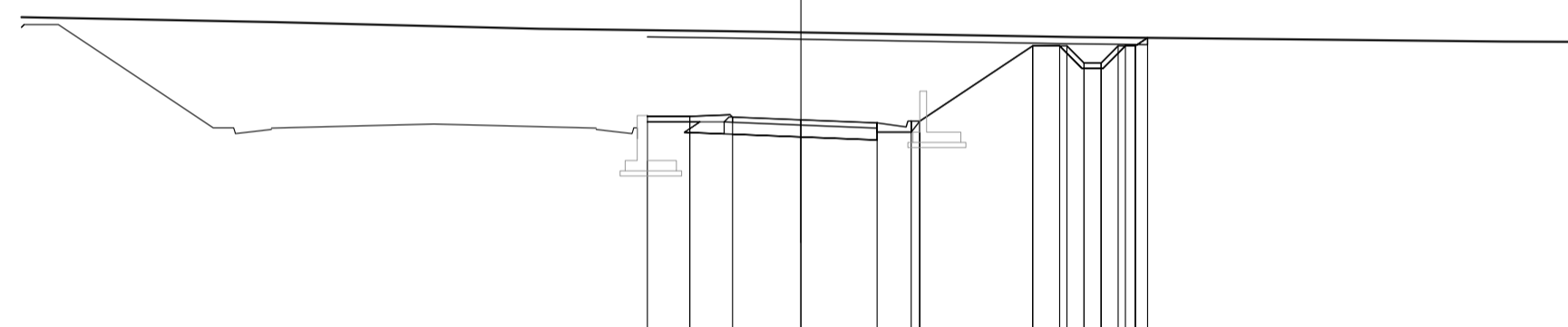
SCALA 1:200

QT.RIF. 164.000

QUOTE TERRENO	173.01	172.96	172.85	172.78	172.71
QUOTE PROGETTO	170.79 170.79 170.79 170.69 170.54 170.59 172.57 172.57 172.07 172.57 172.57 172.57	170.79 170.79 170.79 170.69 170.54 170.59 172.57 172.57 172.07 172.57 172.57 172.57	170.79 170.79 170.79 170.69 170.54 170.59 172.57 172.57 172.07 172.57 172.57 172.57	170.79 170.79 170.79 170.69 170.54 170.59 172.57 172.57 172.07 172.57 172.57 172.57	170.79 170.79 170.79 170.69 170.54 170.59 172.57 172.57 172.07 172.57 172.57 172.57
DIST.PARZIALI PROGETTO	5.95 1.25 2.00 3.64 1.00 2.96 0.79 0.80 0.50 0.79 0.79 0.79	5.95 1.25 2.00 3.64 1.00 2.96 0.79 0.80 0.50 0.79 0.79 0.79	5.95 1.25 2.00 3.64 1.00 2.96 0.79 0.80 0.50 0.79 0.79 0.79	5.95 1.25 2.00 3.64 1.00 2.96 0.79 0.80 0.50 0.79 0.79 0.79	5.95 1.25 2.00 3.64 1.00 2.96 0.79 0.80 0.50 0.79 0.79 0.79
DIST. PROGR. PROGETTO	-9.20 -3.25 -2.00 -0.00 -3.64 -4.89 -7.85 -8.64 -8.64 -10.35 -10.56 -10.56 -11.12	-9.20 -3.25 -2.00 -0.00 -3.64 -4.89 -7.85 -8.64 -8.64 -10.35 -10.56 -10.56 -11.12	-9.20 -3.25 -2.00 -0.00 -3.64 -4.89 -7.85 -8.64 -8.64 -10.35 -10.56 -10.56 -11.12	-9.20 -3.25 -2.00 -0.00 -3.64 -4.89 -7.85 -8.64 -8.64 -10.35 -10.56 -10.56 -11.12	-9.20 -3.25 -2.00 -0.00 -3.64 -4.89 -7.85 -8.64 -8.64 -10.35 -10.56 -10.56 -11.12

SCAVI E BONIFICHE	
STERRO	26,465 mq
SCOTICO	14,629 m
COMPATTAZIONE PIANO DI POSA IN SCAVO	4.233 m
RILEVATI	
TERRENO VEGETALE	0.762 mq
SOVRASTRUTTURA STRADALE	
PIETRISCO CALCREO STABILIZZATO	4.267 m
STRATO DI MATERIALE ARIDO DA CAVA	6.319 m
MANUFATTI	
CANALETTA	0,223 mq

SEZIONE N. : 17
 QT. PROGETTO : 170.353
 DIST.PROG. : 0+164.984
 DIST.PREC. : 4.265
 DIST.SUCC. : 33.350



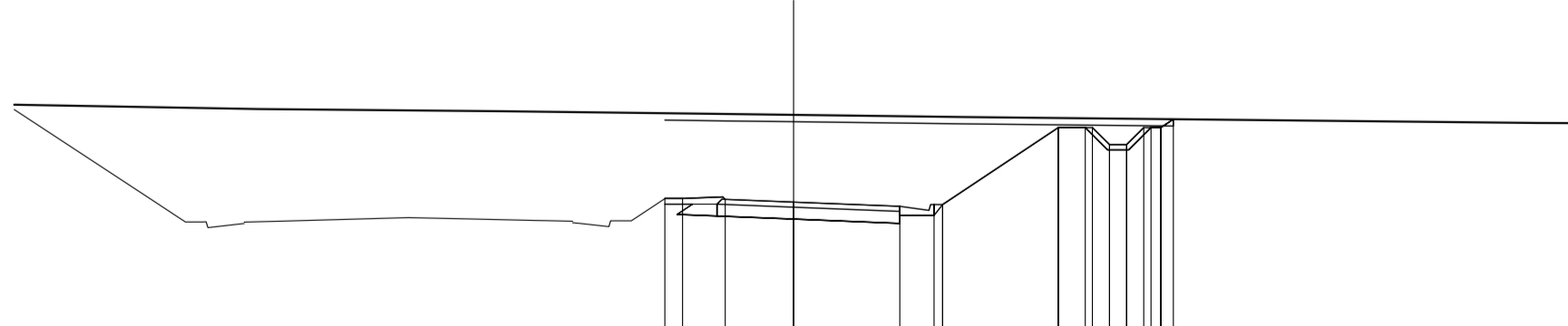
SCALA 1:200

QT.RIF. 164.000

QUOTE TERRENO	173.21	173.02	172.95	172.91	172.78	172.65
QUOTE PROGETTO	170.48 170.48 170.43 170.35 170.26 170.31 172.52 172.52 172.02 172.52 172.52 172.52	170.48 170.48 170.43 170.35 170.26 170.31 172.52 172.52 172.02 172.52 172.52 172.52	170.48 170.48 170.43 170.35 170.26 170.31 172.52 172.52 172.02 172.52 172.52 172.52	170.48 170.48 170.43 170.35 170.26 170.31 172.52 172.52 172.02 172.52 172.52 172.52	170.48 170.48 170.43 170.35 170.26 170.31 172.52 172.52 172.02 172.52 172.52 172.52	170.48 170.48 170.43 170.35 170.26 170.31 172.52 172.52 172.02 172.52 172.52 172.52
DIST.PARZIALI PROGETTO	1.24 1.00 2.00 2.23 1.00 3.30 0.79 0.80 0.50 0.79 0.79 0.79	1.24 1.00 2.00 2.23 1.00 3.30 0.79 0.80 0.50 0.79 0.79 0.79	1.24 1.00 2.00 2.23 1.00 3.30 0.79 0.80 0.50 0.79 0.79 0.79	1.24 1.00 2.00 2.23 1.00 3.30 0.79 0.80 0.50 0.79 0.79 0.79	1.24 1.00 2.00 2.23 1.00 3.30 0.79 0.80 0.50 0.79 0.79 0.79	1.24 1.00 2.00 2.23 1.00 3.30 0.79 0.80 0.50 0.79 0.79 0.79
DIST. PROGR. PROGETTO	-4.49 -3.25 -2.00 -0.00 -2.23 -3.48 -6.78 -7.57 -8.28 -8.28 -8.49 -10.14	-4.49 -3.25 -2.00 -0.00 -2.23 -3.48 -6.78 -7.57 -8.28 -8.28 -8.49 -10.14	-4.49 -3.25 -2.00 -0.00 -2.23 -3.48 -6.78 -7.57 -8.28 -8.28 -8.49 -10.14	-4.49 -3.25 -2.00 -0.00 -2.23 -3.48 -6.78 -7.57 -8.28 -8.28 -8.49 -10.14	-4.49 -3.25 -2.00 -0.00 -2.23 -3.48 -6.78 -7.57 -8.28 -8.28 -8.49 -10.14	-4.49 -3.25 -2.00 -0.00 -2.23 -3.48 -6.78 -7.57 -8.28 -8.28 -8.49 -10.14

SCAVI E BONIFICHE	
STERRO	28,522 mq
SCOTICO	14,871 m
COMPATTAZIONE PIANO DI POSA IN SCAVO	5.355 m
RILEVATI	
TERRENO VEGETALE	0.558 mq
SOVRASTRUTTURA STRADALE	
PIETRISCO CALCREO STABILIZZATO	5.351 m
STRATO DI MATERIALE ARIDO DA CAVA	7.426 m
MANUFATTI	
CANALETTA	0,223 mq

SEZIONE N. : 15
 QT. PROGETTO : 170.359
 DIST.PROG. : 0+152.538
 DIST.PREC. : 12.538
 DIST.SUCC. : 8.181



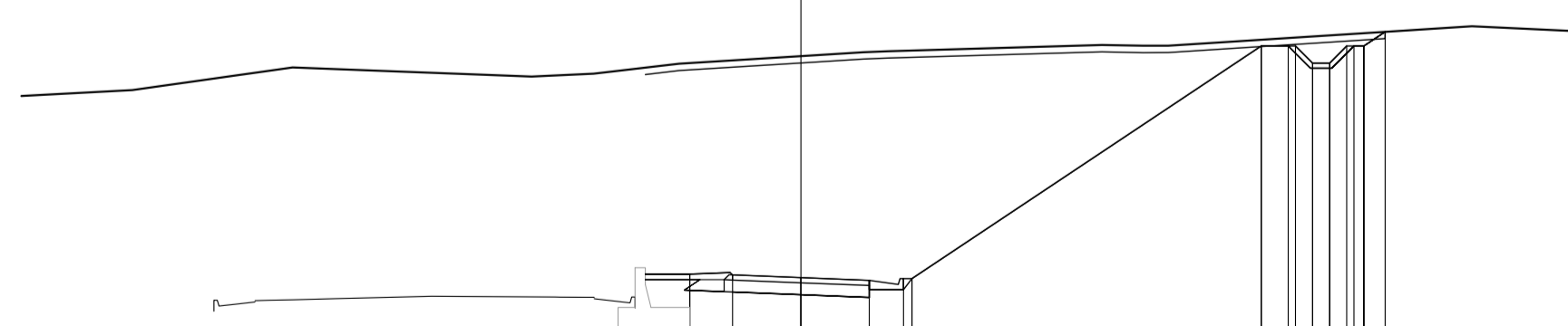
SCALA 1:200

QT.RIF. 164.000

QUOTE TERRENO	173.08	173.02	172.94	172.91	172.85	172.67
QUOTE PROGETTO	170.46 170.46 170.44 170.36 170.24 170.29 172.54 172.54 172.04 172.54 172.54 172.54	170.46 170.46 170.44 170.36 170.24 170.29 172.54 172.54 172.04 172.54 172.54 172.54	170.46 170.46 170.44 170.36 170.24 170.29 172.54 172.54 172.04 172.54 172.54 172.54	170.46 170.46 170.44 170.36 170.24 170.29 172.54 172.54 172.04 172.54 172.54 172.54	170.46 170.46 170.44 170.36 170.24 170.29 172.54 172.54 172.04 172.54 172.54 172.54	170.46 170.46 170.44 170.36 170.24 170.29 172.54 172.54 172.04 172.54 172.54 172.54
DIST.PARZIALI PROGETTO	0.51 1.25 2.00 3.11 1.00 3.38 0.79 0.80 0.50 0.79 0.79 0.79	0.51 1.25 2.00 3.11 1.00 3.38 0.79 0.80 0.50 0.79 0.79 0.79	0.51 1.25 2.00 3.11 1.00 3.38 0.79 0.80 0.50 0.79 0.79 0.79	0.51 1.25 2.00 3.11 1.00 3.38 0.79 0.80 0.50 0.79 0.79 0.79	0.51 1.25 2.00 3.11 1.00 3.38 0.79 0.80 0.50 0.79 0.79 0.79	0.51 1.25 2.00 3.11 1.00 3.38 0.79 0.80 0.50 0.79 0.79 0.79
DIST. PROGR. PROGETTO	-3.76 -3.25 -2.00 -0.00 -3.11 -4.36 -7.74 -8.53 -9.24 -9.74 -10.24 -10.45 -11.11	-3.76 -3.25 -2.00 -0.00 -3.11 -4.36 -7.74 -8.53 -9.24 -9.74 -10.24 -10.45 -11.11	-3.76 -3.25 -2.00 -0.00 -3.11 -4.36 -7.74 -8.53 -9.24 -9.74 -10.24 -10.45 -11.11	-3.76 -3.25 -2.00 -0.00 -3.11 -4.36 -7.74 -8.53 -9.24 -9.74 -10.24 -10.45 -11.11	-3.76 -3.25 -2.00 -0.00 -3.11 -4.36 -7.74 -8.53 -9.24 -9.74 -10.24 -10.45 -11.11	-3.76 -3.25 -2.00 -0.00 -3.11 -4.36 -7.74 -8.53 -9.24 -9.74 -10.24 -10.45 -11.11

SCAVI E BONIFICHE	
STERRO	84,947 mq
SCOTICO	21,636 m
COMPATTAZIONE PIANO DI POSA IN SCAVO	4.004 m
RILEVATI	
TERRENO VEGETALE	0.764 mq
SOVRASTRUTTURA STRADALE	
PIETRISCO CALCREO STABILIZZATO	4.244 m
STRATO DI MATERIALE ARIDO DA CAVA	6.319 m
MANUFATTI	
CANALETTA	0,223 mq

SEZIONE N. : 18
 QT. PROGETTO : 172.145
 DIST.PROG. : 0+198.334
 DIST.PREC. : 33.350
 DIST.SUCC. : 1.666



SCALA 1:200

QT.RIF. 168.000

QUOTE TERRENO	177.64	178.30	178.03	178.12	178.41	178.63	178.75	178.78	178.96	178.94	179.51
QUOTE PROGETTO	172.28 172.28 172.23 172.15 172.07 172.12 178.93 178.93 178.43 178.93 178.93 178.93	172.28 172.28 172.23 172.15 172.07 172.12 178.93 178.93 178.43 178.93 178.93 178.93	172.28 172.28 172.23 172.15 172.07 172.12 178.93 178.93 178.43 178.93 178.93 178.93	172.28 172.28 172.23 172.15 172.07 172.12 178.93 178.93 178.43 178.93 178.93 178.93	172.28 172.28 172.23 172.15 172.07 172.12 178.93 178.93 178.43 178.93 178.93 178.93	172.28 172.28 172.23 172.15 172.07 172.12 178.93 178.93 178.43 178.93 178.93 178.93					
DIST.PARZIALI PROGETTO	1.25 2.00 2.00 1.00 10.22 0.79 0.80 0.50 0.79 0.79 0.79	1.25 2.00 2.00 1.00 10.22 0.79 0.80 0.50 0.79 0.79 0.79	1.25 2.00 2.00 1.00 10.22 0.79 0.80 0.50 0.79 0.79 0.79	1.25 2.00 2.00 1.00 10.22 0.79 0.80 0.50 0.79 0.79 0.79	1.25 2.00 2.00 1.00 10.22 0.79 0.80 0.50 0.79 0.79 0.79	1.25 2.00 2.00 1.00 10.22 0.79 0.80 0.50 0.79 0.79 0.79					
DIST. PROGR. PROGETTO	-3.25 -2.00 -0.00 -2.00 -3.00 -3.25 -13.47 -14.25 -14.97 -15.97 -16.18 -16.47 -17.09	-3.25 -2.00 -0.00 -2.00 -3.00 -3.25 -13.47 -14.25 -14.97 -15.97 -16.18 -16.47 -17.09	-3.25 -2.00 -0.00 -2.00 -3.00 -3.25 -13.47 -14.25 -14.97 -15.97 -16.18 -16.47 -17.09	-3.25 -2.00 -0.00 -2.00 -3.00 -3.25 -13.47 -14.25 -14.97 -15.97 -16.18 -16.47 -17.09	-3.25 -2.00 -0.00 -2.00 -3.00 -3.25 -13.47						