

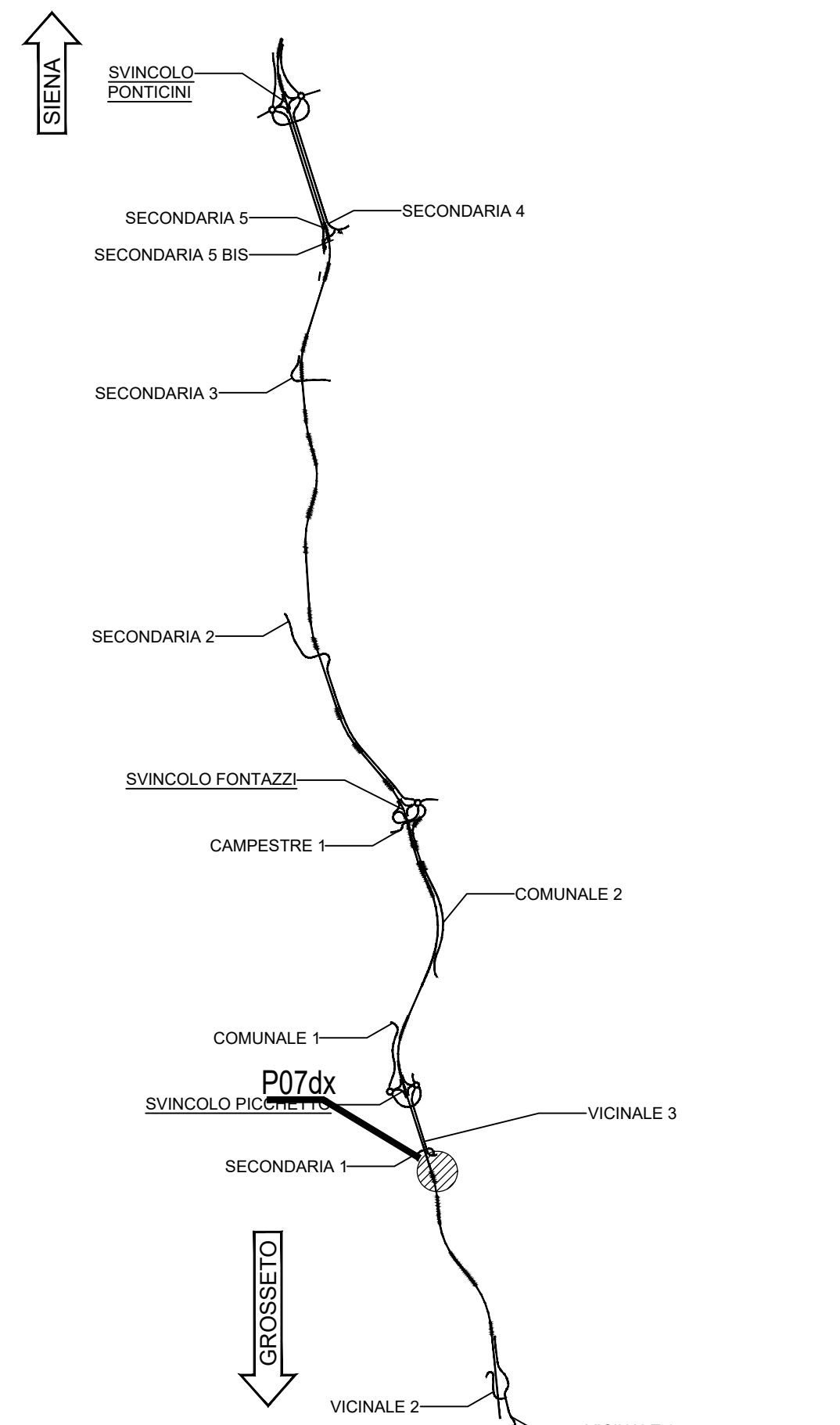


KEYPLAN



NOTE GENERALI

- TUTTE LE MISURE SONO ESPRESSE IN CENTIMETRI, SALVO OVE DIVERSAMENTE INDICATO
PER LE CARATTERISTICHE DEI MATERIALI FARE RIFERIMENTO ALL'ELABORATO T00-OS00-STR-SC01

Table with 3 columns: NP, Posizione X, Posizione Y. Contains coordinate data for stations 001 to 036.

Table with 3 columns: NP, Posizione X, Posizione Y. Contains coordinate data for stations 035 to 071.

Table with 3 columns: NP, Posizione X, Posizione Y. Contains coordinate data for stations 071 to 106.

Table with 3 columns: NP, Posizione X, Posizione Y. Contains coordinate data for stations 106 to 141.

Table with 3 columns: NP, Posizione X, Posizione Y. Contains coordinate data for stations 141 to 176.

Project information block including logos for Sanas, Sintagma, and ICARIA, project title 'ITINERARIO INTERNAZIONALE E78 S.G.C. GROSSETO - FANO', and a table for revision history.