SCAVO	1.59 m³
VEGETALE	0.07 m³
FONDAZIONE STRADALE	1.31 m³
CONGLOMERATO BITUMINOSO	6.34 m

SEZIONE N° 1
PROGRESSIVA: -0+000.000
QUOTA PROGETTO: 133.973

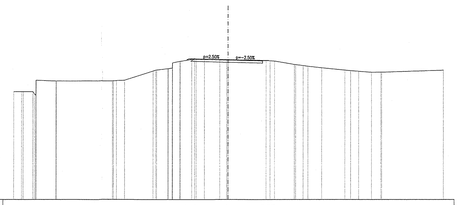

SCALA 1:200

Q. R. 121.000

QUOTE PROGETTO STRATO SUP.	134.17 134.16 134.15 133.97 133.89 133.88
QUOTE TERRENO	133.90 133.92 133.93 133.94 133.95 133.96 133.97 133.98 133.99 134.00 134.01 134.02 134.03 134.04 134.05 134.06 134.07 134.08 134.09 134.10 134.11 134.12 134.13 134.14 134.15 134.16 134.17 134.18 134.19 134.20 134.21 134.22 134.23 134.24 134.25 134.26 134.27 134.28 134.29 134.30 134.31 134.32 134.33 134.34 134.35 134.36 134.37 134.38 134.39 134.40 134.41 134.42 134.43 134.44 134.45 134.46 134.47 134.48 134.49 134.50 134.51 134.52 134.53 134.54 134.55 134.56 134.57 134.58 134.59 134.60 134.61 134.62 134.63 134.64 134.65 134.66 134.67 134.68 134.69 134.70 134.71 134.72 134.73 134.74 134.75 134.76 134.77 134.78 134.79 134.80 134.81 134.82 134.83 134.84 134.85 134.86 134.87 134.88 134.89 134.90 134.91 134.92 134.93 134.94 134.95 134.96 134.97 134.98 134.99
DISTANZE PARZIALI STRATO SUP.	0.10 3.10 3.24 0.16
DISTANZE PROGETTO STRATO SUP.	-0.16 -3.10 0.00 3.24 3.40
TERRENO	0.76 0.08 1.87 5.27 0.76 2.66 0.08 0.08 0.08 0.07 0.07 1.42 0.10 2.56 0.10 1.83 0.08 0.08 1.29 2.16 0.54 0.10 1.10 0.87 5.70

SCAVO	4.46 m³
FONDAZIONE STRADALE	1.36 m³
CONGLOMERATO BITUMINOSO	6.78 m

SEZIONE N° 2
PROGRESSIVA: 0+013.167
QUOTA PROGETTO: 134.100

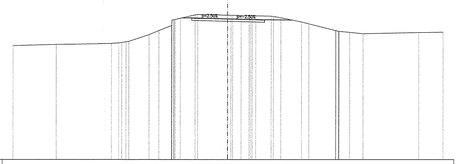

SCALA 1:200

Q. R. 121.000

QUOTE PROGETTO STRATO SUP.	134.17 134.16 134.15 134.13 133.99
QUOTE TERRENO	133.99 133.70 133.78 133.85 133.86 133.88 133.92 133.96 134.00 134.04 134.08 134.12 134.16 134.20 134.24 134.28 134.32 134.36 134.40 134.44 134.48 134.52 134.56 134.60 134.64 134.68 134.72 134.76 134.80 134.84 133.71 132.82 132.85
DISTANZE PARZIALI STRATO SUP.	0.02 3.32 3.46 0.05 1.95
DISTANZE PROGETTO STRATO SUP.	-0.02 -3.32 0.00 3.46 3.51 -1.95
TERRENO	4.02 5.18 0.70 0.08 1.87 0.49 1.18 0.70 1.37 2.76 0.78 0.78 0.78 1.42 0.49 1.91 0.49 2.50 0.98 1.24 5.17 2.24

SCAVO	9.76 m³
RILEVATO	4.42 m³
VEGETALE	1.12 m³
FONDAZIONE STRADALE	1.11 m³
CONGLOMERATO BITUMINOSO	5.54 m

SEZIONE N° 3
PROGRESSIVA: 0+021.510
QUOTA PROGETTO: 133.855

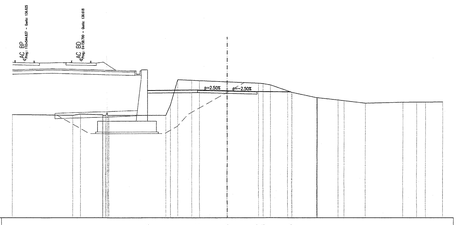

SCALA 1:200

Q. R. 122.000

QUOTE PROGETTO STRATO SUP.	133.88 133.43 133.88 133.78 133.75
QUOTE TERRENO	131.63 132.16 131.68 132.68 132.69 132.70 133.43 134.82 134.80 134.79 134.48 134.42 134.41 134.07 133.95 133.91 133.90 133.84 132.71 132.79 132.80 132.80 132.82
DISTANZE PARZIALI STRATO SUP.	4.66 2.73 2.81 0.10 2.52
DISTANZE PROGETTO STRATO SUP.	-7.39 -2.73 0.00 2.81 2.91 -2.52 -3.88
TERRENO	5.82 0.70 2.08 5.31 0.70 1.31 0.70 2.57 2.94 0.70 0.70 1.54 2.28 1.94 0.70 1.98 3.50 1.27 0.70 1.59

SCAVO	9.14 m³
VEGETALE	0.37 m³
FONDAZIONE STRADALE	1.00 m³
CONGLOMERATO BITUMINOSO	5.00 m

SEZIONE N° 4
PROGRESSIVA: 0+029.854
QUOTA PROGETTO: 133.610

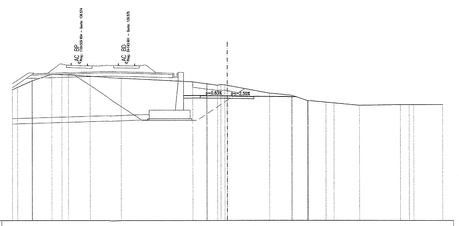

SCALA 1:200

Q. R. 122.000

QUOTE PROGETTO STRATO SUP.	133.43 133.63 133.61 133.55 133.54 133.51
QUOTE TERRENO	134.18 134.39 134.60 135.61 135.63 135.54 135.42 135.24 134.90 134.70 134.69 134.59 134.58 134.56 133.84 133.84 133.83 133.73 133.72 133.71 132.78 132.78 132.80 132.78
DISTANZE PARZIALI STRATO SUP.	1.54 2.50 2.50 0.05 3.35
DISTANZE PROGETTO STRATO SUP.	-1.54 -2.50 0.00 2.50 2.55 -0.45
TERRENO	0.48 1.36 1.81 0.94 0.61 2.00 2.93 6.85 1.30 0.70 0.70 3.95 2.05 1.45 1.66 0.75 2.37 3.81 0.89 0.70 2.67

SCAVO	6.10 m³
VEGETALE	0.37 m³
FONDAZIONE STRADALE	2.31 m³
CONGLOMERATO BITUMINOSO	11.56 m

SEZIONE N° 5
PROGRESSIVA: 0+037.760
QUOTA PROGETTO: 133.470

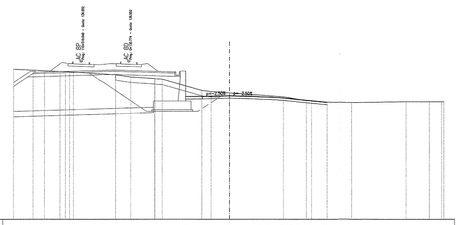

SCALA 1:200

Q. R. 122.000

QUOTE PROGETTO STRATO SUP.	133.39 133.41 133.47 133.51 133.52 133.55 133.56 133.58 133.59 133.61 133.63 133.64 133.72 133.82 133.87
QUOTE TERRENO	132.61 132.83 132.78 133.21 133.59 133.66 133.39 133.20 132.95 132.93 133.05 133.06 133.72 133.95 133.93 133.91 133.89 133.87 133.85 133.83 133.81 133.79 133.77 133.75 133.73 133.71 133.69 133.67 133.65 133.63 133.61 133.59 133.57 133.55 133.53 133.51 133.49 133.47 133.45 133.43 133.41 133.39 133.37 133.35 133.33 133.31 133.29 133.27 133.25 133.23 133.21 133.19 133.17