Anas SpA

Direzione Centrale Progettazione

CUP F2602000340001 CIG 652449686B

Cagliaritana

GARA CA 08/15 - NUOVA SS 554 CAGLIARITANA

ADEGUAMENTO DELL'ASSE ATTREZZATO URBANO ED ELIMINAZIONE DELLE INTERSEZIONI A RASO DAL KM 1+500 AL KM 11+850

PROGETTO DEFINITIVO

SVINCOLI

PROGETTO STRADALE

ADEGUAMENTO SVINCOLO SS.125 dir - km.10+600 (SV09)

Quaderno delle sezioni - Ramo B

CODICE PROGETTO			CODICE ELABORATO					SCALA	DATA	
progetto	liv.	numero	campo 1	campo 2	campo 3	campo 4	rev			
D P C A 0 6	D	1 5 0 1	V 0 8	P S 1 0	T R A	S Z 0 2	B	1:200	30/11/19	30.16

CONCORRENTE:

ASTALDI

PROGETTISTA INDICATO COSTITUENDO R.T.P.

Capogruppo Mandataria R.T.P.

SWS™

Mandante

ASTALDI

Mandante

ING. FRANCESCA LEO

RESPONSABILE DELL'INTEGRAZIONE FRA LE PRESTAZIONI SPECIALISTICHE

Ing. Paolo Cucino

RESPONSABILE ELABORATO

Ing. Paolo Cucino

PROFILO SV09_RAMO_B

SEZIONE 1

PROGRESSIVA 0.00

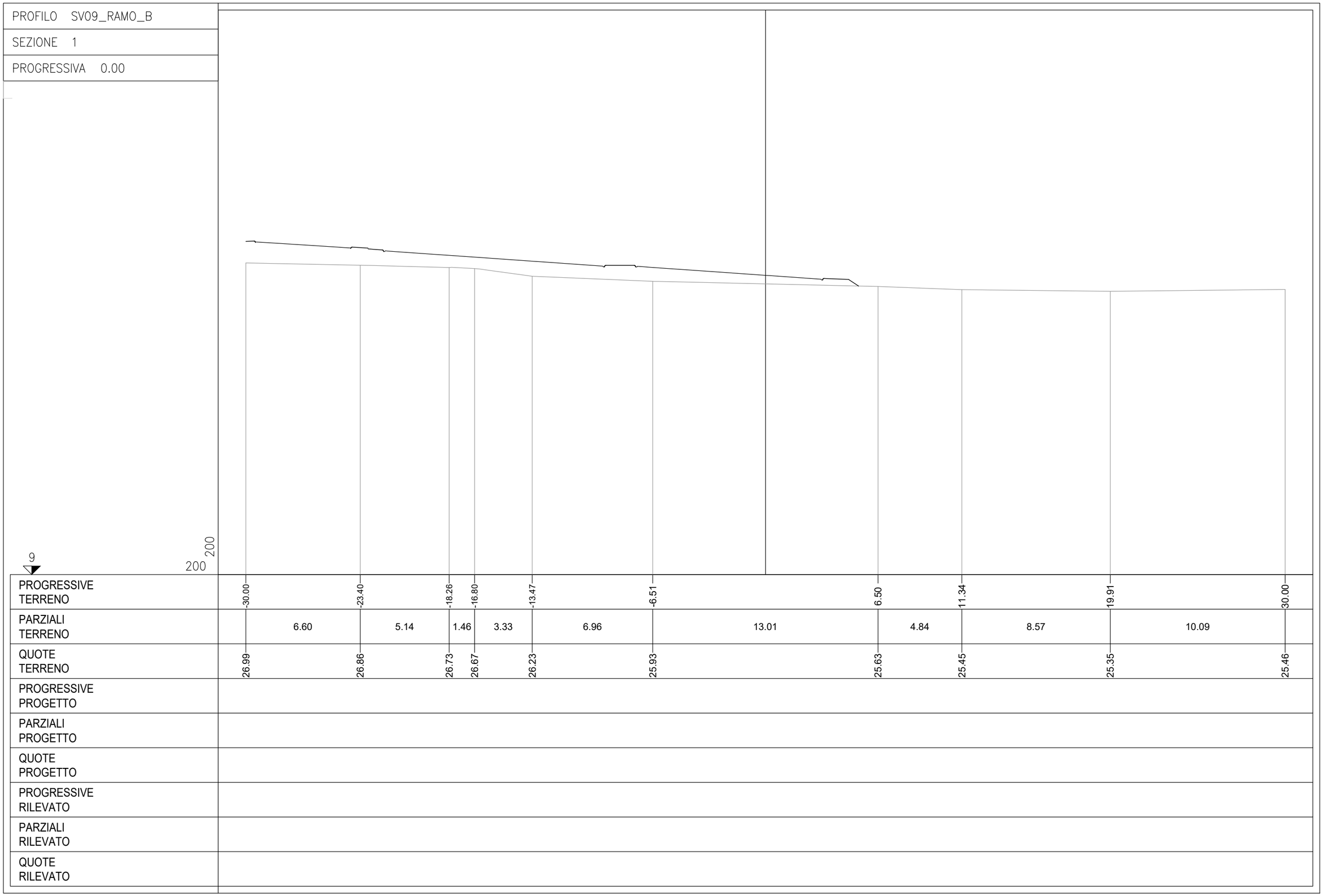

PROGRESSIVE TERRENO	-30.00 / -23.40 / -18.26 / -16.80 / -13.47 / -6.51 / 6.50 / 11.34 / 19.91 / 30.00
PARZIALI TERRENO	6.60 / 5.14 / 1.46 / 3.33 / 6.96 / 13.01 / 4.84 / 8.57 / 10.09
QUOTE TERRENO	26.99 / 26.86 / 26.73 / 26.67 / 26.23 / 25.93 / 25.63 / 25.45 / 25.35 / 25.46
PROGRESSIVE PROGETTO	
PARZIALI PROGETTO	
QUOTE PROGETTO	
PROGRESSIVE RILEVATO	
PARZIALI RILEVATO	
QUOTE RILEVATO	

PROFILO SV09_RAMO_B

SEZIONE 2

PROGRESSIVA 20.00



PROGRESSIVE TERRENO	-30.00	-28.49	-25.42	-22.00	-19.99	-17.44	-16.42	-15.13	-13.38	-11.43	-10.08	-8.85	7.38	15.40	23.69	30.00							
PARZIALI TERRENO		1.51	3.07	3.42	2.01	2.55	1.02	1.29	1.75	1.95	1.35	1.23	16.23	8.02	8.29	6.31							
QUOTE TERRENO	26.67	26.65	26.58	26.47	26.38	26.20	26.06	25.82	25.31	25.30	25.26	25.23	24.89	24.80	24.81	24.81							
PROGRESSIVE PROGETTO																							
PARZIALI PROGETTO																							
QUOTE PROGETTO																							
PROGRESSIVE RILEVATO																							
PARZIALI RILEVATO																							
QUOTE RILEVATO																							

PROFILO SV09_RAMO_B

SEZIONE 3

PROGRESSIVA 40.00

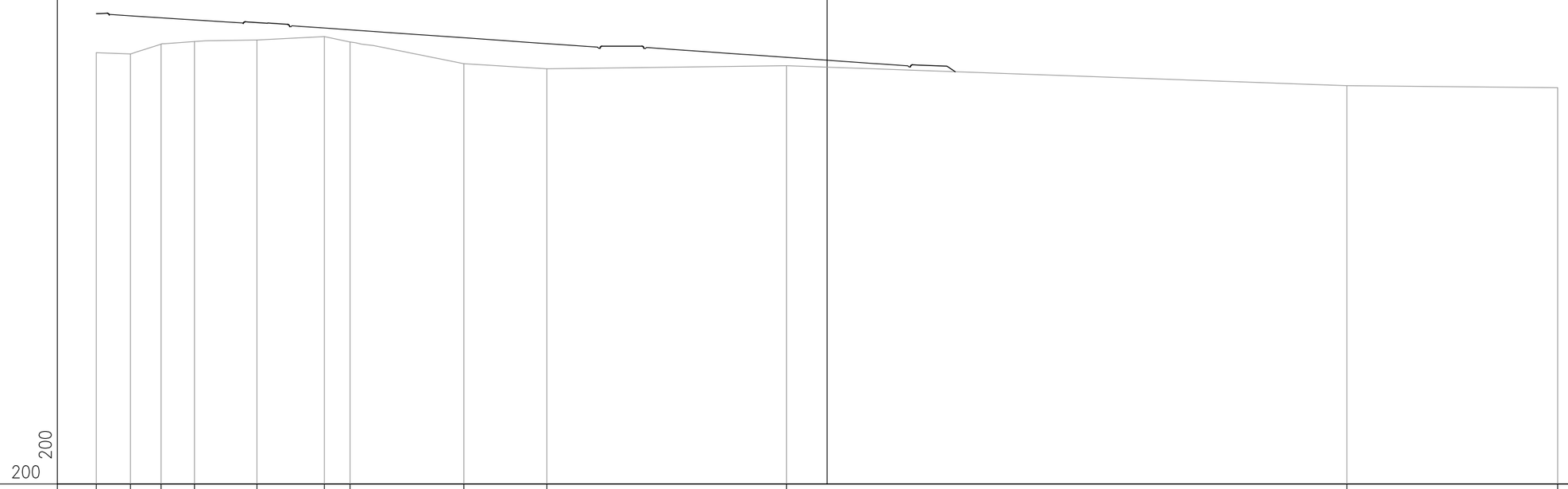

PROGRESSIVE TERRENO	-30.00		-28.60		-27.34		-25.97		-23.41		-20.64		-19.58		-14.91		-11.50		-1.66		21.35		30.00
PARZIALI TERRENO		1.40		1.26		1.37		2.56		2.77		1.06		4.67		3.41		9.84		23.01		8.65	
QUOTE TERRENO	25.69		25.64		26.03		26.14		26.20		26.35		26.12		25.23		25.02		25.15		24.33		24.25
PROGRESSIVE PROGETTO																							
PARZIALI PROGETTO																							
QUOTE PROGETTO																							
PROGRESSIVE RILEVATO																							
PARZIALI RILEVATO																							
QUOTE RILEVATO																							

PROFILO SV09_RAMO_B

SEZIONE 4

PROGRESSIVA 60.00



PROGRESSIVE TERRENO	-30.00	-28.97	-27.19	-26.19	-23.68	-20.67	-18.73	-15.49	-14.28	-5.85	4.87	9.87	26.39	30.00
PARZIALI TERRENO	1.03	1.78	1.00	2.51	3.01	1.94	3.24	1.21	8.43	10.72	5.00	16.52	3.61	
QUOTE TERRENO	24.98	25.05	25.67	25.81	25.72	25.62	25.73	24.81	24.28	24.19	24.17	24.45	23.88	23.85
PROGRESSIVE PROGETTO														
PARZIALI PROGETTO														
QUOTE PROGETTO														
PROGRESSIVE RILEVATO														
PARZIALI RILEVATO														
QUOTE RILEVATO														

PROFILO SV09_RAMO_B

SEZIONE 5

PROGRESSIVA 80.00



PROGRESSIVE TERRENO	-30.00	-28.56	-26.17	-25.15	-22.18	-19.79	-17.57	-16.44	-14.46	-9.53	-7.58	-4.73	-3.31	0.05	18.85	30.00				
PARZIALI TERRENO	1.44	2.39	1.02	2.97	2.39	2.22	1.13	1.98	4.93	1.95	2.85	1.42	3.36	18.80	11.15					
QUOTE TERRENO	24.36	24.39	25.29	25.41	25.30	25.21	25.10	24.78	23.97	23.98	23.70	23.89	23.70	23.67	23.51	23.63				
PROGRESSIVE PROGETTO																				
PARZIALI PROGETTO																				
QUOTE PROGETTO																				
PROGRESSIVE RILEVATO																				
PARZIALI RILEVATO																				
QUOTE RILEVATO																				

PROFILO SV09_RAMO_B

SEZIONE 6

PROGRESSIVA 100.00



PROGRESSIVE TERRENO	-30.00		-27.83		-24.34		-20.39		-18.17		-16.44		-14.25		-12.41		-4.22		4.74		21.44		30.00
PARZIALI TERRENO		2.17		3.49		3.95		2.22		1.73		2.19		1.84		8.19		8.96		16.70		8.56	
QUOTE TERRENO	23.50		23.77		25.10		24.82		24.80		24.47		23.79		23.15		23.11		23.11		23.20		23.32
PROGRESSIVE PROGETTO																							
PARZIALI PROGETTO																							
QUOTE PROGETTO																							
PROGRESSIVE RILEVATO																							
PARZIALI RILEVATO																							
QUOTE RILEVATO																							

PROFILO SV09_RAMO_B

SEZIONE 7

PROGRESSIVA 120.00

PROGRESSIVE TERRENO	-30.00		-26.06		-23.63		-22.45		-17.78		-16.01		-14.75		-9.65		-6.91		-4.05		-1.66		30.00
PARZIALI TERRENO		3.94		2.43		1.18		4.67		1.77		1.26		5.10		2.74		2.86		2.39		31.66	
QUOTE TERRENO	22.55		23.15		24.13		24.55		24.53		24.43		24.38		22.41		22.37		22.52		22.66		22.89
PROGRESSIVE PROGETTO																							
PARZIALI PROGETTO																							
QUOTE PROGETTO																							
PROGRESSIVE RILEVATO																							
PARZIALI RILEVATO																							
QUOTE RILEVATO																							

PROFILO	SV09_RAMO_B
SEZIONE	8
PROGRESSIVA	140.00



PROGRESSIVE TERRENO	-30.00		-24.22		-20.38	-18.90		-16.02	-13.88	-12.02	-10.28		-6.82	-5.55		3.09		7.38	8.71		17.64		30.00
PARZIALI TERRENO		5.78		3.84	1.48		2.88	2.14	1.86	1.74		3.46	1.27		8.64		4.29	1.33		8.93		12.36	
QUOTE TERRENO	22.29		22.56		24.04	24.20		24.08	23.99	23.91	23.51		22.67	22.69		22.30		22.31	22.39		22.47		22.53
PROGRESSIVE PROGETTO																							
PARZIALI PROGETTO																							
QUOTE PROGETTO																							
PROGRESSIVE RILEVATO																							
PARZIALI RILEVATO																							
QUOTE RILEVATO																							

PROFILO SV09_RAMO_B

SEZIONE 9

PROGRESSIVA 160.00

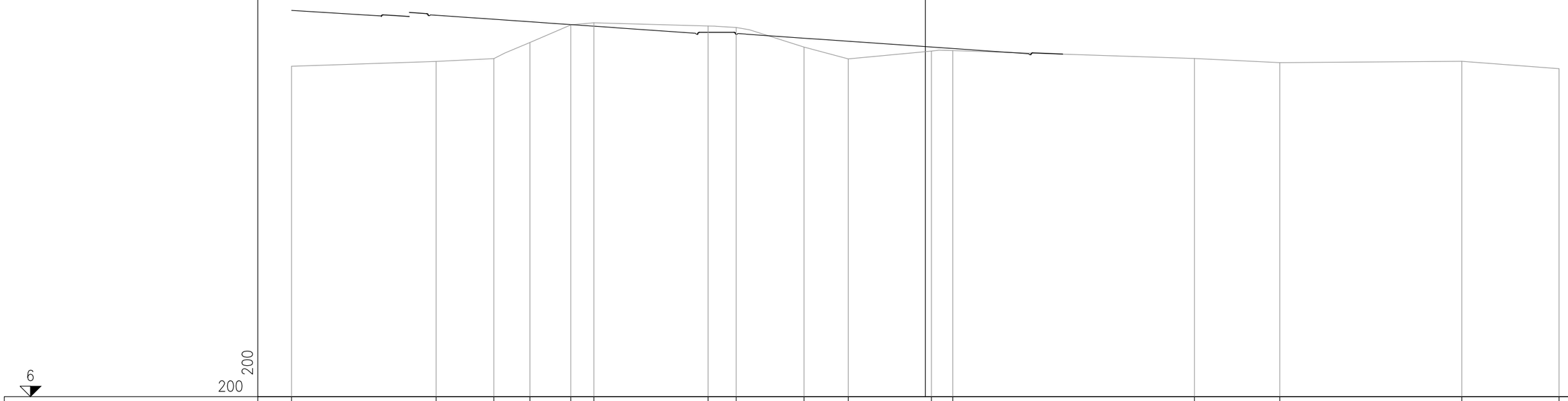

| | | |

PROFILO SV09_RAMO_B

SEZIONE 10

PROGRESSIVA 180.00

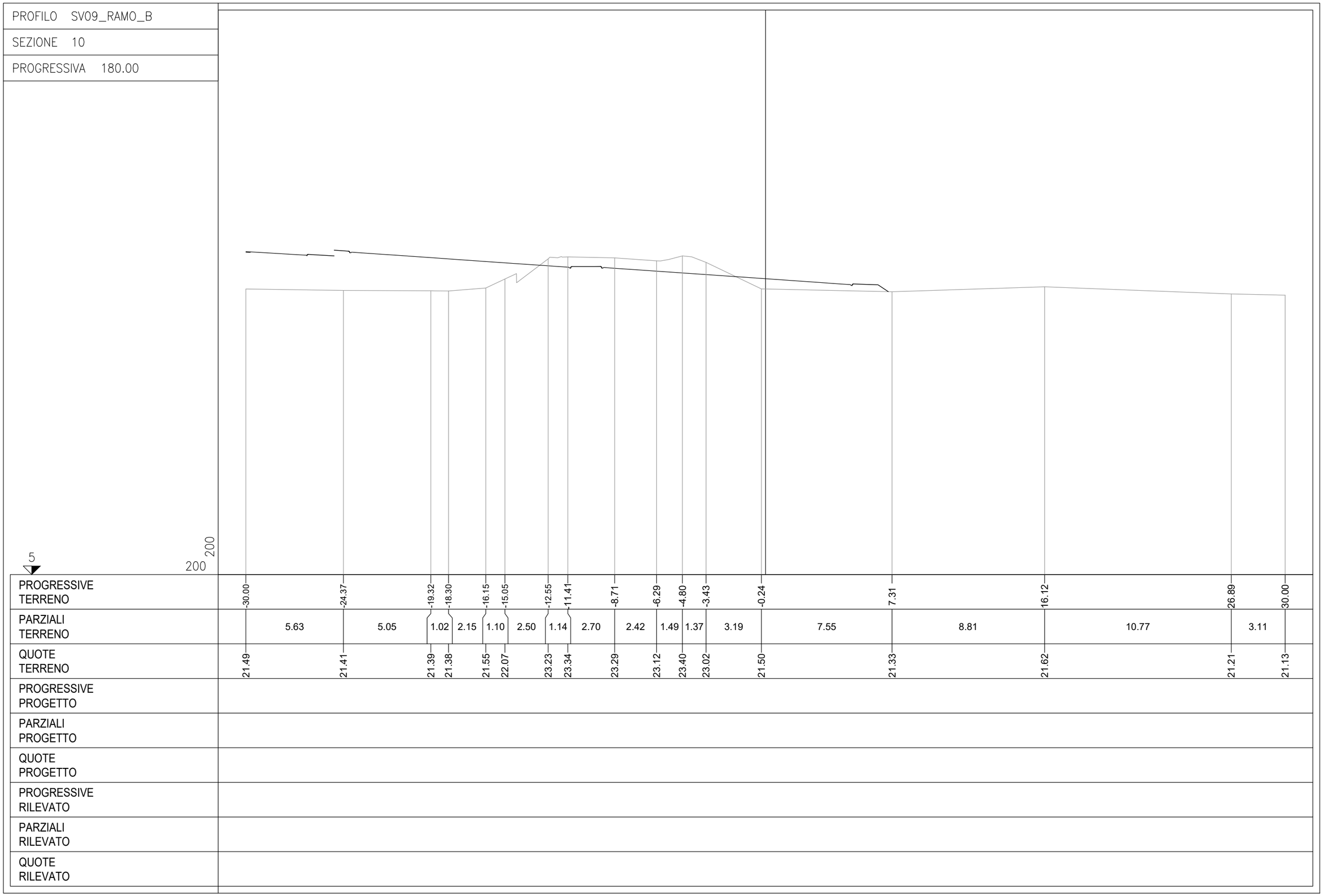

PROGRESSIVE TERRENO	-30.00		-24.37		-19.32	-18.30	-16.15	-15.05	-12.55	-11.41	-8.71	-6.29	-4.80	-3.43	-0.24	7.31	16.12	26.89	30.00
PARZIALI TERRENO		5.63		5.05	1.02	2.15	1.10	2.50	1.14	2.70	2.42	1.49	1.37	3.19	7.55	8.81	10.77	3.11	
QUOTE TERRENO	21.49		21.41		21.39	21.38	21.55	22.07	23.23	23.34	23.29	23.12	23.40	23.02	21.50	21.33	21.62	21.21	21.13
PROGRESSIVE PROGETTO																			
PARZIALI PROGETTO																			
QUOTE PROGETTO																			
PROGRESSIVE RILEVATO																			
PARZIALI RILEVATO																			
QUOTE RILEVATO																			

PROFILO SV09_RAMO_B

SEZIONE 11

PROGRESSIVA 200.00

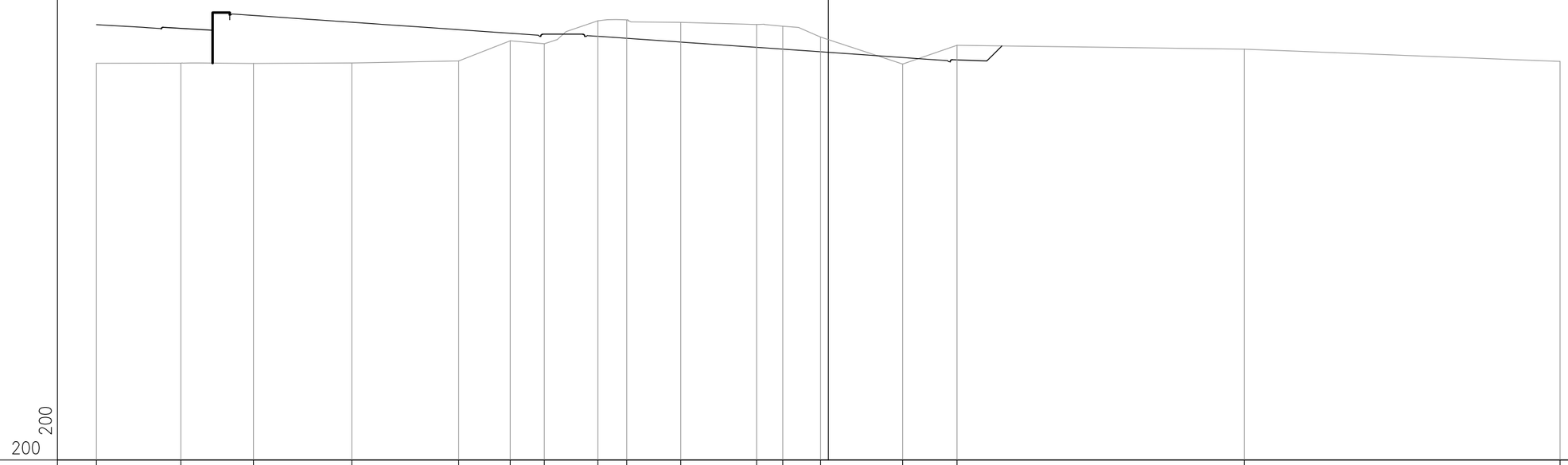

PROGRESSIVE TERRENO	-30.00		-26.54		-23.56		-19.54		-15.15	-13.04	-11.64	-9.45	-8.26	-6.05	-2.93	-1.86	-0.31	3.05	5.28		17.06		30.00
PARZIALI TERRENO		3.46		2.98		4.02		4.39	2.11	1.40	2.19	1.19	2.21	3.12	1.07	1.55	3.36	2.23		11.78		12.94	
QUOTE TERRENO	21.24		21.25		21.24		21.26		21.34	22.16	22.04	22.98	23.02	22.92	22.83	22.76	22.31	21.21	21.98		21.82		21.32
PROGRESSIVE PROGETTO																							
PARZIALI PROGETTO																							
QUOTE PROGETTO																							
PROGRESSIVE RILEVATO																							
PARZIALI RILEVATO																							
QUOTE RILEVATO																							

PROFILO SV09_RAMO_B

SEZIONE 12

PROGRESSIVA 220.00

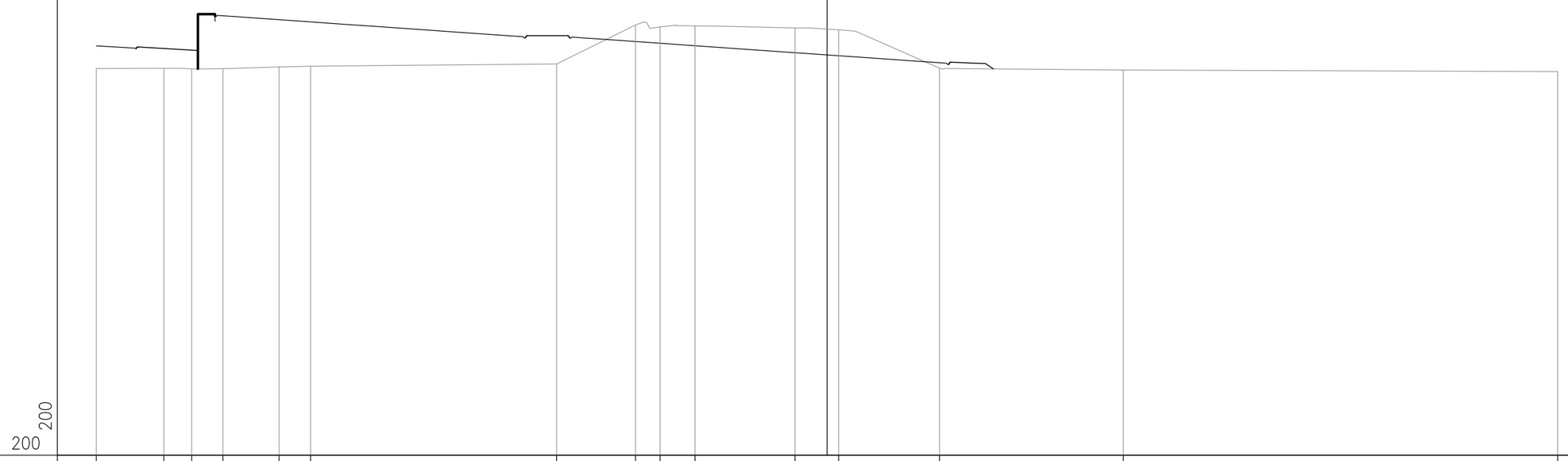

PROGRESSIVE TERRENO	-30.00		-27.23		-26.08		-24.80		-22.50		-21.20		-11.10		-7.87		-6.85		-5.42		-1.31		0.48		4.62		12.17		30.00
PARZIALI TERRENO		2.77		1.15		1.28		2.30		1.30		10.10		3.23		1.02		1.43		4.11		1.79		4.14		7.55		17.83	
QUOTE TERRENO	20.86		20.87		20.85		20.85		20.92		20.95		21.04		22.65		22.57		22.61		22.53		22.45		20.87		20.80		20.74
PROGRESSIVE PROGETTO																															
PARZIALI PROGETTO																															
QUOTE PROGETTO																															
PROGRESSIVE RILEVATO																															
PARZIALI RILEVATO																															
QUOTE RILEVATO																															

PROFILO SV09_RAMO_B

SEZIONE 13

PROGRESSIVA 240.00



PROGRESSIVE TERRENO	-30.00		-25.20		-19.44		-10.80		-7.94	-5.96	-4.16	-2.35	-0.42	0.65	1.67	4.41	5.46	19.30	21.69	24.05	25.75	30.00
PARZIALI TERRENO		4.80		5.76		8.64		2.86	1.98	1.80	1.81	1.93	1.07	1.02	2.74	1.05		13.84		2.39	2.36	1.70	4.25
QUOTE TERRENO	20.83		20.81		20.74		20.61		21.76	22.24	22.24	22.23	22.21	22.13	22.05	21.28	21.26	20.79	20.64	20.68	20.68	20.71
PROGRESSIVE PROGETTO																						
PARZIALI PROGETTO																						
QUOTE PROGETTO																						
PROGRESSIVE RILEVATO																						
PARZIALI RILEVATO																						
QUOTE RILEVATO																						

PROFILO SV09_RAMO_B

SEZIONE 14

PROGRESSIVA 260.00

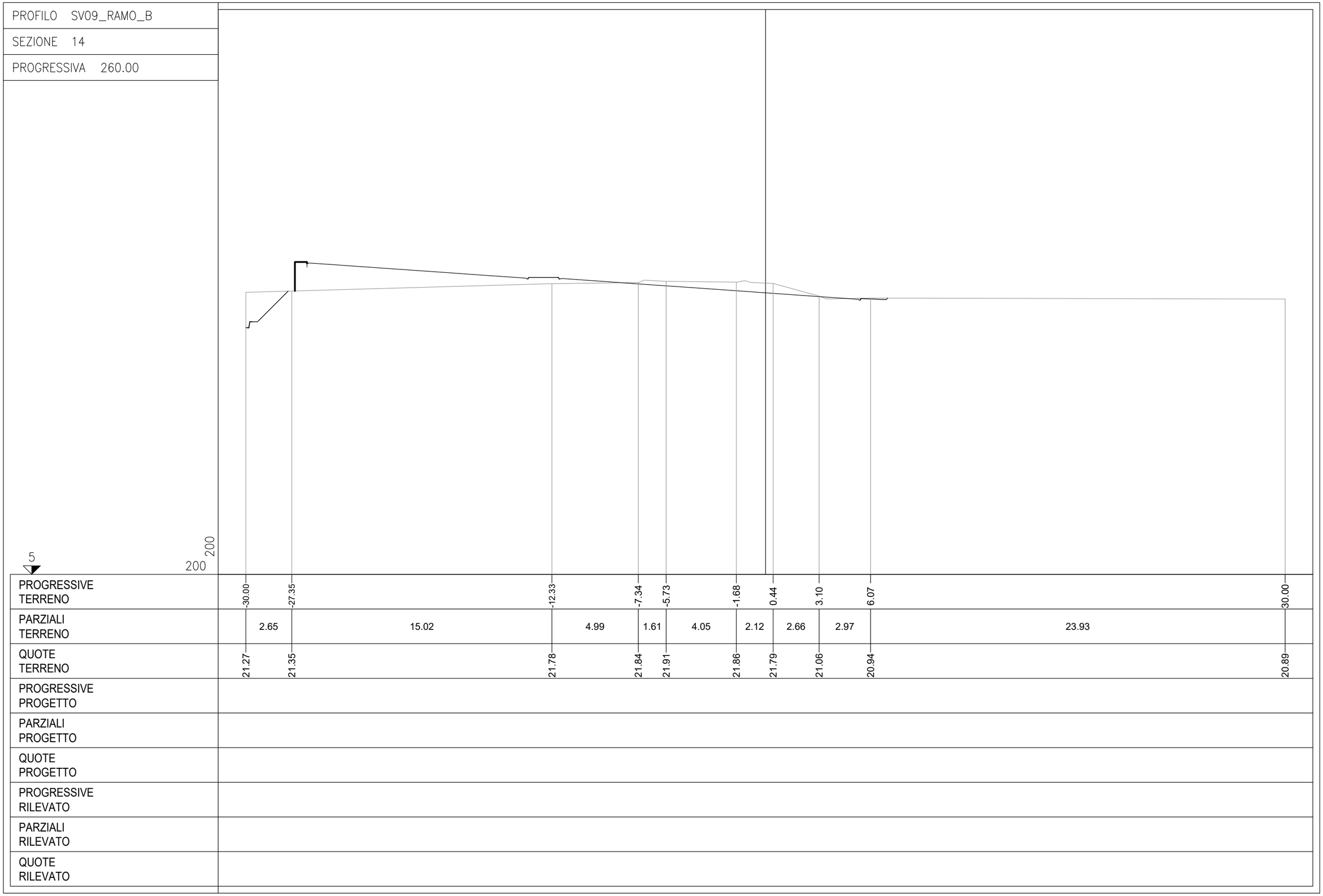

PROFILO	SV09_RAMO_B
SEZIONE	15
PROGRESSIVA	280.00



PROGRESSIVE TERRENO	-30.00			-22.86	-21.56				-9.84	-8.07		-4.41	-2.66	0.12	2.68			10.31				29.86	30.00
PARZIALI TERRENO		7.14		1.30		11.72			1.77		3.66	1.75	2.78	2.56		7.63			19.55			0.14	
QUOTE TERRENO	21.37			21.14	21.09				21.58	21.46		21.46	21.33	20.99	21.00			21.20				20.85	20.85
PROGRESSIVE PROGETTO																							
PARZIALI PROGETTO																							
QUOTE PROGETTO																							
PROGRESSIVE RILEVATO																							
PARZIALI RILEVATO																							
QUOTE RILEVATO																							

PROFILO SV09_RAMO_B

SEZIONE 16

PROGRESSIVA 300.00

AA SCAVO	m^2	18.98
DA SCOTICO SCAVO	m^2	1.78
GA USURA 4	m^2	0.28
GC BASE 4	m^2	0.65
ge AREA PAVIMENT. 4	m	6.50

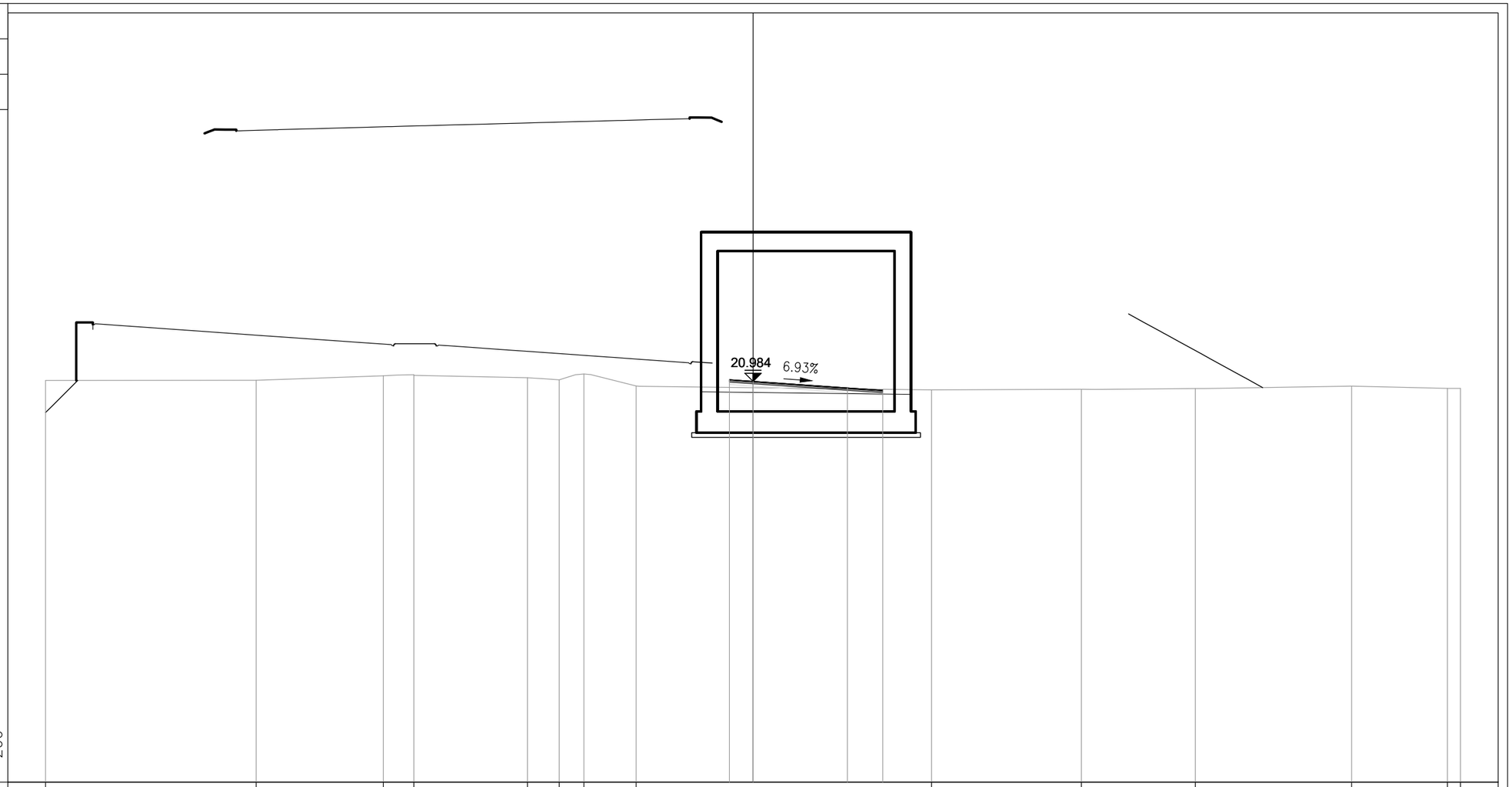

PROGRESSIVE TERRENO	-30.00				-21.07				-15.68	-14.38			-9.57	-8.22	-7.17	-4.95					7.57			13.93		18.76			25.39		29.45	30.00
PARZIALI TERRENO		8.93				5.39			1.30		4.81		1.35	1.05	2.22		12.52					6.36			4.83		6.63			4.06	0.55	
QUOTE TERRENO	21.02				21.03				21.22	21.26			21.14	21.05	21.30	20.79					20.62			20.65		20.68			20.78		20.69	20.68
PROGRESSIVE PROGETTO																		-1.00	0.00		4.00	5.50										
PARZIALI PROGETTO																		1.00		4.00		1.50										
QUOTE PROGETTO																		21.05	20.98		20.71	20.60										
PROGRESSIVE RILEVATO																																
PARZIALI RILEVATO																																
QUOTE RILEVATO																																

PROFILO SV09_RAMO_B

SEZIONE 17

PROGRESSIVA 320.00

AA SCAVO	m^2	24.47
DA SCOTICO SCAVO	m^2	1.78
GA USURA 4	m^2	0.28
GC BASE 4	m^2	0.65
ge AREA PAVIMENT. 4	m	6.50

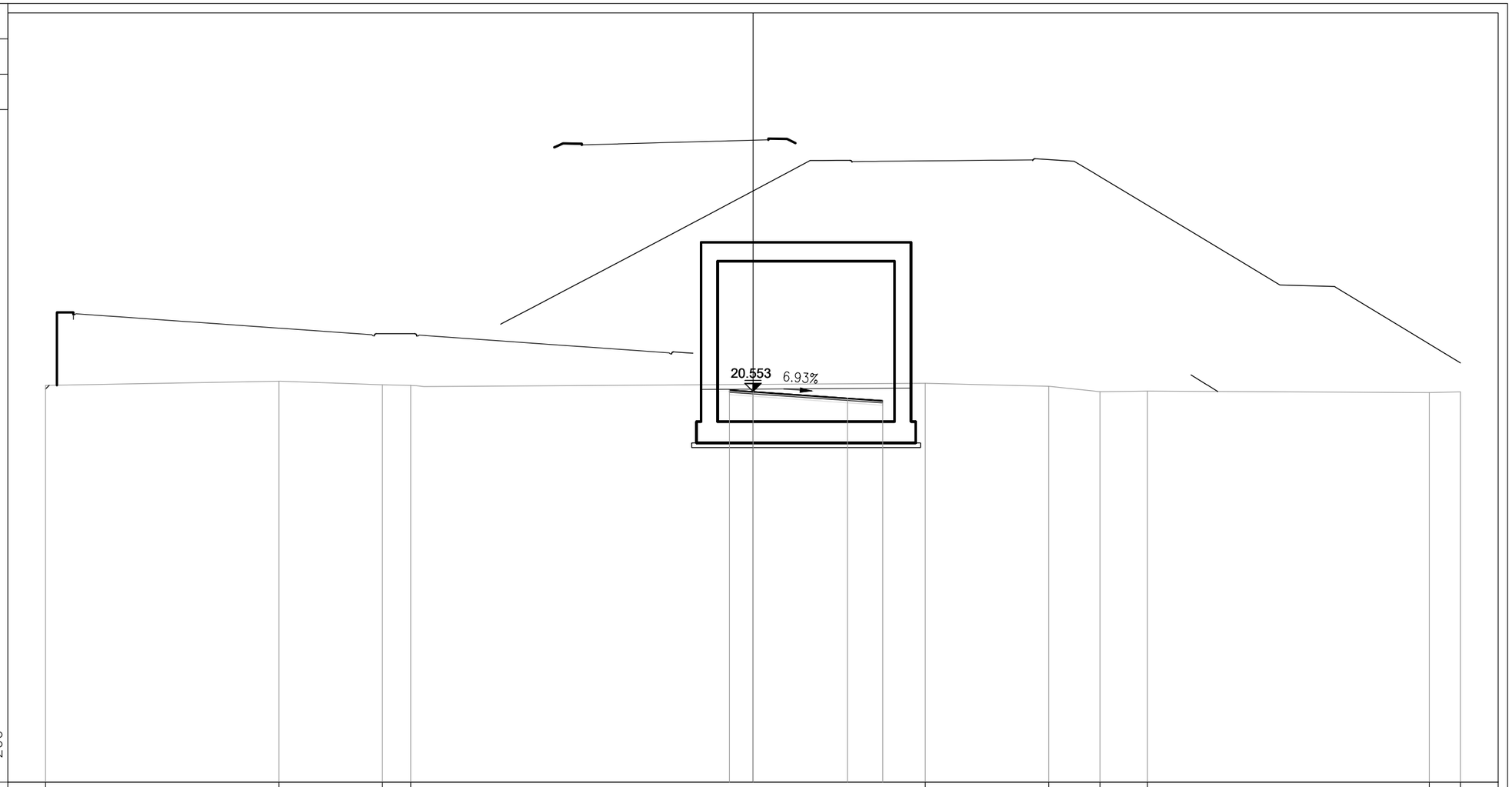

PROGRESSIVE TERRENO	-30.00				-20.10			-15.72	-14.52										7.31			12.54	14.71	16.73				28.68	30.00
PARZIALI TERRENO		9.90				4.38		1.20					21.83							5.23		2.17	2.02			11.95			1.32	
QUOTE TERRENO	20.81				20.99			20.84	20.82										20.90			20.77	20.54	20.57				20.51	20.54
PROGRESSIVE PROGETTO												-1.00	0.00			4.00	5.50													
PARZIALI PROGETTO												1.00		4.00		1.50														
QUOTE PROGETTO												20.62	20.55			20.28	20.17													
PROGRESSIVE RILEVATO																														
PARZIALI RILEVATO																														
QUOTE RILEVATO																														

PROFILO SV09_RAMO_B

SEZIONE 18

PROGRESSIVA 340.00

AA SCAVO	m^2	27.59
DA SCOTICO SCAVO	m^2	1.79
GA USURA 4	m^2	0.25
GC BASE 4	m^2	0.65
ge AREA PAVIMENT. 4	m	6.50

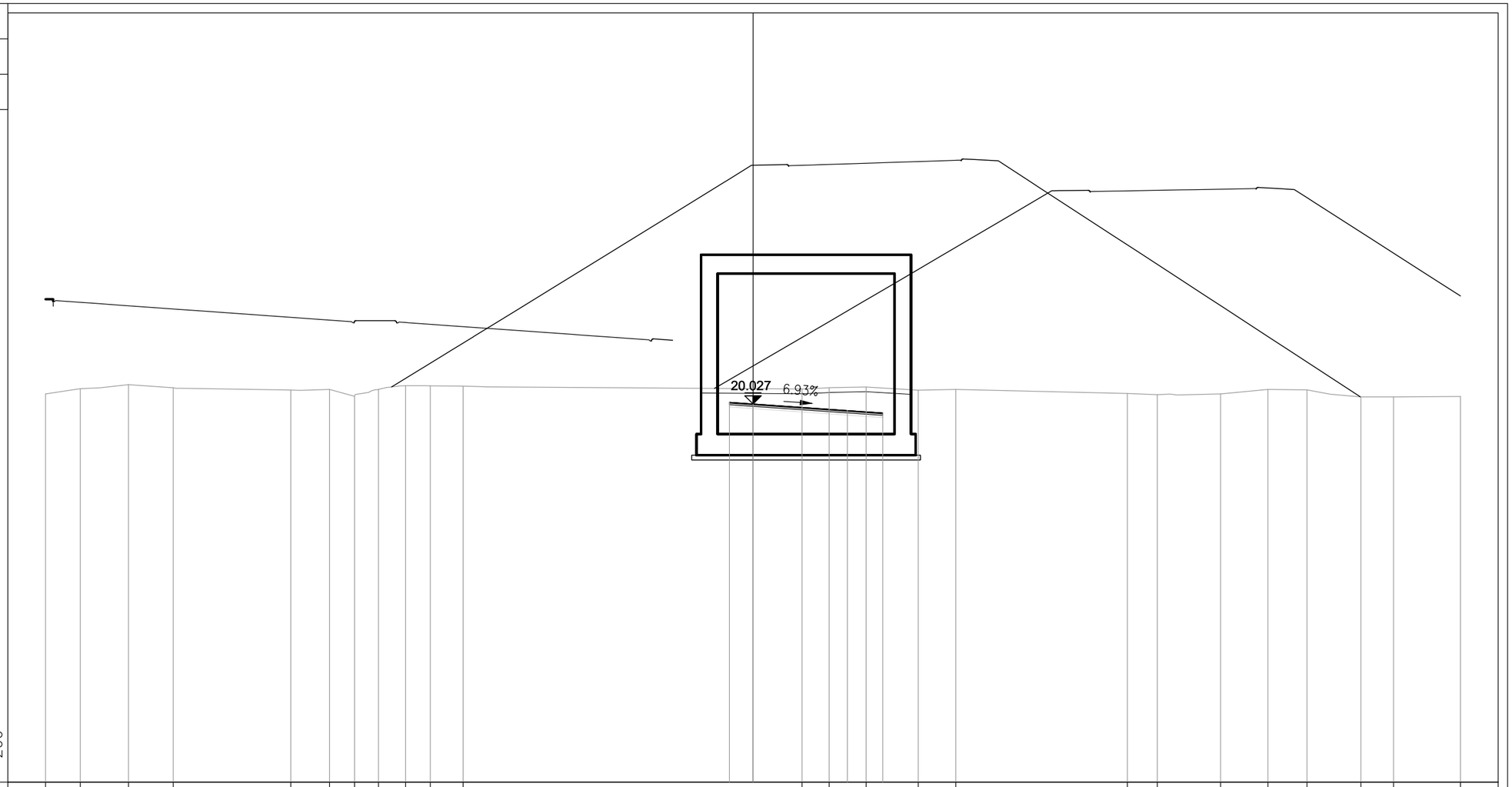

PROGRESSIVE TERRENO	-30.00	-28.53	-26.49	-24.59	-19.60	-17.96	-16.90	-15.88	-14.73	-13.69	-12.29	2.08	3.23	4.80	7.00	8.60	15.87	17.15	19.83	21.84	23.49	25.78	27.17	30.00
PARZIALI TERRENO	1.47	2.04	1.90	4.99	1.64	1.06	1.02	1.15	1.04	1.40	14.37	1.15	1.57	2.20	1.60	7.27	1.28	2.68	2.01	1.65	2.29	1.39	2.83
QUOTE TERRENO	20.45	20.67	20.85	20.71	20.62	20.64	20.35	20.65	20.80	20.80	20.78	20.66	20.71	20.75	20.61	20.64	20.47	20.42	20.45	20.64	20.62	20.33	20.32	20.34
PROGRESSIVE PROGETTO	-1.00	0.00	4.00	5.50
PARZIALI PROGETTO	1.00	4.00	1.50
QUOTE PROGETTO	20.10	20.03	19.75	19.65
PROGRESSIVE RILEVATO	
PARZIALI RILEVATO	
QUOTE RILEVATO	

PROFILO SV09_RAMO_B

SEZIONE 19

PROGRESSIVA 360.00

AA SCAVO	m^2	29.79
DA SCOTICO SCAVO	m^2	1.78
GA USURA 4	m^2	0.26
GC BASE 4	m^2	0.65
ge AREA PAVIMENT. 4	m	6.50

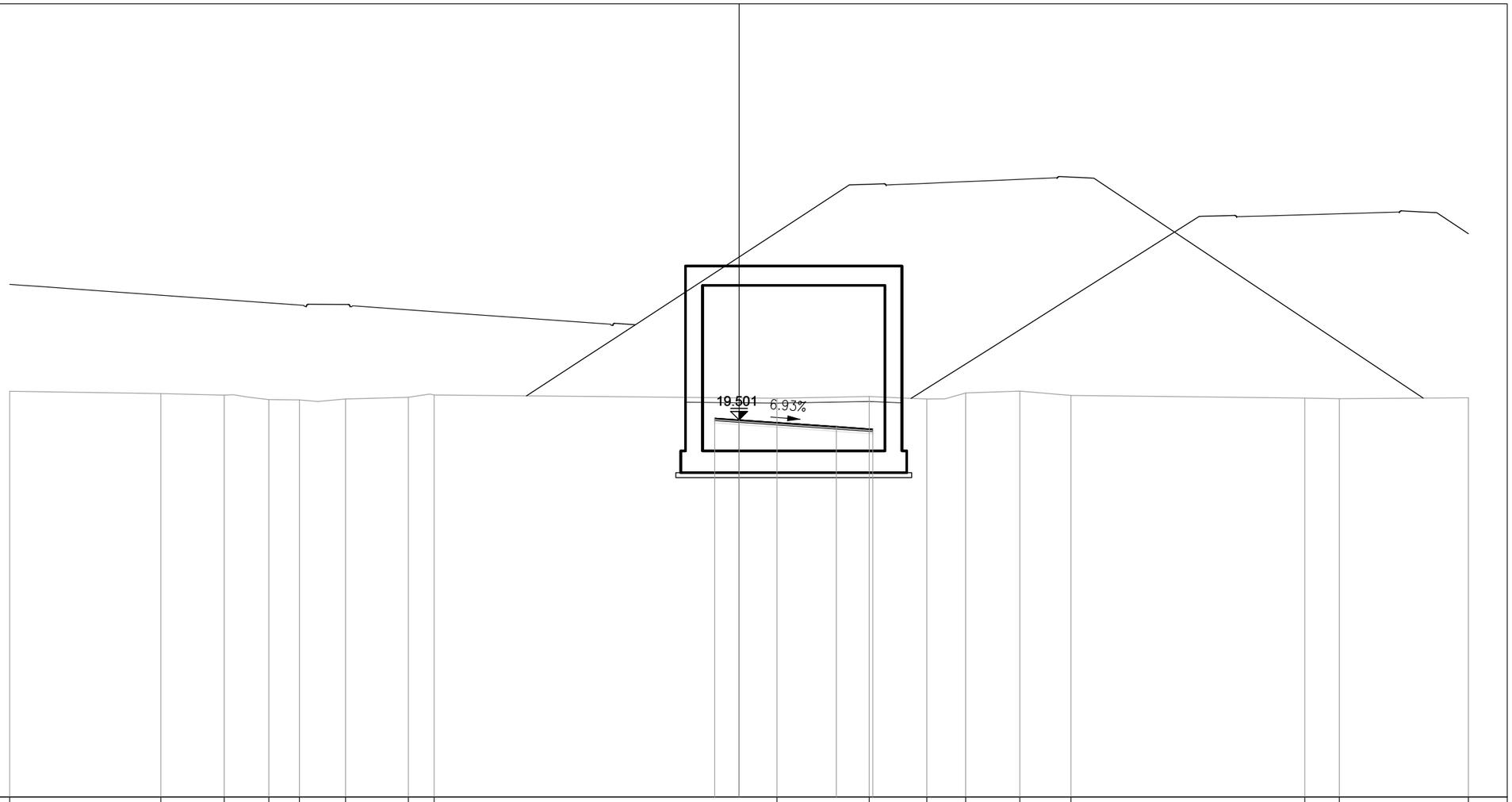

PROGRESSIVE TERRENO	-30.00		-23.79		-21.18	-19.34	-18.08	-16.19	-13.61	-12.55				1.56		5.35	7.72	9.33	11.55	13.65		23.27	24.70		30.00
PARZIALI TERRENO		6.21		2.61	1.84	1.26	1.89	2.58	1.06		14.11				3.79	2.37	1.61	2.22	2.10		9.62		1.43	5.30	
QUOTE TERRENO	20.67		20.58		20.51	20.33	20.32	20.36	20.43	20.52				20.39		20.46	20.36	20.60	20.68	20.50		20.39	20.37		20.41
PROGRESSIVE PROGETTO												-1.00	0.00		4.00	5.50									
PARZIALI PROGETTO												1.00		4.00		1.50									
QUOTE PROGETTO												19.57	19.50		19.22	19.12									
PROGRESSIVE RILEVATO																									
PARZIALI RILEVATO																									
QUOTE RILEVATO																									

PROFILO SV09_RAMO_B

SEZIONE 20

PROGRESSIVA 380.00

AA SCAVO	m^2	33.10
DA SCOTICO SCAVO	m^2	1.78
GA USURA 4	m^2	0.30
GC BASE 4	m^2	0.65
ge AREA PAVIMENT. 4	m	6.50

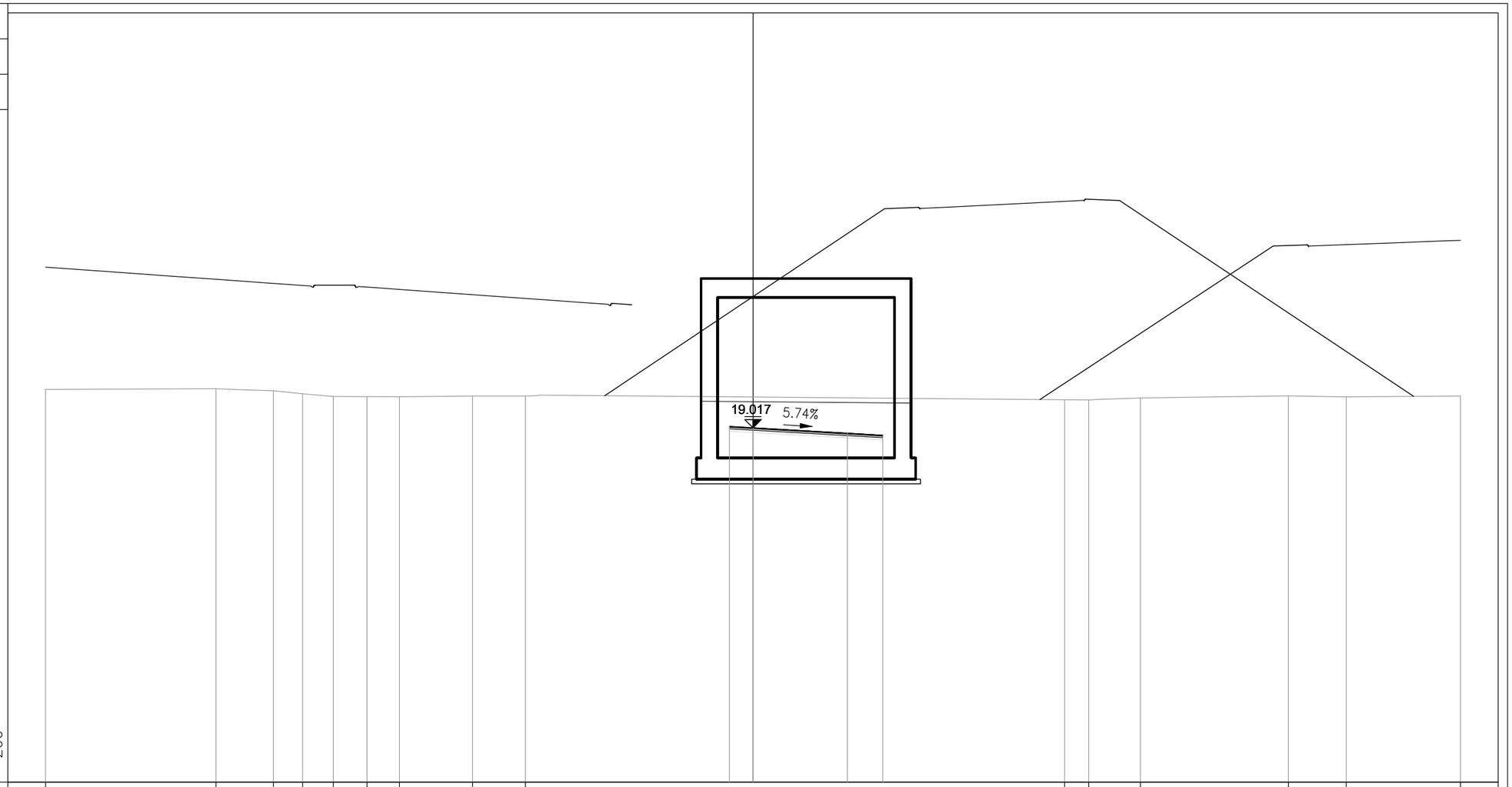

PROGRESSIVE TERRENO	-30.00		-22.78		-20.34	-19.10	-17.80	-16.37	-14.99		-11.89	-9.66						13.21	14.24	16.43		22.71	25.16		30.00
PARZIALI TERRENO		7.22		2.44	1.24	1.30	1.43	1.38	3.10	2.23			22.87					1.03	2.19		6.28		2.45	4.84	
QUOTE TERRENO	20.64		20.68		20.58	20.46	20.34	20.34	20.33	20.36		20.36						20.20	20.20	20.28		20.37	20.33		20.37
PROGRESSIVE PROGETTO														-1.00	0.00		4.00		5.50						
PARZIALI PROGETTO														1.00		4.00		1.50							
QUOTE PROGETTO														19.07	19.02		18.79		18.70						
PROGRESSIVE RILEVATO																									
PARZIALI RILEVATO																									
QUOTE RILEVATO																									

PROFILO SV09_RAMO_B

SEZIONE 21

PROGRESSIVA 400.00

AA SCAVO	m^2	38.40
DA SCOTICO SCAVO	m^2	1.78
GA USURA 4	m^2	0.26
GC BASE 4	m^2	0.65
ge AREA PAVIMENT. 4	m	6.50

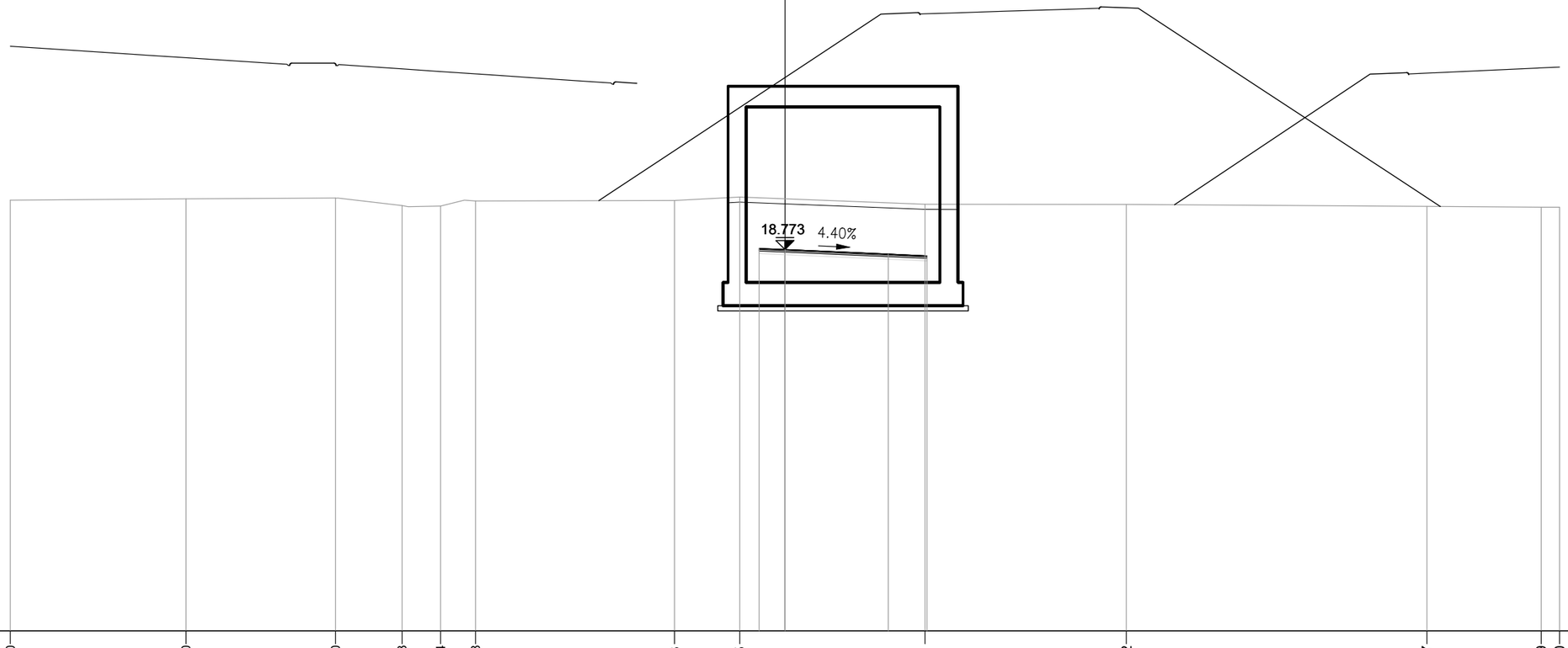

PROGRESSIVE TERRENO	-30.00		-23.20		-17.40	-14.83	-13.34	-11.98		-4.28	-1.75			5.42		13.22		24.87		29.29	30.00		
PARZIALI TERRENO		6.80		5.80	2.57	1.49	1.36		7.70		2.53		7.17		7.80		11.65		4.42	0.71			
QUOTE TERRENO	20.68		20.74		20.77	20.47	20.46	20.66		20.68	20.81			20.53		20.52		20.44		20.41	20.42		
PROGRESSIVE PROGETTO												-1.00	0.00		4.00		5.50						
PARZIALI PROGETTO												1.00		4.00		1.50							
QUOTE PROGETTO												18.82	18.77		18.60		18.53						
PROGRESSIVE RILEVATO																							
PARZIALI RILEVATO																							
QUOTE RILEVATO																							

PROFILO SV09_RAMO_B

SEZIONE 22

PROGRESSIVA 420.00

AA SCAVO	m^2	40.85
DA SCOTICO SCAVO	m^2	1.78
GA USURA 4	m^2	0.24
GC BASE 4	m^2	0.65
ge AREA PAVIMENT. 4	m	6.50

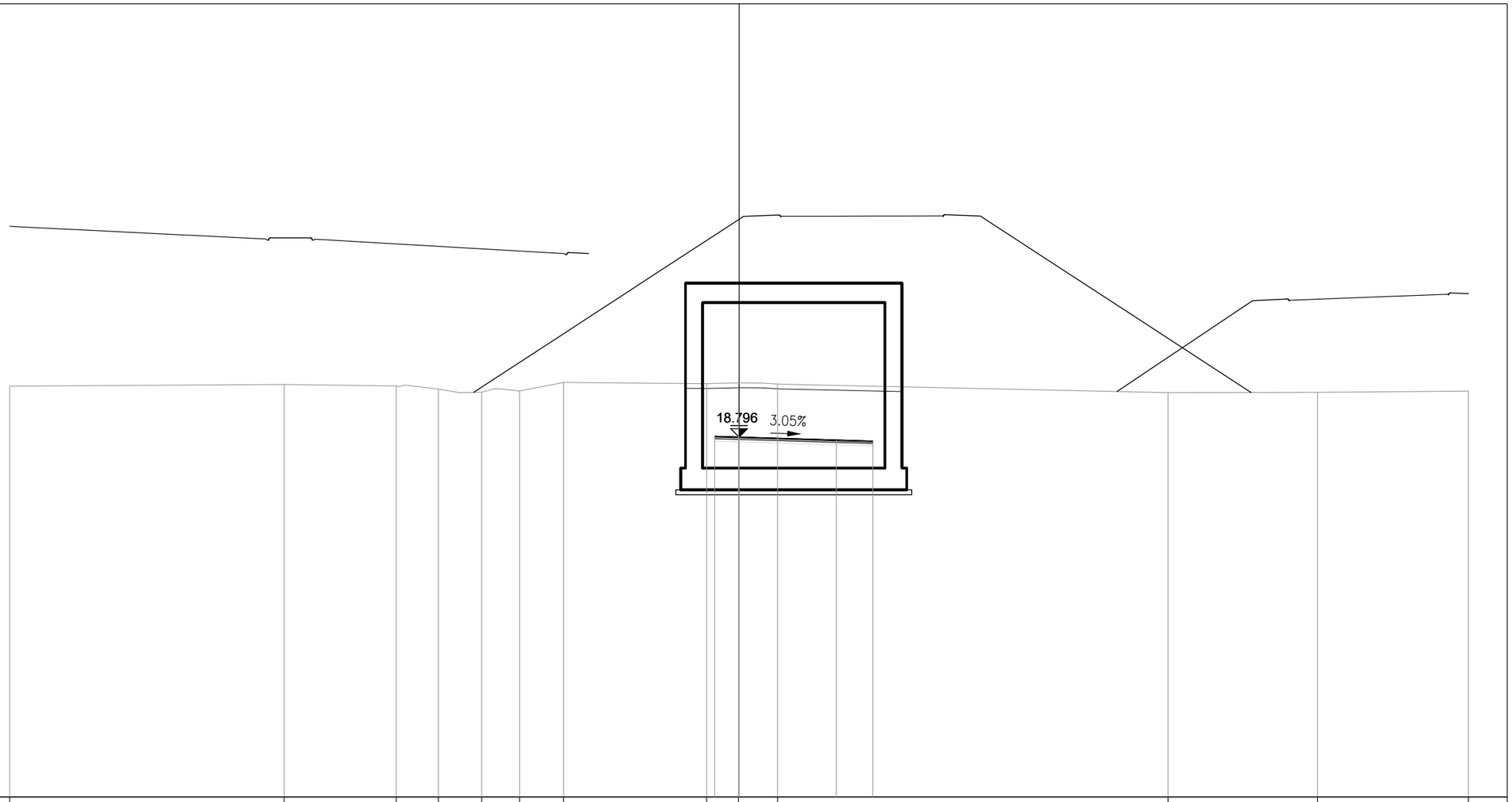

PROGRESSIVE TERRENO	-30.00				-18.72			-14.11	-12.36	-10.59	-9.02	-7.22			-1.33	-0.02	1.58				17.65		23.79		30.00
PARZIALI TERRENO		11.28			4.61			1.75	1.77	1.57	1.80		5.89		1.31	1.60			16.07			6.14		6.21	
QUOTE TERRENO	20.88				20.95			20.89	20.77	20.63	20.69	21.04			20.99	21.02	20.97				20.62		20.63		20.68
PROGRESSIVE PROGETTO															-1.00	0.00		4.00	5.50						
PARZIALI PROGETTO															1.00		4.00		1.50						
QUOTE PROGETTO															18.83	18.80		18.67	18.63						
PROGRESSIVE RILEVATO																									
PARZIALI RILEVATO																									
QUOTE RILEVATO																									

PROFILO SV09_RAMO_B

SEZIONE 23

PROGRESSIVA 440.00

AA SCAVO	m^2	39.36
DA SCOTICO SCAVO	m^2	1.78
GA USURA 4	m^2	0.27
GC BASE 4	m^2	0.66
ge AREA PAVIMENT. 4	m	6.50

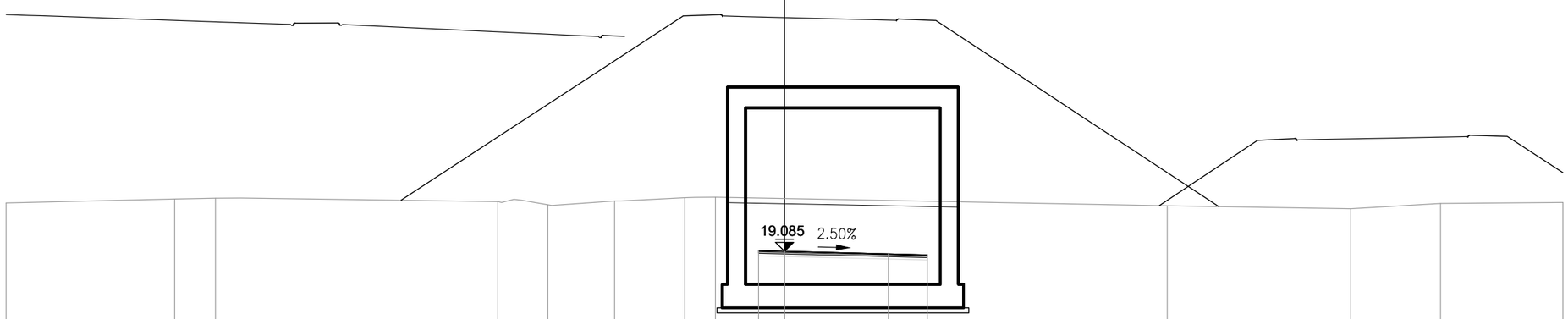

4
200
200

PROGRESSIVE TERRENO	-30.00		23.51	-21.93			-11.05	-9.12		-6.55		-3.85	-2.67					14.75		21.82		25.28	30.00
PARZIALI TERRENO		6.49	1.58		10.88		1.93	2.57		2.70		1.18		17.42					7.07		3.46		4.72
QUOTE TERRENO	20.95		21.10	21.13			21.00	20.88		21.02		21.15	21.17					20.84		20.72		20.93	20.97
PROGRESSIVE PROGETTO														-1.00	0.00		4.00	5.50					
PARZIALI PROGETTO														1.00		4.00		1.50					
QUOTE PROGETTO														19.11	19.09		18.99	18.95					
PROGRESSIVE RILEVATO																							
PARZIALI RILEVATO																							
QUOTE RILEVATO																							

PROFILO SV09_RAMO_B

SEZIONE 24

PROGRESSIVA 460.00

AA SCAVO	m^2	33.64
DA SCOTICO SCAVO	m^2	1.78
GA USURA 4	m^2	0.24
GC BASE 4	m^2	0.65
ge AREA PAVIMENT. 4	m	6.50

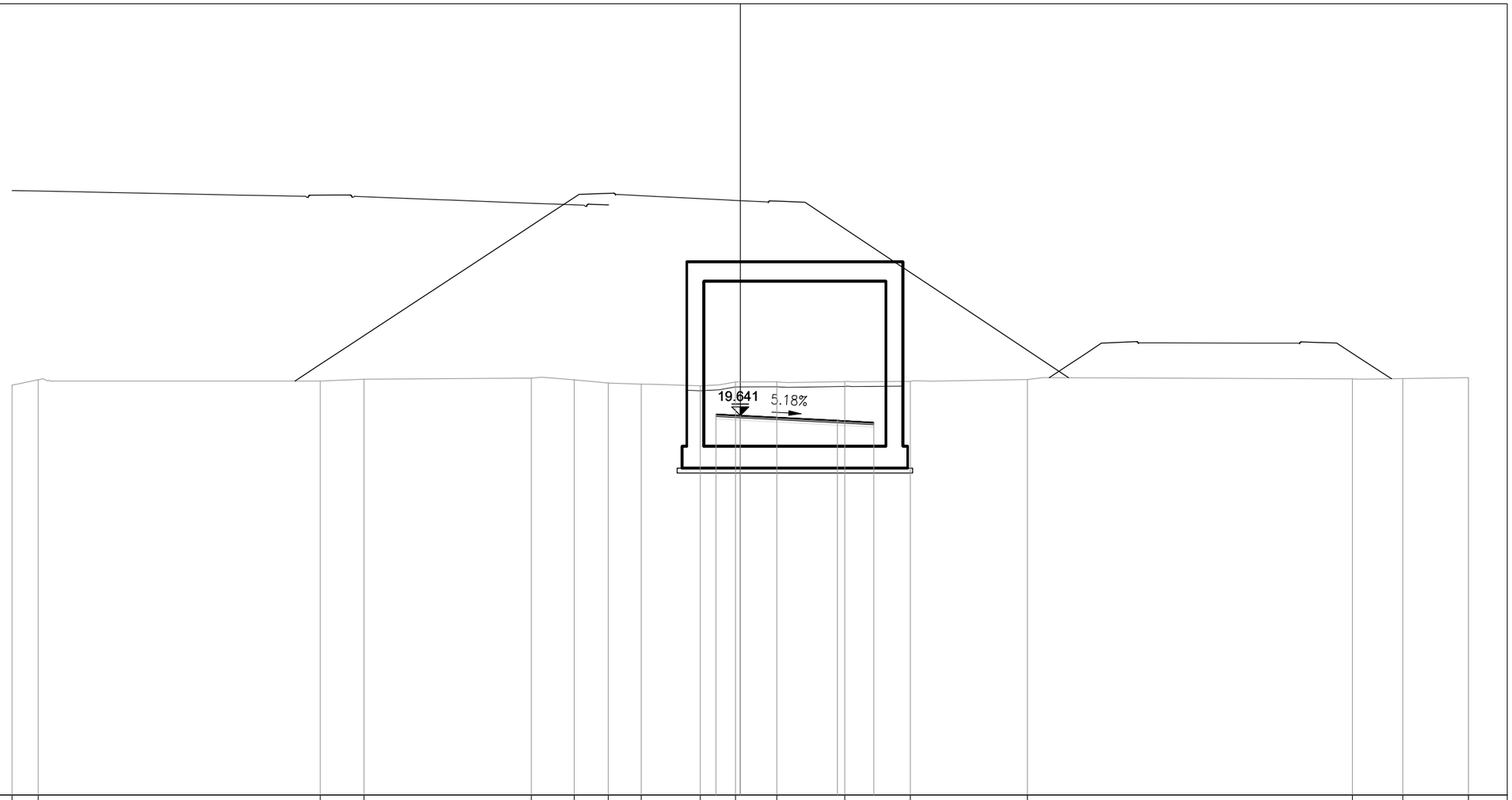

PROGRESSIVE TERRENO	-30.00	-28.92	-17.30	-15.50	-8.60	-6.84	-5.44	-4.08	-1.65	-0.19	1.51	4.31	7.01	11.83	25.22	27.30	30.00								
PARZIALI TERRENO	1.08	11.62	1.80	6.90	1.76	1.40	1.36	2.43	1.46	1.70	2.80	2.70	4.82	13.39	2.08	2.70									
QUOTE TERRENO	20.89	21.11	21.06	21.13	21.18	21.10	20.97	20.93	20.86	21.01	21.02	21.03	21.05	21.12	21.14	21.16	21.19								
PROGRESSIVE PROGETTO									-1.00	0.00		4.00	5.50												
PARZIALI PROGETTO									1.00	4.00		1.50													
QUOTE PROGETTO									19.69	19.64		19.43	19.36												
PROGRESSIVE RILEVATO																									
PARZIALI RILEVATO																									
QUOTE RILEVATO																									

PROFILO SV09_RAMO_B

SEZIONE 25

PROGRESSIVA 480.00

AA SCAVO	m^2	29.58
DA SCOTICO SCAVO	m^2	1.78
GA USURA 4	m^2	0.24
GC BASE 4	m^2	0.65
ge AREA PAVIMENT. 4	m	6.50

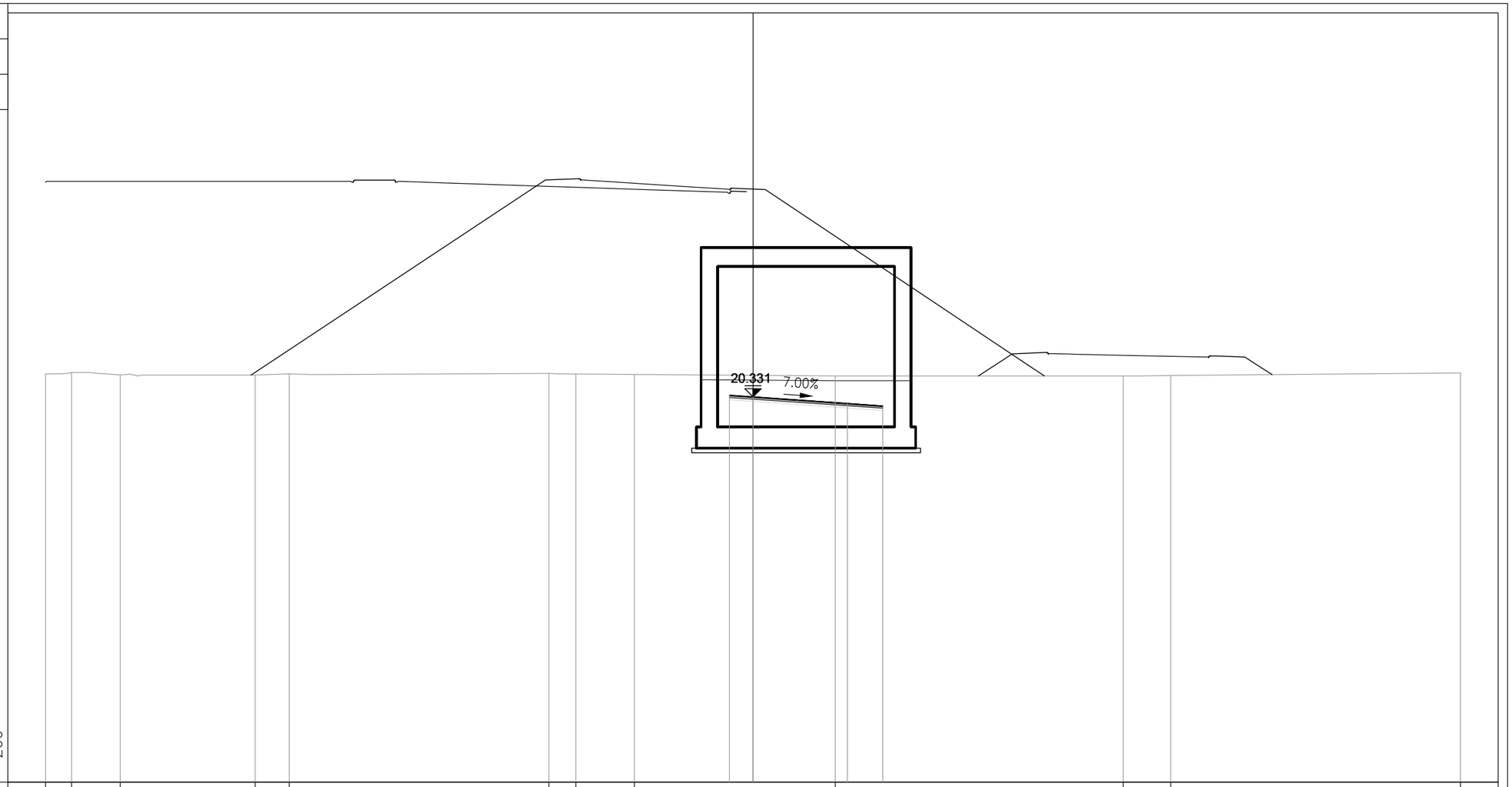

PROGRESSIVE TERRENO	-30.00	-28.90	-26.83	-21.11	-19.67	-8.66	-7.52	-5.03	3.49	15.70	17.72	30.00																	
PARZIALI TERRENO	1.10	2.07	5.72	1.44	11.01	1.14	2.49	8.52	12.21	2.02	12.28																		
QUOTE TERRENO	21.30	21.36	21.26	21.25	21.30	21.32	21.30	21.28	21.21	21.21	21.23	21.34																	
PROGRESSIVE PROGETTO									-1.00	0.00	4.00	5.50																	
PARZIALI PROGETTO									1.00	4.00	1.50																		
QUOTE PROGETTO									20.40	20.33	20.05	19.95																	
PROGRESSIVE RILEVATO																													
PARZIALI RILEVATO																													
QUOTE RILEVATO																													

PROFILO SV09_RAMO_B

SEZIONE 26

PROGRESSIVA 500.00

AA SCAVO	m^2	9.55
DA SCOTICO SCAVO	m^2	1.71
EA BONIFICA	m^2	1.71
GA USURA 4	m^2	0.26
GB BINDER 4	m^2	0.39
GC BASE 4	m^2	0.66
GD FONDAZIONE 4	m^2	2.46
ge AREA PAVIMENT. 4	m	6.50
ia AREA REINT. S. VIAD.	m	1.97

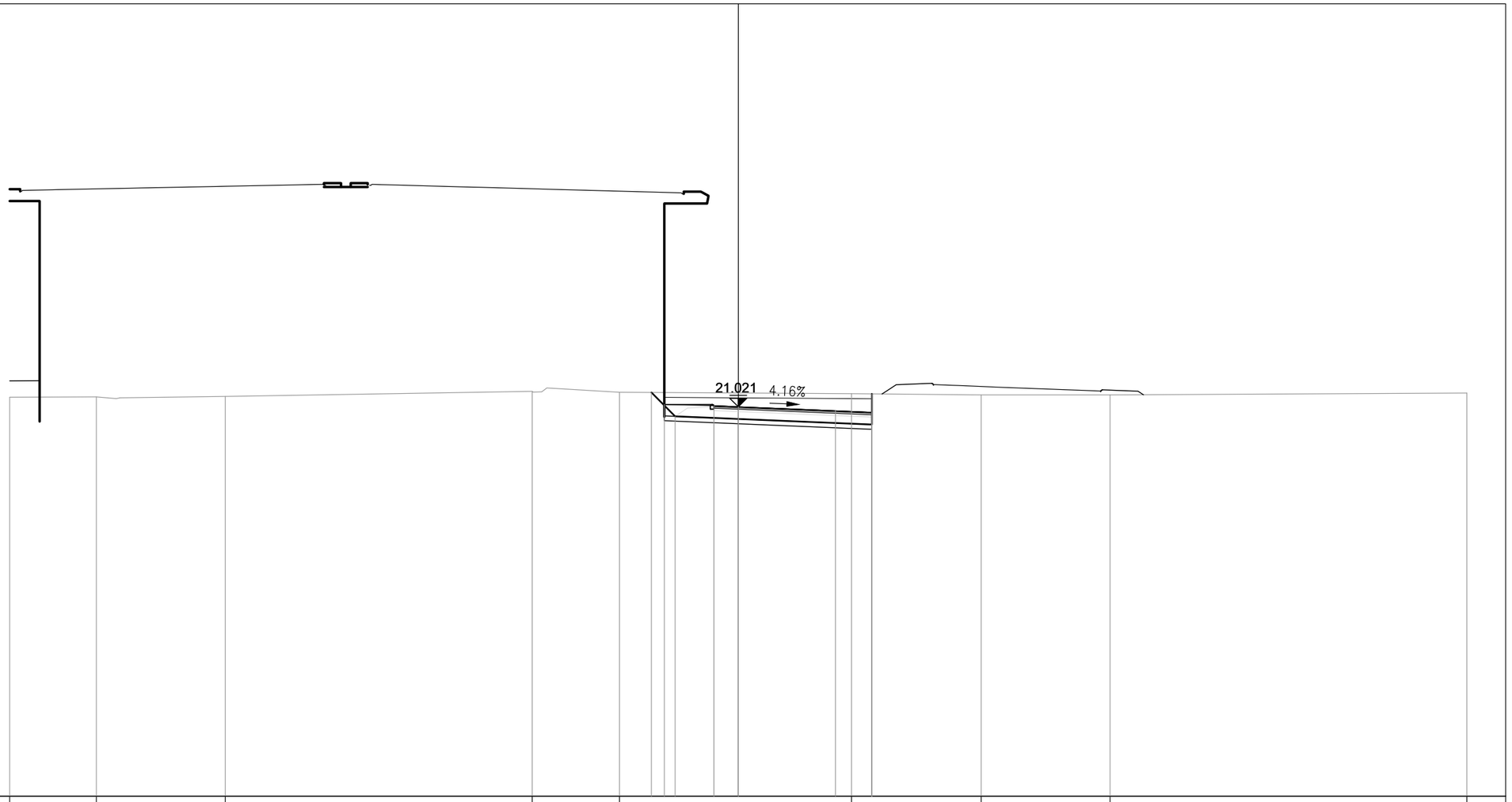

| | | |

PROFILO SV09_RAMO_B

SEZIONE 27

PROGRESSIVA 520.00

AA SCAVO	m^2	4.82
CA DEM. BITUME SC.	m^2	0.38
CC DEM. FONDAZ. SC.	m^2	1.55
DA SCOTICO SCAVO	m^2	2.51
EA BONIFICA	m^2	2.52
GA USURA 4	m^2	0.20
GB BINDER 4	m^2	0.29
GC BASE 4	m^2	0.50
GD FONDAZIONE 4	m^2	2.06
IA SCAVO S. VIADOTTO	m^2	2.32
ge AREA PAVIMENT. 4	m	5.00
ia AREA REINT. S. VIAD.	m	15.26

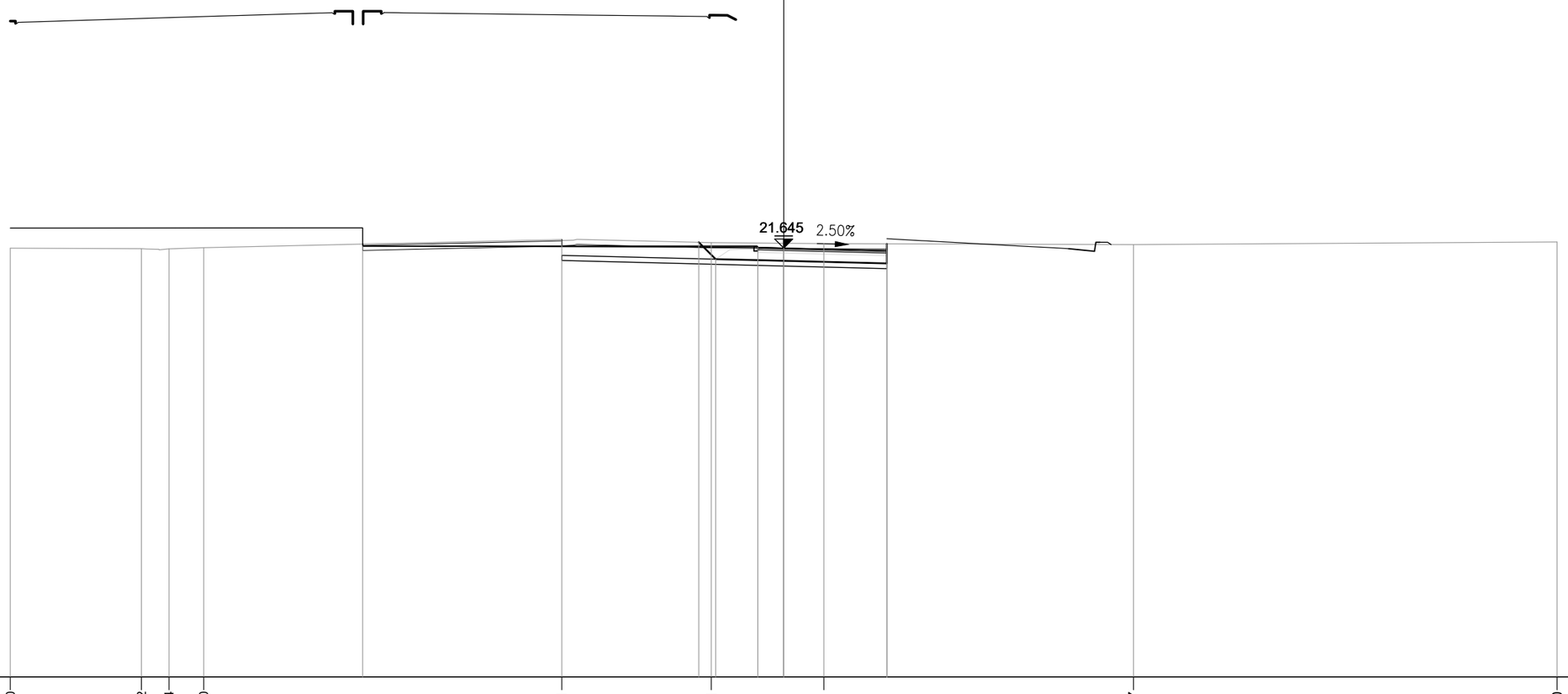

| | | |

PROFILO SV09_RAMO_B

SEZIONE 28

PROGRESSIVA 540.00

AA SCAVO	m^2	2.96
CA DEM. BITUME SC.	m^2	0.25
CB DEM. BITUME RIL.	m^2	0.15
CC DEM. FONDAZ. SC.	m^2	0.97
CD DEM. FONDAZ. RIL.	m^2	0.61
DA SCOTICO SCAVO	m^2	2.54
EA BONIFICA	m^2	2.55
GA USURA 4	m^2	0.21
GB BINDER 4	m^2	0.29
GC BASE 4	m^2	0.51
GD FONDAZIONE 4	m^2	2.02
IB REINTERRO S. VIAD.	m^2	2.36
ge AREA PAVIMENT. 4	m	4.96
ia AREA REINT. S. VIAD.	m	15.58

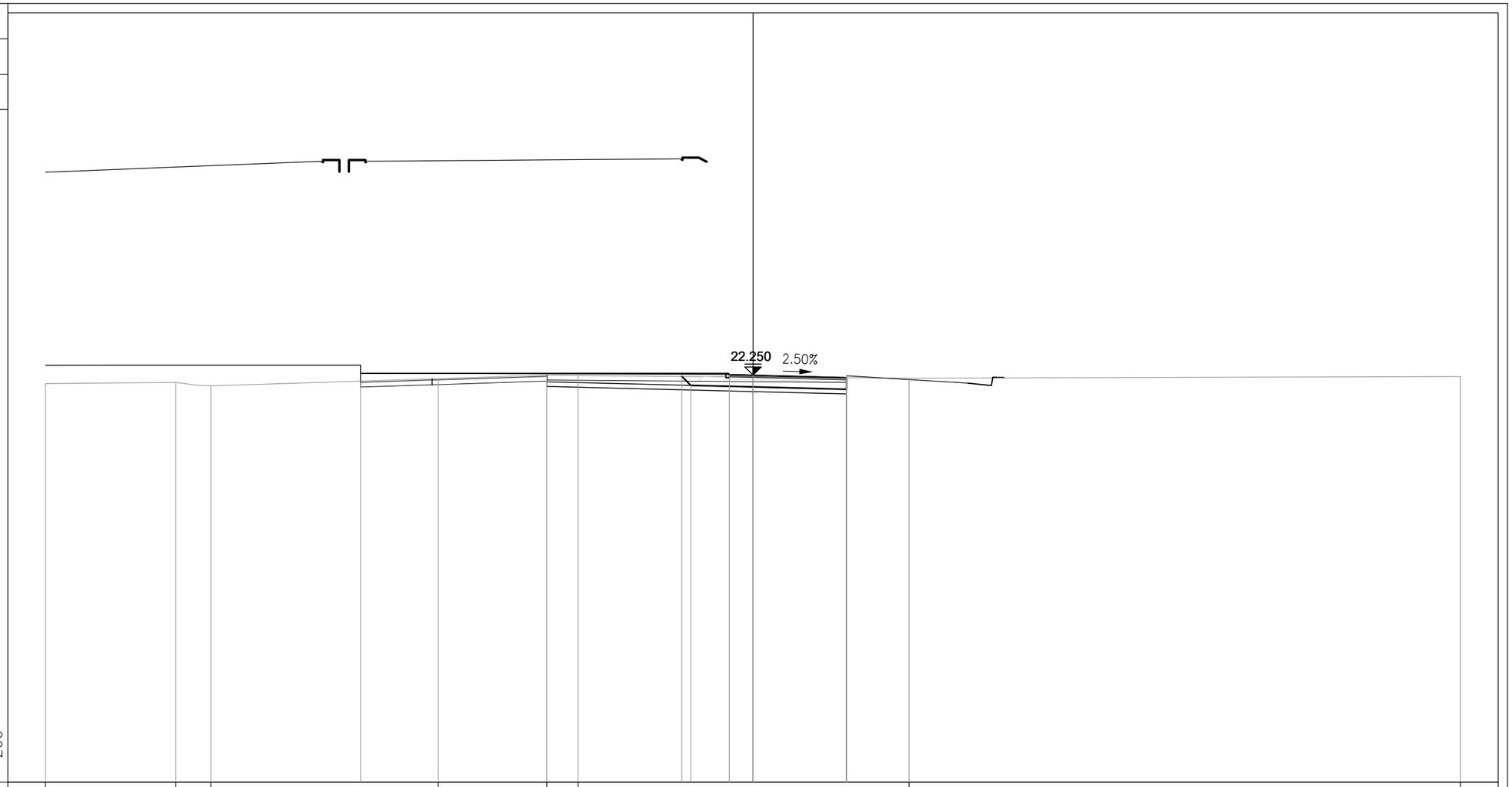

| | | |

PROFILO SV09_RAMO_B

SEZIONE 29

PROGRESSIVA 560.00

AA SCAVO	m^2	0.62
CB DEM. BITUME RIL.	m^2	0.41
CD DEM. FONDAZ. RIL.	m^2	1.61
DA SCOTICO SCAVO	m^2	1.86
DB SCOTICO RILEVATO	m^2	0.69
EA BONIFICA	m^2	2.56
GA USURA 4	m^2	0.20
GB BINDER 4	m^2	0.28
GC BASE 4	m^2	0.46
GD FONDAZIONE 4	m^2	1.87
IB REINTERRO S. VIAD.	m^2	7.40
ge AREA PAVIMENT. 4	m	4.57
ia AREA REINT. S. VIAD.	m	16.19

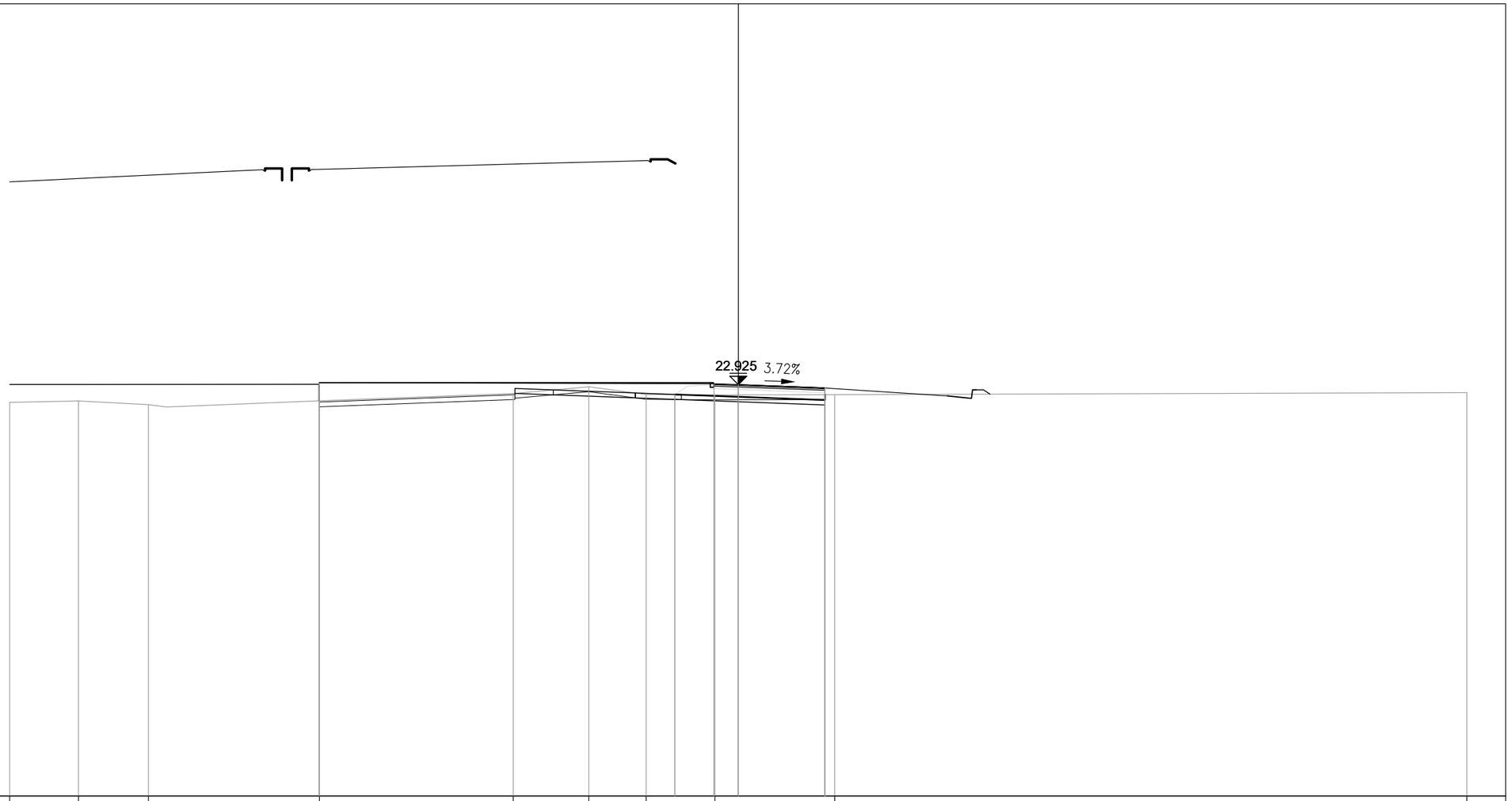

| | | |

PROFILO SV09_RAMO_B

SEZIONE 30

PROGRESSIVA 580.00

BA RILEVATO	m^2	2.11
DB SCOTICO RILEVATO	m^2	1.28
EA BONIFICA	m^2	1.26
GA USURA 4	m^2	0.17
GB BINDER 4	m^2	0.27
GC BASE 4	m^2	0.45
GD FONDAZIONE 4	m^2	1.86
IB REINTERRO S. VIAD.	m^2	0.42
ge AREA PAVIMENT. 4	m	4.51
ia AREA REINT. S. VIAD.	m	1.76

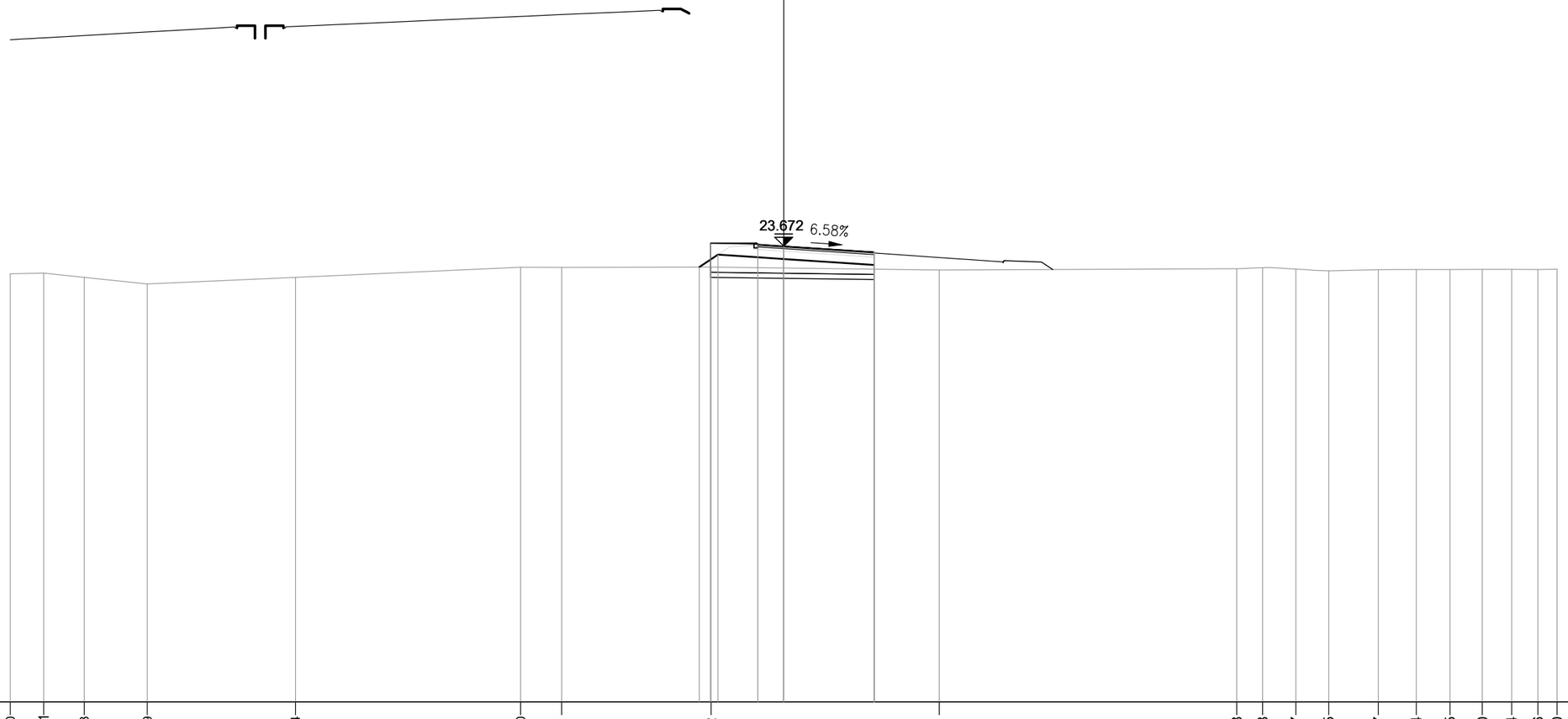

PROGRESSIVE TERRENO	-30.00	-28.71	-27.13	-24.69	-18.94	-10.20	-8.61	-2.82	6.03	17.58	18.58	19.87	21.15	23.07	24.54	25.85	27.10	28.24	29.26	30.00						
PARZIALI TERRENO	1.29	1.58	2.44	5.75	8.74	1.59	5.79	8.85	11.55	1.00	1.29	1.28	1.92	1.47	1.31	1.25	1.14	1.02	0.74							
QUOTE TERRENO	22.60	22.62	22.46	22.20	22.46	22.85	22.84	22.86	22.74	22.79	22.83	22.78	22.72	22.76	22.76	22.76	22.77	22.77	22.76	22.78						
PROGRESSIVE PROGETTO								-2.84	-1.00	0.00	3.51	3.51														
PARZIALI PROGETTO								1.84	1.00	3.51																
QUOTE PROGETTO								23.79	23.74	23.67	23.44	23.44														
PROGRESSIVE RILEVATO								-3.27	-2.55	-1.00	0.00	3.51	3.51													
PARZIALI RILEVATO								0.72	1.55	1.00	3.51															
QUOTE RILEVATO								22.86	23.34	23.24	23.17	22.94	22.94													

PROFILO SV09_RAMO_B

SEZIONE 31

PROGRESSIVA 598.37

AA	SCAVO	m^2	0.01
BA	RILEVATO	m^2	5.23
DA	SCOTICO SCAVO	m^2	0.03
DB	SCOTICO RILEVATO	m^2	0.52
EA	BONIFICA	m^2	0.55
GA	USURA 4	m^2	0.18
GB	BINDER 4	m^2	0.26
GD	FONDAZIONE 4	m^2	3.84
HA	VEGETALE	m^2	1.28
ge	AREA PAVIMENT. 4	m	4.25
hb	SUPERF. VEGETALE	m	11.51

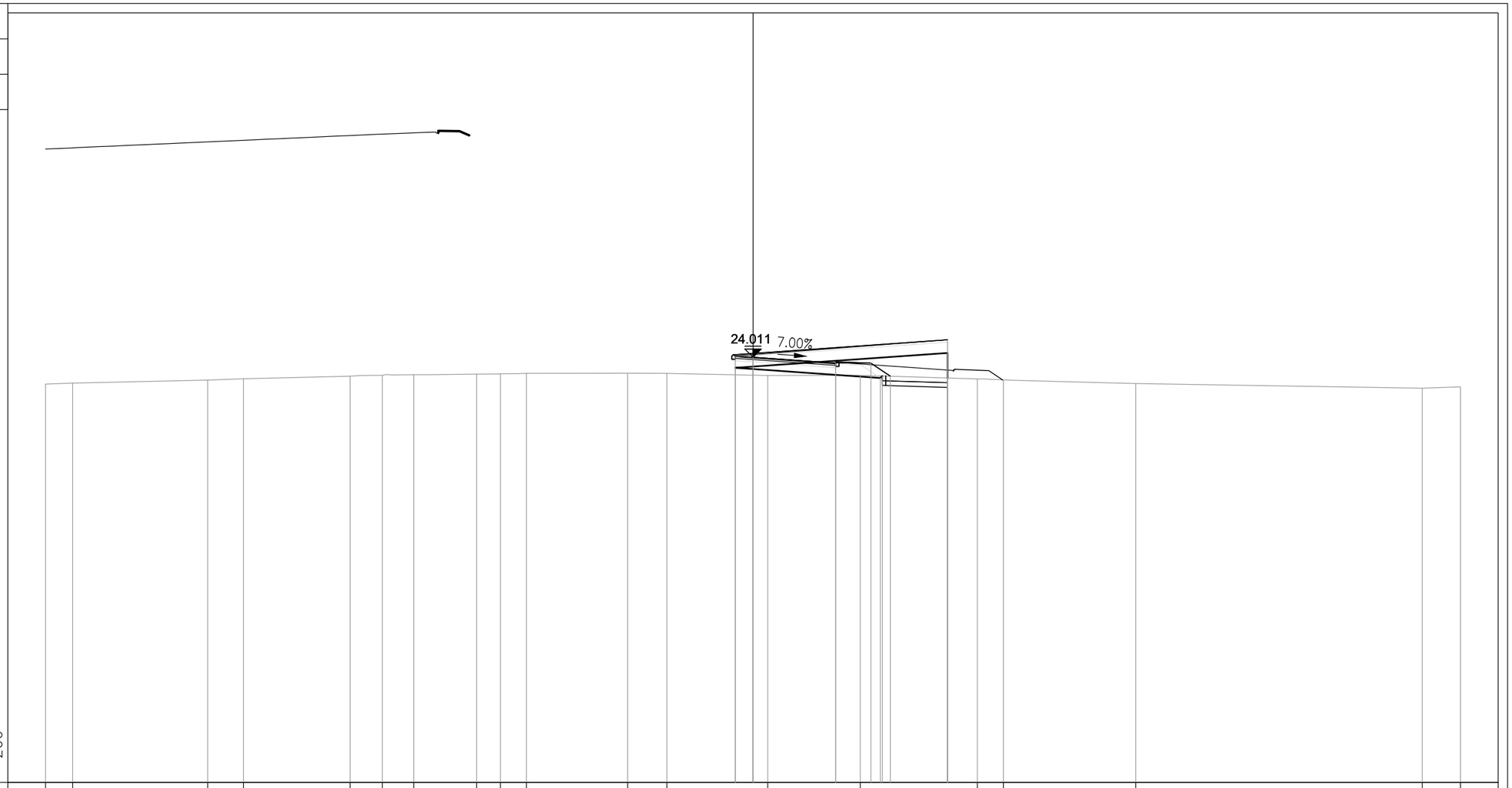

| | | |