Anas SpA

Direzione Centrale Progettazione

CUP F2602000340001 CIG 652449686B

Cagliaritana

GARA CA 08/15 - NUOVA SS 554 CAGLIARITANA

ADEGUAMENTO DELL'ASSE ATTREZZATO URBANO ED ELIMINAZIONE DELLE INTERSEZIONI A RASO DAL KM 1+500 AL KM 11+850

PROGETTO DEFINITIVO

SVINCOLI

PROGETTO STRADALE

ADEGUAMENTO SVINCOLO SS.125 dir - km.10+600 (SV09)

Quaderno delle sezioni - Rampa 2

CODICE PROGETTO			CODICE ELABORATO					SCALA	DATA	
progetto	liv.	numero	campo 1	campo 2	campo 3	campo 4	rev			
D P C A 0 6	D	1 5 0 1	V 0 8	P S 1 0	T R A	S Z 0 4	B	1:200	30/11/19	**30.18**

CONCORRENTE:

ASTALDI

PROGETTISTA INDICATO COSTITUENDO R.T.P.

Capogruppo Mandataria R.T.P.

SWS™

Mandante

ASTALDI

Mandante

ING. FRANCESCA LEO

RESPONSABILE DELL'INTEGRAZIONE FRA LE PRESTAZIONI SPECIALISTICHE

Ing. Paolo Cucino

RESPONSABILE ELABORATO

Ing. Paolo Cucino

PROFILO SV09_RAMPA_2

SEZIONE 1

PROGRESSIVA 0.00

AA	SCAVO	m^2	21.81
CA	DEM. BITUME SC.	m^2	0.37
CC	DEM. FONDAZ. SC.	m^2	1.53
DA	SCOTICO SCAVO	m^2	1.82
EA	BONIFICA	m^2	3.15
GA	USURA 4	m^2	0.52
GB	BINDER 4	m^2	0.78
GC	BASE 4	m^2	1.30
GD	FONDAZIONE 4	m^2	4.45
HA	VEGETALE	m^2	0.82
ge	AREA PAVIMENT. 4	m	13.00
hb	SUPERF. VEGETALE	m	3.14

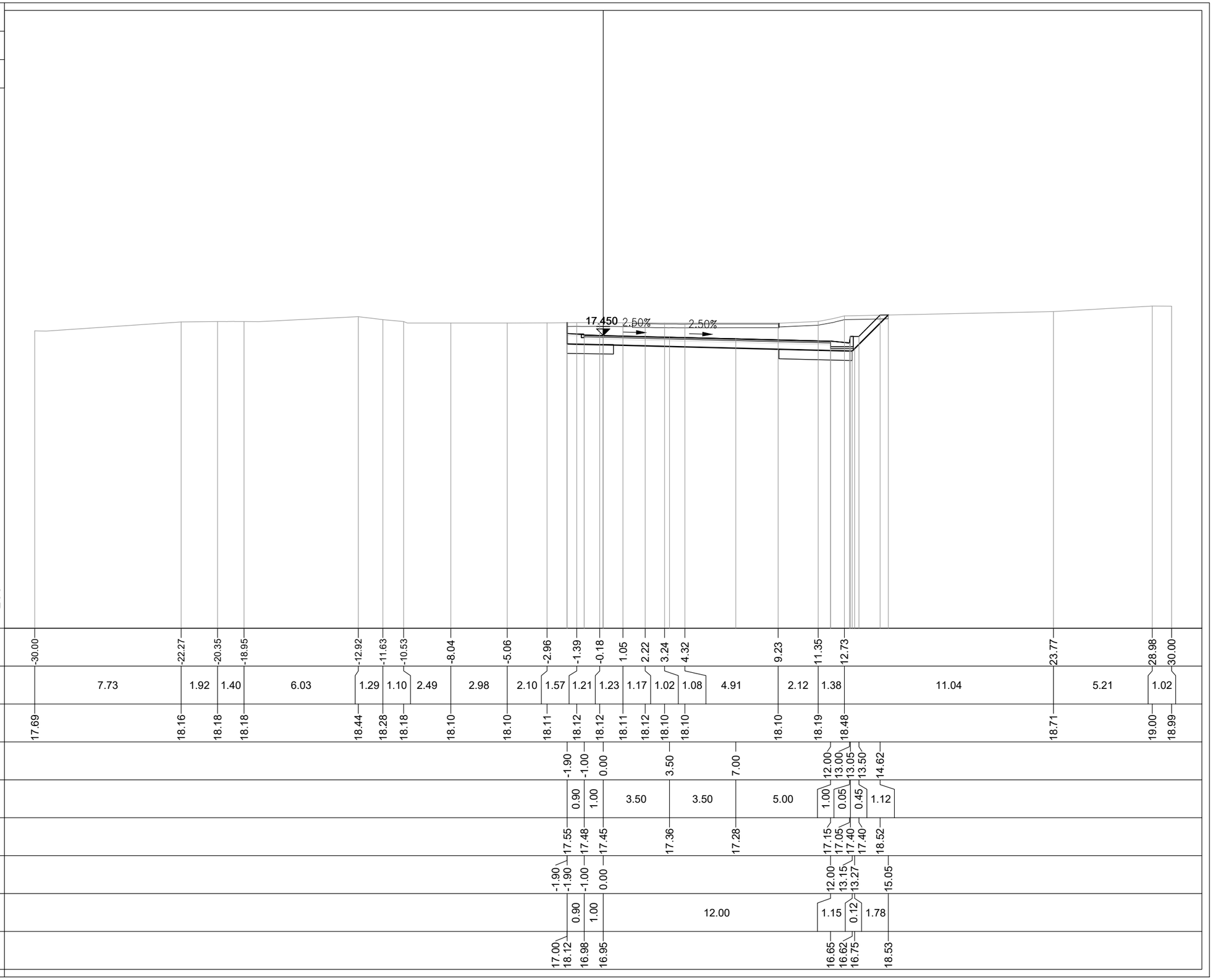

PROFILO SV09_RAMPA_2

SEZIONE 2

PROGRESSIVA 20.00

AA	SCAVO	m^2	22.02
CA	DEM. BITUME SC.	m^2	0.53
CC	DEM. FONDAZ. SC.	m^2	2.12
DA	SCOTICO SCAVO	m^2	1.24
EA	BONIFICA	m^2	1.99
GA	USURA 4	m^2	0.54
GB	BINDER 4	m^2	0.78
GC	BASE 4	m^2	1.31
GD	FONDAZIONE 4	m^2	4.22
HA	VEGETALE	m^2	0.90
ge	AREA PAVIMENT. 4	m	13.00
hb	SUPERF. VEGETALE	m	3.10

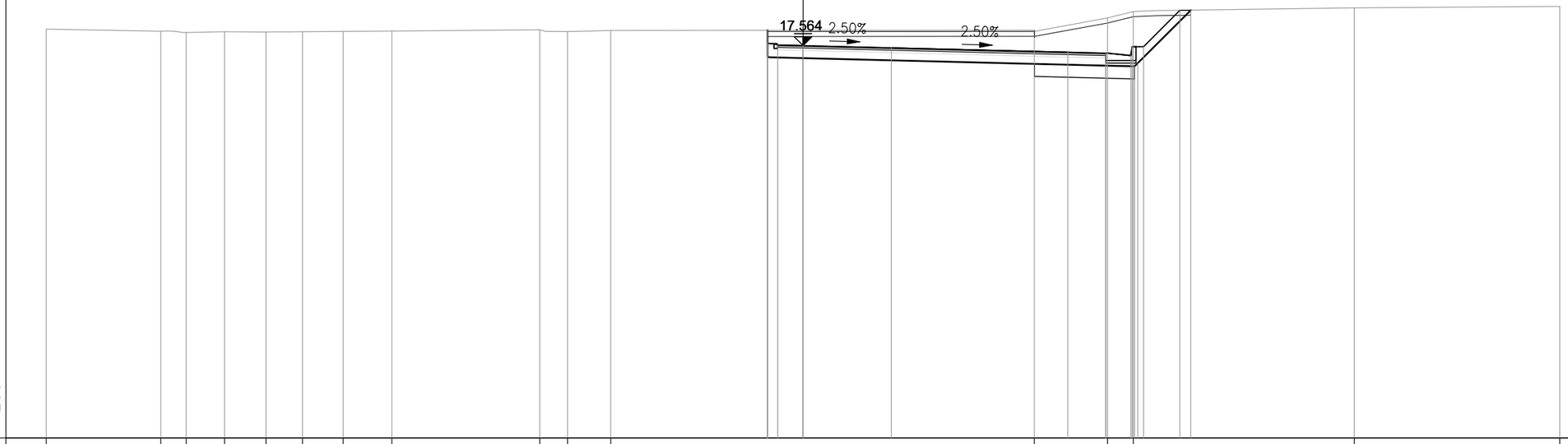

PROGRESSIVE TERRENO	-30.00		-25.46	-24.45	-22.94	-21.29	-19.84	-18.23	-16.30		-10.43	-9.34	-7.62					9.17		12.07	13.10		21.86		30.00
PARZIALI TERRENO		4.54	1.01	1.51	1.65	1.45	1.61	1.93		5.87	1.09	1.72			16.79				2.90	1.03		8.76		8.14	
QUOTE TERRENO	18.21		18.13	18.08	18.11	18.10	18.11	18.12	18.13		18.19	18.12	18.16					18.17		18.66	18.91		19.05		19.11
PROGRESSIVE PROGETTO														-1.41	-1.00	0.00		3.50		10.50	12.00	13.00	13.05	13.50	14.94
PARZIALI PROGETTO														0.41	1.00		3.50		7.00	1.50	1.00	0.05	0.45	1.44
QUOTE PROGETTO														17.65	17.59	17.56		17.48		17.30	17.26	17.16	17.51	17.51	18.96
PROGRESSIVE RILEVATO														-1.41	-1.41	-1.00	0.00				12.00	13.15	13.27		15.37
PARZIALI RILEVATO														0.41	1.00				12.00		1.15	0.12	2.10		
QUOTE RILEVATO														17.10	18.17	17.09	17.06				16.76	16.74	16.86		18.96

PROFILO SV09_RAMPA_2

SEZIONE 3

PROGRESSIVA 40.00

AA	SCAVO	m^2	20.31
CA	DEM. BITUME SC.	m^2	0.53
CC	DEM. FONDAZ. SC.	m^2	2.10
DA	SCOTICO SCAVO	m^2	1.18
EA	BONIFICA	m^2	2.01
GA	USURA 4	m^2	0.55
GB	BINDER 4	m^2	0.78
GC	BASE 4	m^2	1.30
GD	FONDAZIONE 4	m^2	4.18
HA	VEGETALE	m^2	0.76
ge	AREA PAVIMENT. 4	m	13.00
hb	SUPERF. VEGETALE	m	2.66

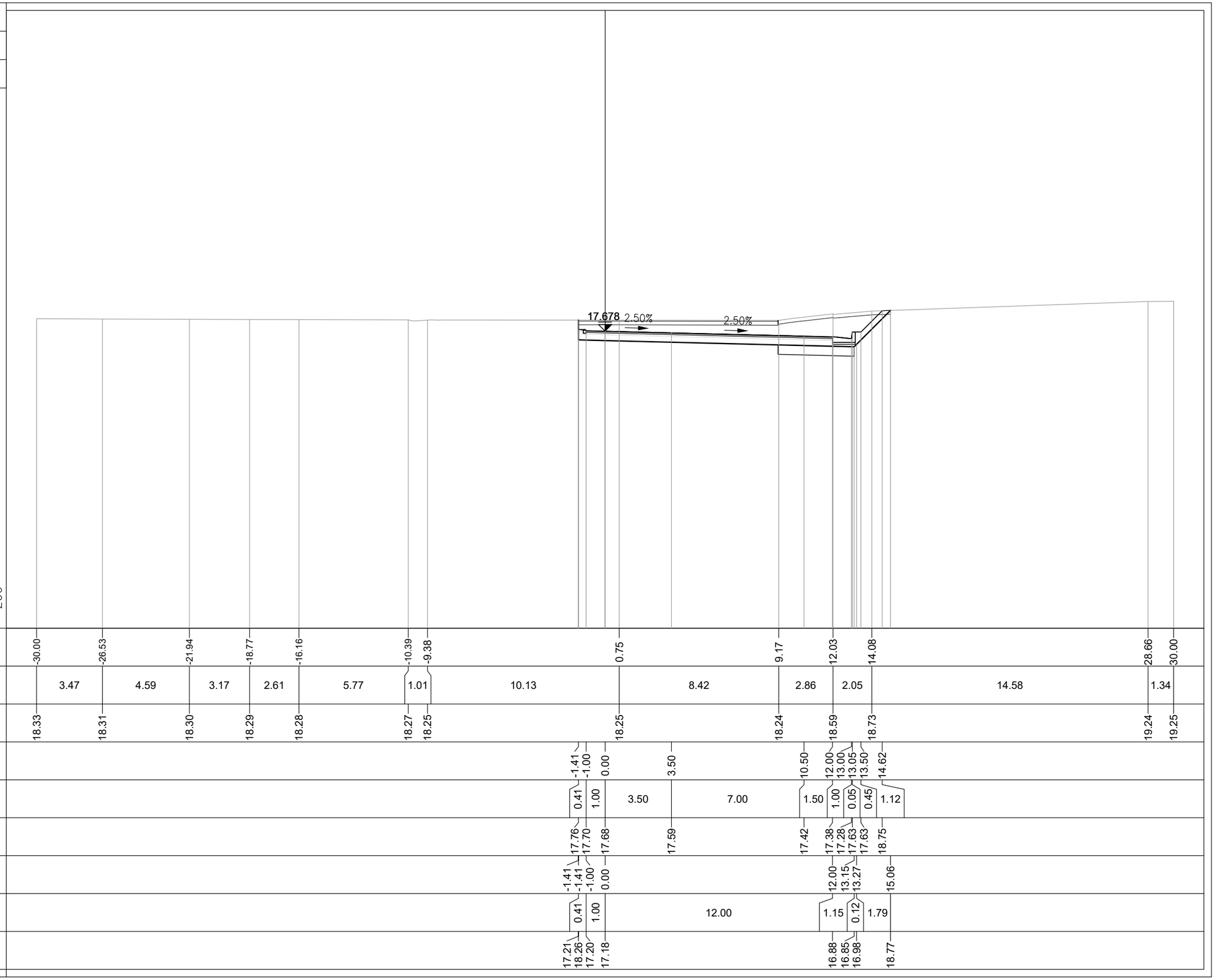

PROFILO SV09_RAMPA_2

SEZIONE 4

PROGRESSIVA 60.00

AA	SCAVO	m^2	19.44
CA	DEM. BITUME SC.	m^2	0.54
CC	DEM. FONDAZ. SC.	m^2	2.18
DA	SCOTICO SCAVO	m^2	1.13
EA	BONIFICA	m^2	1.87
GA	USURA 4	m^2	0.49
GB	BINDER 4	m^2	0.78
GC	BASE 4	m^2	1.31
GD	FONDAZIONE 4	m^2	4.23
HA	VEGETALE	m^2	0.74
ge	AREA PAVIMENT. 4	m	13.00
hb	SUPERF. VEGETALE	m	2.64

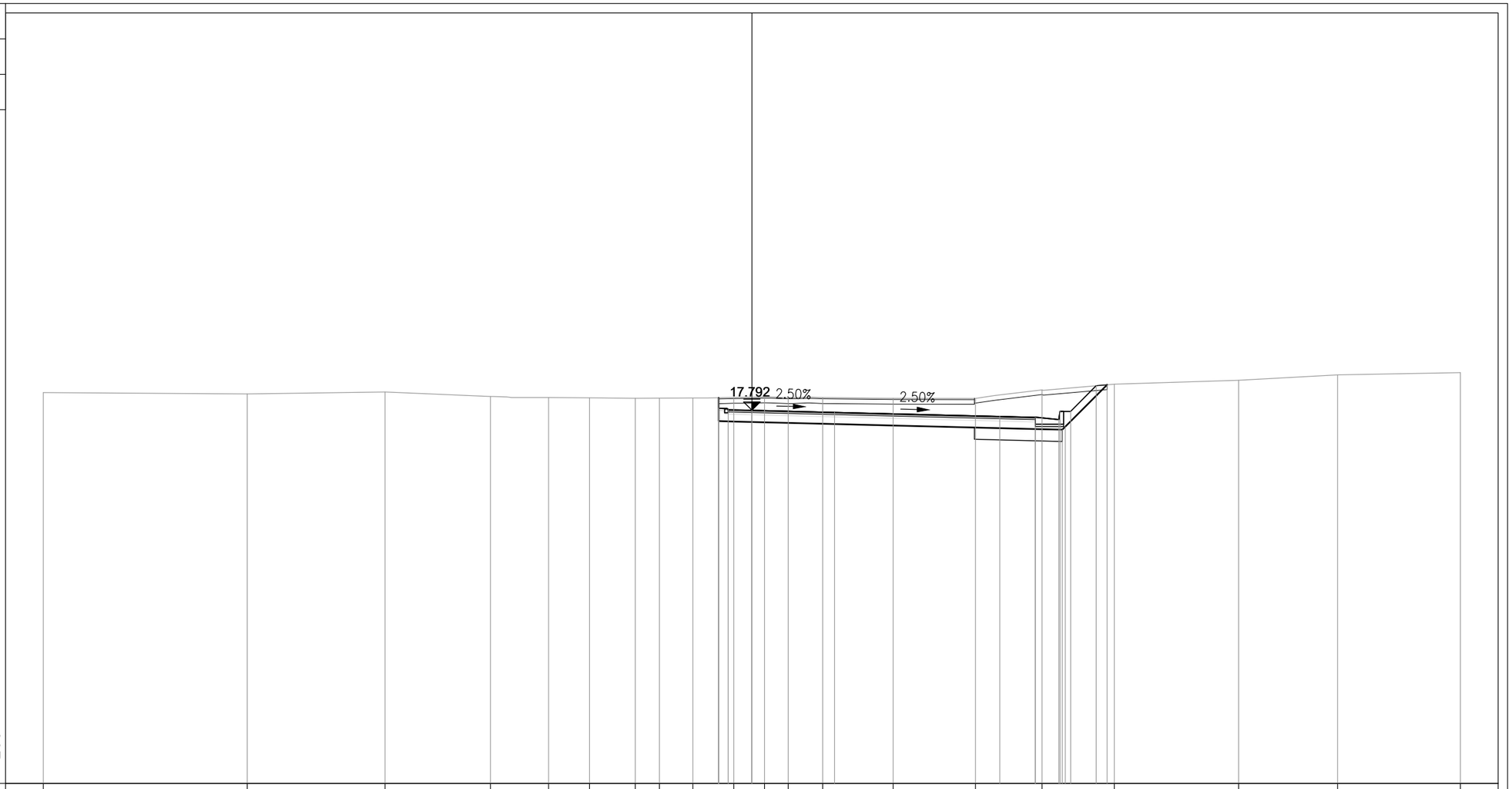

PROGRESSIVE TERRENO	-30.00	-21.37	-15.53	-11.07	-8.61	-6.87	-4.94	-3.92	-2.50	-0.77	0.53	1.54	3.00	5.98	9.47	12.29	15.35	20.62	24.80	30.00			
PARZIALI TERRENO	8.63	5.84	4.46	2.46	1.74	1.93	1.02	1.42	1.73	1.30	1.01	1.46	2.98	3.49	2.82	3.06	5.27	4.18	5.20				
QUOTE TERRENO	18.54	18.48	18.56	18.37	18.32	18.31	18.29	18.30	18.31	18.33	18.35	18.32	18.32	18.29	18.29	18.65	18.89	19.05	19.28	19.38			
PROGRESSIVE PROGETTO	-1.41	-1.00	0.00	3.50	10.50	12.00	13.00	13.05	13.50	14.58													
PARZIALI PROGETTO	0.41	1.00	3.50	7.00	1.50	1.00	0.05	0.45	1.08														
QUOTE PROGETTO	17.88	17.82	17.79	17.70	17.53	17.49	17.39	17.74	17.74	18.82													
PROGRESSIVE RILEVATO	-1.41	-1.41	-1.00	0.00	12.00	13.15	13.27	15.05															
PARZIALI RILEVATO	0.41	1.00	12.00	1.15	0.12	1.78																	
QUOTE RILEVATO	17.33	18.32	17.32	17.29	16.99	16.96	17.09	18.86															

PROFILO SV09_RAMPA_2

SEZIONE 5

PROGRESSIVA 80.00

AA	SCAVO	m^2	19.67
CA	DEM. BITUME SC.	m^2	0.63
CC	DEM. FONDAZ. SC.	m^2	2.49
DA	SCOTICO SCAVO	m^2	0.78
EA	BONIFICA	m^2	1.04
GA	USURA 4	m^2	0.51
GB	BINDER 4	m^2	0.78
GC	BASE 4	m^2	1.31
GD	FONDAZIONE 4	m^2	4.18
HA	VEGETALE	m^2	0.70
ge	AREA PAVIMENT. 4	m	13.01
hb	SUPERF. VEGETALE	m	2.44

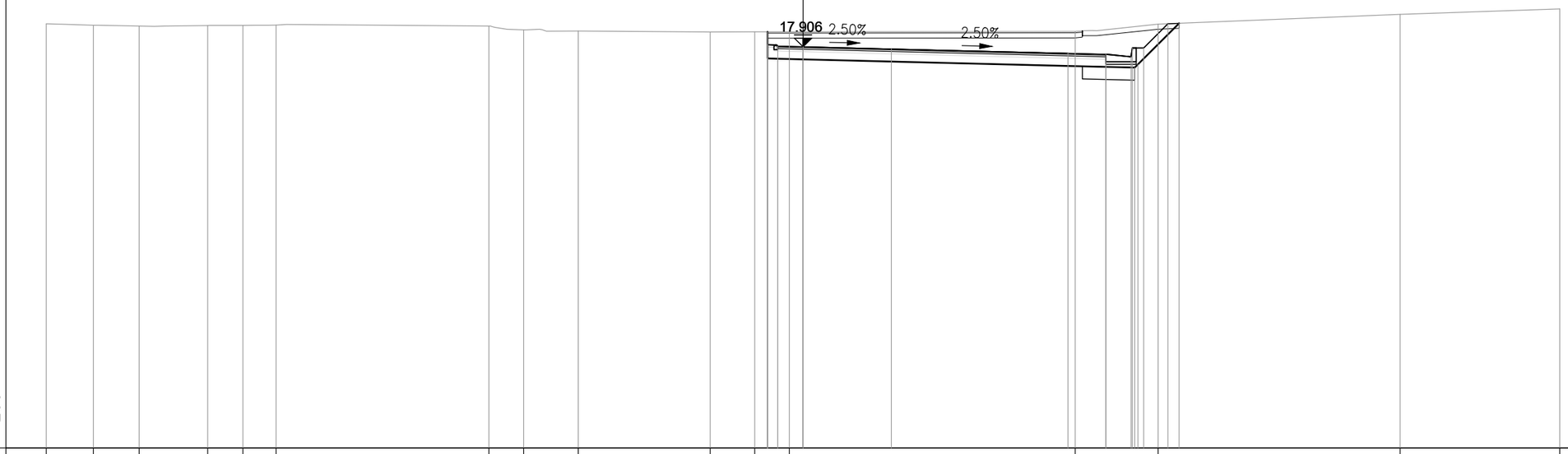

PROGRESSIVE TERRENO	-30.00	-28.14	-26.32	-23.60	-22.21	-20.89	-12.45	-11.07	-8.91	-3.68	-1.91	-0.54	10.79	14.08	23.67	30.00							
PARZIALI TERRENO	1.86	1.82	2.72	1.39	1.32	8.44	1.38	2.16	5.23	1.77	1.37	11.33	3.29	9.59	6.33								
QUOTE TERRENO	18.82	18.76	18.72	18.75	18.75	18.76	18.72	18.57	18.53	18.49	18.49	18.49	18.51	18.80	19.19	19.40							
PROGRESSIVE PROGETTO											-1.41	-1.00	0.00	3.50	10.51	12.01	13.01	13.06	13.51	14.47			
PARZIALI PROGETTO											0.41	1.00	3.50	7.01	1.50	1.00	0.05	0.45	0.96				
QUOTE PROGETTO											17.99	17.93	17.91	17.82	17.64	17.61	17.51	17.86	17.86	18.82			
PROGRESSIVE RILEVATO											-1.41	-1.41	-1.00	0.00	12.01	13.15	13.28	14.91					
PARZIALI RILEVATO											0.41	1.00	12.01	1.14	0.13	1.63							
QUOTE RILEVATO											17.44	18.49	17.43	17.41	17.11	17.08	17.21	18.83					

PROFILO SV09_RAMPA_2

SEZIONE 6

PROGRESSIVA 100.00

AA	SCAVO	m^2	22.61
CA	DEM. BITUME SC.	m^2	0.78
CC	DEM. FONDAZ. SC.	m^2	3.18
DA	SCOTICO SCAVO	m^2	0.56
EA	BONIFICA	m^2	0.54
GA	USURA 4	m^2	0.58
GB	BINDER 4	m^2	0.92
GC	BASE 4	m^2	1.55
GD	FONDAZIONE 4	m^2	4.93
HA	VEGETALE	m^2	0.67
ge	AREA PAVIMENT. 4	m	15.38
hb	SUPERF. VEGETALE	m	2.35

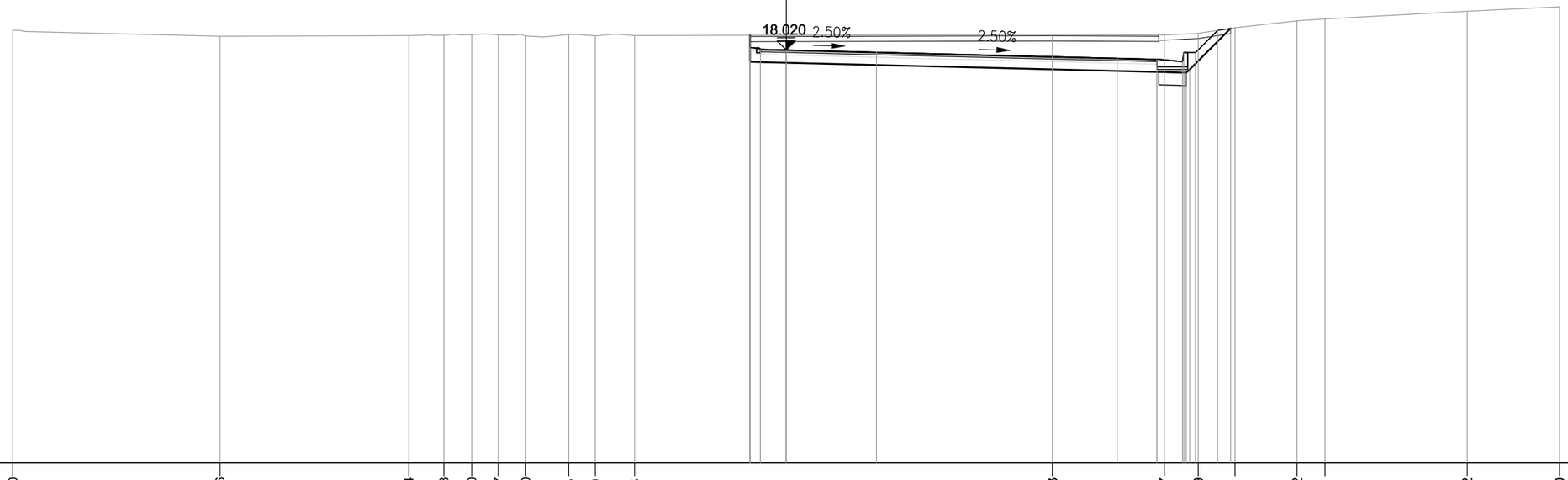

PROGRESSIVE TERRENO	-30.00		-21.96		-14.64	-13.28	-12.20	-11.17	-10.10	-8.43	-7.40	-5.88				10.33		14.67	15.99	17.41	19.82	20.91		26.42	30.00
PARZIALI TERRENO		8.04		7.32	1.36	1.08	1.03	1.07	1.67	1.03	1.52		16.21				4.34	1.32	1.42	2.41	1.09		5.51		3.58
QUOTE TERRENO	18.78		18.55		18.57	18.59	18.60	18.60	18.56	18.61	18.57	18.57				18.62		18.59	18.66	18.88	19.15	19.22		19.52	19.69
PROGRESSIVE PROGETTO													-1.41	-1.00	0.00		3.50		12.84	14.38	15.38	15.43	15.88	16.74	
PARZIALI PROGETTO													0.41	1.00		3.50		9.34	1.54	1.00	0.05	0.45	0.86		
QUOTE PROGETTO													18.10	18.05	18.02		17.93		17.70	17.66	17.56	17.91	17.91	18.78	
PROGRESSIVE RILEVATO													-1.41	-1.41	-1.00	0.00				14.38	15.52	15.65		17.24	
PARZIALI RILEVATO													0.41	1.00				14.38		1.14	0.13		1.59		
QUOTE RILEVATO													17.56	18.59	17.55	17.52				17.16	17.13	17.26		18.85	

PROFILO SV09_RAMPA_2

SEZIONE 7

PROGRESSIVA 120.00

AA SCAVO	m^2	16.39
CA DEM. BITUME SC.	m^2	0.55
CC DEM. FONDAZ. SC.	m^2	2.19
DA SCOTICO SCAVO	m^2	0.52
EA BONIFICA	m^2	0.57
GA USURA 4	m^2	0.40
GB BINDER 4	m^2	0.63
GC BASE 4	m^2	1.06
GD FONDAZIONE 4	m^2	3.48
HA VEGETALE	m^2	0.61
ge AREA PAVIMENT. 4	m	10.53
hb SUPERF. VEGETALE	m	2.09

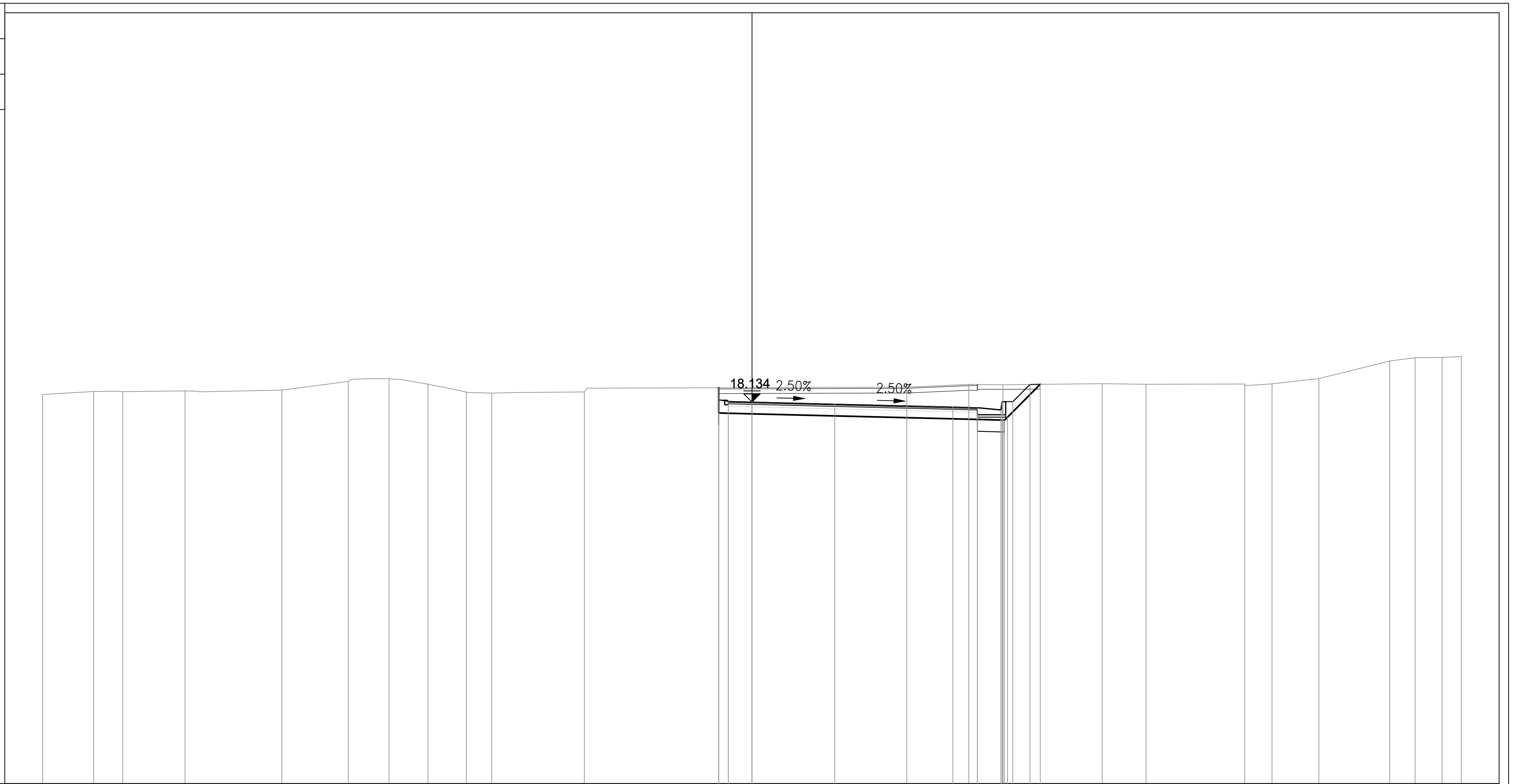

PROGRESSIVE TERRENO	-30.00, -27.84, -26.61, -23.98, -19.88, -17.08, -15.35, -13.71, -12.08, -11.01, -7.09, 6.55, 9.17, 10.62, 14.81, 16.67, 20.84, 22.00, 23.98, 26.98, 28.05, 29.19, 30.00
PARZIALI TERRENO	2.16, 1.23, 2.63, 4.10, 2.80, 1.73, 1.64, 1.63, 1.07, 3.92, 13.64, 2.62, 1.45, 4.19, 1.86, 4.17, 1.16, 1.98, 3.00, 1.07, 1.14, 0.81
QUOTE TERRENO	18.45, 18.58, 18.57, 18.60, 18.63, 19.00, 19.12, 18.89, 18.55, 18.51, 18.56, 18.76, 18.88, 18.87, 18.91, 18.88, 18.90, 18.90, 19.13, 19.87, 20.01, 20.02, 20.06
PROGRESSIVE PROGETTO	-1.41, -1.00, 0.00, 3.50, 8.50, 9.53, 10.53, 10.58, 11.03, 11.76
PARZIALI PROGETTO	0.41, 1.00, 3.50, 5.00, 1.03, 1.00, 0.05, 0.45, 0.73
QUOTE PROGETTO	18.22, 18.16, 18.13, 18.05, 17.92, 17.90, 17.80, 18.15, 18.15, 18.88
PROGRESSIVE RILEVATO	-1.41, -1.41, -1.00, 0.00, 9.53, 10.68, 10.81, 12.19
PARZIALI RILEVATO	0.41, 1.00, 9.53, 1.15, 0.13, 1.38
QUOTE RILEVATO	17.67, 18.74, 17.66, 17.63, 17.40, 17.37, 17.50, 18.88

PROFILO SV09_RAMPA_2

SEZIONE 8

PROGRESSIVA 140.00

AA	SCAVO	m^2	15.50
CA	DEM. BITUME SC.	m^2	0.45
CC	DEM. FONDAZ. SC.	m^2	1.75
DA	SCOTICO SCAVO	m^2	1.04
EA	BONIFICA	m^2	1.78
GA	USURA 4	m^2	0.48
GB	BINDER 4	m^2	0.65
GC	BASE 4	m^2	1.09
GD	FONDAZIONE 4	m^2	3.51
HA	VEGETALE	m^2	0.63
ge	AREA PAVIMENT. 4	m	10.80
hb	SUPERF. VEGETALE	m	2.20

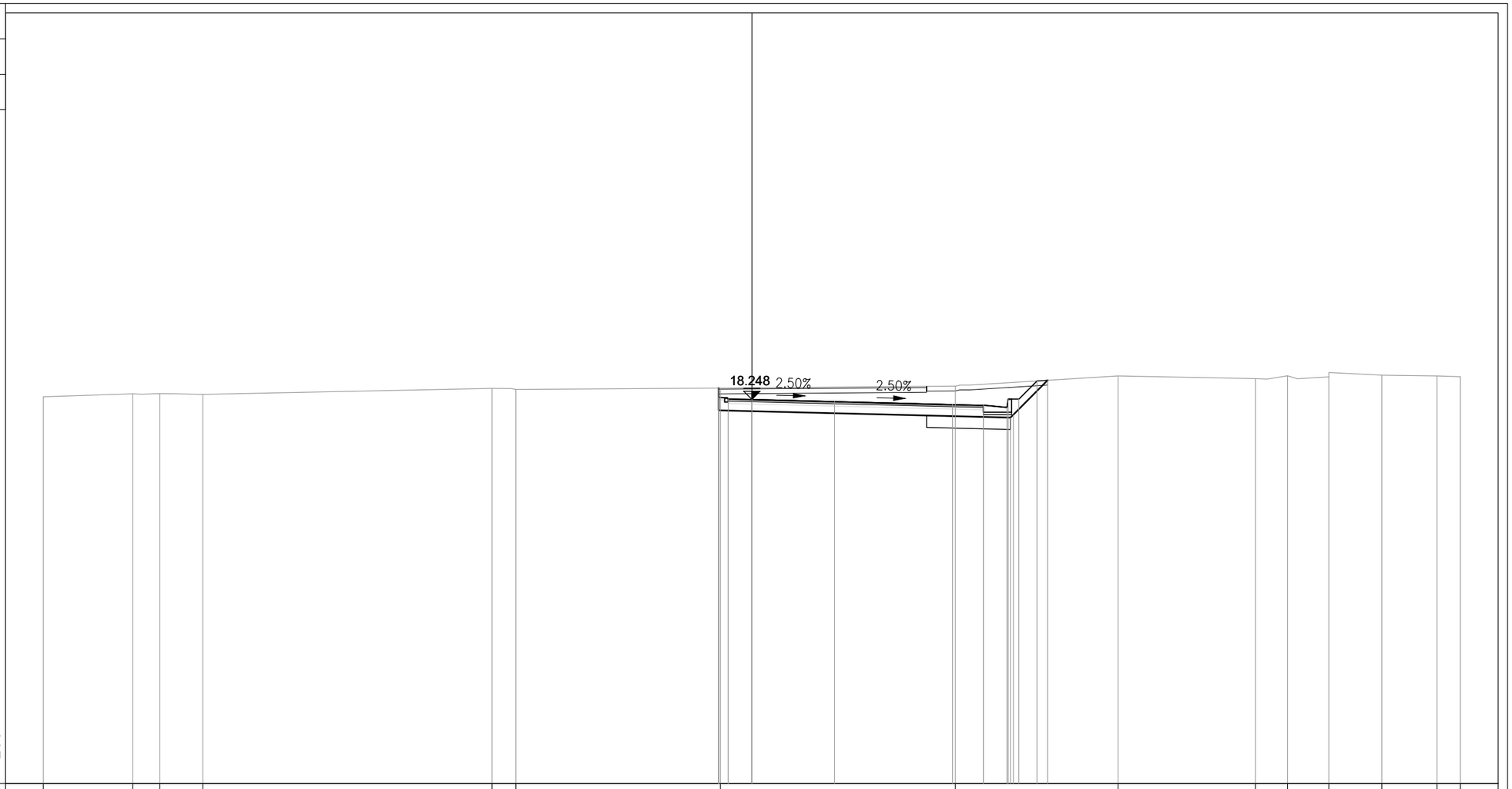

PROGRESSIVE TERRENO	-30.00		26.21	25.07	23.25				11.00	9.99	1.33				8.62			15.51		21.32	22.68	24.44	26.68	29.02	30.00
PARZIALI TERRENO		3.79	1.14	1.82		12.25			1.01		8.66			9.95			6.89		5.81	1.36	1.76	2.24	2.34	0.98	
QUOTE TERRENO	18.36		18.49	18.49	18.46				18.71	18.67	18.73				18.80			19.24		19.13	19.24	19.20	19.27	19.24	19.21
PROGRESSIVE PROGETTO											1.41	1.00	0.00	3.50		8.50	9.80	10.80	10.85	11.30	12.07				
PARZIALI PROGETTO											0.41	1.00	3.50		5.00	1.30	1.00	0.05	0.45	0.77					
QUOTE PROGETTO											18.33	18.27	18.25	18.16		18.04	18.00	17.90	18.25	19.03					
PROGRESSIVE RILEVATO											1.41	1.41	1.00	0.00			9.80	10.95	11.08	12.53					
PARZIALI RILEVATO											0.41	1.00		9.80			1.15	0.13	1.45						
QUOTE RILEVATO											17.78	18.73	17.77	17.75			17.50	17.47	17.60	19.05					

PROFILO SV09_RAMPA_2

SEZIONE 9

PROGRESSIVA 160.00

AA SCAVO	m^2	16.97
CA DEM. BITUME SC.	m^2	0.42
CC DEM. FONDAZ. SC.	m^2	1.80
DA SCOTICO SCAVO	m^2	1.23
EA BONIFICA	m^2	2.29
GA USURA 4	m^2	0.45
GB BINDER 4	m^2	0.73
GC BASE 4	m^2	1.22
GD FONDAZIONE 4	m^2	3.93
HA VEGETALE	m^2	0.59
ge AREA PAVIMENT. 4	m	12.11
hb SUPERF. VEGETALE	m	2.09

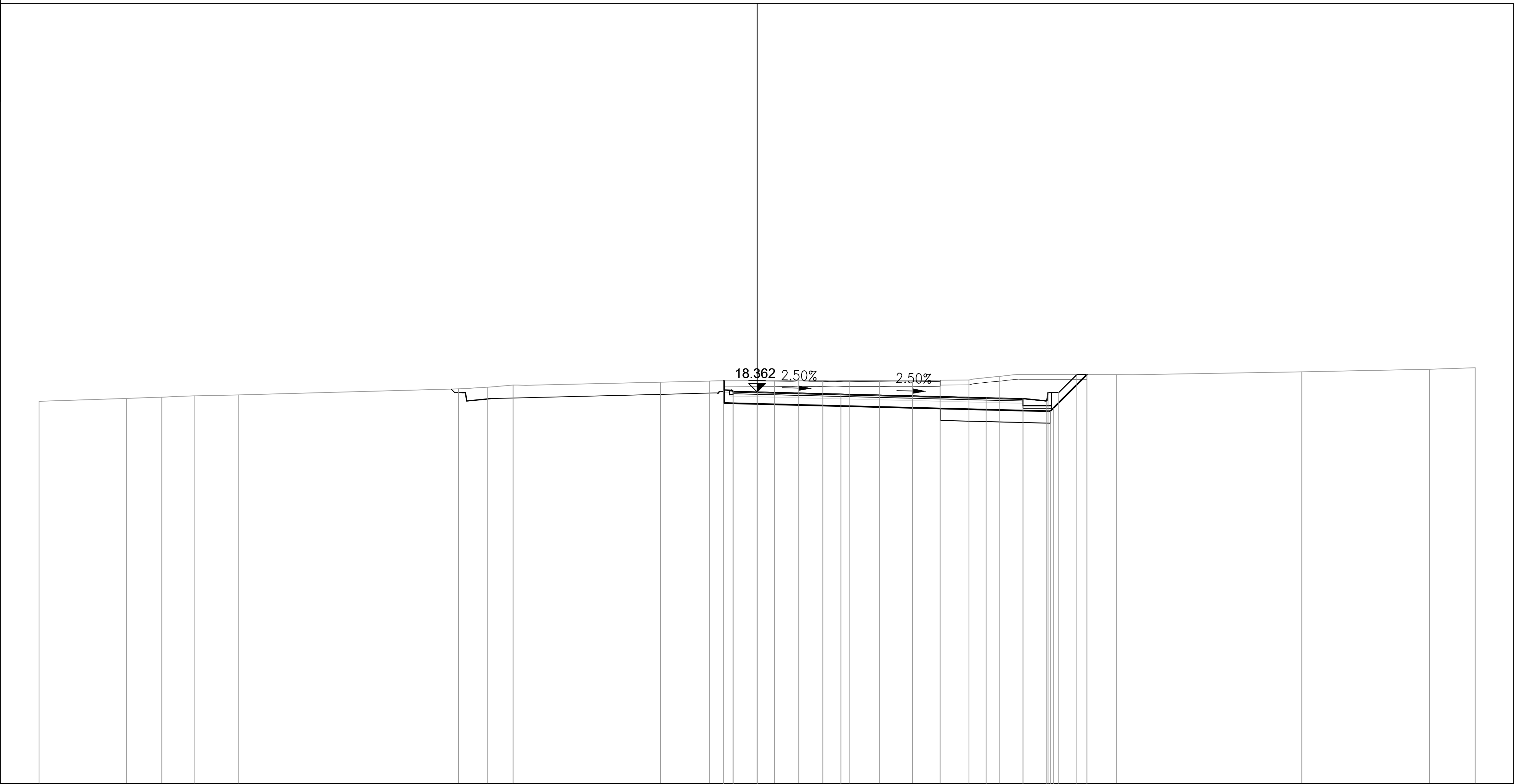

PROGRESSIVE TERRENO	-30.00, -26.35, -24.87, -23.52, -21.68, -12.48, -11.27, -10.20, -4.04, -1.98, 0.74, 1.74, 2.75, 3.88, 5.11, 6.49, 7.65, 8.85, 10.12, 15.01, 22.76, 28.09, 30.00
PARZIALI TERRENO	3.65, 1.48, 1.35, 1.84, 9.20, 1.21, 1.07, 6.16, 2.06, 2.72, 1.00, 1.01, 1.13, 1.23, 1.38, 1.16, 1.20, 1.27, 4.89, 7.75, 5.33, 1.91
QUOTE TERRENO	17.97, 18.09, 18.14, 18.20, 18.24, 18.49, 18.56, 18.65, 18.77, 18.81, 18.83, 18.83, 18.84, 18.84, 18.84, 18.83, 18.85, 18.86, 19.01, 19.09, 19.20, 19.31, 19.37
PROGRESSIVE PROGETTO	-1.38, -1.00, 0.00, 3.50, 9.57, 11.11, 12.11, 12.16, 12.61, 13.36
PARZIALI PROGETTO	0.38, 1.00, 3.50, 6.07, 1.54, 1.00, 0.05, 0.45, 0.75
QUOTE PROGETTO	18.45, 18.39, 18.36, 18.27, 18.12, 18.08, 17.98, 18.33, 18.33, 19.09
PROGRESSIVE RILEVATO	-1.38, -1.38, -1.00, 0.00, 11.11, 12.25, 12.38, 13.78
PARZIALI RILEVATO	0.38, 1.00, 11.11, 1.14, 0.13, 1.40
QUOTE RILEVATO	17.90, 18.82, 17.89, 17.86, 17.58, 17.56, 17.68, 19.09

PROFILO SV09_RAMPA_2

SEZIONE 10

PROGRESSIVA 180.00

AA SCAVO	m^2	17.97
CA DEM. BITUME SC.	m^2	0.45
CC DEM. FONDAZ. SC.	m^2	1.80
DA SCOTICO SCAVO	m^2	1.51
EA BONIFICA	m^2	2.73
GA USURA 4	m^2	0.50
GB BINDER 4	m^2	0.78
GC BASE 4	m^2	1.31
GD FONDAZIONE 4	m^2	4.14
HA VEGETALE	m^2	0.77
ge AREA PAVIMENT. 4	m	13.00
hb SUPERF. VEGETALE	m	2.58

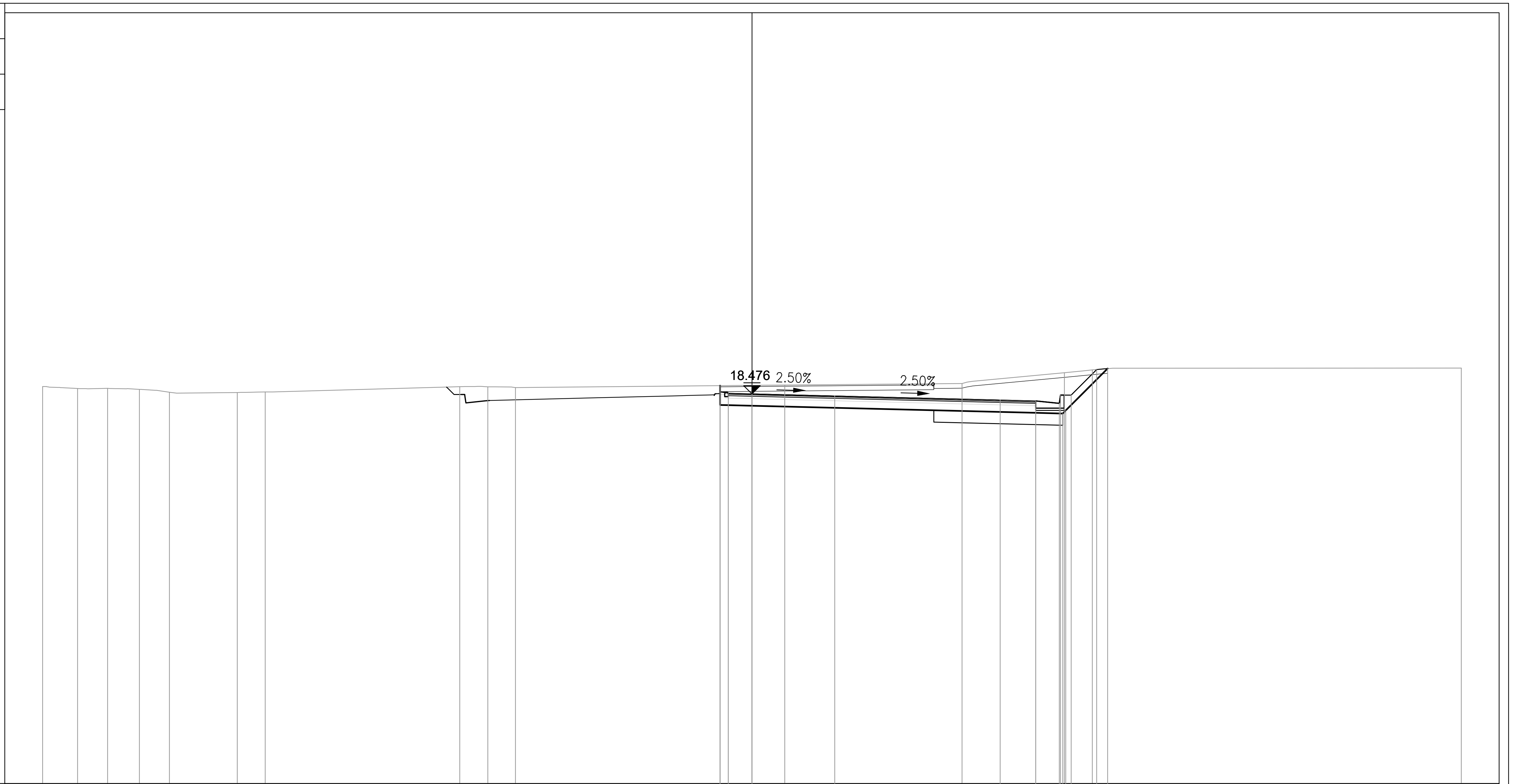

PROGRESSIVE TERRENO	-30.00, -28.53, -27.25, -25.91, -24.64, -21.77, -20.59, -12.36, -11.17, -10.00, 1.38, 8.89, 13.22, 14.40, 30.00
PARZIALI TERRENO	1.47, 1.28, 1.34, 1.27, 2.87, 1.18, 8.23, 1.19, 1.17, 11.38, 7.51, 4.33, 1.18, 15.60
QUOTE TERRENO	18.79, 18.71, 18.71, 18.67, 18.54, 18.53, 18.56, 18.78, 18.78, 18.75, 18.85, 18.92, 19.37, 19.49, 19.57
PROGRESSIVE PROGETTO	-1.35, -1.00, 0.00, 3.50, 10.50, 12.00, 13.00, 13.05, 13.50, 14.58
PARZIALI PROGETTO	0.35, 1.00, 3.50, 7.00, 1.50, 1.00, 0.05, 0.45, 1.08
QUOTE PROGETTO	18.56, 18.50, 18.48, 18.39, 18.21, 18.18, 18.08, 18.43, 18.43, 19.51
PROGRESSIVE RILEVATO	-1.35, -1.35, -1.00, 0.00, 12.00, 13.15, 13.27, 15.05
PARZIALI RILEVATO	0.35, 1.00, 12.00, 1.15, 0.12, 1.78
QUOTE RILEVATO	18.01, 18.82, 18.00, 17.98, 17.68, 17.65, 17.78, 19.55

PROFILO SV09_RAMPA_2

SEZIONE 11

PROGRESSIVA 200.00

AA	SCAVO	m^2	17.55
CA	DEM. BITUME SC.	m^2	0.45
CC	DEM. FONDAZ. SC.	m^2	1.80
DA	SCOTICO SCAVO	m^2	1.45
EA	BONIFICA	m^2	2.75
GA	USURA 4	m^2	0.50
GB	BINDER 4	m^2	0.77
GC	BASE 4	m^2	1.31
GD	FONDAZIONE 4	m^2	4.18
HA	VEGETALE	m^2	0.70
ge	AREA PAVIMENT. 4	m	13.00
hb	SUPERF. VEGETALE	m	2.39

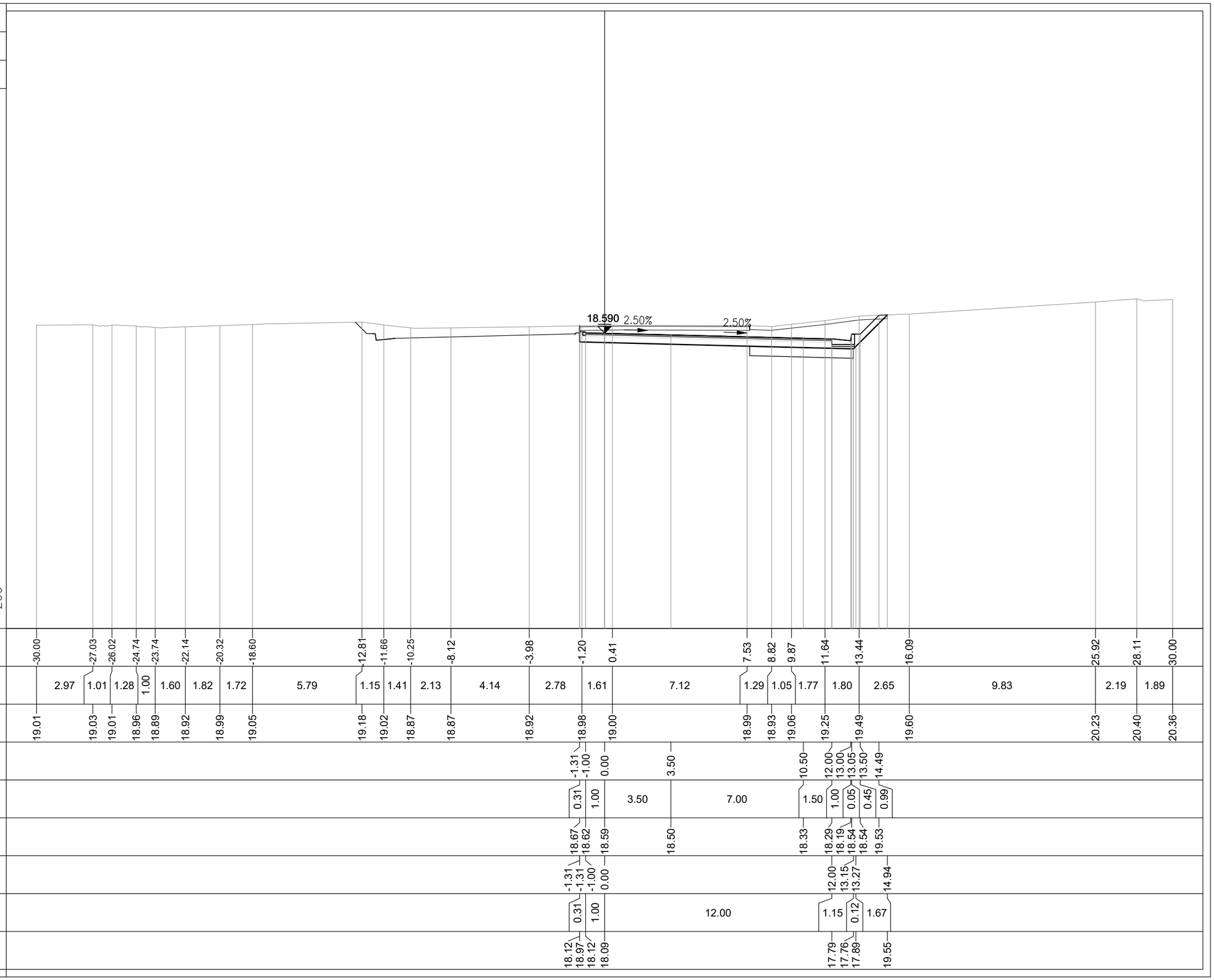

PROFILO SV09_RAMPA_2

SEZIONE 12

PROGRESSIVA 220.00

AA	SCAVO	m^2	13.58
CA	DEM. BITUME SC.	m^2	0.45
CC	DEM. FONDAZ. SC.	m^2	1.79
DA	SCOTICO SCAVO	m^2	1.13
EA	BONIFICA	m^2	2.03
GA	USURA 4	m^2	0.47
GB	BINDER 4	m^2	0.70
GC	BASE 4	m^2	1.17
GD	FONDAZIONE 4	m^2	3.74
HA	VEGETALE	m^2	0.60
ge	AREA PAVIMENT. 4	m	11.59
hb	SUPERF. VEGETALE	m	2.03

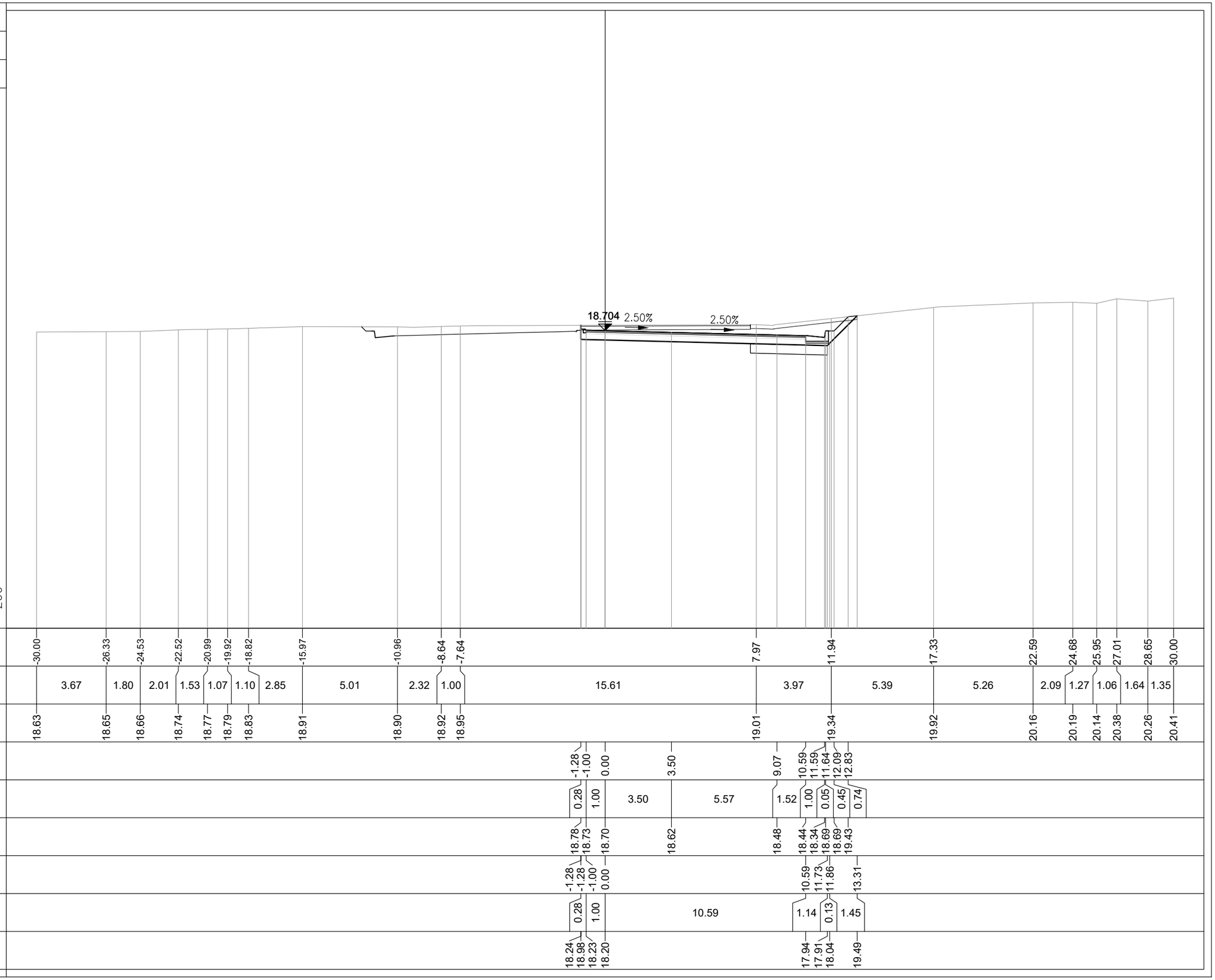

PROFILO SV09_RAMPA_2

SEZIONE 13

PROGRESSIVA 240.00

AA	SCAVO	m^2	9.12
CA	DEM. BITUME SC.	m^2	0.44
CC	DEM. FONDAZ. SC.	m^2	1.80
DA	SCOTICO SCAVO	m^2	0.61
EA	BONIFICA	m^2	0.96
GA	USURA 4	m^2	0.39
GB	BINDER 4	m^2	0.57
GC	BASE 4	m^2	0.95
GD	FONDAZIONE 4	m^2	3.05
HA	VEGETALE	m^2	0.40
ge	AREA PAVIMENT. 4	m	9.50
hb	SUPERF. VEGETALE	m	1.30

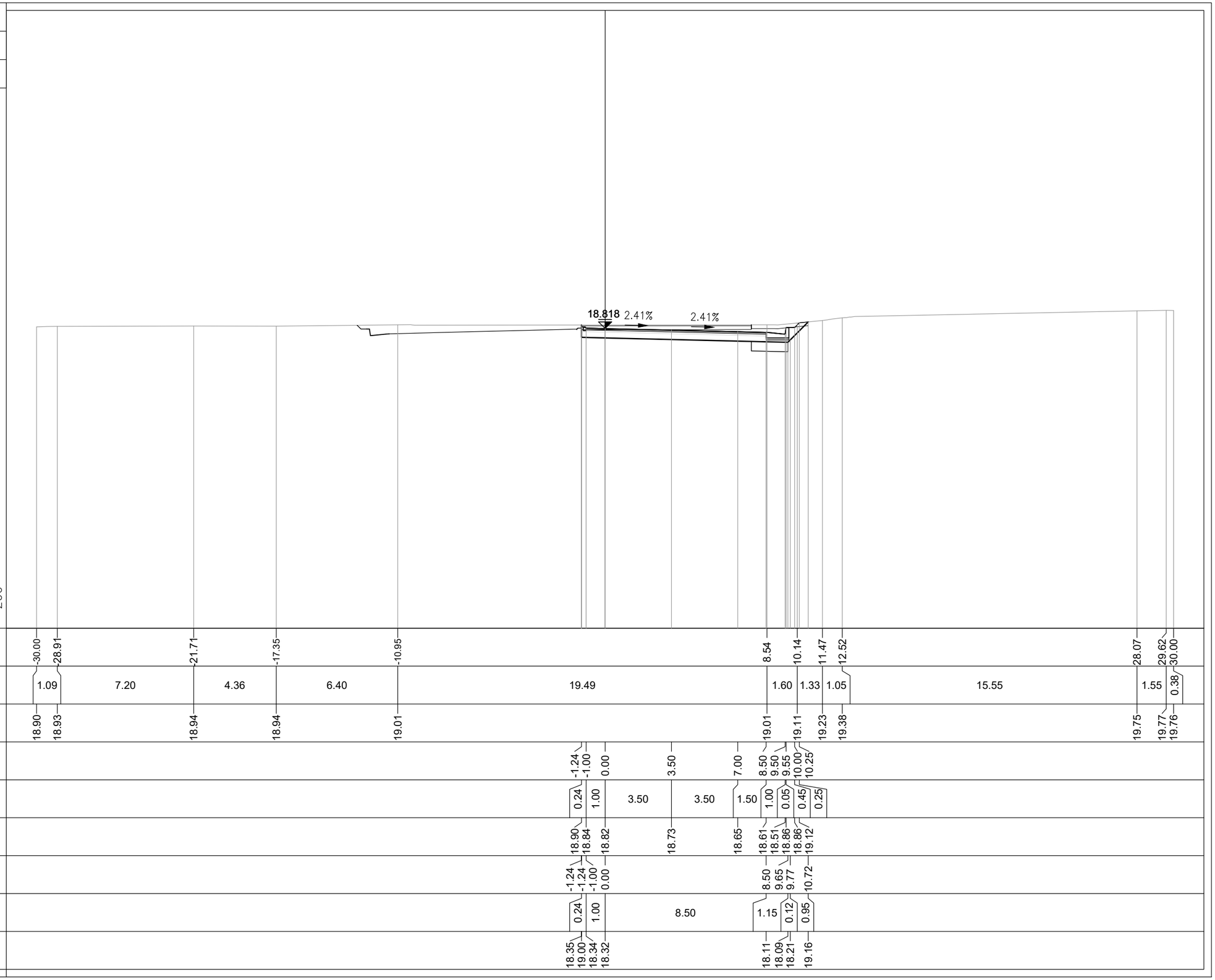

PROFILO SV09_RAMPA_2

SEZIONE 14

PROGRESSIVA 260.00

AA	SCAVO	m^2	3.06
CA	DEM. BITUME SC.	m^2	0.24
CC	DEM. FONDAZ. SC.	m^2	0.95
GA	USURA 4	m^2	0.17
GB	BINDER 4	m^2	0.27
GC	BASE 4	m^2	0.46
GD	FONDAZIONE 4	m^2	1.46
HA	VEGETALE	m^2	0.01
ge	AREA PAVIMENT. 4	m	4.50
hb	SUPERF. VEGETALE	m	0.20

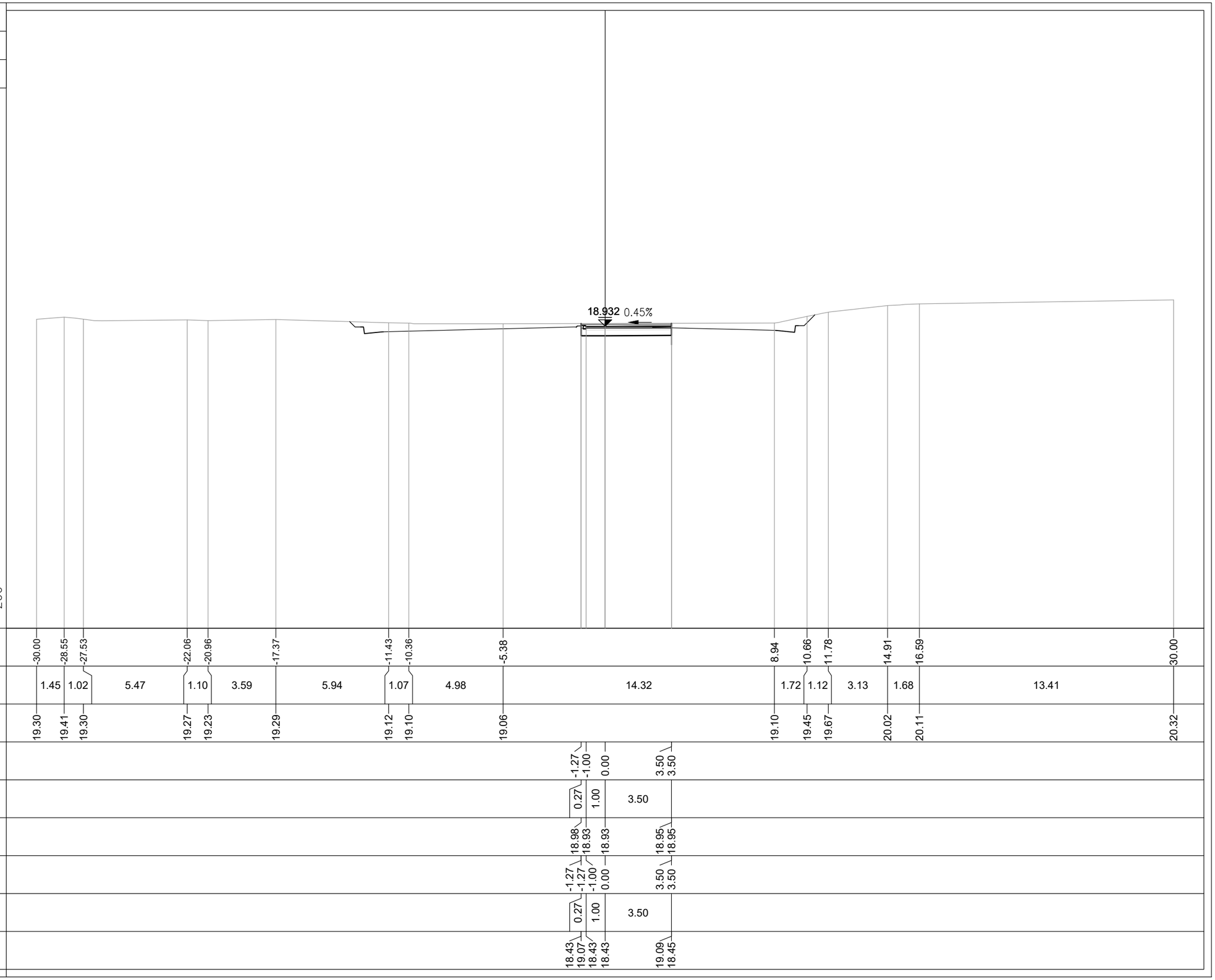

PROFILO SV09_RAMPA_2

SEZIONE 15

PROGRESSIVA 280.00

AA SCAVO	m^2	3.12
CA DEM. BITUME SC.	m^2	0.25
CC DEM. FONDAZ. SC.	m^2	1.00
GA USURA 4	m^2	0.20
GB BINDER 4	m^2	0.27
GC BASE 4	m^2	0.46
GD FONDAZIONE 4	m^2	1.54
HA VEGETALE	m^2	0.04
ge AREA PAVIMENT. 4	m	4.54
hb SUPERF. VEGETALE	m	0.40

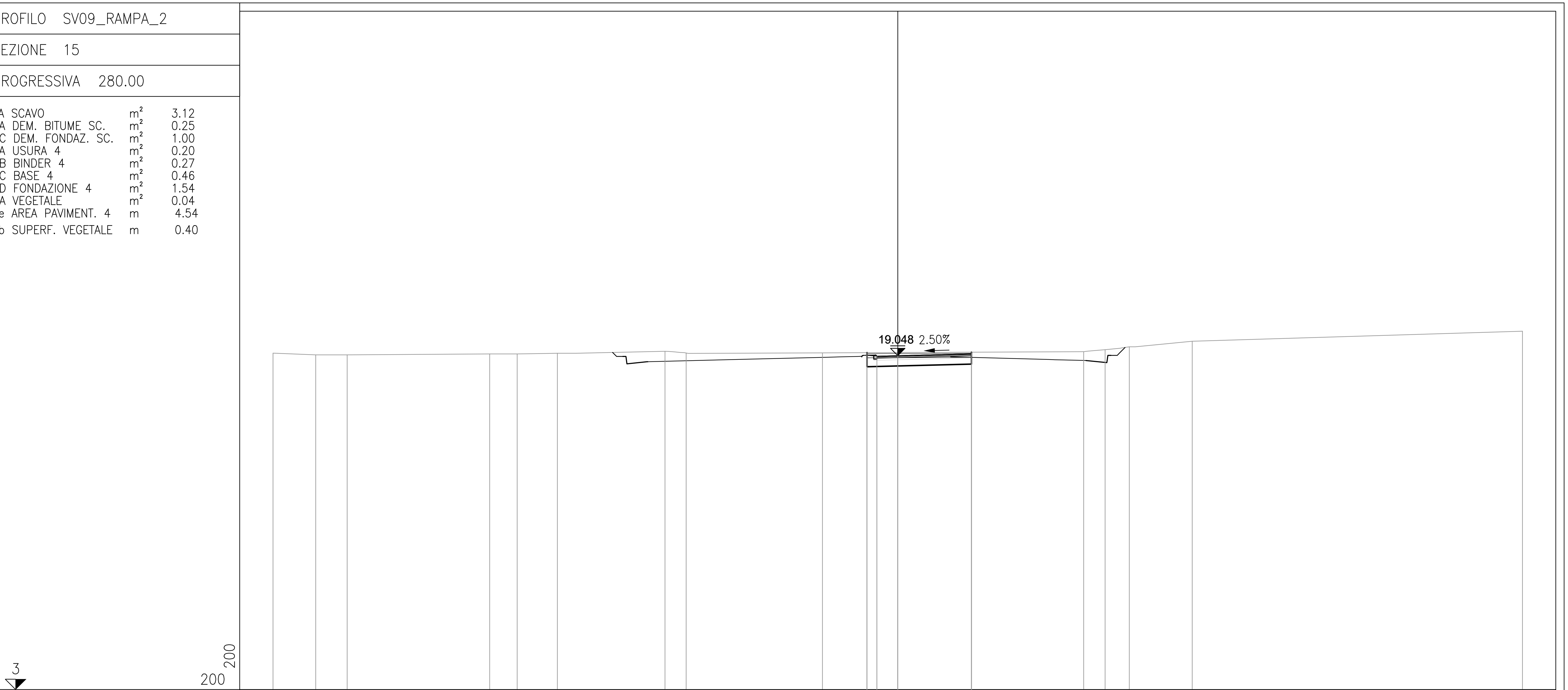

PROGRESSIVE TERRENO	-30.00, -27.96, -26.44, -19.59, -18.28, -16.35, -11.18, -10.16, -3.62, 8.93, 9.96, 11.12, 14.14, 30.00
PARZIALI TERRENO	2.04, 1.52, 6.85, 1.31, 1.93, 5.17, 1.02, 6.54, 12.55, 1.03, 1.16, 3.02, 15.86
QUOTE TERRENO	19.16, 19.08, 19.08, 19.13, 19.13, 19.16, 19.25, 19.17, 19.18, 19.23, 19.33, 19.47, 19.73, 20.22
PROGRESSIVE PROGETTO	-1.48, -1.00, 0.00, 3.54, 3.54
PARZIALI PROGETTO	0.48, 1.00, 3.54
QUOTE PROGETTO	19.06, 19.02, 19.05, 19.14, 19.14
PROGRESSIVE RILEVATO	-1.48, -1.48, -1.00, 0.00, 3.54, 3.54
PARZIALI RILEVATO	0.48, 1.00, 3.54
QUOTE RILEVATO	18.51, 19.19, 18.52, 18.55, 19.21, 18.64

PROFILO SV09_RAMPA_2

SEZIONE 16

PROGRESSIVA 300.00

AA	SCAVO	m^2	2.64
CA	DEM. BITUME SC.	m^2	0.31
CC	DEM. FONDAZ. SC.	m^2	1.20
GA	USURA 4	m^2	0.19
GB	BINDER 4	m^2	0.32
GC	BASE 4	m^2	0.54
GD	FONDAZIONE 4	m^2	1.91
HA	VEGETALE	m^2	0.06
ge	AREA PAVIMENT. 4	m	5.27
hb	SUPERF. VEGETALE	m	0.68

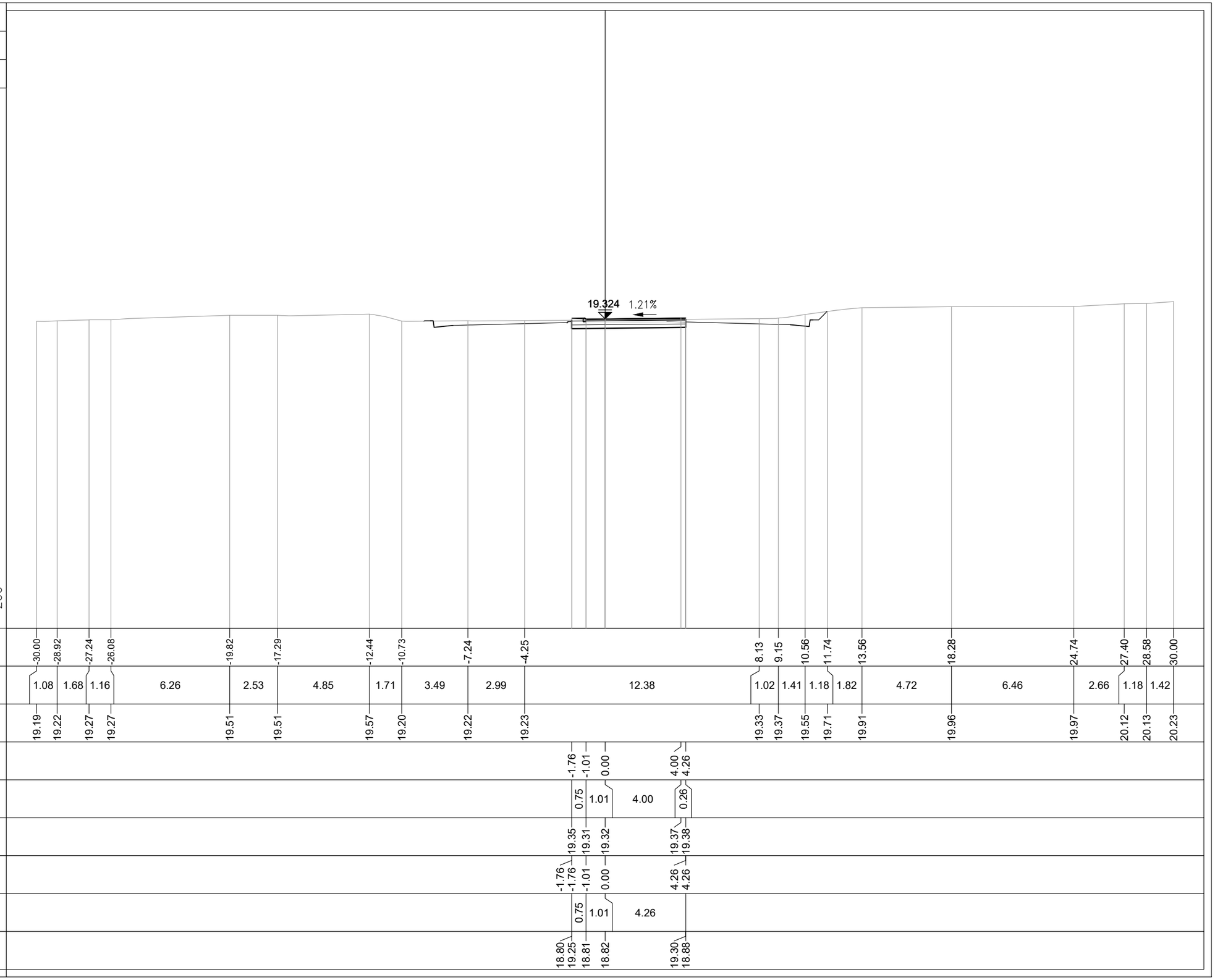

PROFILO SV09_RAMPA_2

SEZIONE 17

PROGRESSIVA 320.00

AA SCAVO	m^2	0.63
CA DEM. BITUME SC.	m^2	0.38
CC DEM. FONDAZ. SC.	m^2	1.52
DA SCOTICO SCAVO	m^2	0.02
EA BONIFICA	m^2	0.05
GA USURA 4	m^2	0.27
GB BINDER 4	m^2	0.42
GC BASE 4	m^2	0.70
GD FONDAZIONE 4	m^2	2.07
ge AREA PAVIMENT. 4	m	6.94

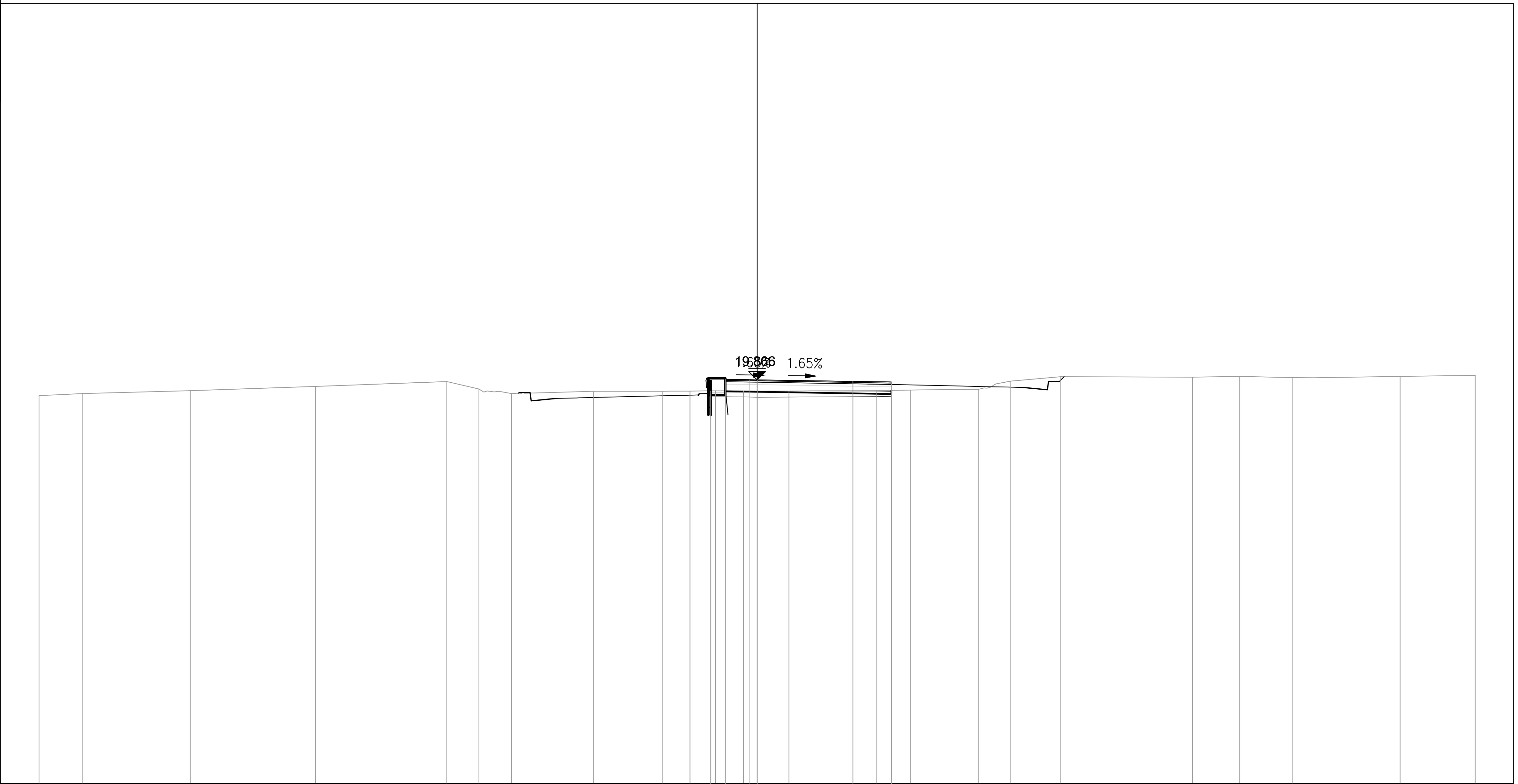

PROGRESSIVE TERRENO	-30.00, -28.20, -23.69, -18.46, -12.96, -11.62, -10.26, -6.84, -3.94, -2.80, -1.73, -0.57, 1.33, 4.98, 6.40, 9.24, 10.60, 12.69, 18.19, 20.17, 22.38, 26.87, 30.00
PARZIALI TERRENO	1.80, 4.51, 5.23, 5.50, 1.34, 1.36, 3.42, 2.90, 1.14, 1.07, 1.16, 1.90, 3.65, 1.42, 2.84, 1.36, 2.09, 5.50, 1.98, 2.21, 4.49, 3.13
QUOTE TERRENO	19.21, 19.29, 19.41, 19.59, 19.80, 19.48, 19.29, 19.39, 19.39, 19.40, 19.41, 19.40, 19.40, 19.42, 19.44, 19.47, 19.82, 20.00, 19.98, 20.01, 19.96, 20.01, 20.06
PROGRESSIVE PROGETTO	-1.33, -0.33, 0.00, 4.00, 5.61
PARZIALI PROGETTO	1.00, 0.33, 4.00, 1.61
QUOTE PROGETTO	19.89, 19.87, 19.87, 19.80, 19.77
PROGRESSIVE RILEVATO	-1.93, -1.93, -1.33, -1.33, 0.00, 5.61, 5.61
PARZIALI RILEVATO	0.60, 1.33, 5.61
QUOTE RILEVATO	19.24, 19.41, 19.39, 19.24, 19.37, 19.43, 19.27

PROFILO SV09_RAMPA_2

SEZIONE 18

PROGRESSIVA 340.00

BA	RILEVATO	m^2	5.85
CB	DEM. BITUME RIL.	m^2	0.41
CD	DEM. FONDAZ. RIL.	m^2	1.65
DB	SCOTICO RILEVATO	m^2	0.02
EA	BONIFICA	m^2	0.05
GA	USURA 4	m^2	0.30
GB	BINDER 4	m^2	0.46
GC	BASE 4	m^2	0.76
GD	FONDAZIONE 4	m^2	2.25
HA	VEGETALE	m^2	0.02
ge	AREA PAVIMENT. 4	m	7.52
hb	SUPERF. VEGETALE	m	0.08

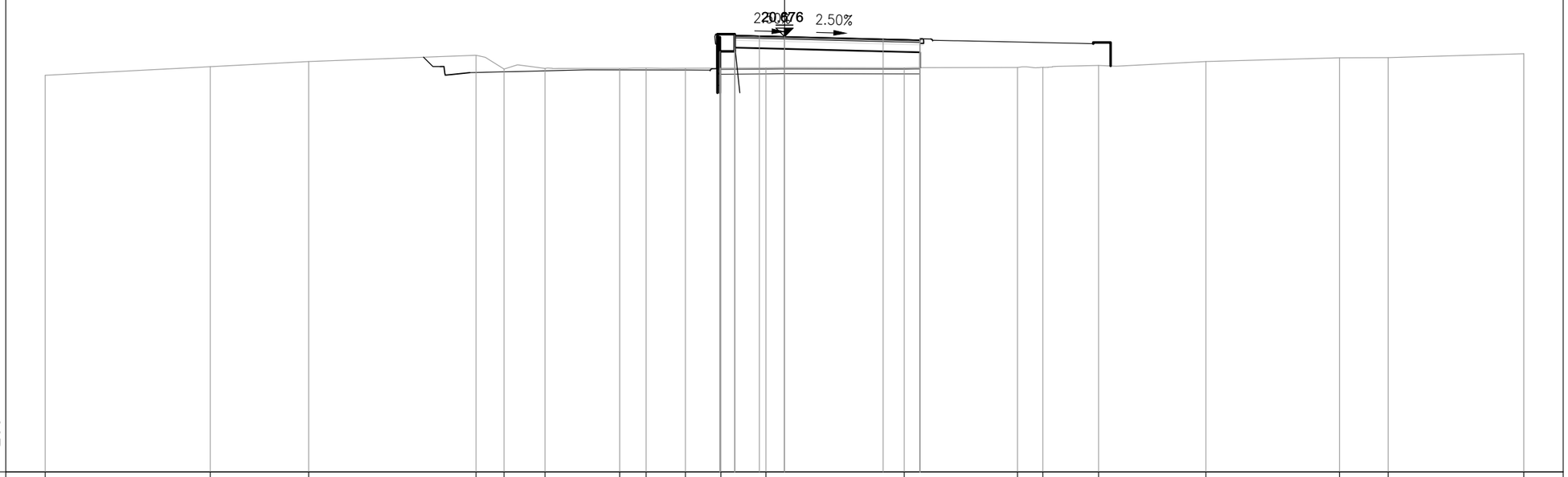

PROGRESSIVE TERRENO	-30.00		-23.30		-19.31		-12.52	-11.38	-9.72		-6.69	-5.62	-4.02	-2.58	-0.75		4.86		9.46	10.49	12.75		17.10		22.53	24.50		30.00
PARZIALI TERRENO		6.70		3.99		6.79	1.14	1.66		3.03	1.07	1.60	1.44	1.83		5.61		4.60	1.03	2.26		4.35		5.43		1.97	5.50	
QUOTE TERRENO	19.10		19.45		19.66		19.92	19.36	19.38		19.38	19.40	19.39	19.39	19.41		19.41		19.42	19.42	19.50		19.66		19.81	19.82		19.98
PROGRESSIVE PROGETTO														-2.02	-1.02	0.00	4.00	5.50 5.50										
PARZIALI PROGETTO														1.00	1.02	4.00		1.50										
QUOTE PROGETTO														20.73	20.70	20.68	20.58	20.59 20.54										
PROGRESSIVE RILEVATO													-2.62 -2.62	-2.02 -2.02		0.00		5.50 5.50 5.50										
PARZIALI RILEVATO														0.60	2.02		5.50											
QUOTE RILEVATO													20.07 19.39	20.23 20.07		20.18		19.41 20.04 20.04										

PROFILO SV09_RAMPA_2

SEZIONE 19

PROGRESSIVA 360.00

BA	RILEVATO	m^2	15.00
CB	DEM. BITUME RIL.	m^2	0.45
CD	DEM. FONDAZ. RIL.	m^2	1.77
DB	SCOTICO RILEVATO	m^2	0.03
EA	BONIFICA	m^2	0.05
GA	USURA 4	m^2	0.34
GB	BINDER 4	m^2	0.49
GC	BASE 4	m^2	0.84
GD	FONDAZIONE 4	m^2	2.44
HA	VEGETALE	m^2	0.02
ge	AREA PAVIMENT. 4	m	8.21
hb	SUPERF. VEGETALE	m	0.08

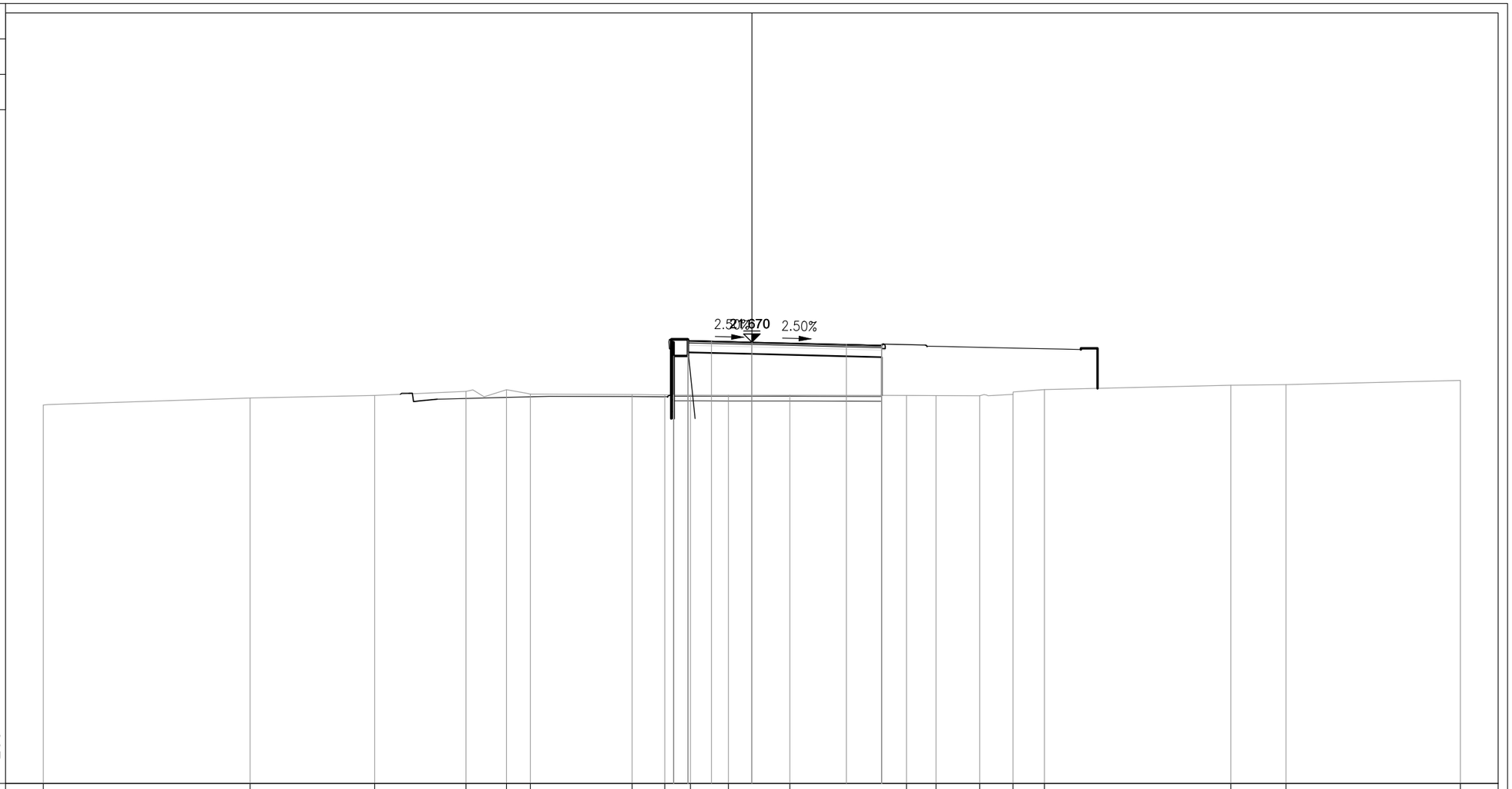

PROGRESSIVE TERRENO	-30.00		-21.25		-15.97		12.11	-10.39	-9.38		-5.07	-3.69	-2.60	-0.99	1.61		6.55	7.80	9.65	11.05	12.39		20.28	22.62	30.00
PARZIALI TERRENO		8.75		5.28		3.86	1.72	1.01		4.31	1.38	1.09	1.61	2.60		4.94	1.25	1.85	1.40	1.34		7.89		2.34	7.38
QUOTE TERRENO	19.01		19.31		19.41		19.59	19.65	19.47		19.45	19.44	19.43	19.43	19.43		19.41	19.41	19.40	19.46	19.66		19.85	19.87	20.05
PROGRESSIVE PROGETTO													-2.71	-1.71	0.00		4.00	5.50	5.50						
PARZIALI PROGETTO													1.00	1.71		4.00		1.50							
QUOTE PROGETTO													21.74	21.71	21.67		21.57	21.58	21.53						
PROGRESSIVE RILEVATO												-3.31	-3.31	-2.71	-2.71	0.00		5.50	5.50	5.50					
PARZIALI RILEVATO													0.60		2.71		5.50								
QUOTE RILEVATO												21.09	19.43	21.24	21.09	21.17		19.42	21.03	21.03					

PROFILO SV09_RAMPA_2

SEZIONE 20

PROGRESSIVA 380.00

BA	RILEVATO	m^2	25.54
CB	DEM. BITUME RIL.	m^2	0.48
CD	DEM. FONDAZ. RIL.	m^2	1.92
DB	SCOTICO RILEVATO	m^2	0.02
EA	BONIFICA	m^2	0.05
GA	USURA 4	m^2	0.37
GB	BINDER 4	m^2	0.54
GC	BASE 4	m^2	0.91
GD	FONDAZIONE 4	m^2	2.65
HA	VEGETALE	m^2	0.02
ge	AREA PAVIMENT. 4	m	8.90
hb	SUPERF. VEGETALE	m	0.08

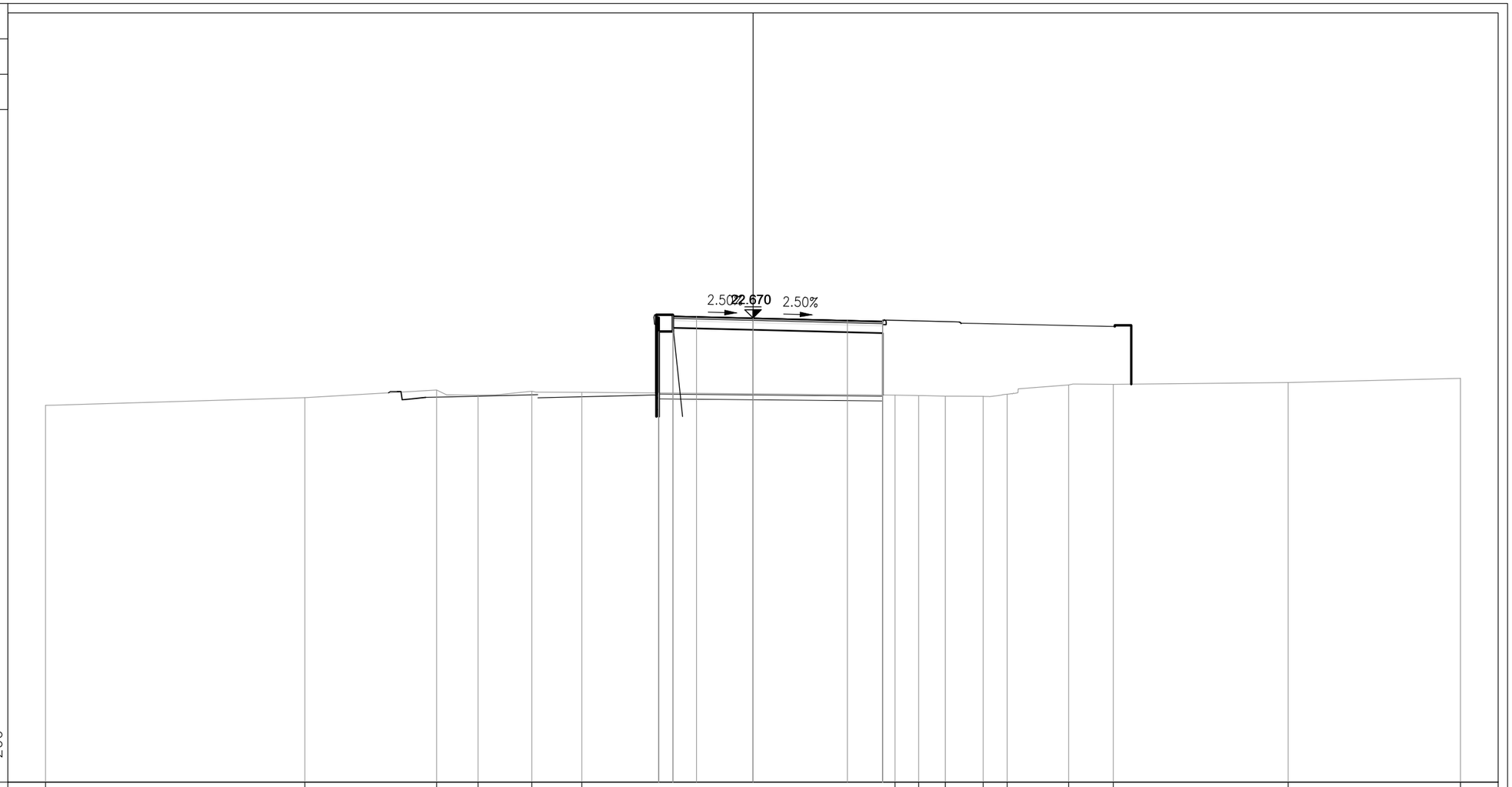

PROGRESSIVE TERRENO	-30.00		19.01		-13.42	-11.66	-9.38	-7.26				6.02	7.03	8.15	9.76	10.78	13.38	15.28		22.69	30.00
PARZIALI TERRENO		10.99		5.59	1.76	2.28	2.12		13.28			1.01	1.12	1.61	1.02	2.60	1.90		7.41		7.31
QUOTE TERRENO	18.97		19.29		19.62	19.40	19.57	19.52				19.40	19.38	19.36	19.35	19.44	19.83	19.86		19.93	20.11
PROGRESSIVE PROGETTO									-3.40	-2.40	0.00	4.00	5.50	5.50							
PARZIALI PROGETTO									1.00	2.40	4.00	1.50									
QUOTE PROGETTO									22.75	22.73	22.67	22.57	22.58	22.53							
PROGRESSIVE RILEVATO									-4.00 -4.00	-3.40 -3.40	0.00		5.50 5.50	5.50							
PARZIALI RILEVATO									0.60	3.40	5.50										
QUOTE RILEVATO									22.10 19.49	22.25 22.10	22.17		19.41 22.03	22.03							

PROFILO SV09_RAMPA_2

SEZIONE 21

PROGRESSIVA 400.00

BA RILEVATO	m^2	37.96
CB DEM. BITUME RIL.	m^2	0.52
CD DEM. FONDAZ. RIL.	m^2	2.06
DB SCOTICO RILEVATO	m^2	0.14
EA BONIFICA	m^2	0.17
GA USURA 4	m^2	0.40
GB BINDER 4	m^2	0.57
GC BASE 4	m^2	0.96
GD FONDAZIONE 4	m^2	2.88
ge AREA PAVIMENT. 4	m	9.59

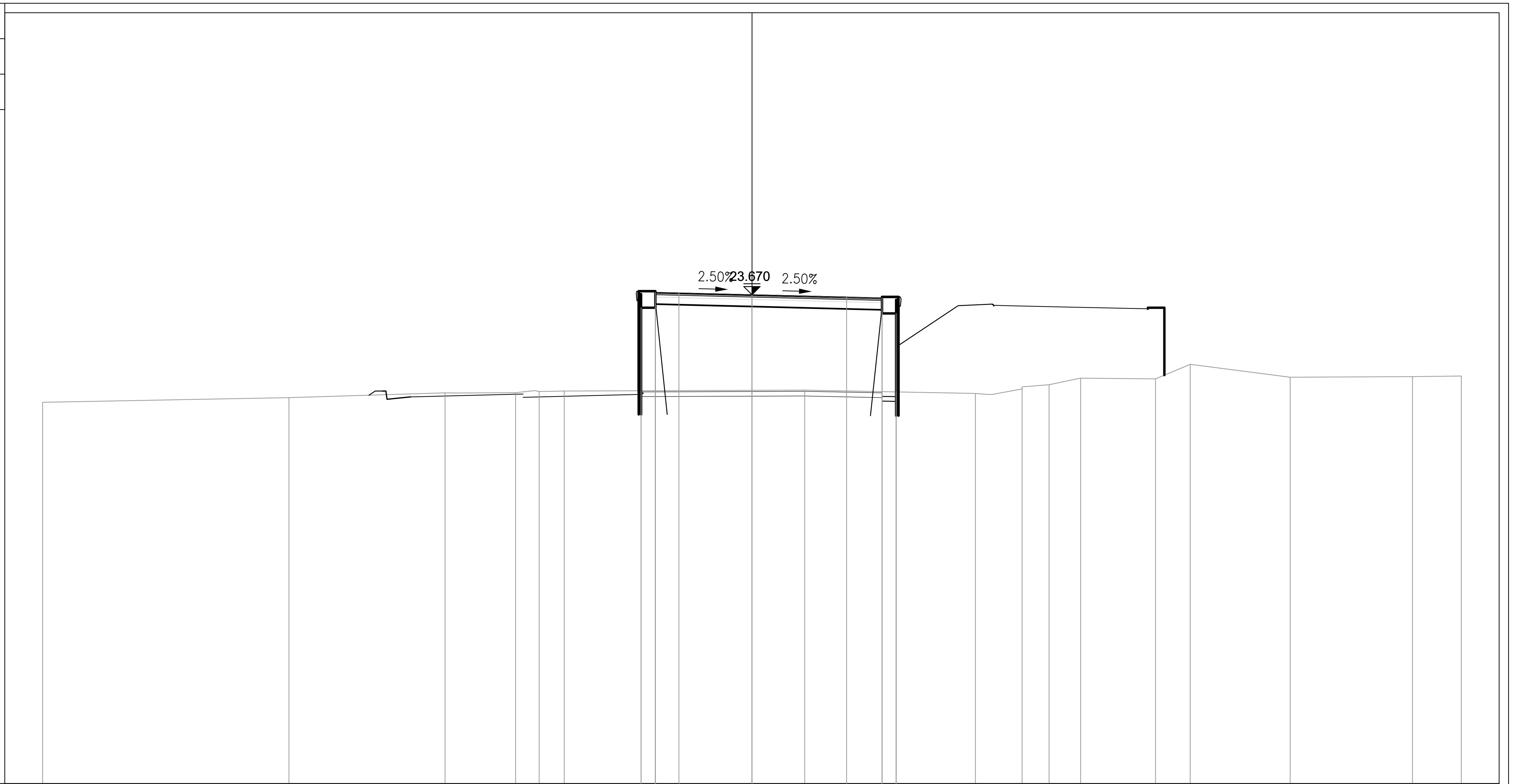

PROGRESSIVE TERRENO	-30.00, -19.58, -12.98, -10.00, -9.00, -7.94, 2.23, 9.45, 11.43, 12.57, 13.90, 17.07, 18.54, 22.77, 27.94, 30.00
PARZIALI TERRENO	10.42, 6.60, 2.98, 1.00, 1.06, 10.17, 7.22, 1.98, 1.14, 1.33, 3.17, 1.47, 4.23, 5.17, 2.06
QUOTE TERRENO	19.12, 19.32, 19.52, 19.53, 19.58, 19.60, 19.64, 19.49, 19.69, 19.86, 20.14, 20.11, 20.73, 20.18, 20.21, 20.23
PROGRESSIVE PROGETTO	-4.09, -3.09, 0.00, 4.00, 5.50
PARZIALI PROGETTO	1.00, 3.09, 4.00, 1.50
QUOTE PROGETTO	23.77, 23.75, 23.67, 23.57, 23.53
PROGRESSIVE RILEVATO	-4.69, -4.69, -4.09, -4.09, 0.00, 5.50, 5.50, 6.10, 6.10
PARZIALI RILEVATO	0.60, 4.09, 5.50, 0.60
QUOTE RILEVATO	23.12, 19.61, 23.27, 23.12, 23.17, 22.88, 23.03, 19.56, 22.88

PROFILO SV09_RAMPA_2

SEZIONE 22

PROGRESSIVA 420.00

BA RILEVATO	m^2	50.89
CB DEM. BITUME RIL.	m^2	0.55
CD DEM. FONDAZ. RIL.	m^2	2.20
DB SCOTICO RILEVATO	m^2	0.14
EA BONIFICA	m^2	0.17
GA USURA 4	m^2	0.41
GB BINDER 4	m^2	0.62
GC BASE 4	m^2	1.03
GD FONDAZIONE 4	m^2	3.08
ge AREA PAVIMENT. 4	m	10.28

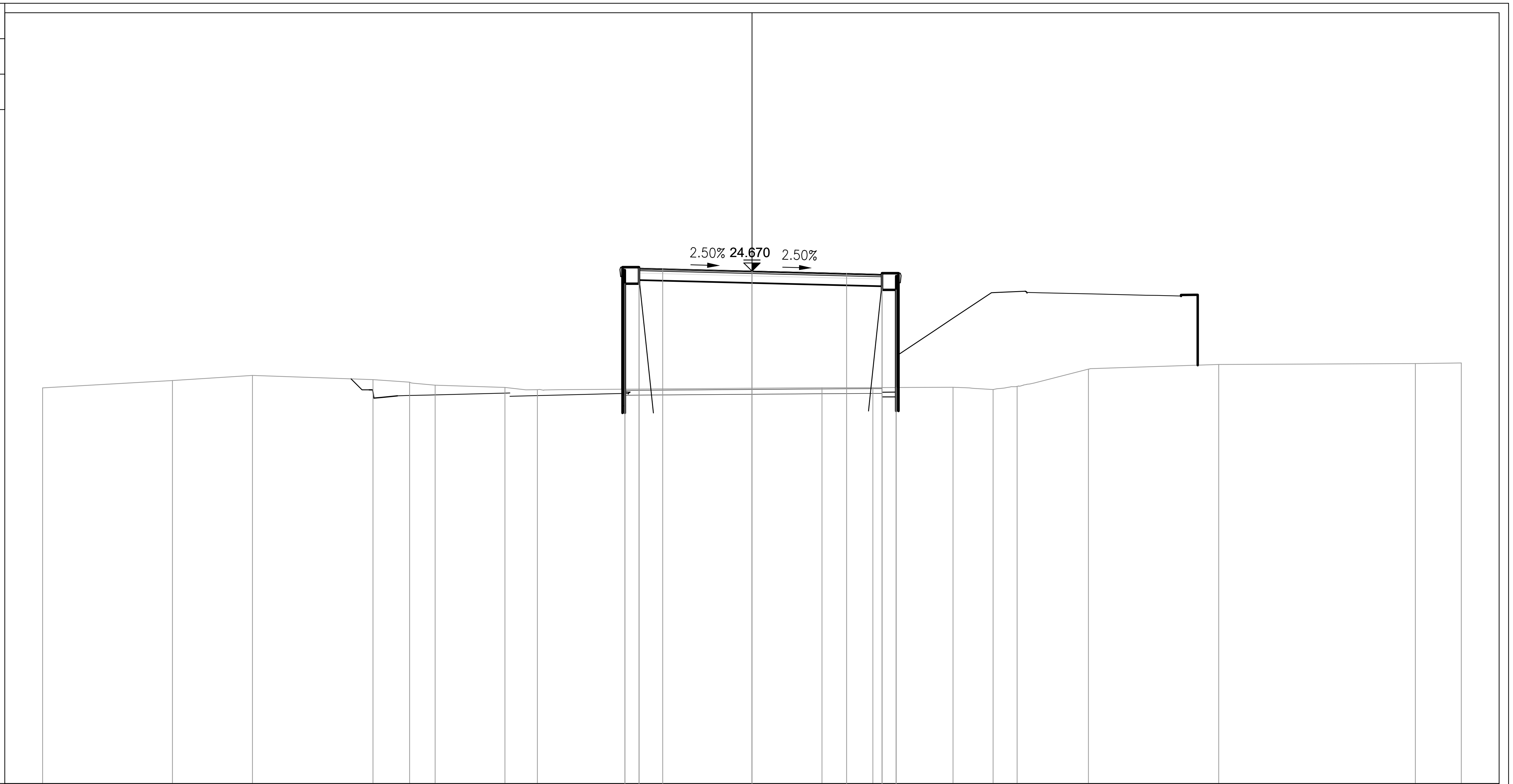

PROGRESSIVE TERRENO	-30.00 -24.51 -21.12 -16.03 -14.48 -13.40 -10.45 -9.08 2.96 5.11 8.51 10.20 11.22 14.23 19.74 28.06 30.00
PARZIALI TERRENO	5.49 3.39 5.09 1.55 1.08 2.95 1.37 12.04 2.15 3.40 1.69 1.02 3.01 5.51 8.32 1.94
QUOTE TERRENO	19.73 20.04 20.26 20.08 19.97 19.85 19.75 19.65 19.73 19.75 19.76 19.66 19.79 20.52 20.72 20.76 20.79
PROGRESSIVE PROGETTO	-4.78 -3.78 0.00 4.00 5.50
PARZIALI PROGETTO	1.00 3.78 4.00 1.50
QUOTE PROGETTO	24.79 24.76 24.67 24.57 24.53
PROGRESSIVE RILEVATO	-5.38 -5.38 -4.78 -4.78 0.00 5.50 5.50 6.10 6.10
PARZIALI RILEVATO	0.60 4.78 5.50 0.60
QUOTE RILEVATO	24.14 19.67 24.29 24.14 24.17 23.88 24.03 19.75 23.88

PROFILO SV09_RAMPA_2

SEZIONE 25

PROGRESSIVA 480.00

GA USURA 4	m^2	0.45
GB BINDER 4	m^2	0.66
ge AREA PAVIMENT. 4	m	11.04

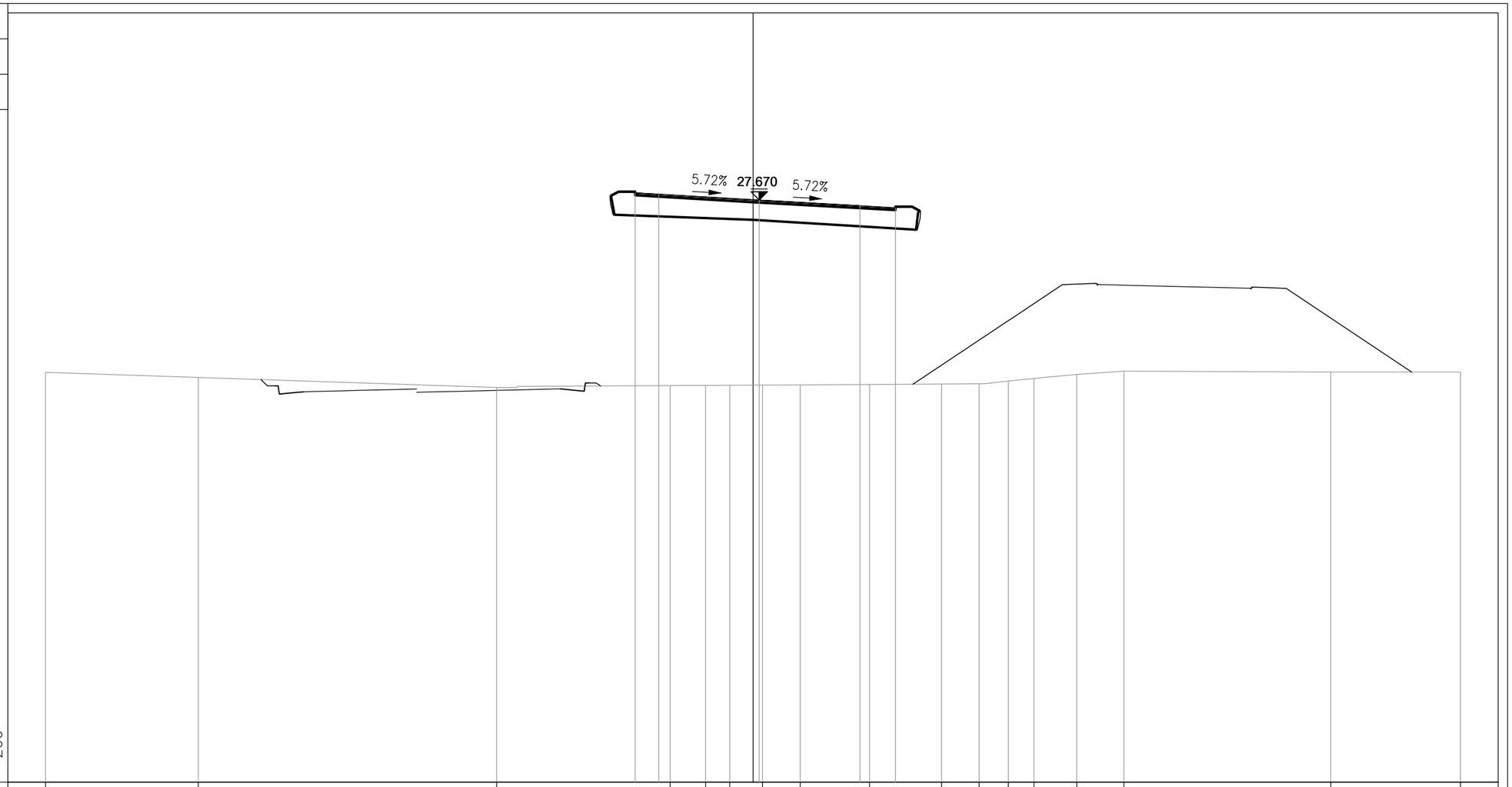

PROGRESSIVE TERRENO	-30.00	-23.53	-10.88	-3.52	-2.01	-0.99	0.40	2.00	4.94	8.00	9.59	10.83	11.92	13.73	15.73	24.51	30.00						
PARZIALI TERRENO	6.47	12.65	7.36	1.51	1.02	1.39	1.60	2.94	3.06	1.59	1.24	1.09	1.81	2.00	8.78	5.49							
QUOTE TERRENO	20.36	20.15	19.73	19.81	19.82	19.82	19.83	19.83	19.85	19.87	19.88	19.99	20.10	20.28	20.42	20.38	20.38						
PROGRESSIVE PROGETTO	-5.00	-4.00	0.27	4.54	6.04																		
PARZIALI PROGETTO	1.00	4.27	4.27	1.50																			
QUOTE PROGETTO	27.97	27.91	27.67	27.43	27.34																		
PROGRESSIVE RILEVATO																							
PARZIALI RILEVATO																							
QUOTE RILEVATO																							

PROFILO	SV09_RAMPA_2
SEZIONE	26
PROGRESSIVA	500.00

GA USURA 4	m²	0.45
GB BINDER 4	m²	0.67
ge AREA PAVIMENT. 4	m	11.10

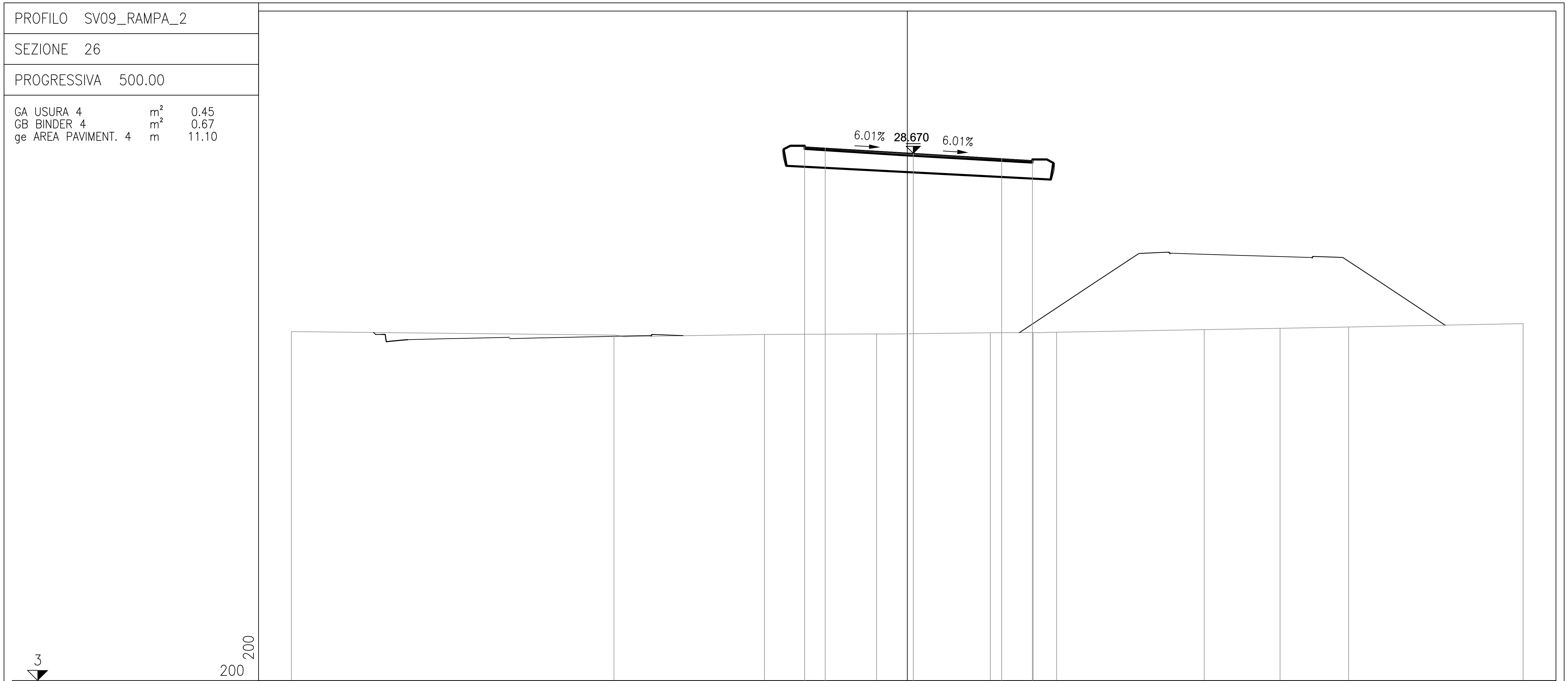

PROGRESSIVE TERRENO	-30.00, -14.29, -6.95, -1.49, 4.05, 6.13, 7.27, 14.47, 18.16, 21.50, 30.00
PARZIALI TERRENO	15.71, 7.34, 5.46, 5.54, 2.08, 1.14, 7.20, 3.69, 3.34, 8.50
QUOTE TERRENO	19.99, 19.82, 19.85, 19.88, 19.94, 19.94, 19.96, 20.09, 20.15, 20.21, 20.38
PROGRESSIVE PROGETTO	-5.00, -4.00, 0.29, 4.60, 6.10
PARZIALI PROGETTO	1.00, 4.29, 4.31, 1.50
QUOTE PROGETTO	28.99, 28.93, 28.67, 28.41, 28.32
PROGRESSIVE RILEVATO	
PARZIALI RILEVATO	
QUOTE RILEVATO	

PROFILO SV09_RAMPA_2

SEZIONE 27

PROGRESSIVA 520.00

GA USURA 4	m^2	0.43
GB BINDER 4	m^2	0.67
ge AREA PAVIMENT. 4	m	11.04

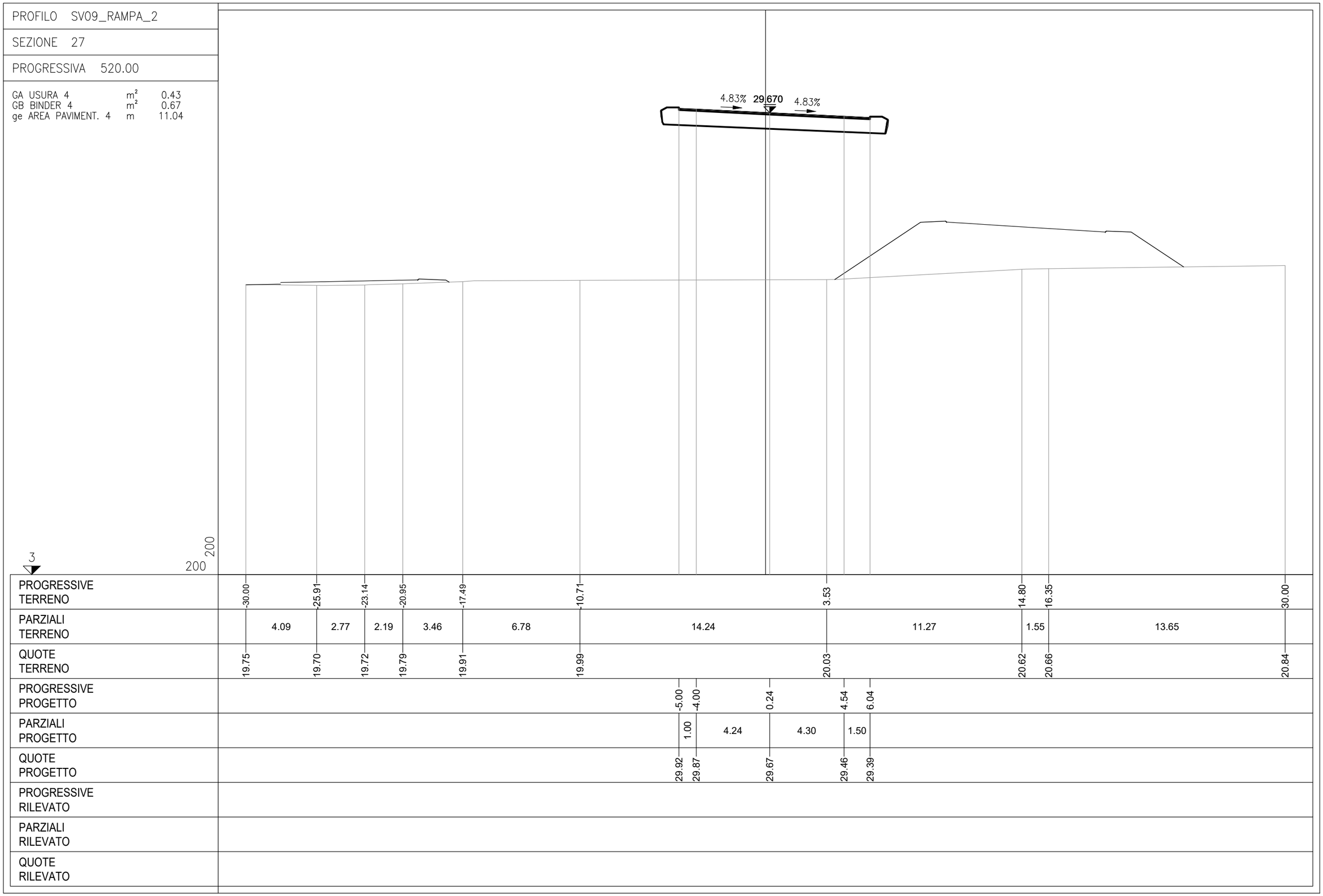

PROGRESSIVE TERRENO	-30.00	-25.91	-23.14	-20.95	-17.49	-10.71	3.53	14.80	16.35	30.00				
PARZIALI TERRENO	4.09	2.77	2.19	3.46	6.78	14.24	11.27	1.55	13.65					
QUOTE TERRENO	19.75	19.70	19.72	19.79	19.91	19.99	20.03	20.62	20.66	20.84				
PROGRESSIVE PROGETTO	-5.00	-4.00	0.24	4.54	6.04									
PARZIALI PROGETTO	1.00	4.24	4.30	1.50										
QUOTE PROGETTO	29.92	29.87	29.67	29.46	29.39									
PROGRESSIVE RILEVATO														
PARZIALI RILEVATO														
QUOTE RILEVATO														

PROFILO SV09_RAMPA_2

SEZIONE 28

PROGRESSIVA 540.00

GA USURA 4	m^2	0.43
GB BINDER 4	m^2	0.66
ge AREA PAVIMENT. 4	m	10.86

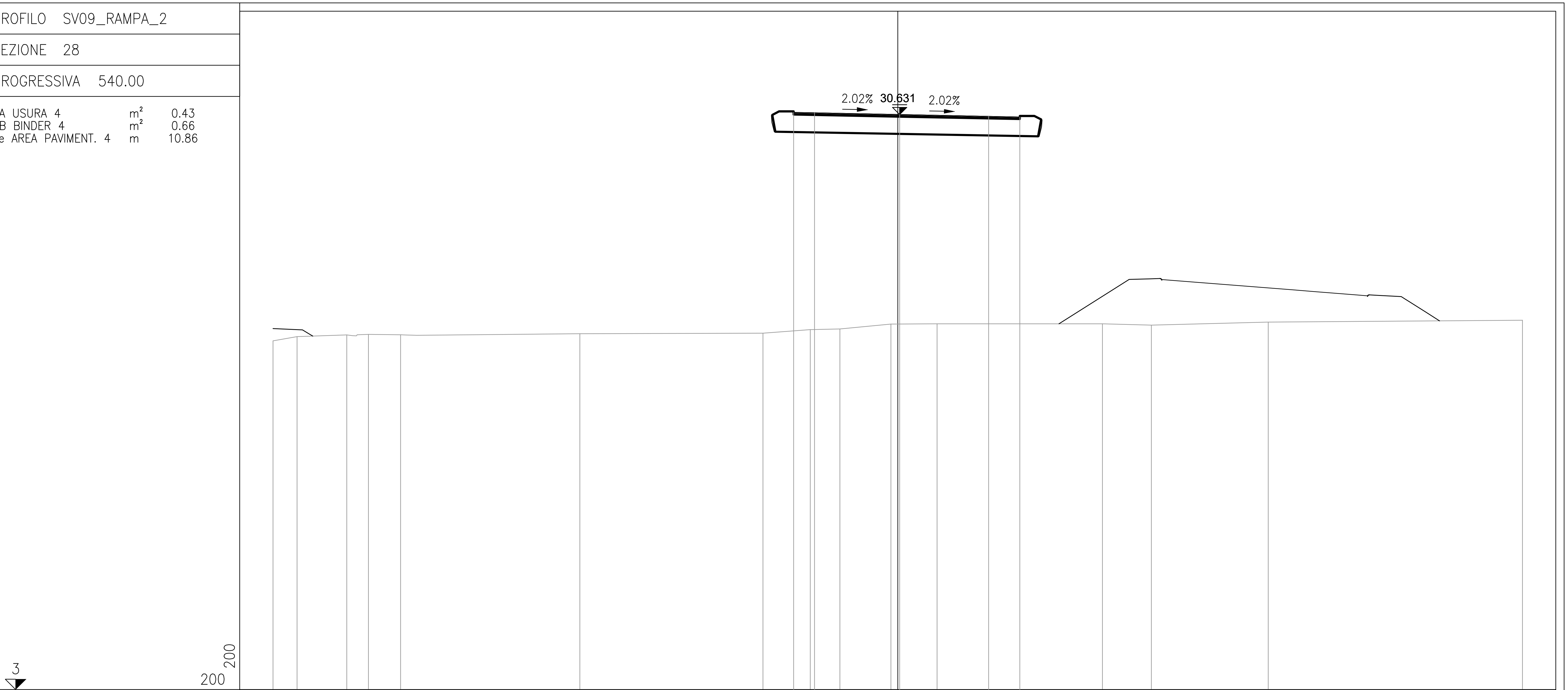

PROGRESSIVE TERRENO	-30.00	-28.85	-26.46	-25.42	-23.87	-15.27	-6.48	-4.20	-2.78	-0.33	1.89	9.83	12.18	17.80	30.00			
PARZIALI TERRENO	1.15	2.39	1.04	1.55	8.60	8.79	2.28	1.42	2.45	2.22	7.94	2.35	5.62	12.20				
QUOTE TERRENO	19.75	19.96	20.04	20.07	20.05	20.10	20.13	20.30	20.33	20.57	20.58	20.57	20.52	20.66	20.75			
PROGRESSIVE PROGETTO	-5.00	-4.00	0.09	4.36	5.86													
PARZIALI PROGETTO	1.00	4.09	4.27	1.50														
QUOTE PROGETTO	30.73	30.71	30.63	30.54	30.51													
PROGRESSIVE RILEVATO																		
PARZIALI RILEVATO																		
QUOTE RILEVATO																		

PROFILO SV09_RAMPA_2

SEZIONE 29

PROGRESSIVA 560.00

GA USURA 4	m^2	0.42
GB BINDER 4	m^2	0.65
ge AREA PAVIMENT. 4	m	10.93

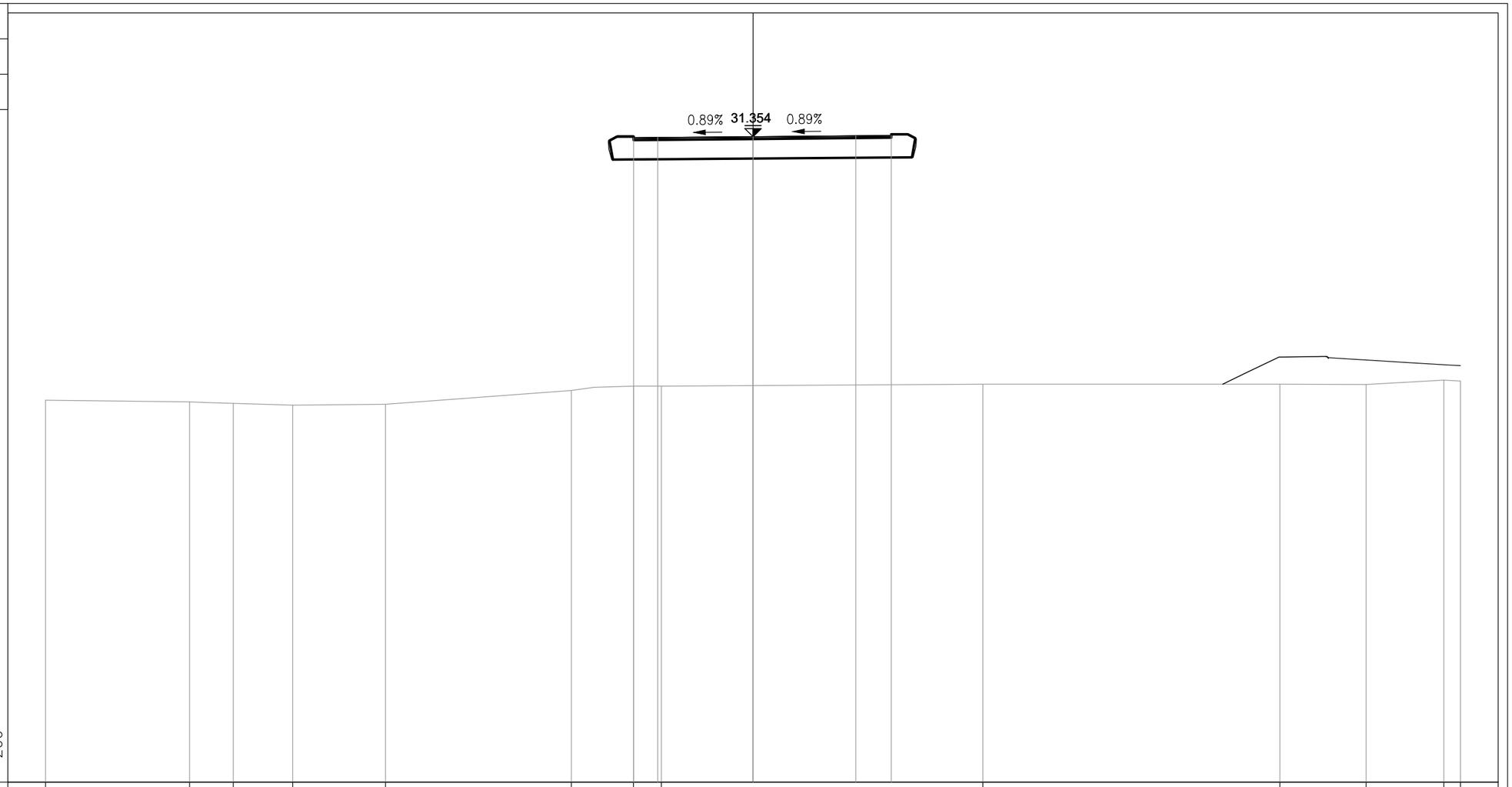

PROGRESSIVE TERRENO	-30.00	-23.89	-22.04	-19.52	-15.59	-7.71	-5.07	-3.89	9.75	22.34	26.01	29.30	30.00					
PARZIALI TERRENO	6.11	1.85	2.52	3.93	7.88	2.64	1.18	13.64	12.59	3.67	3.29	0.70						
QUOTE TERRENO	20.19	20.11	20.05	19.97	20.01	20.60	20.78	20.78	20.86	20.87	20.85	21.03	21.00					
PROGRESSIVE PROGETTO							-5.07	-4.04	0.00	4.36	5.86							
PARZIALI PROGETTO							1.03	4.04	4.36	1.50								
QUOTE PROGETTO							31.31	31.32	31.35	31.39	31.41							
PROGRESSIVE RILEVATO																		
PARZIALI RILEVATO																		
QUOTE RILEVATO																		

PROFILO SV09_RAMPA_2

SEZIONE 30

PROGRESSIVA 580.00

GA USURA 4	m^2	0.47
GB BINDER 4	m^2	0.70
ge AREA PAVIMENT. 4	m	11.69

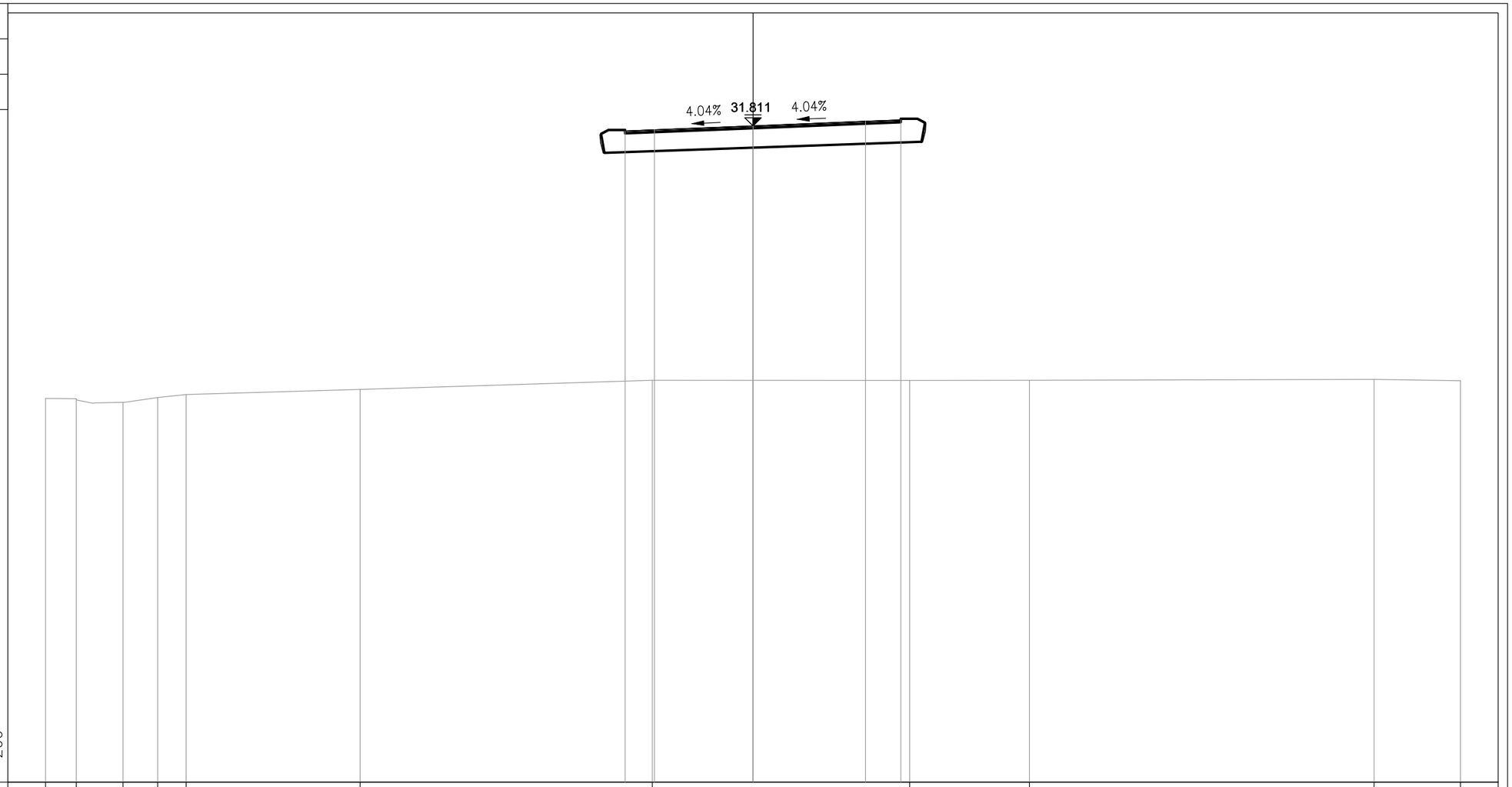

PROGRESSIVE TERRENO	-30.00	-28.70	-26.72	-25.25	-24.04	-16.67	-4.27	6.64	11.73	26.34	30.00							
PARZIALI TERRENO		1.30	1.98	1.47	1.21	7.37	12.40	10.91	5.09	14.61	3.66							
QUOTE TERRENO	20.26	20.25	20.10	20.30	20.43	20.64	21.03	21.02	21.03	21.07	21.01							
PROGRESSIVE PROGETTO							-5.42	-4.18	0.00	4.77	6.27							
PARZIALI PROGETTO							1.24	4.18	4.77	1.50								
QUOTE PROGETTO							31.59	31.64	31.81	32.00	32.06							
PROGRESSIVE RILEVATO																		
PARZIALI RILEVATO																		
QUOTE RILEVATO																		

PROFILO SV09_RAMPA_2

SEZIONE 31

PROGRESSIVA 600.00

GA USURA 4	m^2	0.52
GB BINDER 4	m^2	0.76
ge AREA PAVIMENT. 4	m	12.59

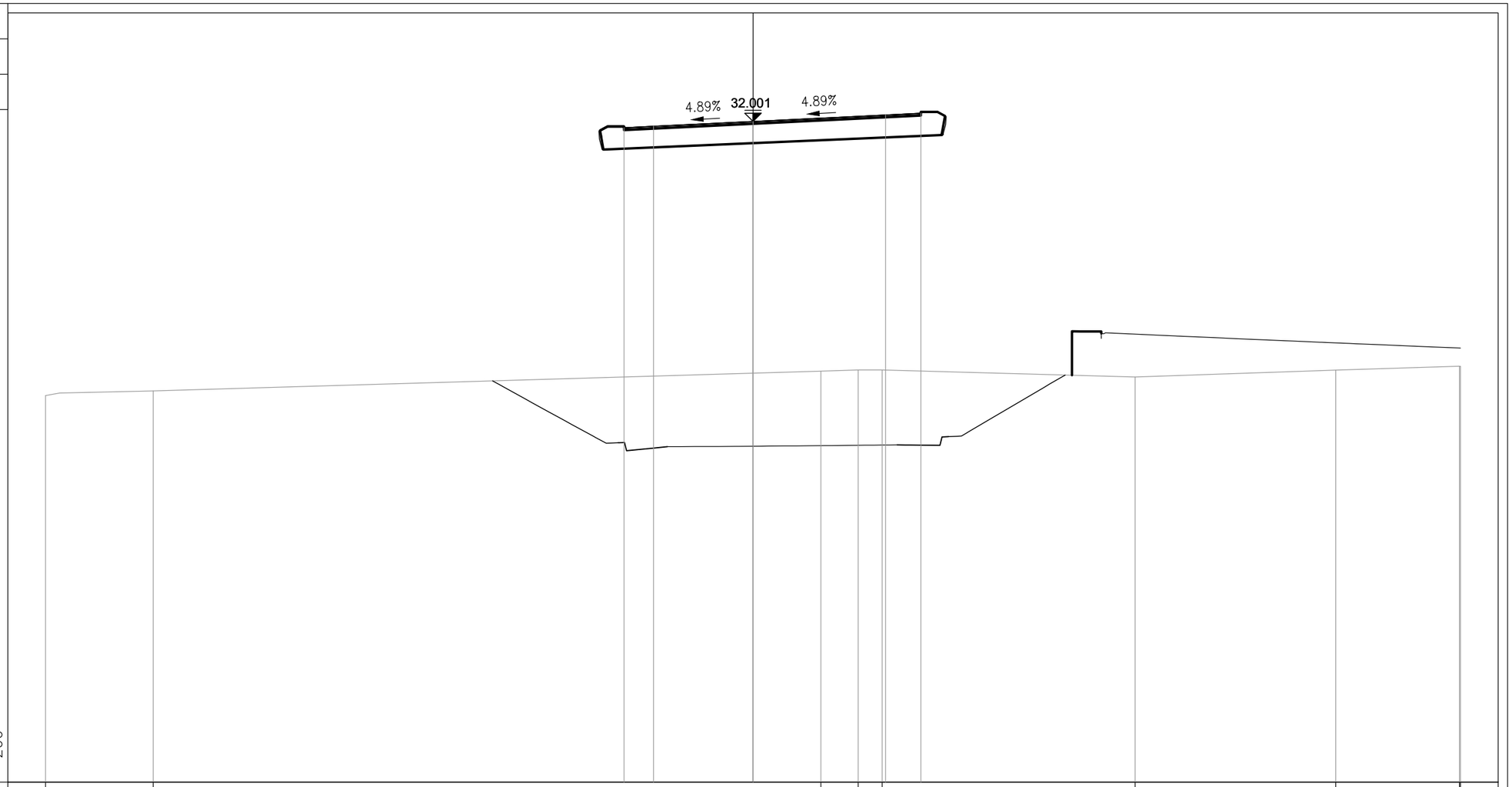

PROGRESSIVE TERRENO	-30.00	-25.44	2.88	4.46	5.48	16.20	24.72	29.96	30.00							
PARZIALI TERRENO	4.56	28.32	1.58	1.02	10.72	8.52	5.24	0.04								
QUOTE TERRENO	20.38	20.58	21.42	21.47	21.47	21.17	21.46	21.63	21.62							
PROGRESSIVE PROGETTO	-5.47	-4.22	0.00	5.62	7.12											
PARZIALI PROGETTO	1.25	4.22	5.62	1.50												
QUOTE PROGETTO	31.73	31.79	32.00	32.28	32.35											
PROGRESSIVE RILEVATO																
PARZIALI RILEVATO																
QUOTE RILEVATO																

PROFILO SV09_RAMPA_2

SEZIONE 32

PROGRESSIVA 620.00

GA USURA 4	m^2	0.58
GB BINDER 4	m^2	0.82
ge AREA PAVIMENT. 4	m	13.76

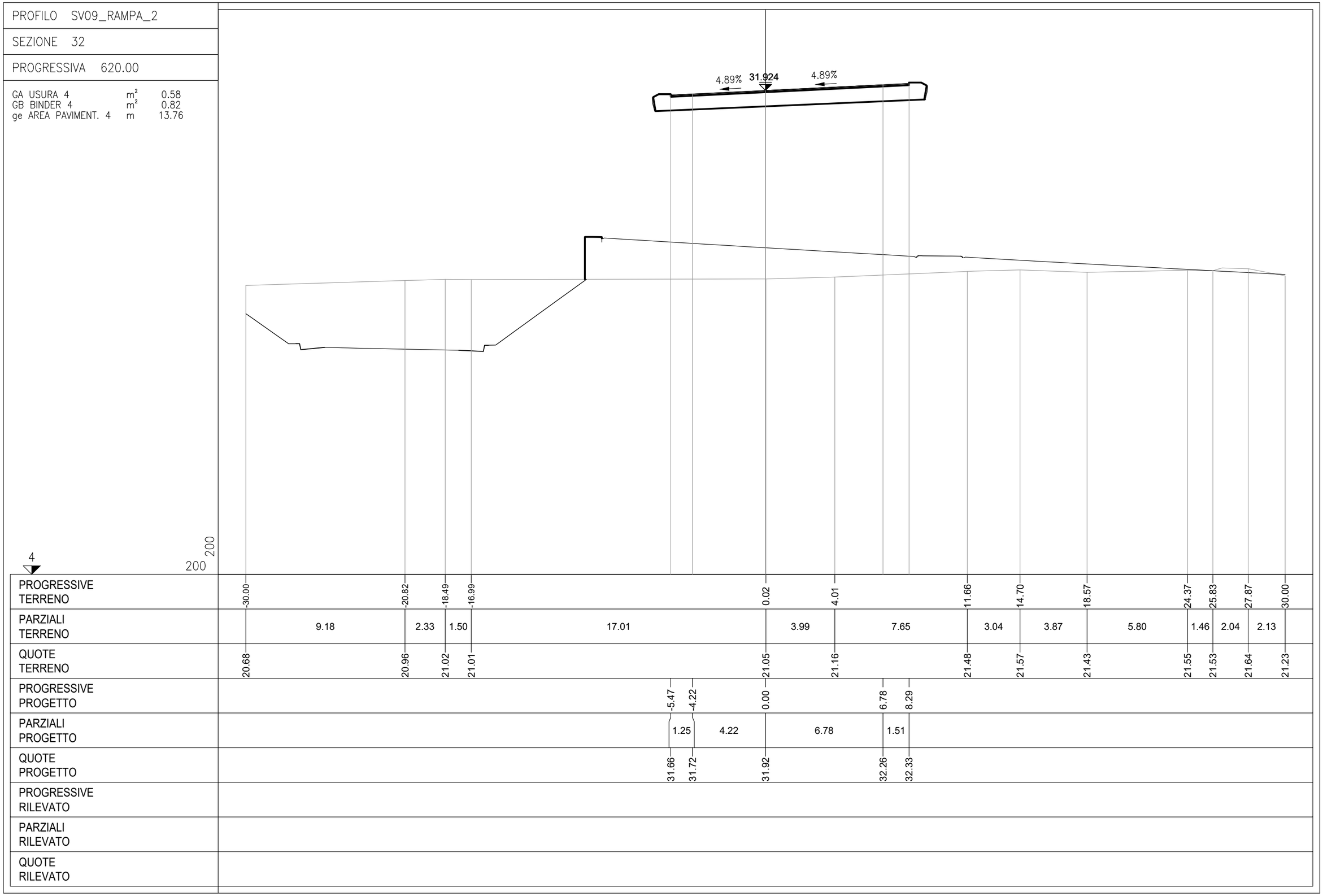

PROFILO SV09_RAMPA_2

SEZIONE 33

PROGRESSIVA 640.00

GA USURA 4	m^2	0.56
GB BINDER 4	m^2	0.92
ge AREA PAVIMENT. 4	m	15.21

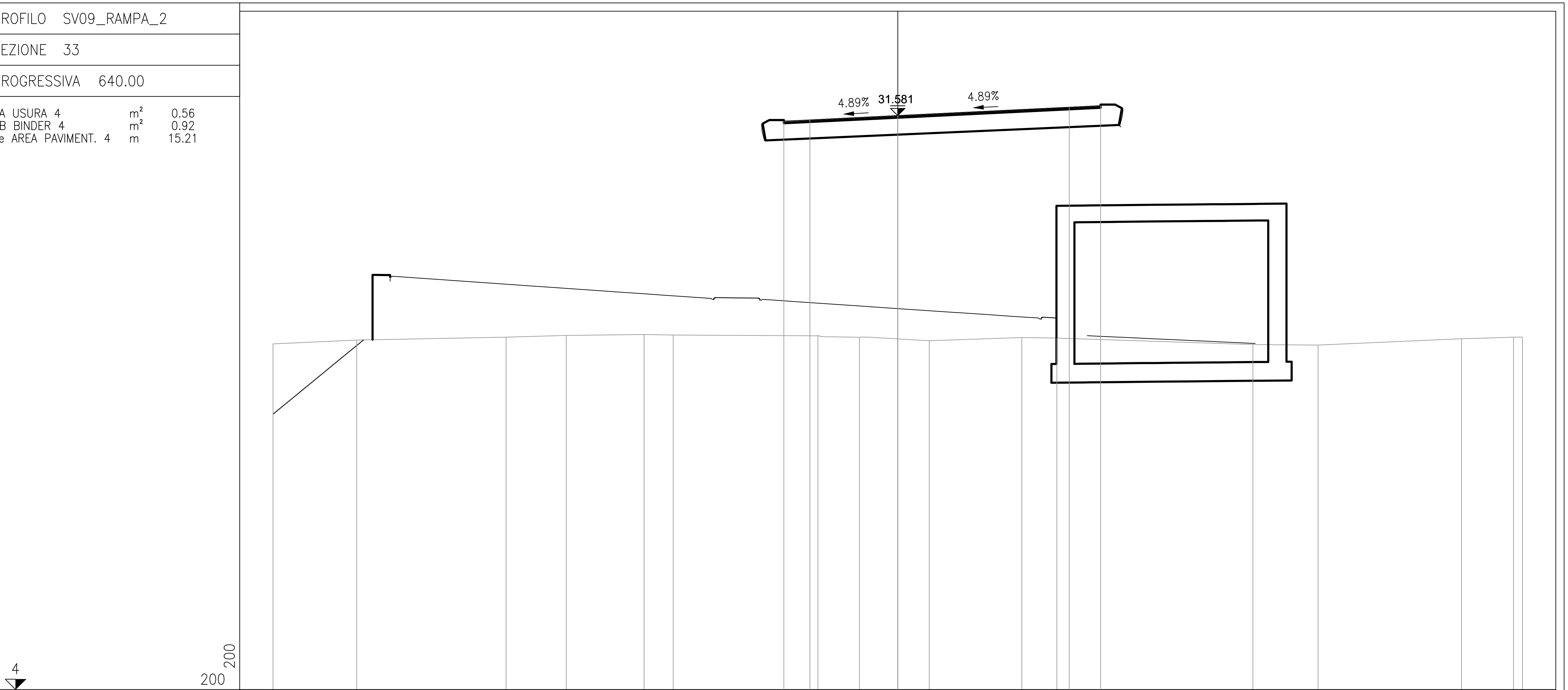

PROGRESSIVE TERRENO	-30.00	-25.98	-18.81	-15.92	-12.18	-10.78	-3.83	-1.84	1.51	5.96	7.64	17.06	20.18	27.08	29.57	30.00
PARZIALI TERRENO	4.02	7.17	2.89	3.74	1.40	6.95	1.99	3.35	4.45	1.68	9.42	3.12	6.90	2.49	0.43	
QUOTE TERRENO	20.61	20.80	20.94	21.01	21.06	21.04	21.00	20.93	20.77	20.92	20.89	20.58	20.55	20.86	20.93	20.93

PROGRESSIVE PROGETTO	-5.47	-4.22	0.00	8.24	9.74
PARZIALI PROGETTO	1.25	4.22	8.24	1.50	
QUOTE PROGETTO	31.31	31.37	31.58	31.98	32.06

PROGRESSIVE RILEVATO	
PARZIALI RILEVATO	
QUOTE RILEVATO	

PROFILO SV09_RAMPA_2

SEZIONE 34

PROGRESSIVA 660.00

GA USURA 4	m^2	0.27
GB BINDER 4	m^2	0.42
ge AREA PAVIMENT. 4	m	6.97

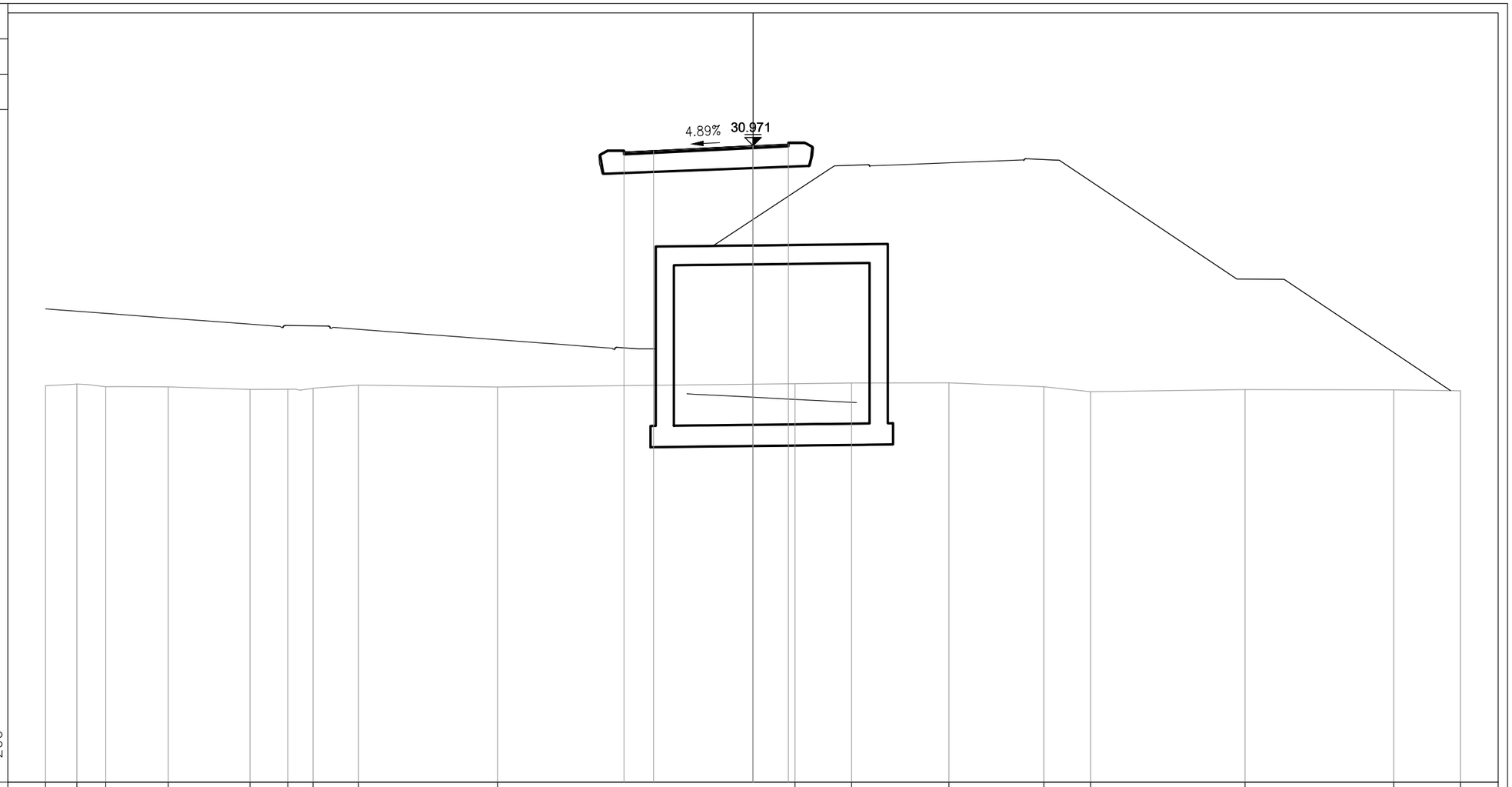

PROGRESSIVE TERRENO	-30.00	-28.68	-27.45	-24.80	-21.33	-19.73	-18.66	-16.72	-10.84	1.78	4.18	8.31	12.33	14.31	20.86	27.17	30.00					
PARZIALI TERRENO	1.32	1.23	2.65	3.47	1.60	1.07	1.94	5.88	12.62	2.40	4.13	4.02	1.98	6.55	6.31	2.83						
QUOTE TERRENO	20.80	20.87	20.76	20.75	20.64	20.65	20.70	20.82	20.74	20.89	20.92	20.92	20.75	20.55	20.64	20.62	20.59					
PROGRESSIVE PROGETTO	-5.47	-4.22	0.00	0.00	1.50																	
PARZIALI PROGETTO	1.25	4.22	1.50																			
QUOTE PROGETTO	30.70	30.76	30.97	30.97	31.04																	
PROGRESSIVE RILEVATO																						
PARZIALI RILEVATO																						
QUOTE RILEVATO																						

PROFILO SV09_RAMPA_2

SEZIONE 35

PROGRESSIVA 680.00

BA RILEVATO	m²	115.33
DB SCOTICO RILEVATO	m²	2.61
EA BONIFICA	m²	3.20
GA USURA 4	m²	0.26
GB BINDER 4	m²	0.42
GC BASE 4	m²	0.72
GD FONDAZIONE 4	m²	3.28
HA VEGETALE	m²	6.04
ge AREA PAVIMENT. 4	m	6.97
hb SUPERF. VEGETALE	m	22.16

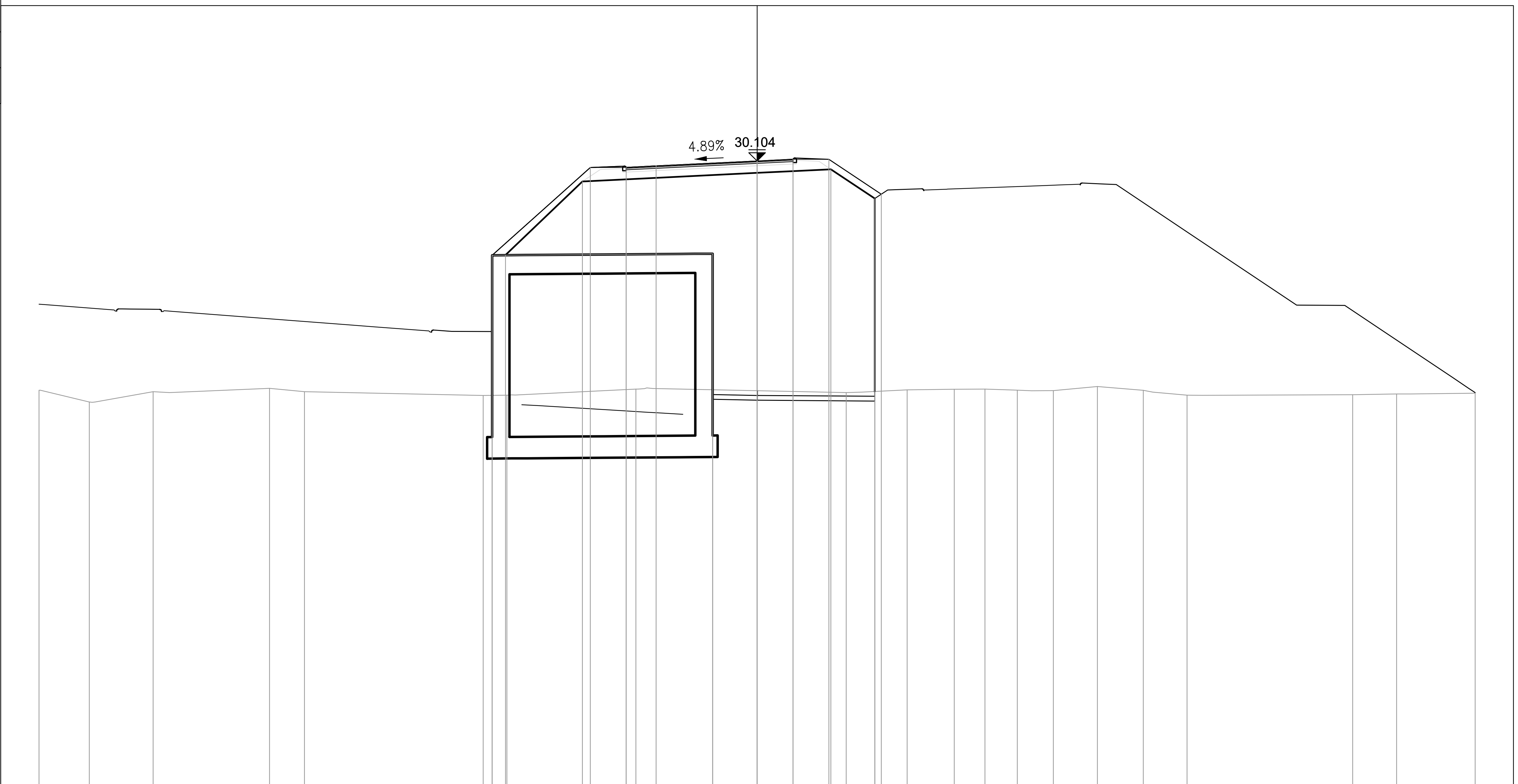

PROGRESSIVE TERRENO	-30.00, -27.90, -25.23, -20.37, -18.91, -11.44, -11.07, -10.45, -5.06, -1.86, -1.86, 3.73, 6.27, 8.24, 9.52, 10.88, 12.38, 14.22, 16.14, 17.97, 24.88, 26.72, 30.00
PARZIALI TERRENO	2.10, 2.67, 4.86, 1.46, 7.47, 1.08, 5.30 9.21, 8.79, 2.54, 1.97, 1.28, 1.36, 1.50, 1.84, 1.92, 1.83, 6.91, 1.84, 3.28
QUOTE TERRENO	20.52, 20.03, 20.46, 20.60, 20.46, 20.30, 26.16, 20.32, 20.56, 20.54, 26.23, 20.42, 20.53, 20.56, 20.56, 20.52, 20.50, 20.67, 20.51, 20.31, 20.33, 20.36, 20.39
PROGRESSIVE PROGETTO	-11.07, -6.97, -5.47, -4.22, 0.00, 0.00, 1.50, 3.00, 5.19
PARZIALI PROGETTO	4.10, 1.50, 1.25, 4.22, 1.50, 1.50, 2.19
QUOTE PROGETTO	26.16, 29.83, 29.84, 29.90, 30.10, 30.10, 30.18, 30.17, 28.71
PROGRESSIVE RILEVATO	-10.51, -7.30, -5.47, 0.00, 1.50, 3.08, 4.91, 4.91
PARZIALI RILEVATO	3.21, 1.83, 5.47, 1.50, 1.58, 1.83
QUOTE RILEVATO	26.17, 29.25, 29.34, 29.60, 29.68, 29.75, 20.46, 28.53

PROFILO SV09_RAMPA_2

SEZIONE 36

PROGRESSIVA 700.00

AA SCAVO	m^2	3.18
BA RILEVATO	m^2	110.34
DB SCOTICO RILEVATO	m^2	3.05
EA BONIFICA	m^2	2.03
GA USURA 4	m^2	0.28
GB BINDER 4	m^2	0.42
GC BASE 4	m^2	0.72
GD FONDAZIONE 4	m^2	3.21
HA VEGETALE	m^2	6.14
ge AREA PAVIMENT. 4	m	6.97
hb SUPERF. VEGETALE	m	22.35

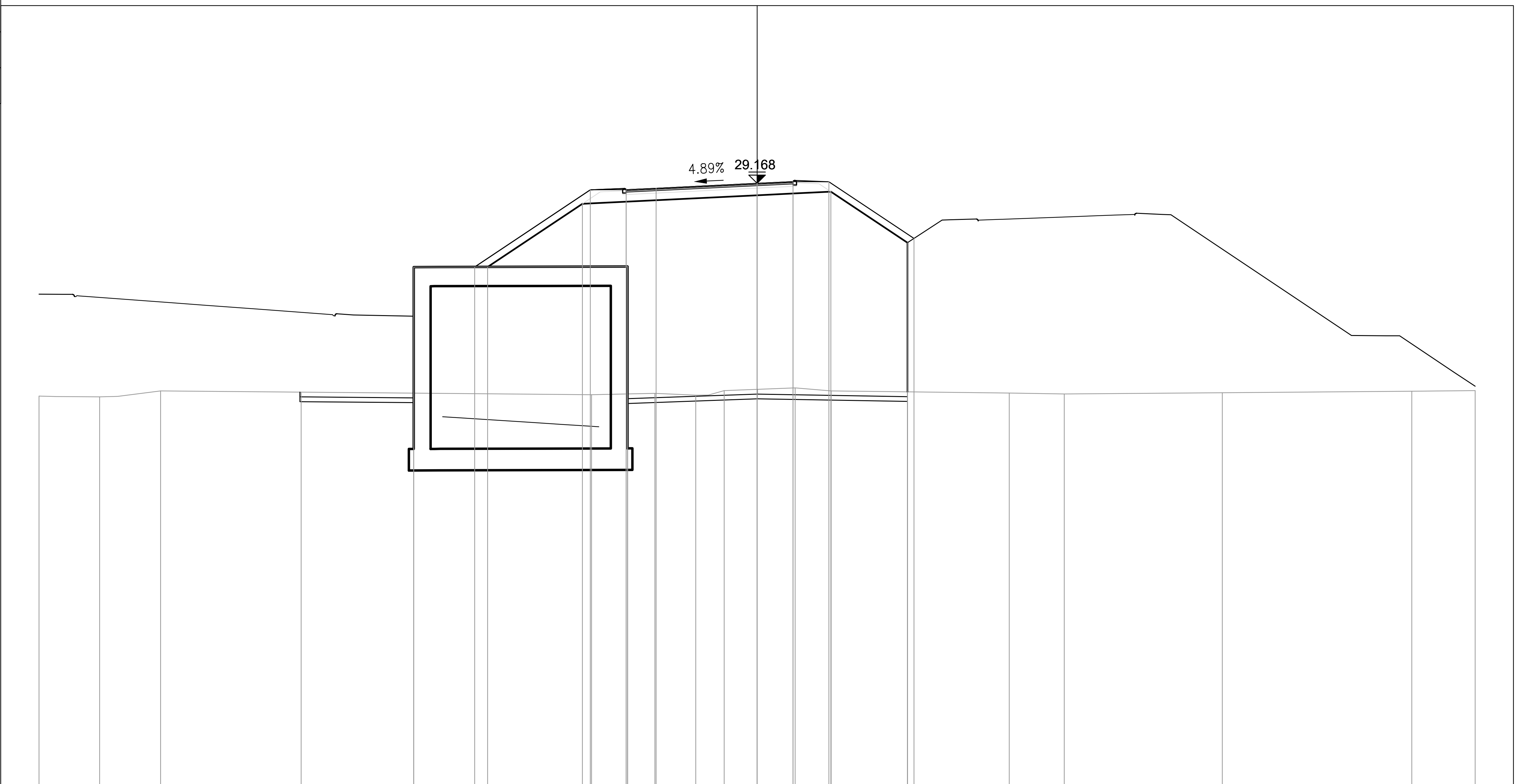

PROGRESSIVE TERRENO	-30.00, -27.47, -24.92, -19.05, -14.35, -14.35, -6.92, -5.41, -5.41, -4.27, -2.56, -1.38, 1.59, 3.09, 10.54, 12.84, 19.44, 27.36, 30.00
PARZIALI TERRENO	2.53, 2.55, 5.87, 12.13, 8.94, 2.65, 1.71, 1.18, 2.97, 1.50, 7.45, 2.30, 6.60, 7.92, 2.64
QUOTE TERRENO	20.27, 20.24, 20.49, 20.44, 25.67, 20.40, 20.33, 20.37, 25.69, 20.39, 20.31, 20.50, 20.62, 20.49, 20.40, 20.36, 20.42, 20.48, 20.50
PROGRESSIVE PROGETTO	-11.80, -6.97, -5.47, -4.22, 0.00, 0.00, 1.50, 3.00, 6.56
PARZIALI PROGETTO	4.83, 1.50, 1.25, 4.22, 1.50, 1.50, 3.56
QUOTE PROGETTO	25.67, 28.89, 28.90, 28.96, 29.17, 29.17, 29.24, 29.23, 26.86
PROGRESSIVE RILEVATO	-11.26, -7.30, -5.47, 0.00, 1.50, 3.08, 6.28, 6.28
PARZIALI RILEVATO	3.96, 1.83, 5.47, 1.50, 1.58, 3.20
QUOTE RILEVATO	25.67, 28.31, 28.40, 28.67, 28.74, 28.82, 20.45, 26.68

PROFILO SV09_RAMPA_2

SEZIONE 38

PROGRESSIVA 740.00

AA SCAVO	m^2	0.92
BA RILEVATO	m^2	95.93
DB SCOTICO RILEVATO	m^2	3.55
EA BONIFICA	m^2	3.51
GA USURA 4	m^2	0.28
GB BINDER 4	m^2	0.41
GC BASE 4	m^2	0.70
GD FONDAZIONE 4	m^2	3.16
HA VEGETALE	m^2	3.92
ge AREA PAVIMENT. 4	m	6.78
hb SUPERF. VEGETALE	m	24.01

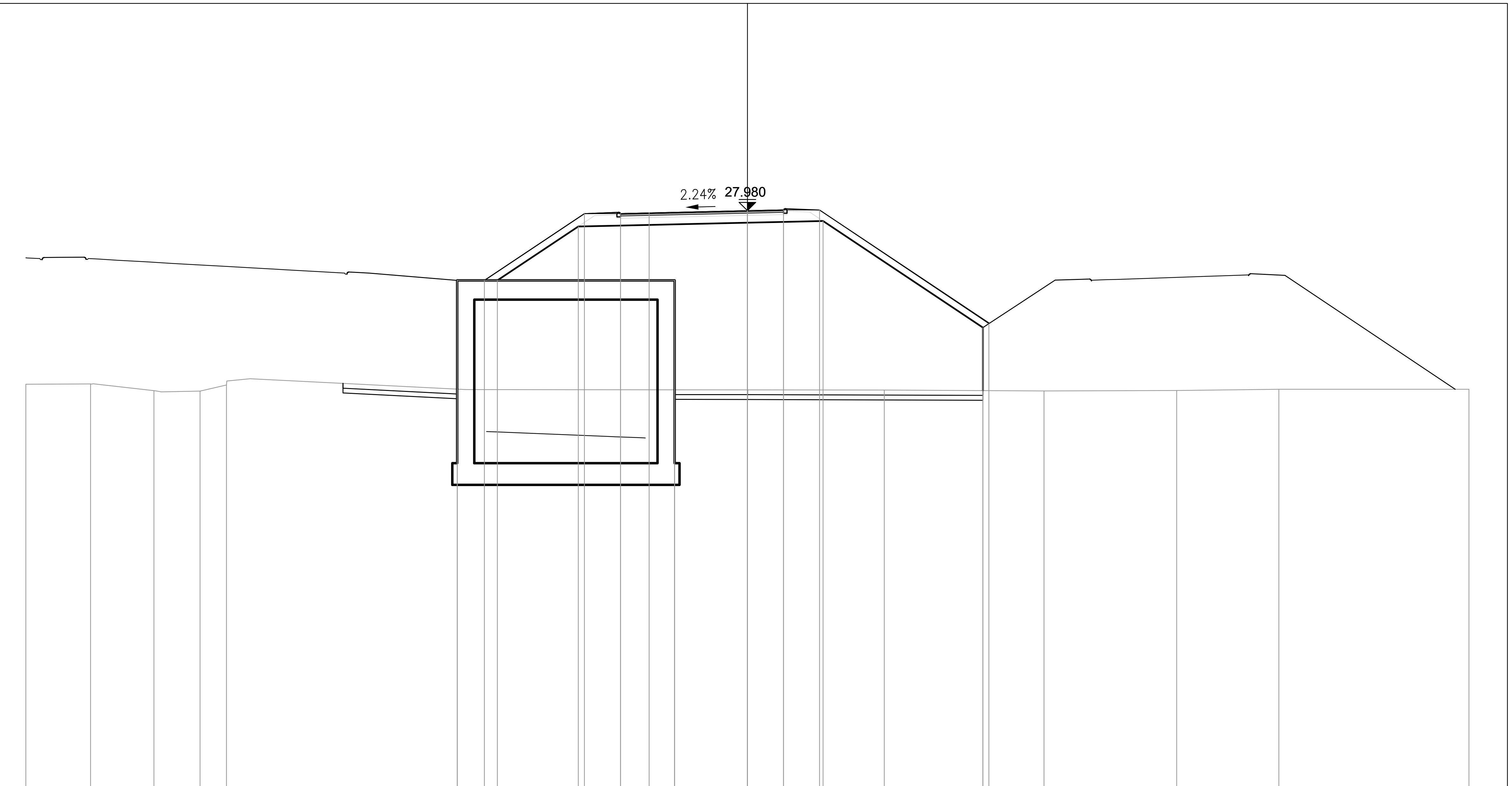

4

200

200

PROGRESSIVE TERRENO	-30.00, -27.31, -24.68, -22.76, -21.66, -12.07, -12.07, -3.02, -3.02, 5.69, 12.33, 17.85, 22.10, 30.00
PARZIALI TERRENO	2.69, 2.63, 1.92, 1.10, 9.96, 9.05, 17.39, 6.64, 5.52, 4.25, 7.90
QUOTE TERRENO	20.76, 20.78, 20.50, 20.48, 20.73, 25.08, 20.56, 20.53, 25.08, 20.52, 20.48, 20.50, 20.55, 20.55
PROGRESSIVE PROGETTO	-10.94, -6.78, -5.28, -4.08, 0.00, 0.00, 1.50, 3.00, 10.04
PARZIALI PROGETTO	4.16, 1.50, 1.20, 4.08, 1.50, 1.50, 7.04
QUOTE PROGETTO	25.08, 27.86, 27.86, 27.89, 27.98, 27.98, 28.01, 28.01, 23.28
PROGRESSIVE RILEVATO	-10.40, -7.03, -5.28, 0.00, 1.50, 3.14, 9.79, 9.79
PARZIALI RILEVATO	3.37, 1.75, 5.28, 1.50, 1.64, 6.65
QUOTE RILEVATO	25.08, 27.32, 27.36, 27.48, 27.51, 27.55, 20.50, 23.12

PROFILO SV09_RAMPA_2

SEZIONE 39

PROGRESSIVA 760.00

BA RILEVATO	m^2	87.69
DB SCOTICO RILEVATO	m^2	4.89
EA BONIFICA	m^2	3.85
GA USURA 4	m^2	0.26
GB BINDER 4	m^2	0.39
GC BASE 4	m^2	0.66
GD FONDAZIONE 4	m^2	3.13
HA VEGETALE	m^2	7.27
ge AREA PAVIMENT. 4	m	6.52
hb SUPERF. VEGETALE	m	26.44

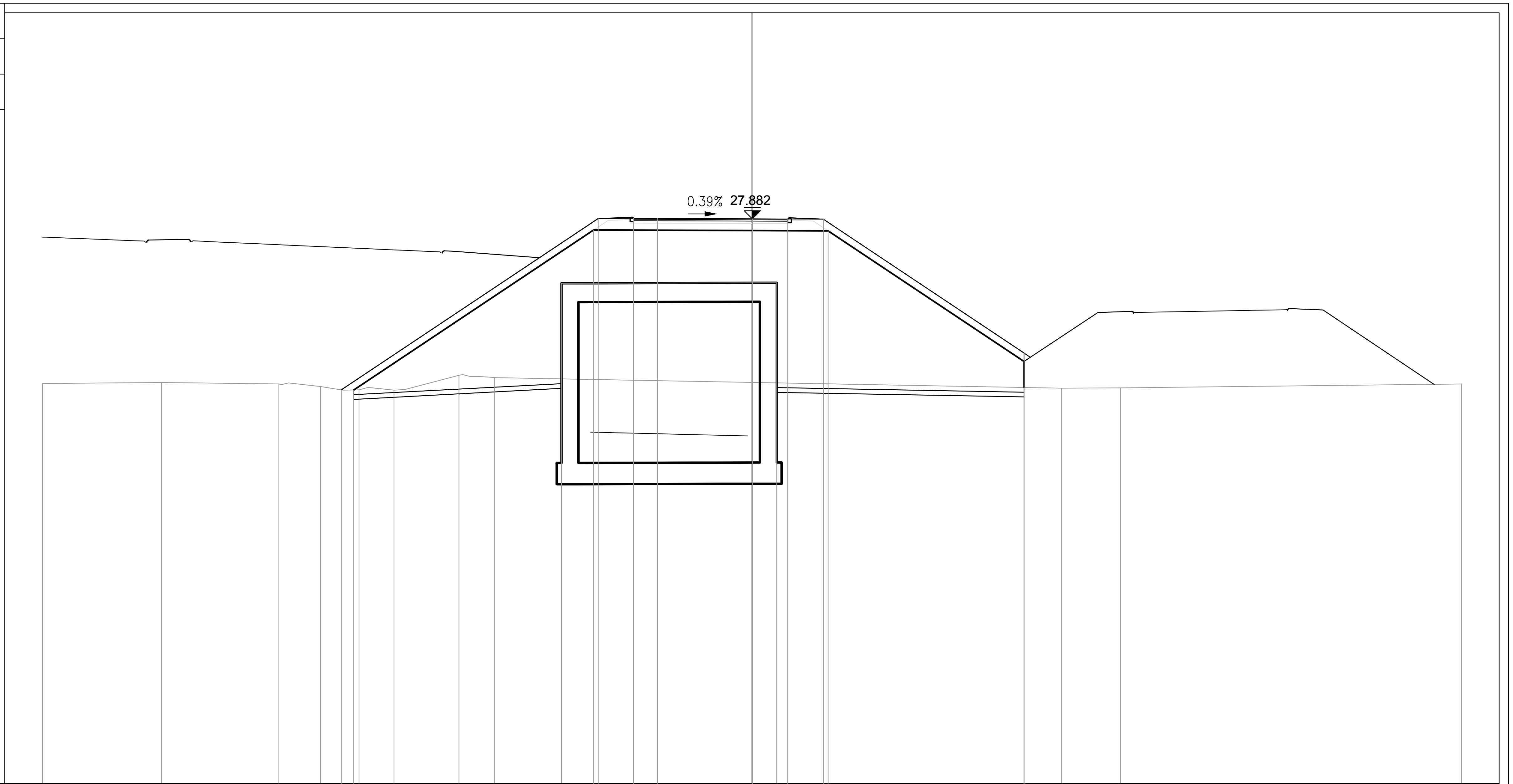

PROGRESSIVE TERRENO	-30.00	-24.98	-20.01	-18.24	-16.62	-15.14	-12.39	-10.88	-8.05 / -8.05	1.05 / 1.05	13.10	15.58	30.00		
PARZIALI TERRENO	5.02	4.97	1.77	1.62	1.48	2.75	1.51	9.10	23.98	2.48	14.42				
QUOTE TERRENO	20.91	20.96	20.90	20.79	20.65	20.64	21.26	21.17	25.16 / 21.11	20.94 / 25.18	20.72	20.73	20.89		
PROGRESSIVE PROGETTO	-17.37	-6.50	-5.00	-4.00	0.02 / 0.02	1.52	3.02	11.51 / 11.51							
PARZIALI PROGETTO	10.87	1.50	1.00	4.02	1.50	1.50	8.49								
QUOTE PROGETTO	20.65	27.89	27.90	27.90	27.88 / 27.88	27.88	27.87	20.75 / 22.21							
PROGRESSIVE RILEVATO	-16.84	-6.69	-5.00	0.02	1.52	3.23	11.51 / 11.51								
PARZIALI RILEVATO	10.15	1.69	5.02	1.50	1.71	8.28									
QUOTE RILEVATO	20.64	27.41	27.40	27.38	27.38	27.37	21.85 / 20.75								

PROFILO SV09_RAMPA_2

SEZIONE 40

PROGRESSIVA 780.00

BA	RILEVATO	m^2	92.79
DB	SCOTICO RILEVATO	m^2	3.92
EA	BONIFICA	m^2	4.22
GA	USURA 4	m^2	0.28
GB	BINDER 4	m^2	0.39
GC	BASE 4	m^2	0.67
GD	FONDAZIONE 4	m^2	3.13
HA	VEGETALE	m^2	8.10
ge	AREA PAVIMENT. 4	m	6.54
hb	SUPERF. VEGETALE	m	28.90

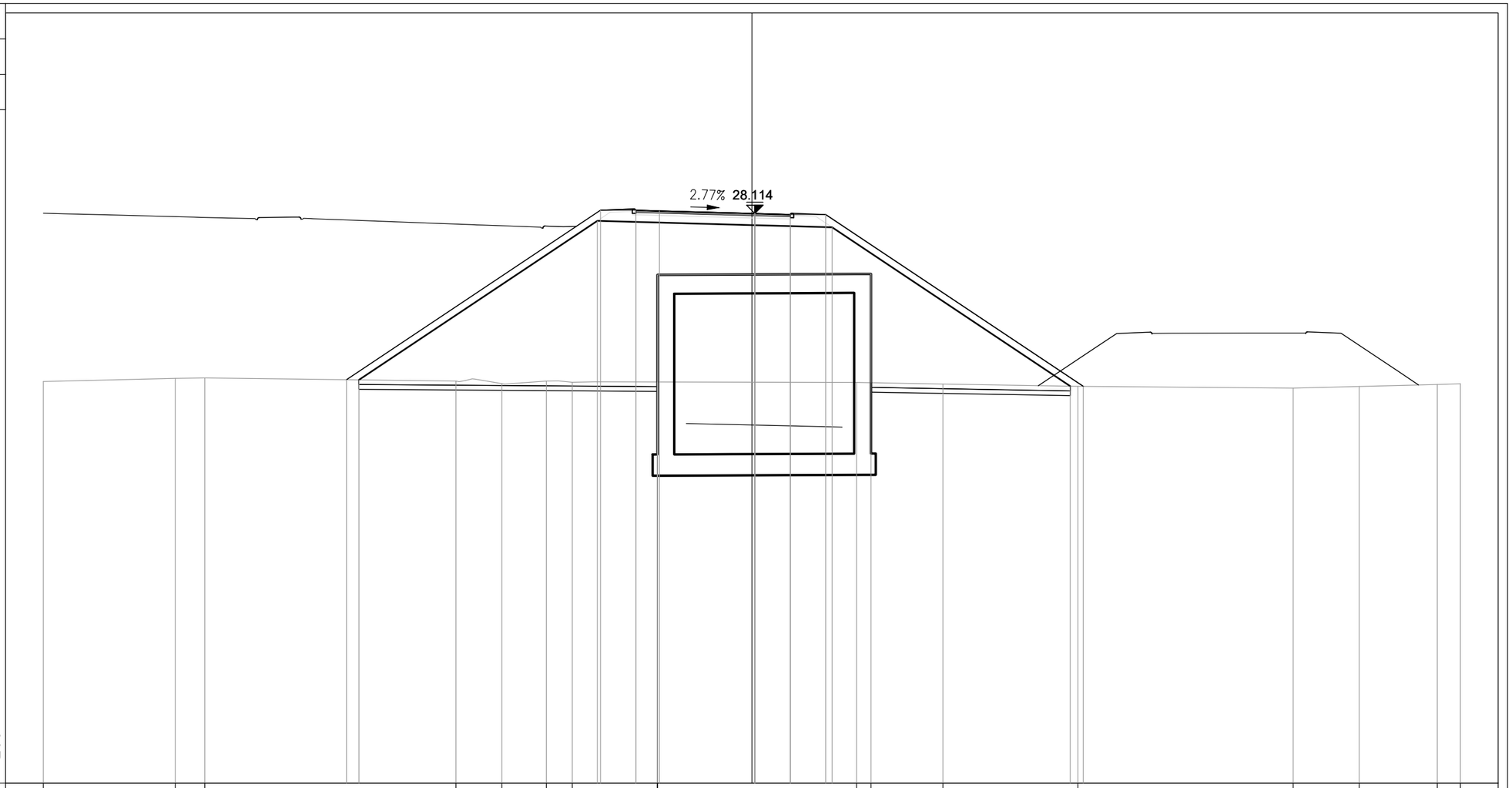

PROGRESSIVE TERRENO	-30.00		-24.41	-23.16				-12.53	-10.59	-8.70	-7.61	-4.00	-4.00			4.44	5.04	8.09		13.81		22.93	25.71	29.03	30.00
PARZIALI TERRENO		5.59	1.25		10.63			1.94	1.89	1.09			12.05	9.04		3.65		5.72		9.12		2.78	3.32	0.97	
QUOTE TERRENO	21.00		21.13	21.15				21.02	20.91	21.02	20.96	25.51	20.98			20.96	25.55	20.89		20.79		20.72	20.79	20.87	20.90
PROGRESSIVE PROGETTO					-17.17						-6.41	-4.91	-3.91	0.13	0.13	1.63	3.13			14.04					
PARZIALI PROGETTO						10.76					1.50	1.00	4.04		1.50	1.50		10.91							
QUOTE PROGETTO					21.08						28.25	28.25	28.23	28.11	28.11	28.07	28.07			20.79					
PROGRESSIVE RILEVATO					-16.64						-6.54	-4.91		0.13		1.63	3.40			13.48					
PARZIALI RILEVATO						10.10					1.63		5.04		1.50	1.77		10.08							
QUOTE RILEVATO					21.07						27.80	27.75		27.61		27.57	27.52			20.80					

PROFILO SV09_RAMPA_2

SEZIONE 41

PROGRESSIVA 800.00

AA	SCAVO	m^2	0.89
BA	RILEVATO	m^2	100.03
DB	SCOTICO RILEVATO	m^2	4.45
EA	BONIFICA	m^2	4.40
GA	USURA 4	m^2	0.27
GB	BINDER 4	m^2	0.37
GC	BASE 4	m^2	0.65
GD	FONDAZIONE 4	m^2	3.02
HA	VEGETALE	m^2	8.43
ge	AREA PAVIMENT. 4	m	6.25
hb	SUPERF. VEGETALE	m	30.36

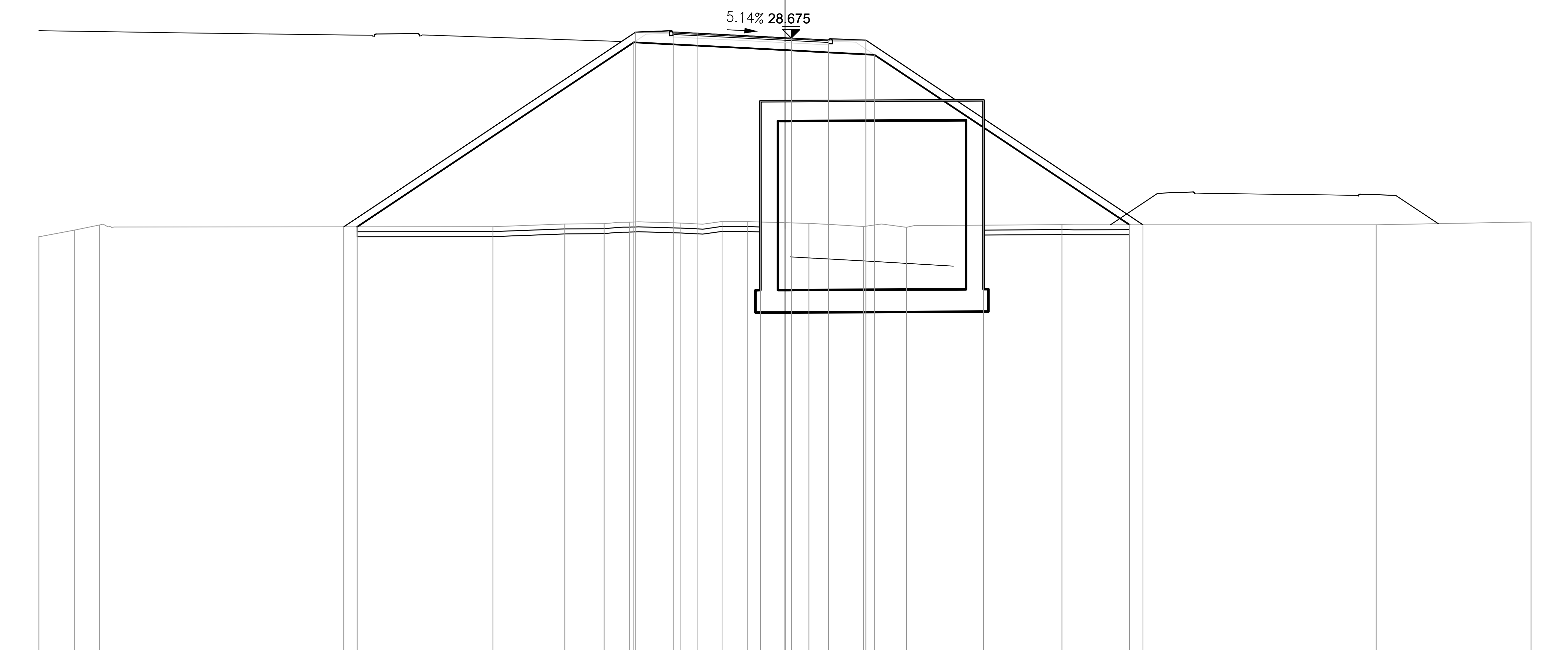

4

200

200

PROGRESSIVE TERRENO	-30.00 -28.58 -27.56 -11.74 -8.85 -7.27 -6.25 -4.19 -2.53 -1.50 -0.99 -0.99 0.96 3.16 4.88 7.98 7.98 11.14 23.77 30.00
PARZIALI TERRENO	1.42 1.02 15.82 2.89 1.58 1.02 2.06 1.66 1.03 2.46 2.20 8.97 1.72 6.26 12.63 6.23
QUOTE TERRENO	20.70 20.94 21.16 21.09 21.20 21.21 21.27 21.23 21.30 21.29 26.13 21.28 21.22 21.10 21.06 21.15 26.17 21.17 21.17 21.28
PROGRESSIVE PROGETTO	-17.75 -6.00 -4.50 -3.50 0.25 0.25 1.75 3.25 14.40
PARZIALI PROGETTO	11.75 1.50 1.00 3.75 1.50 1.50 11.15
QUOTE PROGETTO	21.08 28.91 28.92 28.87 28.68 28.68 28.60 28.59 21.16
PROGRESSIVE RILEVATO	-17.20 -6.08 -4.50 0.25 1.75 3.60 13.86
PARZIALI RILEVATO	11.12 1.58 4.75 1.50 1.85 10.26
QUOTE RILEVATO	21.08 28.50 28.42 28.18 28.10 28.00 21.16

PROFILO	SV09_RAMPA_2
SEZIONE	42
PROGRESSIVA	820.00

AA SCAVO	m^2	3.92
BA RILEVATO	m^2	116.69
DB SCOTICO RILEVATO	m^2	4.77
EA BONIFICA	m^2	4.77
GA USURA 4	m^2	0.25
GB BINDER 4	m^2	0.38
GC BASE 4	m^2	0.65
GD FONDAZIONE 4	m^2	3.04
HA VEGETALE	m^2	9.02
ge AREA PAVIMENT. 4	m	6.30
hb SUPERF. VEGETALE	m	32.32

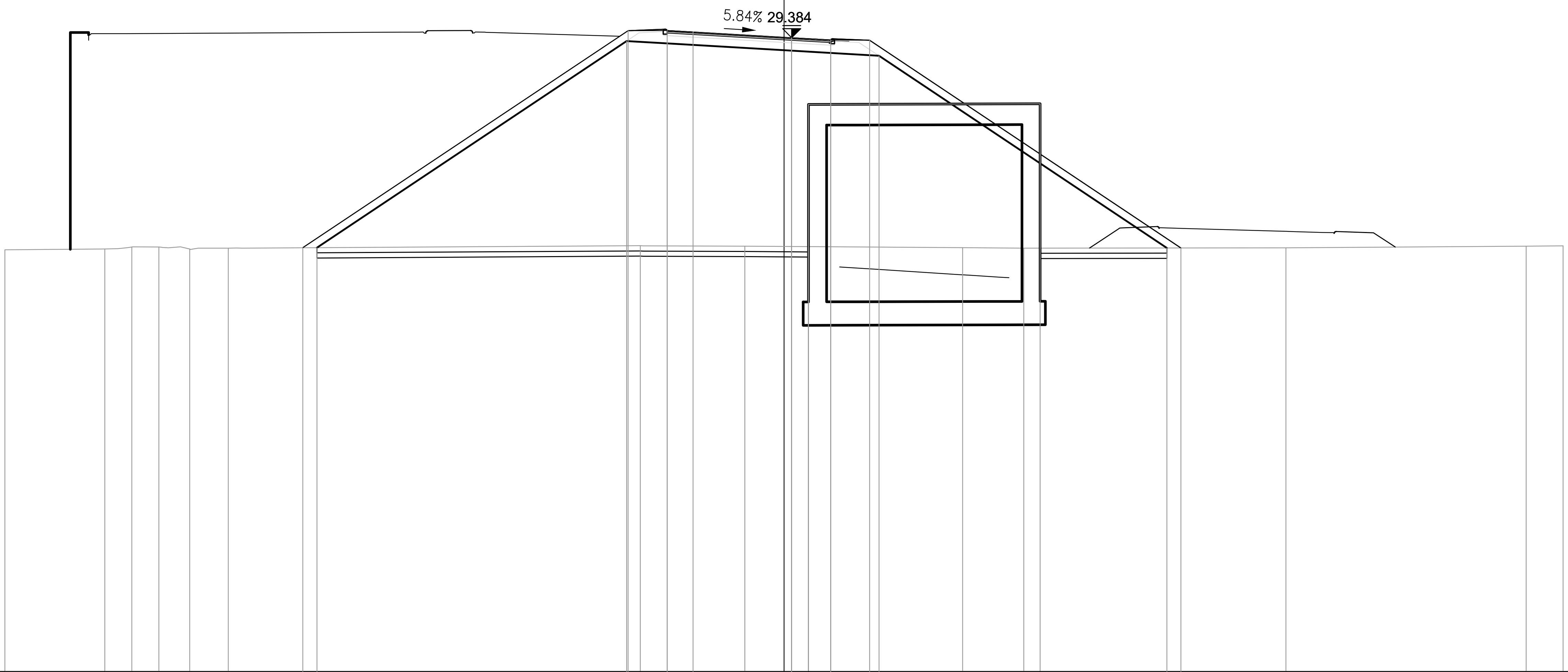

5

200

200

PROGRESSIVE TERRENO	-30.00, -26.15, -25.11, -24.07, -22.88, -21.40, -5.53, -1.51, 0.94, 0.94, 6.88, 9.24, 9.86, 19.33, 28.58, 30.00
PARZIALI TERRENO	3.85, 1.04, 1.04, 1.19, 1.48, 15.87, 4.02, 8.39, 8.92, 2.36, 10.09, 9.25, 1.42
QUOTE TERRENO	21.22, 21.26, 21.33, 21.33, 21.25, 21.28, 21.38, 21.36, 26.82, 21.34, 21.30, 21.29, 26.84, 21.30, 21.37, 21.37
PROGRESSIVE PROGETTO	-18.53, -6.00, -4.50, -3.50, 0.30, 0.30, 1.80, 3.30, 15.29
PARZIALI PROGETTO	12.53, 1.50, 1.00, 3.80, 1.50, 1.50, 11.99
QUOTE PROGETTO	21.30, 29.66, 29.66, 29.61, 29.38, 29.38, 29.30, 29.29, 21.30
PROGRESSIVE RILEVATO	-17.99, -6.06, -4.50, 0.30, 1.80, 3.66, 14.75
PARZIALI RILEVATO	11.93, 1.56, 4.80, 1.50, 1.86, 11.09
QUOTE RILEVATO	21.31, 29.26, 29.16, 28.88, 28.80, 28.69, 21.29

PROFILO SV09_RAMPA_2

SEZIONE 43

PROGRESSIVA 840.00



5

200 200

PROGRESSIVE TERRENO	-30.00	-23.39	-21.38	-19.96	-4.40	-2.07	11.55	15.33	19.02	30.00
PARZIALI TERRENO	6.61	2.01	1.42	15.56	2.33	13.62	3.78	3.69	10.98	
QUOTE TERRENO	21.54	21.57	21.40	21.46	21.73	21.70	21.62	21.59	21.58	21.65
PROGRESSIVE PROGETTO										
PARZIALI PROGETTO										
QUOTE PROGETTO										
PROGRESSIVE RILEVATO										
PARZIALI RILEVATO										
QUOTE RILEVATO										

PROFILO SV09_RAMPA_2

SEZIONE 44

PROGRESSIVA 860.00

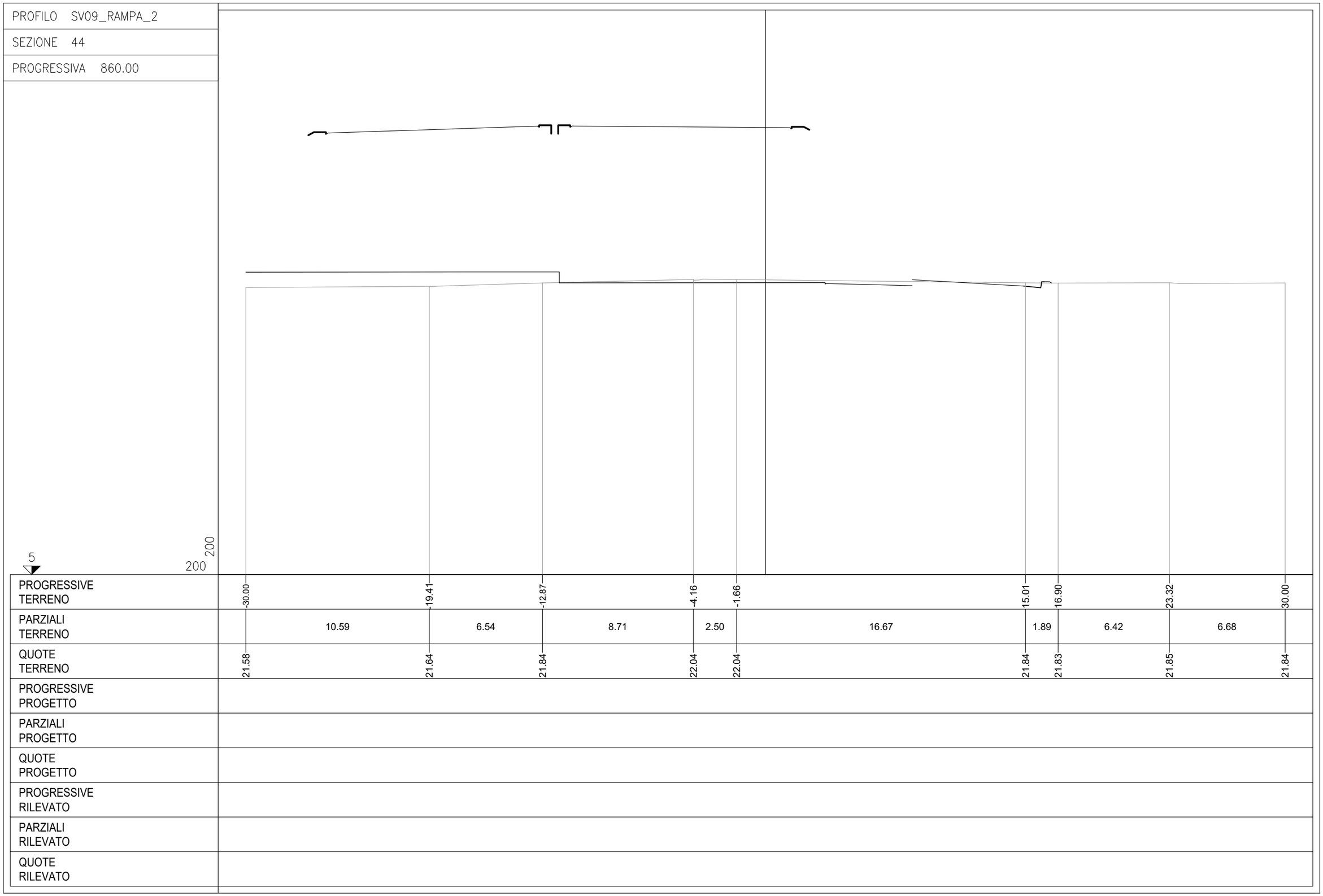

PROFILO SV09_RAMPA_2

SEZIONE 45

PROGRESSIVA 864.37

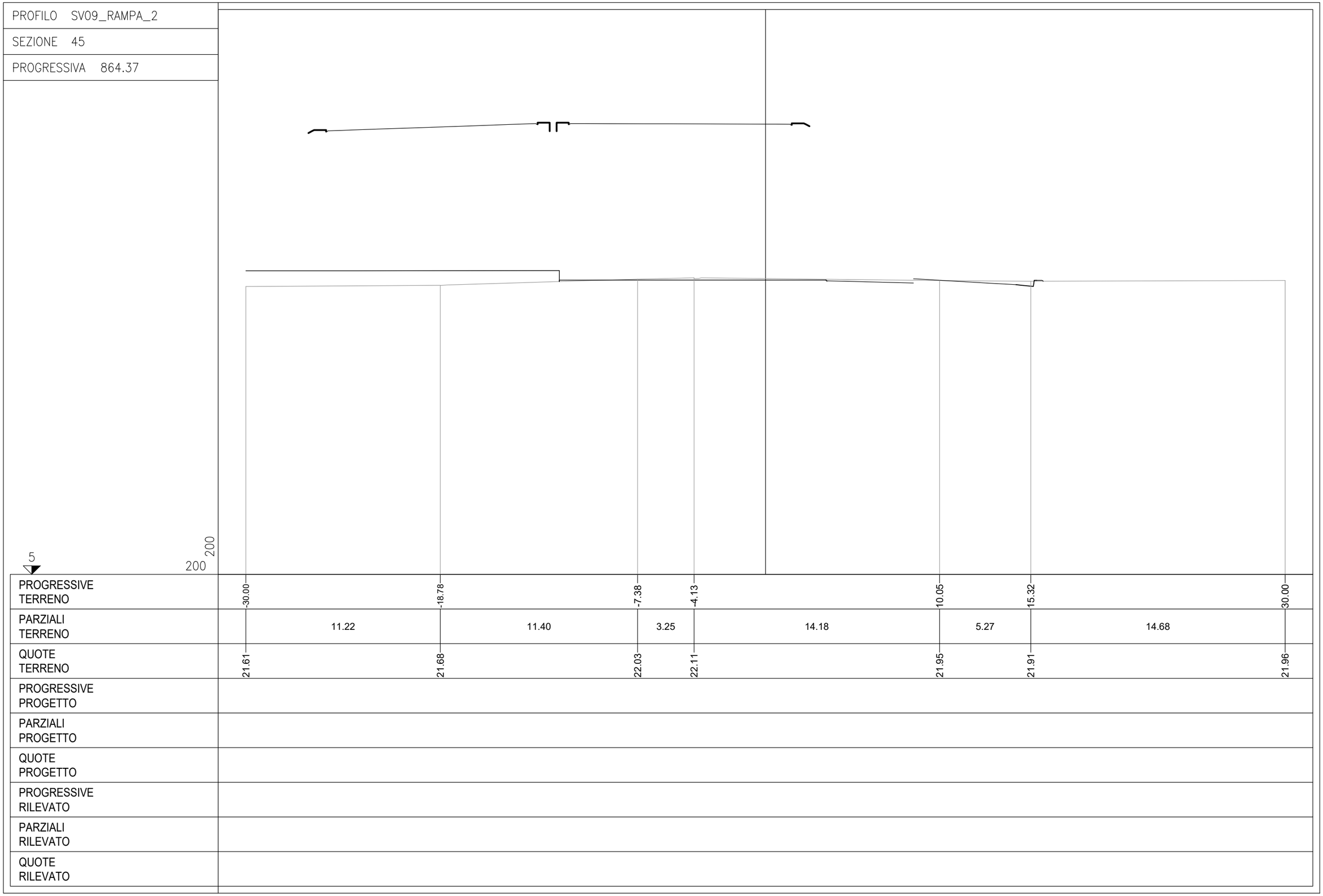

PROGRESSIVE TERRENO	-30.00 / -18.78 / -7.38 / -4.13 / 10.05 / 15.32 / 30.00
PARZIALI TERRENO	11.22 / 11.40 / 3.25 / 14.18 / 5.27 / 14.68
QUOTE TERRENO	21.61 / 21.68 / 22.03 / 22.11 / 21.95 / 21.91 / 21.96
PROGRESSIVE PROGETTO	
PARZIALI PROGETTO	
QUOTE PROGETTO	
PROGRESSIVE RILEVATO	
PARZIALI RILEVATO	
QUOTE RILEVATO	