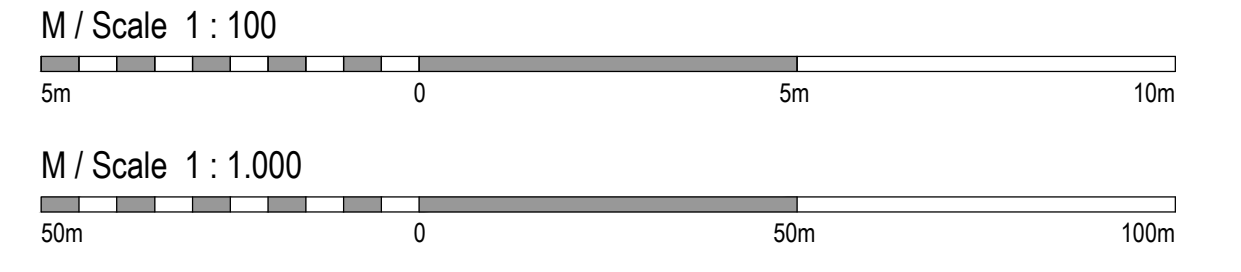
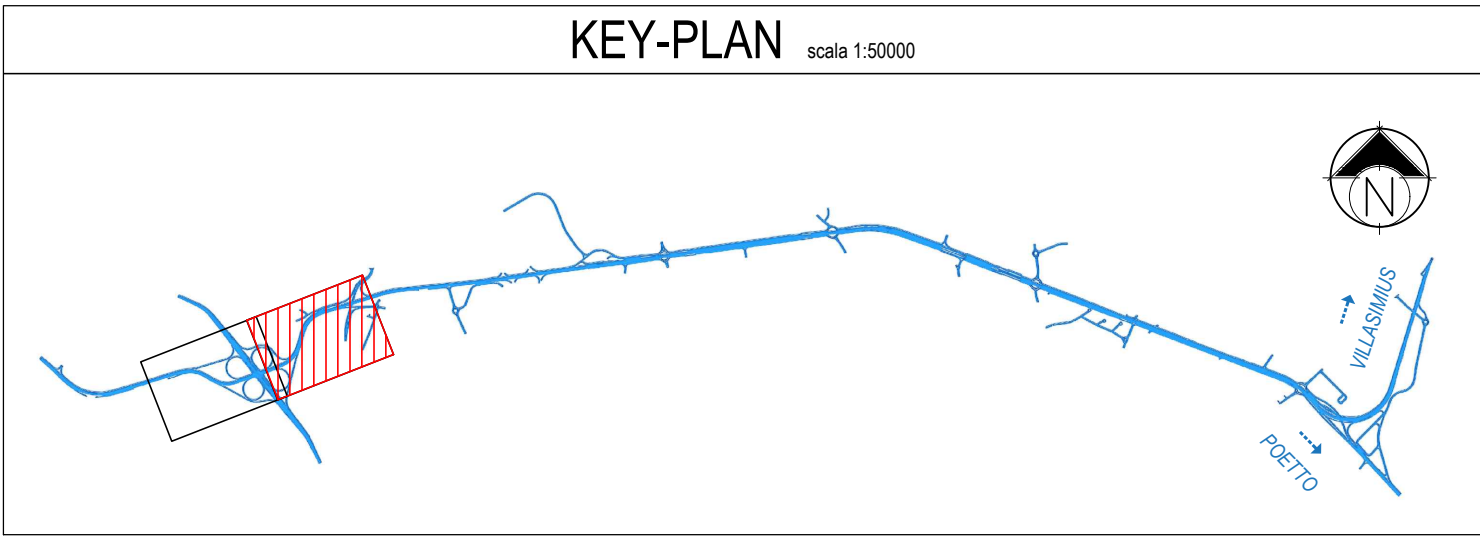



LIVELLETTE	D=0.609 L=196.473 P=3.310%	D=1.772 L=113.011 P=1.968%	D=0.176 L=59.704 P=2.26%	D=-1.081 L=112.566 P=-2.961%	D=0.104 L=32.876 P=0.316%	D=0.145 L=17.872 P=0.430%	D=0.007 L=26.426 P=0.027%	D=0.137 L=26.655 P=0.410%	D=0.589 L=33.624 P=1.747%	D=0.372 L=25.888 P=1.217%	D=0.600 L=26.156 P=2.29%	D=0.490 L=28.536 P=1.683%	D=0.347 L=113.247 P=0.306%	D=0.294 L=52.222 P=0.273%	D=0.093 L=31.112 P=0.300%
------------	-------------------------------	-------------------------------	-----------------------------	---------------------------------	------------------------------	------------------------------	------------------------------	------------------------------	------------------------------	------------------------------	-----------------------------	------------------------------	-------------------------------	------------------------------	------------------------------



No. SEZIONI	37	38	39	40	41	42	43	44	45	46	47	48	49	50	51	52	53	54	55	56	57	58	59	60	61	62	63	64	65	66	67	68	69	70	71	72	73	74	75	76	77	78																																	
DISTANZE PROGRESSIVE	720.00	740.00	760.00	780.00	800.00	813.02	820.00	840.00	860.00	880.00	900.00	920.00	940.00	960.00	1000.00	1020.00	1040.00	1060.00	1080.00	1100.00	1120.00	1140.00	1160.00	1180.00	1200.00	1220.00	1240.00	1260.00	1280.00	1300.00	1320.00	1340.00	1360.00	1380.00	1400.00	1420.00	1440.00	1460.00	1480.00	1500.00	1520.00	1538.22																																	
DISTANZE PARZIALI	20.00	20.00	20.00	20.00	13.02	6.98	20.00	20.00	20.00	20.00	20.00	20.00	20.00	20.00	20.00	20.00	20.00	20.00	20.00	20.00	20.00	20.00	20.00	20.00	20.00	20.00	20.00	20.00	20.00	20.00	20.00	20.00	20.00	20.00	20.00	20.00	20.00	20.00	20.00	20.00	18.22																																		
QUOTE TERRENO	25.54	25.57	25.65	25.97	27.17	27.11	26.33	26.15	26.30	26.36	26.37	26.68	26.70	26.99	26.86	27.02	26.07	27.92	26.09	26.01	26.08	26.07	26.04	26.11	26.15	27.95	26.24	27.75	26.09	27.56	26.28	27.37	26.93	27.13	27.46	27.26	27.45	27.30	27.60	27.35	27.46	27.49	27.48	27.93	27.64	26.15	27.66	26.47	27.93	26.90	26.08	29.28	27.92	29.50	27.86	29.57	27.55	29.93	27.68	29.69	27.91	29.75	27.86	29.92	26.31	29.90	26.71	29.99	26.67	30.08	26.76	30.15	26.73	30.21	26.82
QUOTE PROGETTO	25.54	25.57	25.65	25.97	27.17	27.11	26.33	26.15	26.30	26.36	26.37	26.68	26.70	26.99	26.86	27.02	26.07	27.92	26.09	26.01	26.08	26.07	26.04	26.11	26.15	27.95	26.24	27.75	26.09	27.56	26.28	27.37	26.93	27.13	27.46	27.26	27.45	27.30	27.60	27.35	27.46	27.49	27.48	27.93	27.64	26.15	27.66	26.47	27.93	26.90	26.08	29.28	27.92	29.50	27.86	29.57	27.55	29.93	27.68	29.69	27.91	29.75	27.86	29.92	26.31	29.90	26.71	29.99	26.67	30.08	26.76	30.15	26.73	30.21	26.82
ETTOMETRICHE	[Bar chart showing cumulative and partial lengths for each section]																																																																										
AND. PLANIMETRICO	[Planimetric alignment diagram showing curves with data: L=249.499, A=200.000, R=205.000, L=142.832, R=205.000, L=4.136, A=145.000, L=91.213, R=230.000, L=131.479, A=145.000, L=91.213, L=8.595, L=62.218, R=900.000, A=1.000]																																																																										
AND. CIGLI	[Cross-section diagram showing ground and proposed levels with slopes: 0.50%, 2.00%, 4.00%, 6.00%, 8.00%, 10.00%, 12.00%, 14.00%, 16.00%, 18.00%, 20.00%, 22.00%, 24.00%, 26.00%, 28.00%, 30.00%, 32.00%, 34.00%, 36.00%, 38.00%, 40.00%, 42.00%, 44.00%, 46.00%, 48.00%, 50.00%, 52.00%, 54.00%, 56.00%, 58.00%, 60.00%, 62.00%, 64.00%, 66.00%, 68.00%, 70.00%, 72.00%, 74.00%, 76.00%, 78.00%, 80.00%, 82.00%, 84.00%, 86.00%, 88.00%, 90.00%, 92.00%, 94.00%, 96.00%, 98.00%, 100.00%]																																																																										

**Anas SpA**  
Direzione Centrale Progettazione  
CUP F2602000340001 CIG 652449886B

**GARA CA 08/15 - NUOVA SS 554 CAGLIARITANA**  
ADEGUAMENTO DELL'ASSE ATTREZZATO URBANO ED ELIMINAZIONE DELLE INTERSEZIONI A RASO DAL KM 1+500 AL KM 11+850

**PROGETTO DEFINITIVO**  
SVINCOLI  
PROGETTO STRADALE  
VIABILITA' DI SERVIZIO E COMPLANARE Km. 2+000 (S10)  
Profilo longitudinale. Tav. 2 di 2

CODICE PROGETTO: progetto 1501  
CODICE ELABORATO: campo 1 S00, campo 2 PS29, campo 3 TRA, campo 4 FP02, rev B  
SCALA: 1:1000/100  
DATA: 30/11/2019

CONCORRENTE: **ASTALDI**

PROGETTISTA INDICATO COSTITUENDO R.T.P.  
Capogruppo Mandataria R.T.P. **SWS** Mandante **ASTALDI** Mandante **ING. FRANCESCA LEO**

RESPONSABILE DELL'INTEGRAZIONE FRA LE PRESTAZIONI SPECIALISTICHE: Ing. Paolo Cucino  
RESPONSABILE ELABORATO: Ing. Paolo Cucino