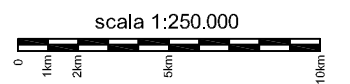









# Studio di Impatto Ambientale

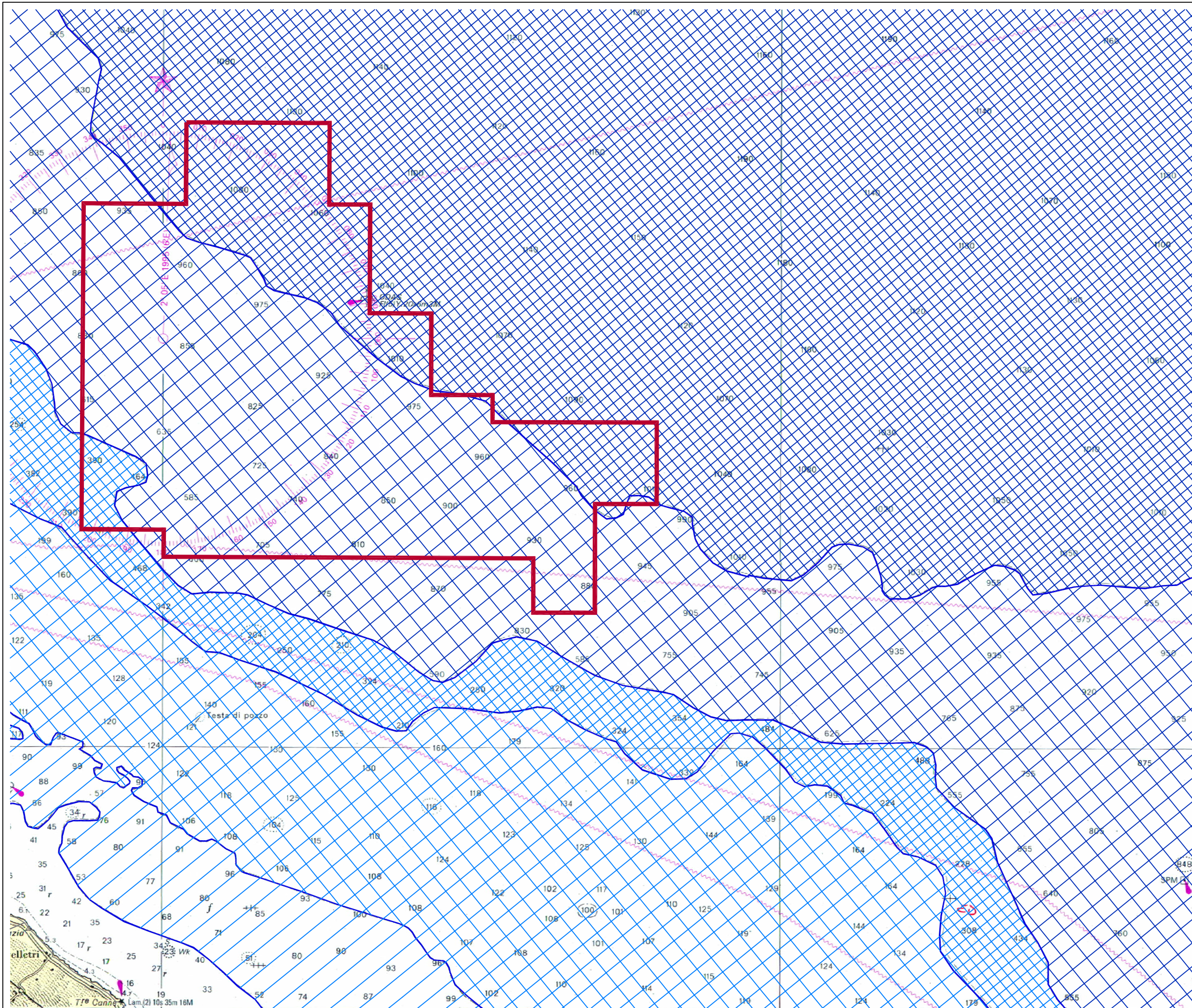
## Carta Batimetrica

tav. 2



### Legenda

-  Area permesso "d61F.R.-N P"
-  >1000m
-  500m - 1000m
-  200m - 500m
-  100m - 200m
-  50m-100m
-  <50m



rev.	file	data
A	d61FRNP_SIA_all2_Batimetria.pdf	Sett. '10