SEZIONI TRASVERSALI (C33-C40) WTG03

Scala 1:200

C33

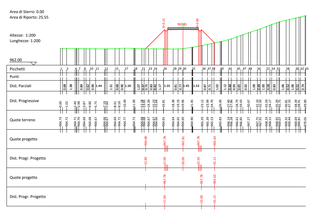

C35

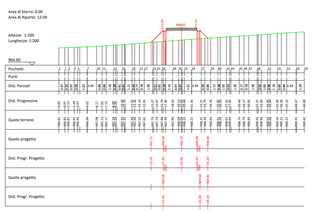

C37

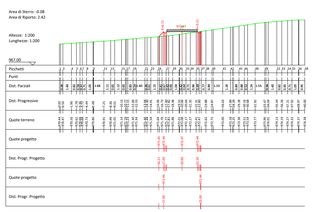

C39

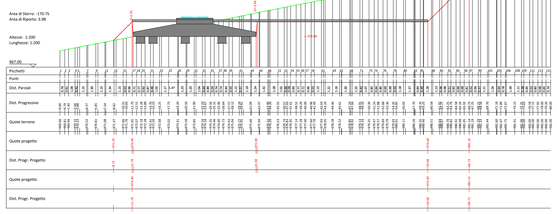

C34

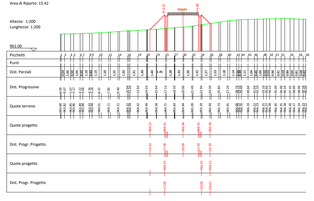

C36

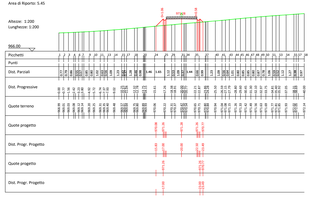

C38

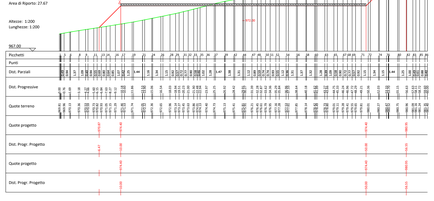

C40

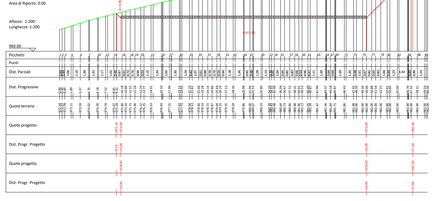

PLANIMETRIA

Scala 1:1000

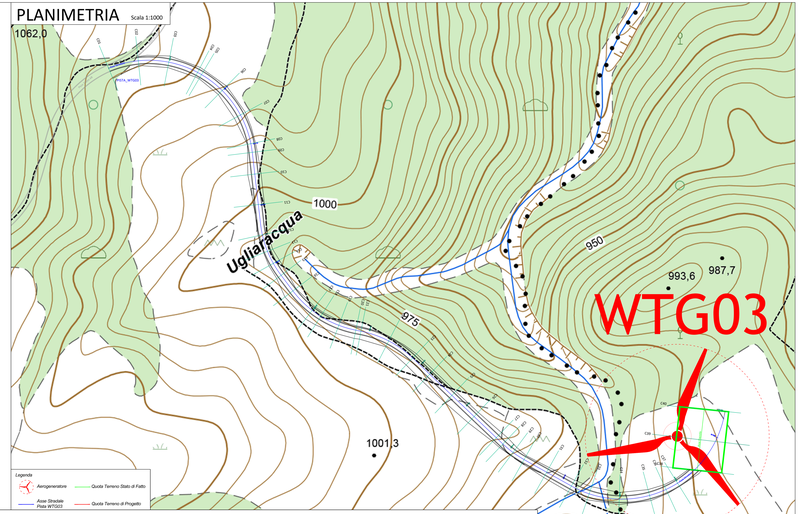

PROFILO LONGITUDINALE - PISTA WTG03

Scala 1:500



PROGETTO PER LA REALIZZAZIONE DI UN PARCO EOLICO E DELLE RELATIVE OPERE DI CONNESSIONE ALLA RTN
POTENZA NOMINALE 72MW

REGIONE BASILICATA

PROVINCIA di POTENZA

COMUNE di MONTEMURRO
Località "Tempa del Vento"

COMUNE di ARMENTO
Località "Tempa Rosanna"

Scala	Formato Stampa	Progetto Definitivo
VARIA	A0+	TAVOLA

A.14.a.14.d TAV V — PROFILO LONGITUDINALE E SEZIONI TRASVERSALI WTG03 - TAV V

Progettista: R.E.V. Design Studio S.r.l. — Via Appennino 4 — 85050 - Tito (PZ) — P.IVA: 01819310766 — PEC: rev@legal.it

Geom. Savino Leonzio

Qair Italia — Via Mazzini 9, 35139 - Padova (PD) — P.IVA/C.F. 05018630287

Responsabile Progetto: Ing. Vincenzi Quirino

Ing. Speranza Carmina Antonio

Collaborazione Esterna:

Data	Stato della revisione	Redatto	Verificato	Approvato
Luglio 2022	Prima emissione	CS	CS	VQ

Il presente elaborato è di proprietà R.E.V. Design Studio S.r.l.. Non è consentito riprodurlo o comunicarlo ad altri senza autorizzazione scritta R.E.V. Design Studio S.r.l.