# SEZIONI TRASVERSALI (BC35-BC51) - TRATTO BC

Scala 1-200

BC35



BC39



BC43



BC46



BC49

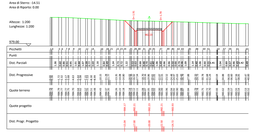

BC36



BC40



BC44



BC47



BC50



BC37

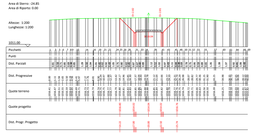

BC41



BC45



BC48



BC51



BC38



BC42



# PLANIMETRIA

Scala 1:1000

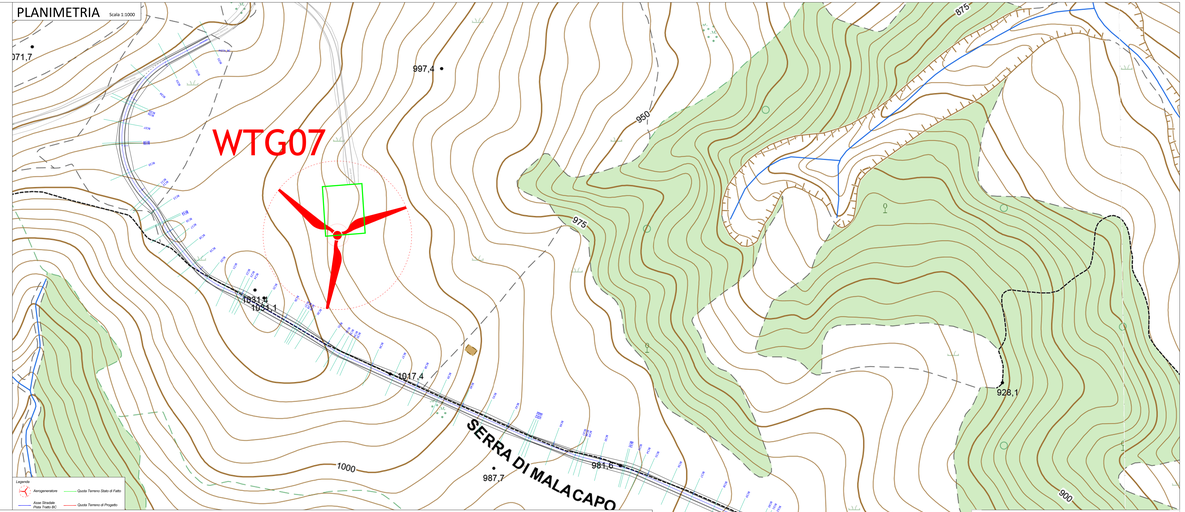


# PROFILO LONGITUDINALE - PISTA BC

Scala 1:800

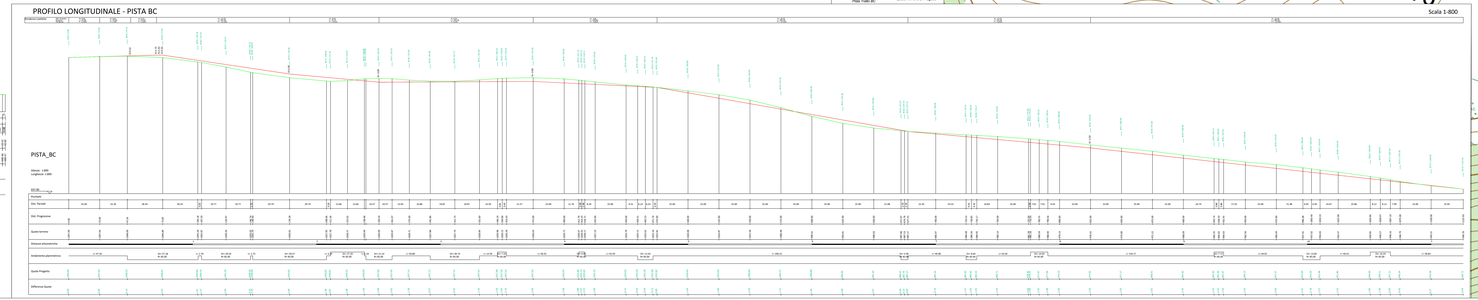


PROGETTO PER LA REALIZZAZIONE DI UN PARCO EOLICO E DELLE RELATIVE OPERE DI CONNESSIONE ALLA RETE NAZIONALE (TERNA)

REGIONE BASILICATA

PROVINCIA di POTENZA

COMUNE di MONTEMURO
Località "Vaccarizza del Vitone"

COMUNE di ARMENTO
Località "Contrada Rivamonte"

| Scala | Formato Stampa | Progetto Definitivo |
|---|---|---|
| VARIA | A0- | |

PROGETTO

| Codice Elaborato | Titolo |
|---|---|
| A.14.a.14.h SAV_111 | PROFILO LONGITUDINALE E SEZIONI TRASVERSALI TRATTO BC - SAV_111 |

Qair Italia

Ing. Tekneh Darling

Dott. Enrico Lancia

A.T.I. Arch. Paolo Ecl
Via Pietro Lacava 36
85100 POTENZA (PZ)
P.IVA 01823260766

Ing. Gerardo Stefano Sileno

Collaborazione Elaborazioni

Studio Associato GEOSTUDIO
Via Pietro Lacava 36 - 85100 POTENZA
Tel. / Fax 0971 442203 - Cell. 338 9817576
Sito web: www.geostudio.eu.com - E-mail: info@geostudio.eu.com

| Data | Descrizione | Redatto | Verificato | Approvato |
|---|---|---|---|---|
| 00 | Prima emissione | | | |
| 01-02-2021 | | | | |

Questo elaborato è proprietà A.T.I. Arch. Paolo Ecl - Ing. Gerardo Sileno e non può essere riprodotto o trasmesso a terzi senza autorizzazione scritta dei suddetti.