SEZIONI TRASVERSALI (BC69-BC74) - TRATTO BC

Scala 1-200

BC69

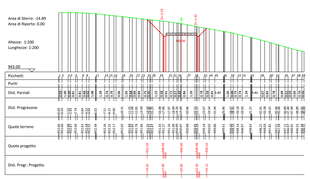

BC72

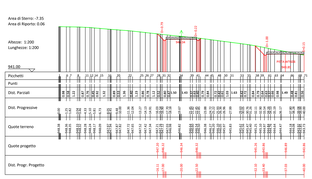

BC70

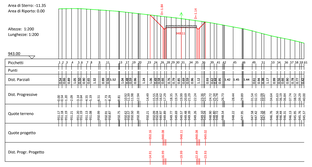

BC73

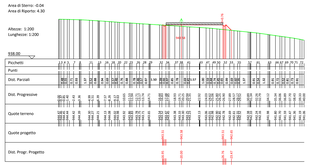

BC71

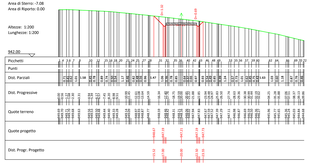

BC74



PLANIMETRIA

Scala 1:1000

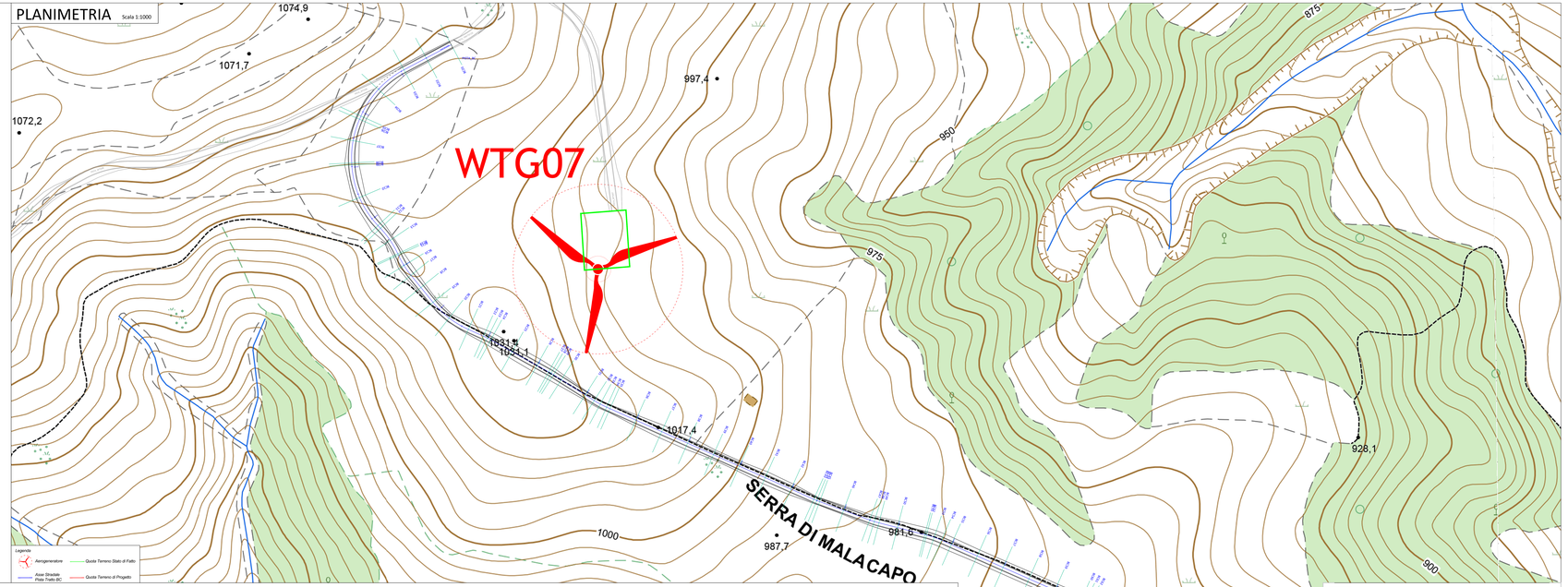

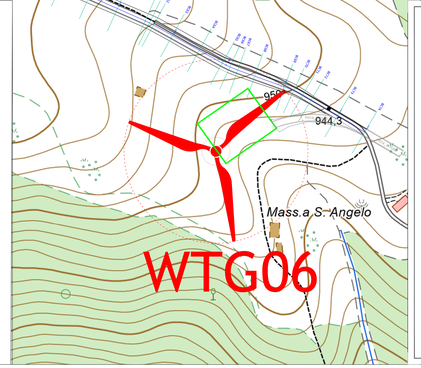

PROFILO LONGITUDINALE - PISTA BC

Scala 1-800



PROGETTO PER LA REALIZZAZIONE DI UN PARCO EOLICO E DELLE RELATIVE OPERE DI CONNESSIONE ALLA RTN POTENZA NOMINALE 75MW

REGIONE BASILICATA

PROVINCIA di POTENZA

COMUNE di MONTEMURRO
Località "Tempa del Vento"

COMUNE di ARMENTO
Località "Tempa Rosanto"

Scala	Formato Stampa
VARIA	A0+

PROGETTO DEFINITIVO

TAVOLA

A.14.a.14.h TAV. V

PROFILO LONGITUDINALE E SEZIONI TRASVERSALE TRATTO BC TAV. V

Committente

Progettista

Qair Italia

Dott. Geol. Gaetano Leonzio

Ing. Vincenzo Carmine Antonio

Collaborazione Esterna

Data	Nome della revisione	Redatto	Verificato	Approvato
Luglio 2022	Prima emissione	GLE	VCA	VCA

Il presente elaborato è di proprietà di R.E.V. Design Studio S.r.l. Vietata la riproduzione, trasmissione e comunicazione ad altri soggetti senza autorizzazione scritta di R.E.V. Design Studio S.r.l.