SEZIONI TRASVERSALI (H11 - H20) - PISTA_WTG08

Scala 1:200

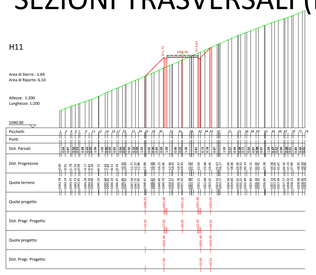

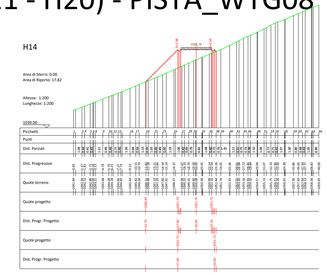

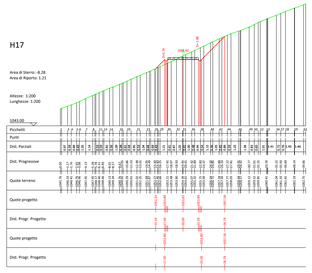

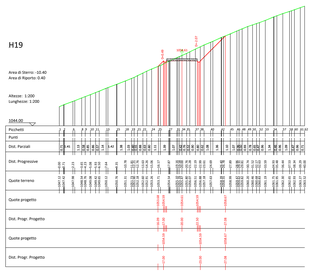

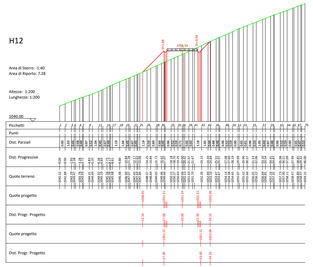

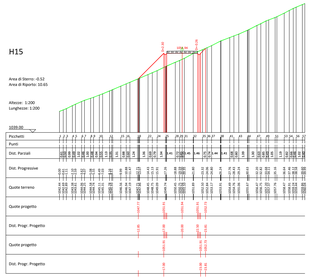

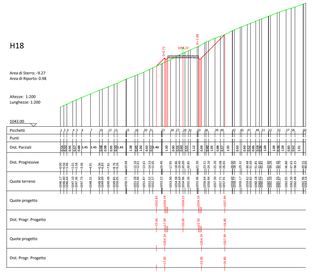

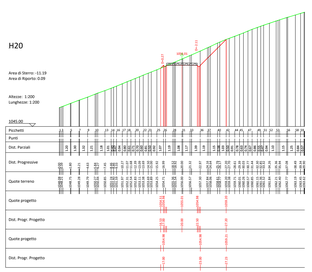

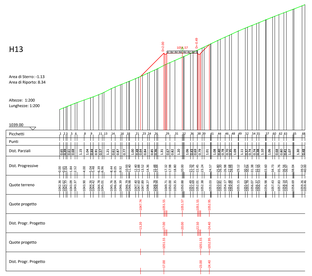

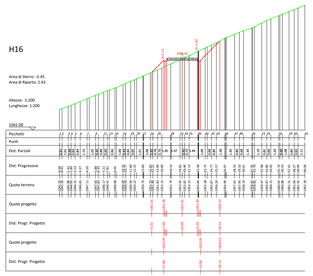

PLANIMETRIA

Scala 1:1000

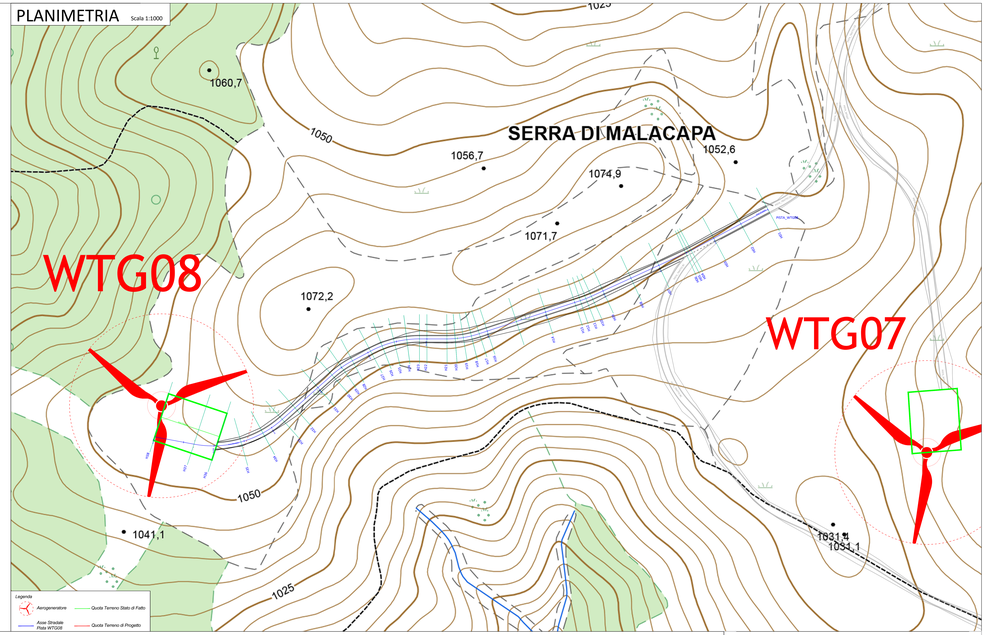

PROFILO LONGITUDINALE - PISTA_WTG08

Scala 1:500



PISTA_WTG08

Altezze: 1:500
Lunghezze: 1:500

Picchetti	0.00	25.00	50.00	70.92	75.41	79.92	100.00	125.00	150.00	164.47	169.33	170.19	175.00	200.00	225.00	250.00	254.85	263.55	270.26	275.00	278.87	283.68	300.00	305.09	316.37	332.81	337.17	347.53	364.31	375.48	384.65	400.00	425.00	439.03	448.36	477.68	492.92	518.33	548.87
Dist. Parziali		25.00	25.00	20.92	4.49	4.51	24.10	25.00	25.00	10.47	4.86	4.81	4.81	25.00	25.00	25.00	6.85	6.71	6.71	6.71	6.71	16.32	6.09	10.28	10.44	10.36	10.36	16.78	10.17	10.17	15.35	25.00	14.03	19.32	19.33	20.24	18.41	32.54
Dist. Progressive	0.00	25.00	50.00	70.92	75.41	79.92	100.00	125.00	150.00	164.47	169.33	170.19	175.00	200.00	225.00	250.00	254.85	263.55	270.26	275.00	278.87	283.68	300.00	305.09	316.37	332.81	337.17	347.53	364.31	375.48	384.65	400.00	425.00	439.03	448.36	477.68	492.92	518.33	548.87
Quote terreno	1047.00	1047.63	1048.09	1048.47	1048.08	1048.55	1048.62	1050.13	1051.39	1051.14	1051.06	1050.94	1050.88	1050.28	1050.04	1053.62	1054.41	1054.96	1053.47	1056.00	1056.41	1056.41	1056.50	1056.21	1055.31	1054.12	1053.71	1053.68	1054.28	1054.79	1055.37	1055.41	1055.55	1055.25	1055.65	1055.72	1054.86	1054.17	1053.56
Distanze ettometriche							1							2									3								4						5		
Andamento planimetrico			L= 70.92		19= 4.98 R= 85.00			L= 84.57				SV= 9.72 R= 85.00			L= 86.66				SV= 26.83 R= 85.00		L= 22.42				SV= 41.44 R= 85.00		L= 16.78		SV= 20.34 R= 85.00			L= 54.38			SV= 77.30 R= 85.00			L= 32.54
Quote Progetto	1047.00	1047.36	1047.73	1048.04	1048.08	1048.08	1050.13	1050.51	1051.39	1051.46	1051.50	1051.54	1051.57	1051.75	1051.94	1053.42	1053.82	1054.12	1054.61	1055.01	1055.40	1055.79	1056.25	1055.18	1055.11	1055.04	1054.97	1054.90	1054.79	1054.61	1054.83	1054.88	1054.90	1054.93	1054.97	1055.00	1055.00	1055.00
Differenze Quote	0.00	0.36	0.36	0.31	0.04	0.00	2.05	0.38	0.88	0.07	0.04	0.04	0.03	0.17	0.19	1.48	0.40	0.30	0.49	0.40	0.39	0.39	0.46	0.07	0.07	0.07	0.07	0.07	0.11	0.82	0.22	0.05	0.02	0.03	0.04	0.06	0.15	0.33	0.56

PROGETTO PER LA REALIZZAZIONE DI UN PARCO EOLICO E DELLE RELATIVE OPERE DI CONNESSIONE ALLA RTN POTENZA NOMINALE 75MW

REGIONE BASILICATA — PROVINCIA di POTENZA — COMUNE di MONTEMURRO (Località "Serra di Malacapa") — COMUNE di ARMENTO (Località "Contrada Rosanna")

Scala	Formato Stampa	Progetto Definitivo
VARIA	A0-	

TAVOLA

A.16.a.14.1 — PROFILO LONGITUDINALE E SEZIONI TRASVERSALI WTG08 - TAV 11

Progettista: S.V. Engineering — Via Tito Livio 32 85100 Potenza (PZ) — www.svengineering.it

Consulenza: Qair Italia — Via Mario Pagano, 58 20145 Milano (MI) — www.qairenergy.com

Coordinatore Progetto: Ing. Vassili Quiton — Ordine degli Ingegneri della Provincia di Potenza n. 1247

Geom. Savino Leonzio

Ing. Speranza Carmine Antonio — Ordine degli Ingegneri della Provincia di Potenza n. 1124

S.E.T. Design Studio S.r.l. — Piazza Antonio Ta 10 - 71121 San Severo (FG) — P.IVA 03847780762 — REA: FG-289296 — PEC: info@pec.it

Collaborazione Esterna: Geol. Gerardo Colangelo — Geol. Giuseppe Cocciante — Ing. Giuseppe Fiorentino — Ing. Giuseppe Mastrangelo — Ing. Giuseppe Lisanti — Ing. Giuseppe Ciarlanti — Ing. Giuseppe Ciarlanti — Ing. Giuseppe Ciarlanti — Ing. Giuseppe Ciarlanti

Data	Motivo della revisione	Redatto	Controllato	Approvato
Luglio 2022	Prima emissione	CLP	CLP	CMA

Il presente elaborato è di proprietà di S.E.T. Design Studio S.r.l. Non è consentito l'utilizzo a soggetti diversi da quelli per cui è stato redatto senza autorizzazione scritta di S.E.T. Design Studio S.r.l.