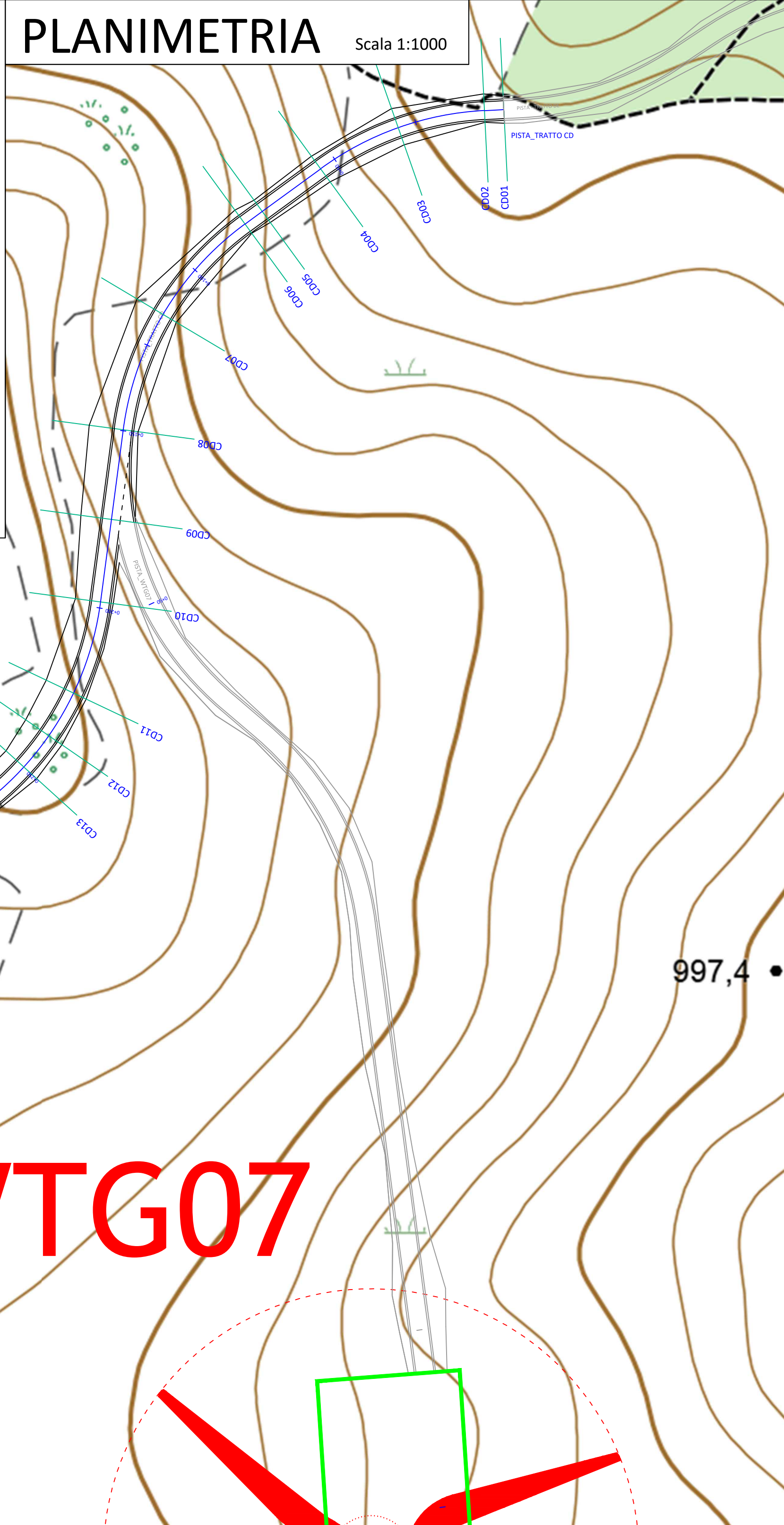
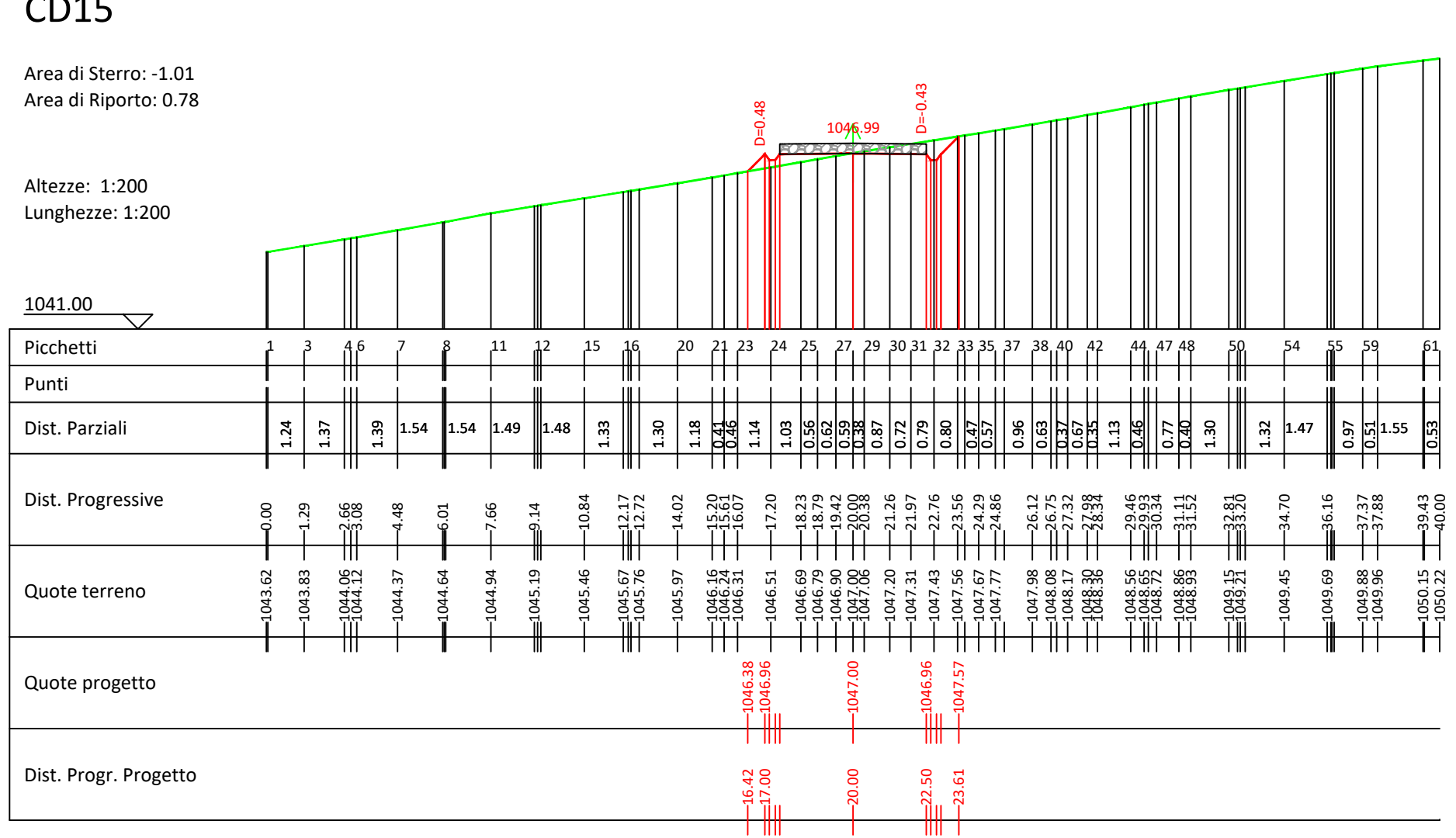

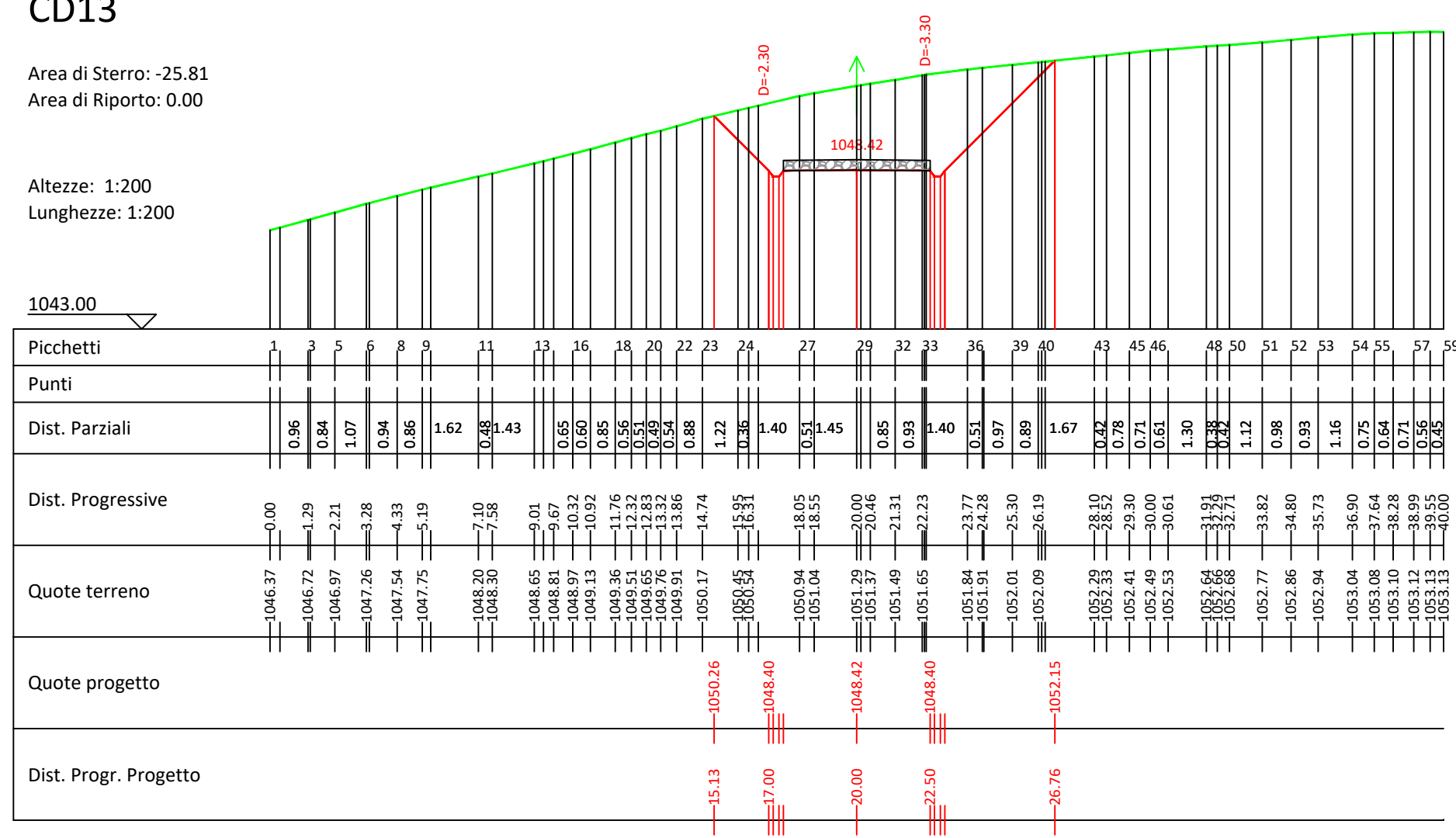
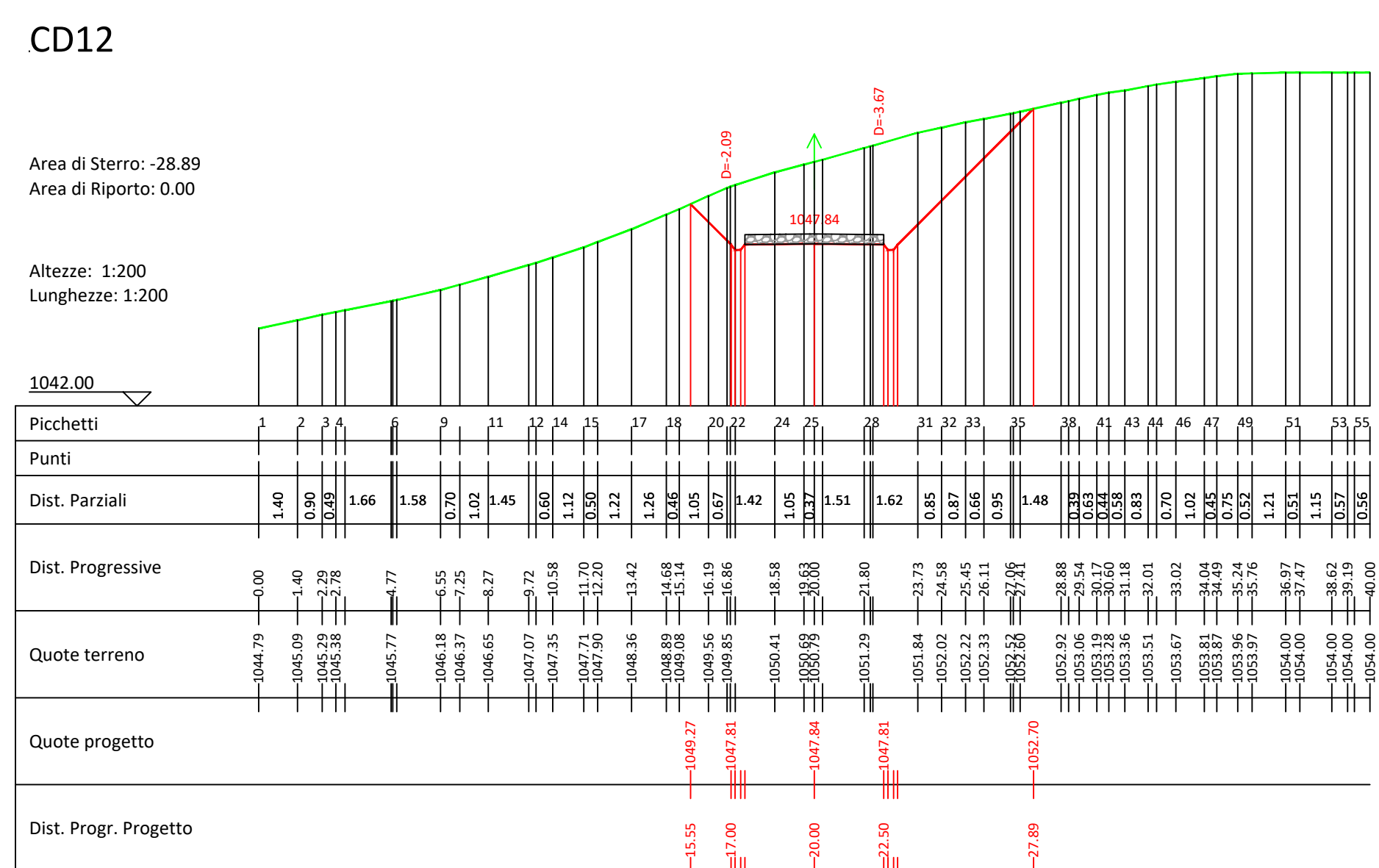
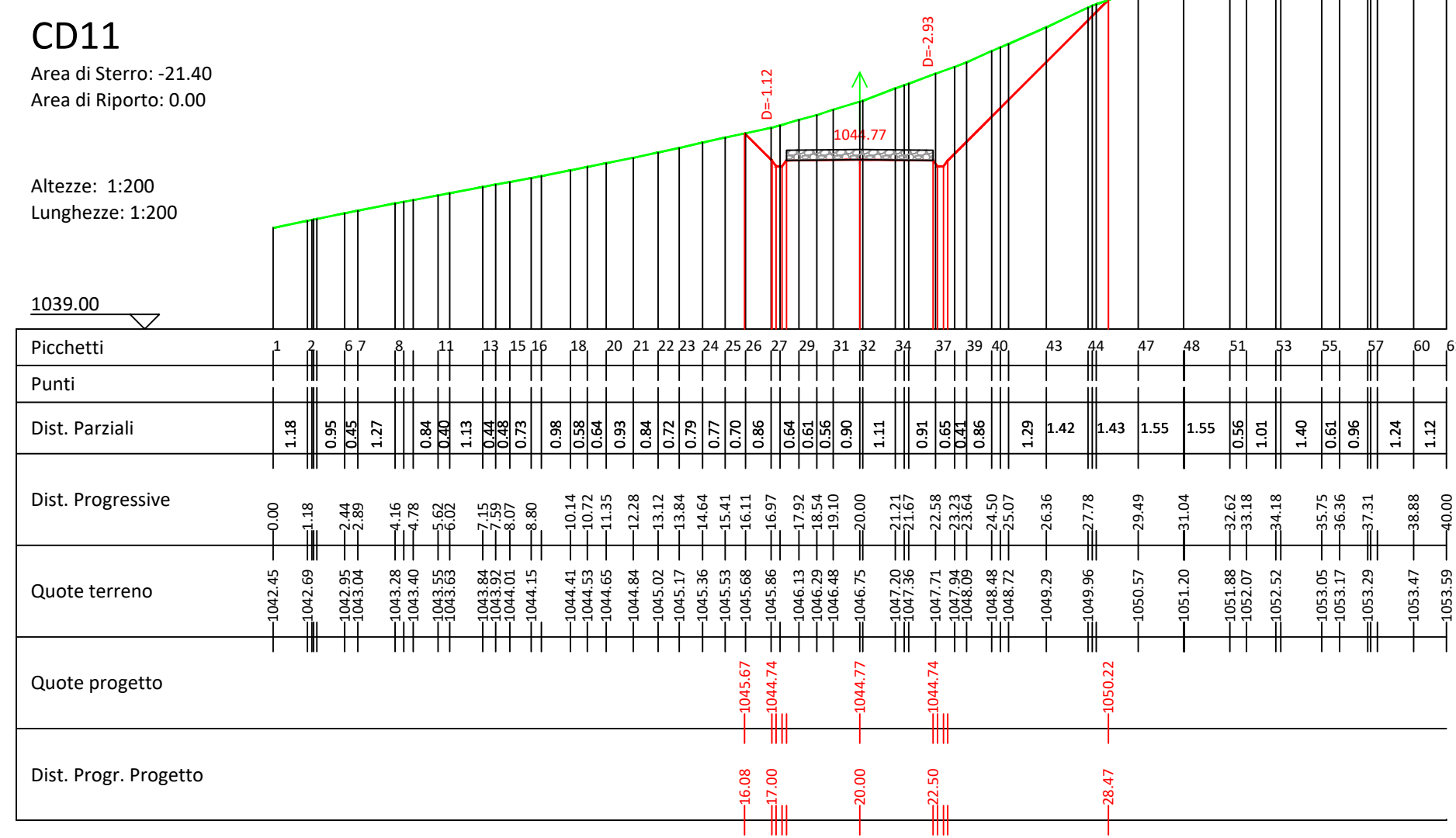
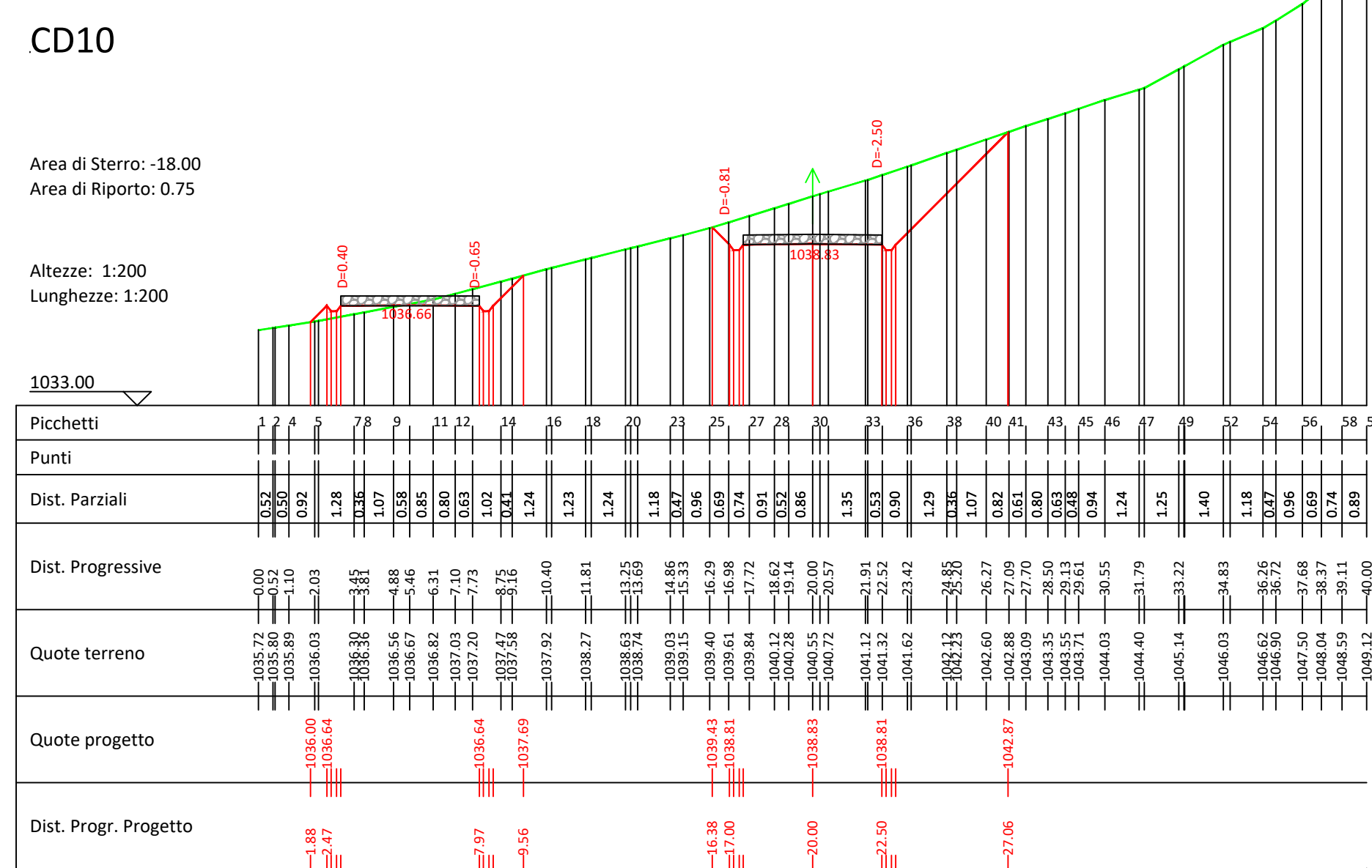
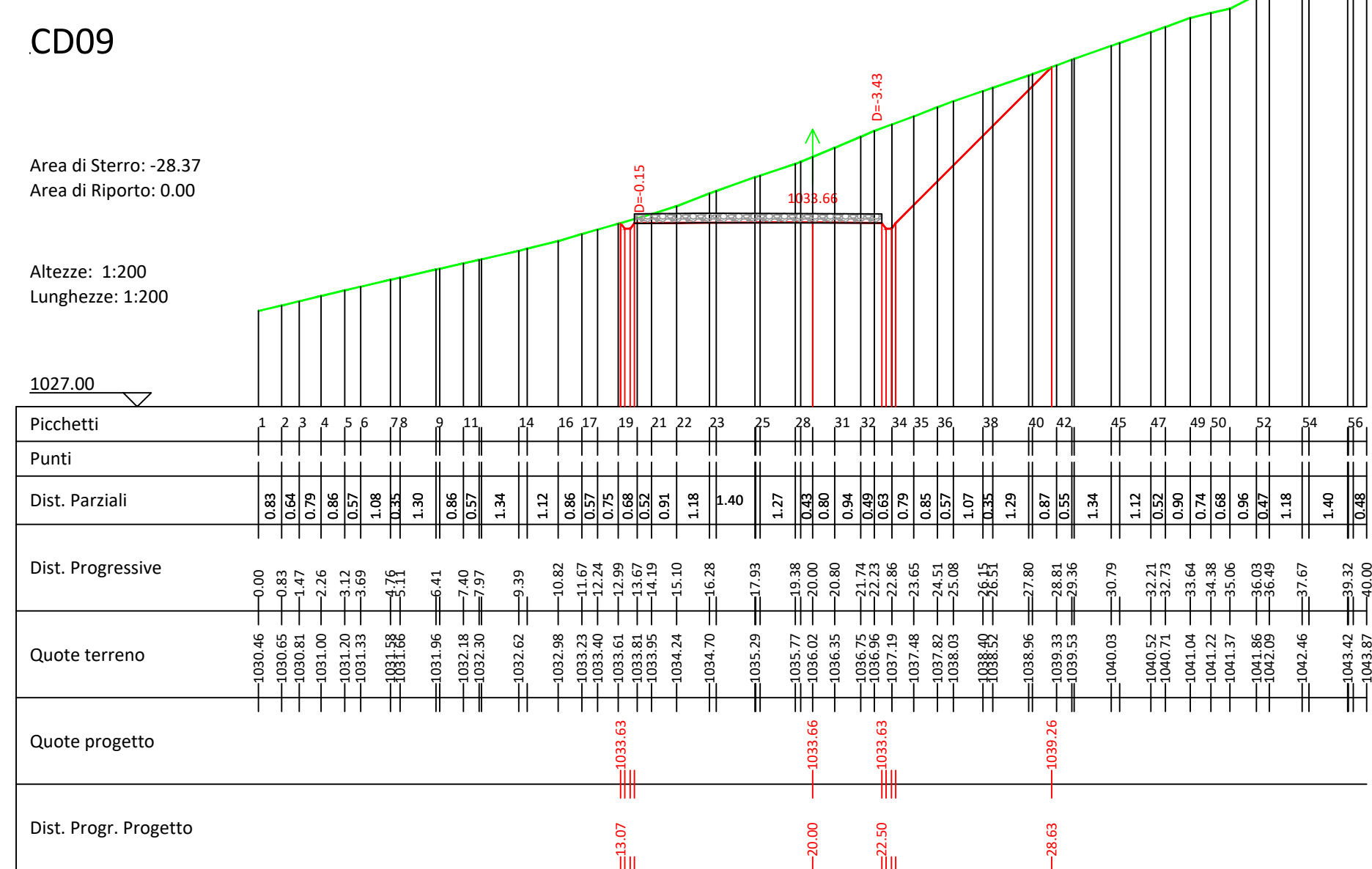
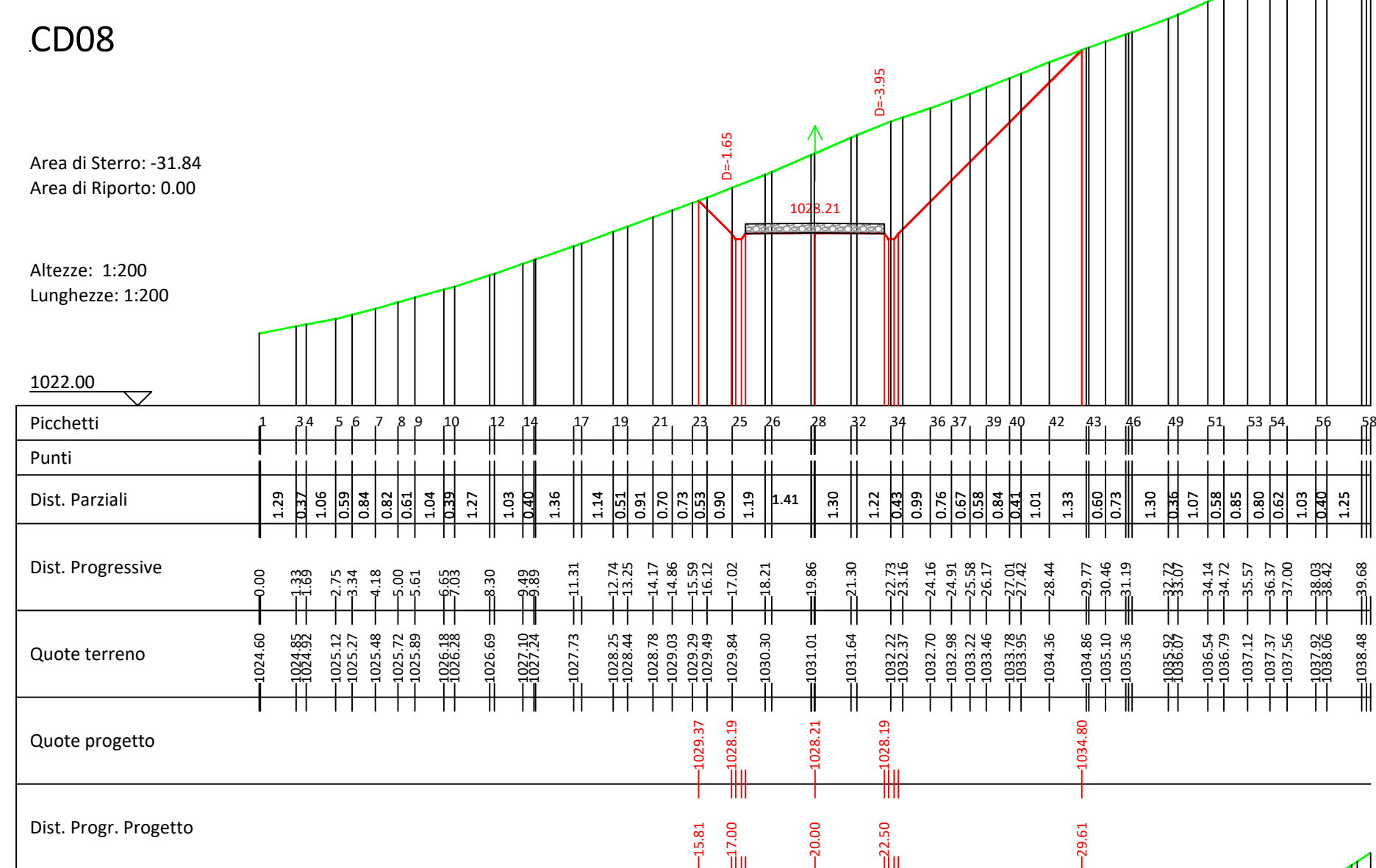
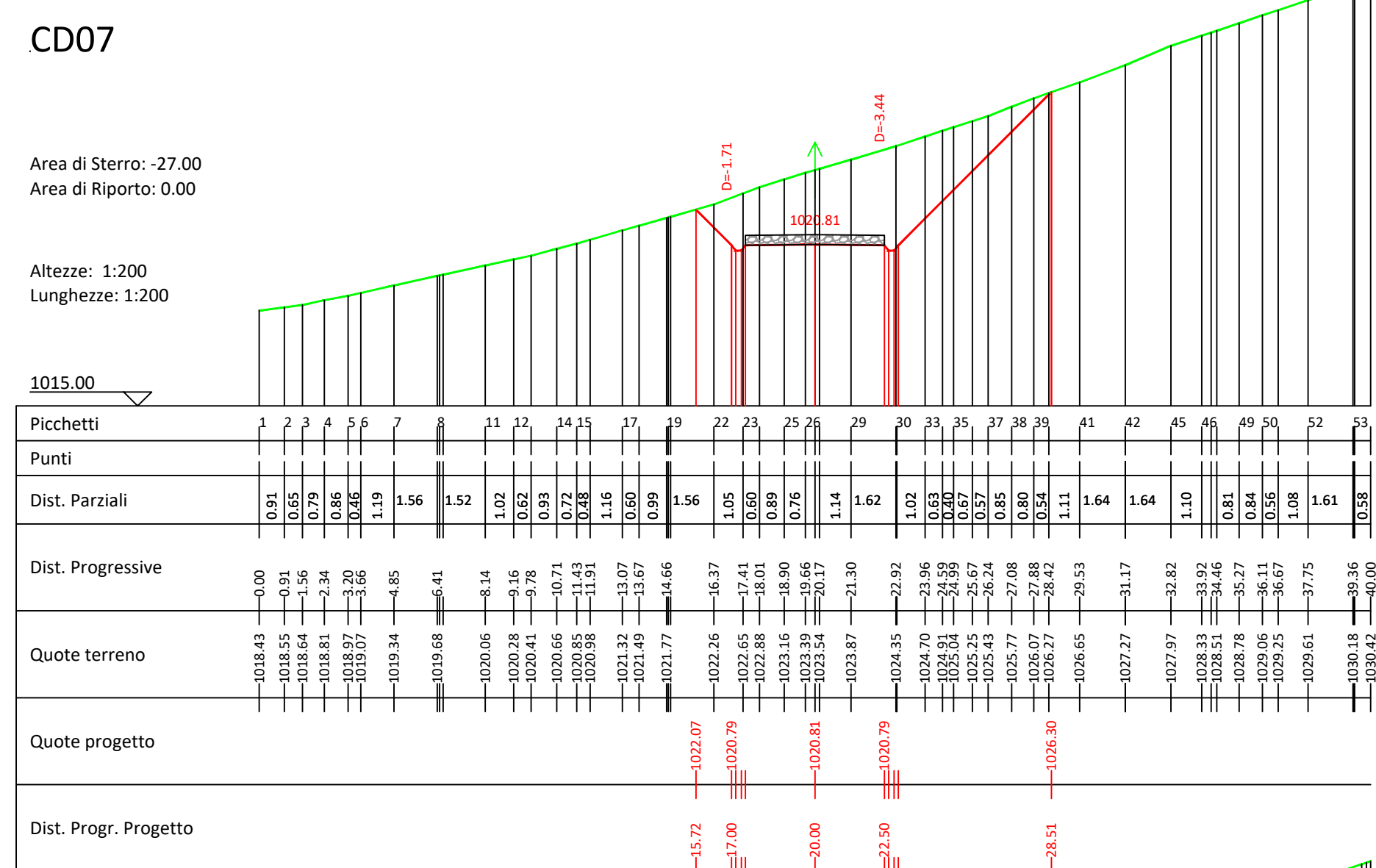
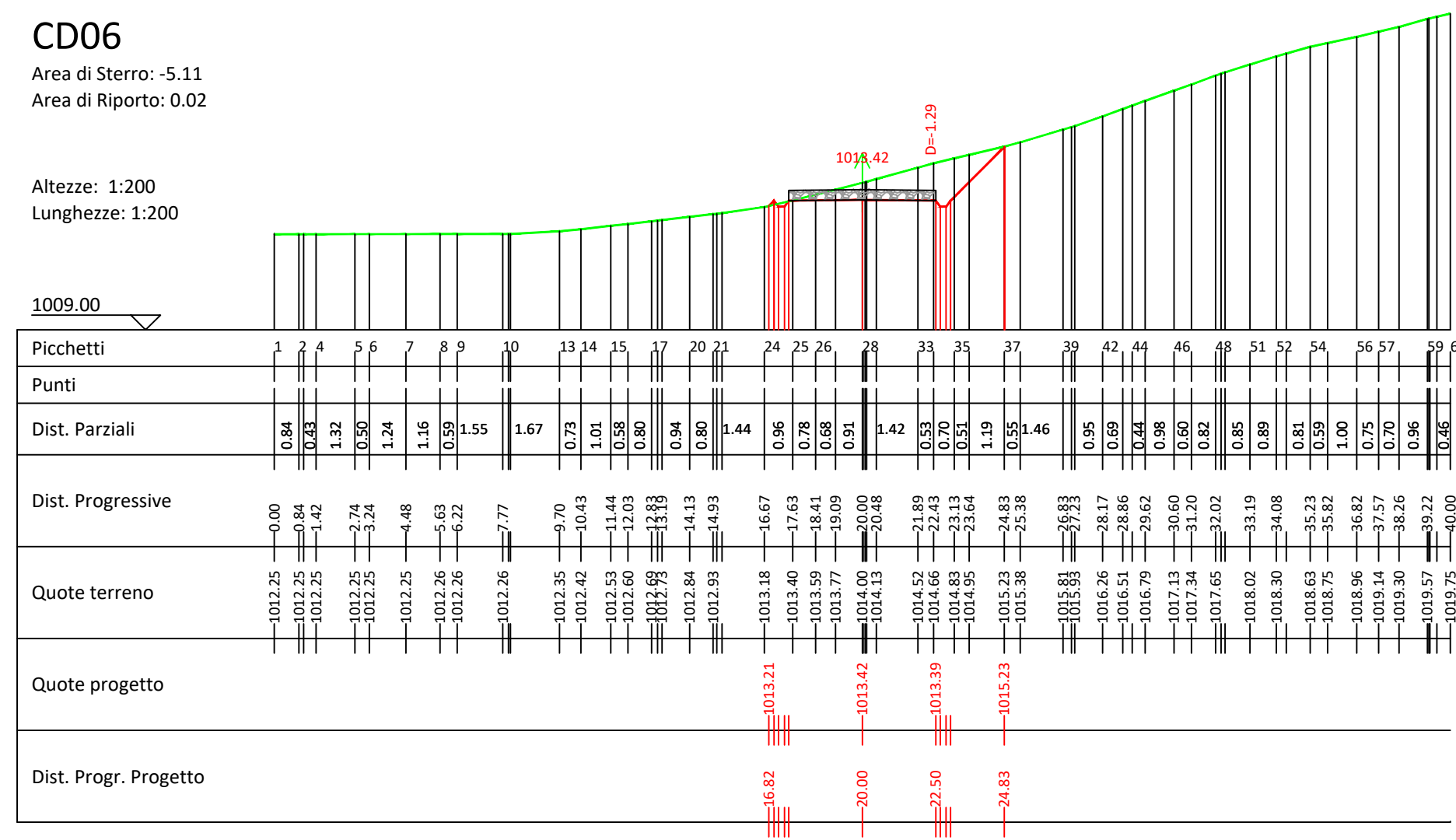

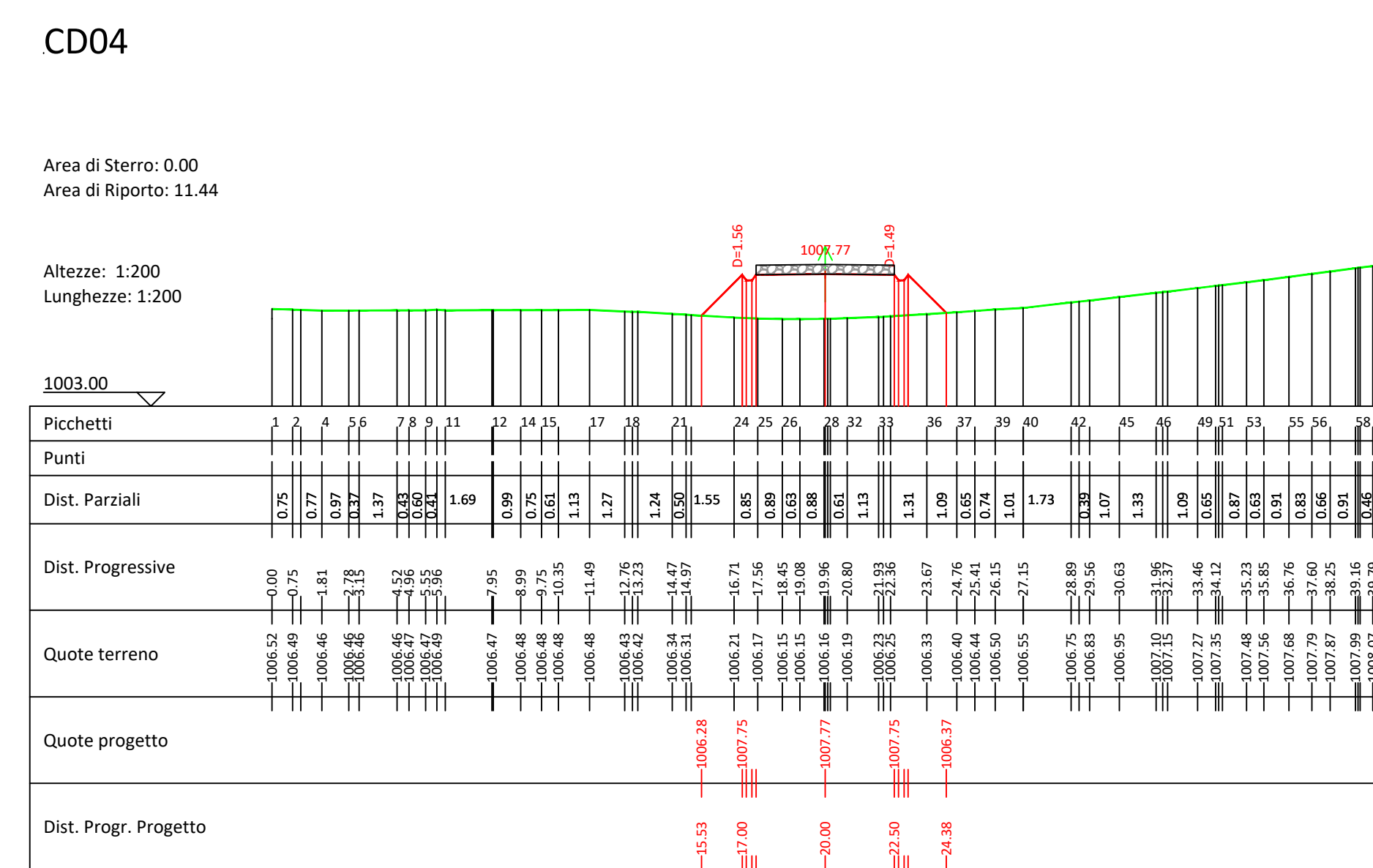
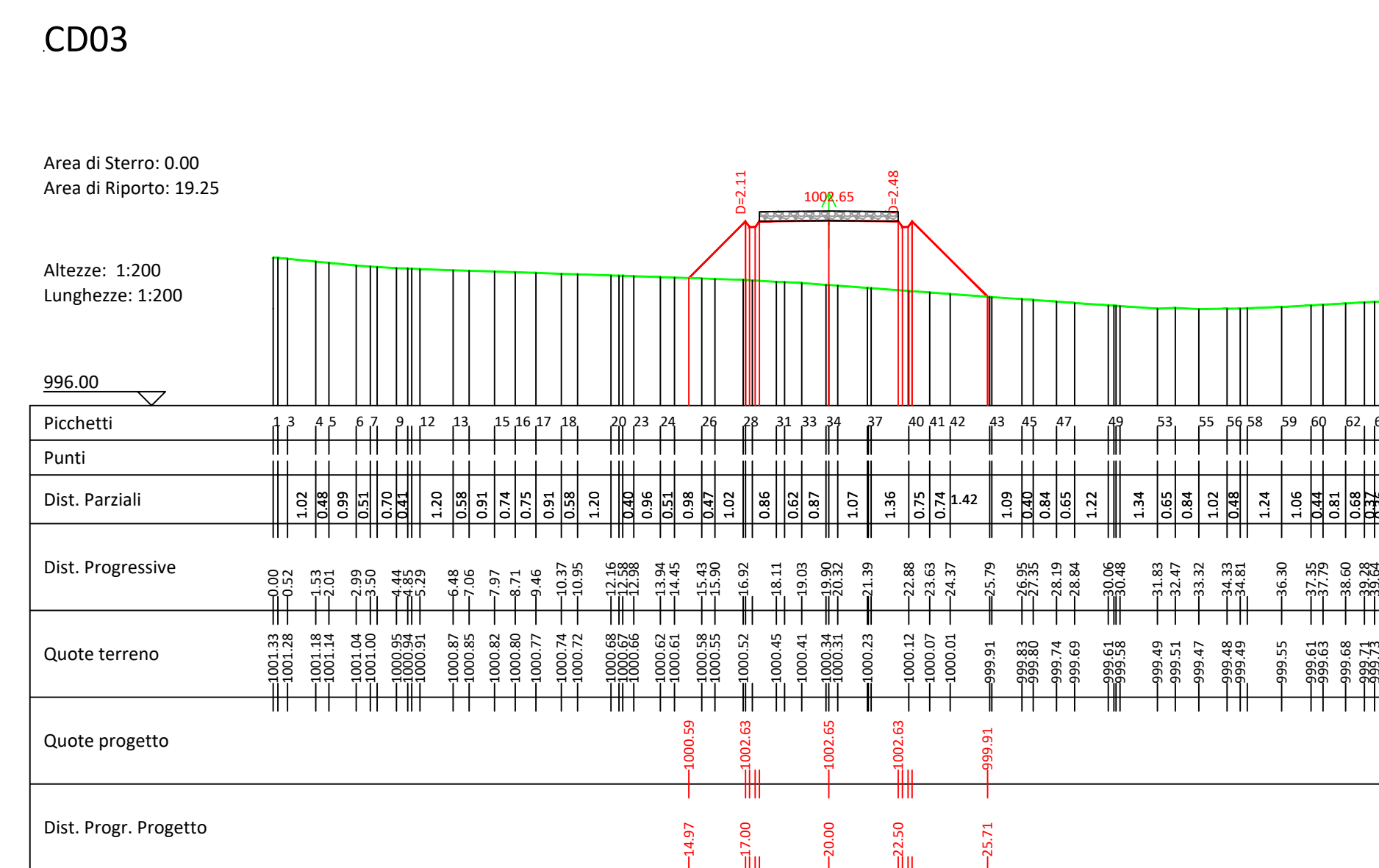
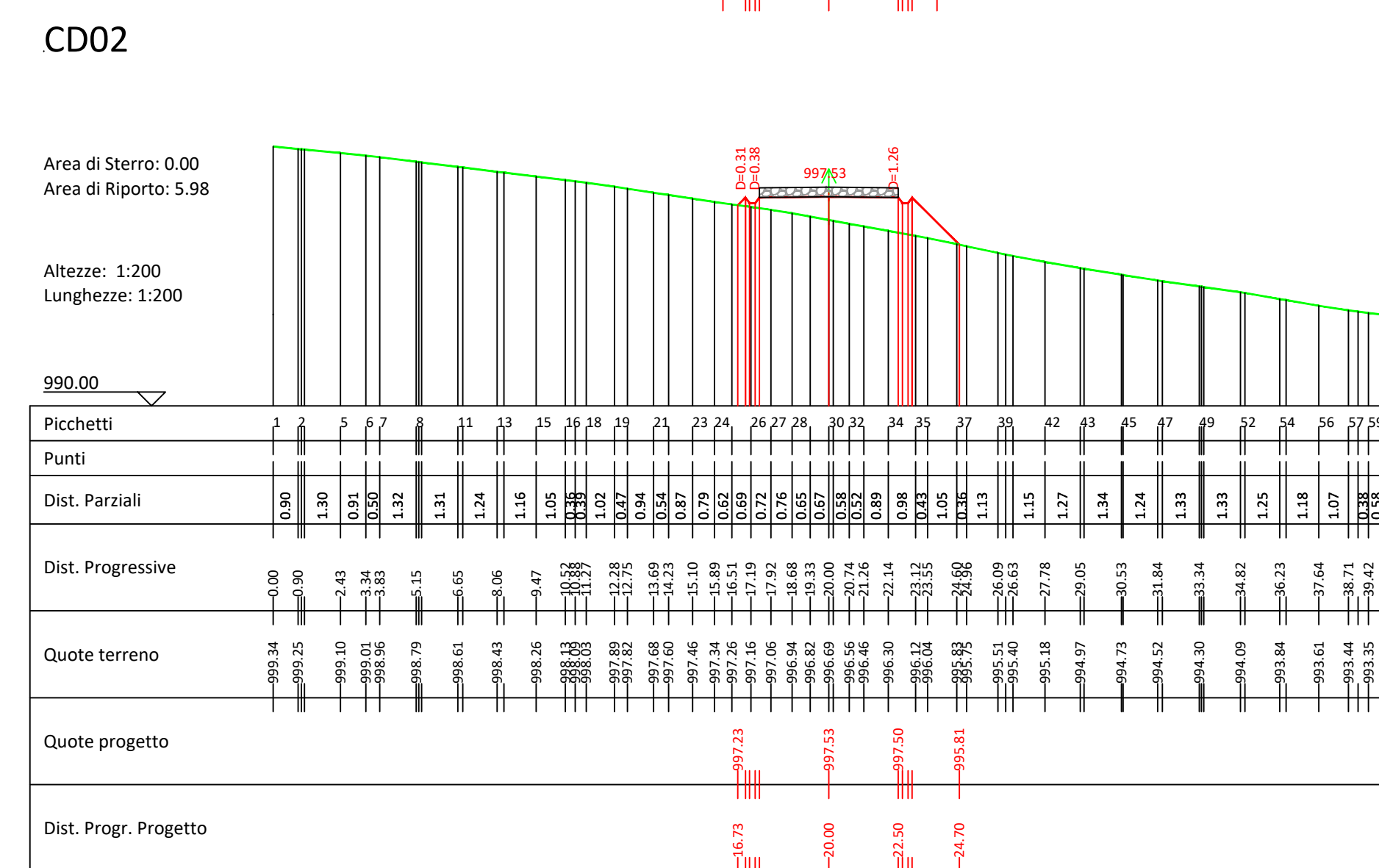

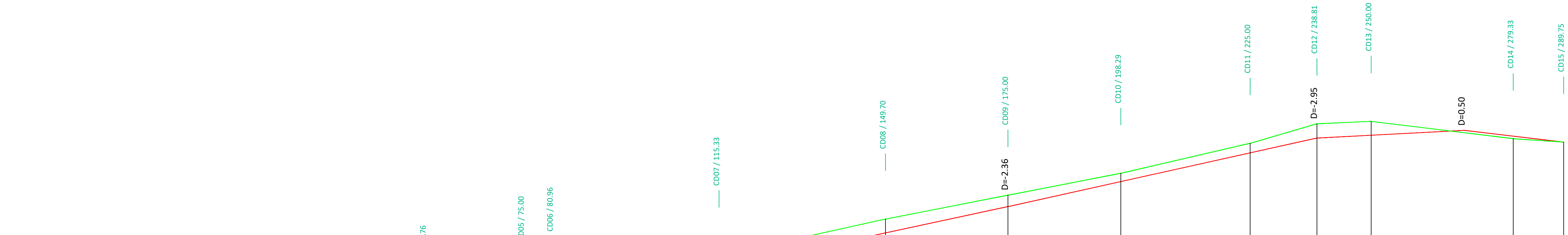


SEZIONI TRASVERSALI - TRATTO CD



PROFILO LONGITUDINALE - PISTA TRATTO CD

Table with columns: Pendenza Livellette, Dist. di quota, Pendenza, H=11.37, H=21.89, H=14.41, H=1.39, H=3.41. Includes values like 1:20.76%, 1:170.5%, 1:237.2%, 1:31.9%.



PISTA_CD

Altezza: 1:500 Lunghezza: 1:500

Table with columns: Pendenza Livellette, Dist. Parziali, Dist. Progressive, Quote terreno, Quote progetto, Distanze etometriche, Andamento planimetrico, Quote Progetto, Differenze Quote. Includes values like 5.40, 24.68, 34.37, 996.40, 997.53, 1002.65, etc.

Project information block including logos for Regione Basilicata, Comune di Montemurro, Comune di Armento, and design details like 'PROGETTO DEFINITIVO', 'TAVOLA', 'A. 1.6. a. 1.4. k'.