SEZIONI TRASVERSALI (DE01-DE15) - TRATTO DE

Scala 1-200

DE01

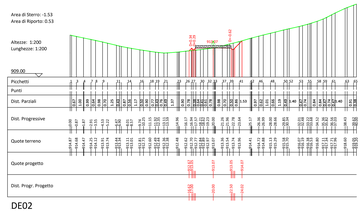

DE02



DE03

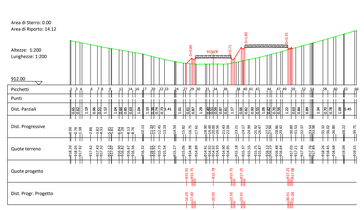

DE04

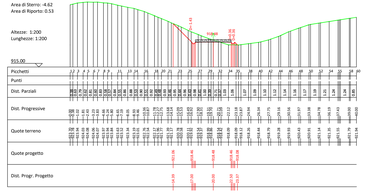

DE05

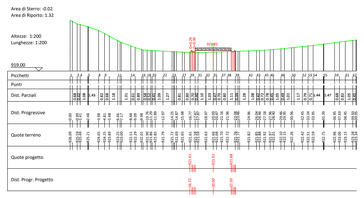

DE06

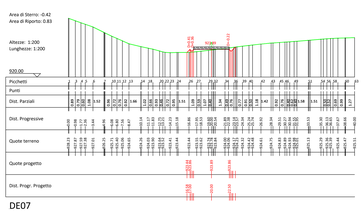

DE07

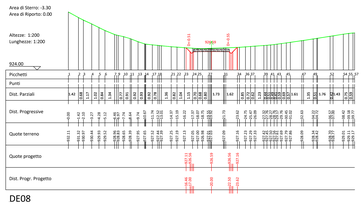

DE08

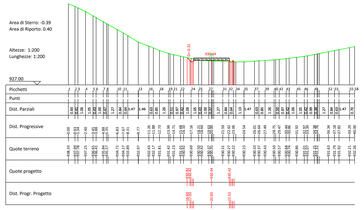

DE09

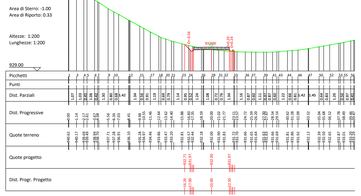

DE10

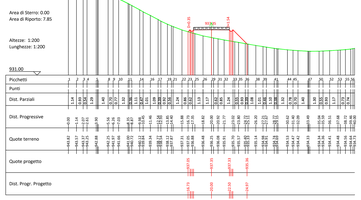

DE11

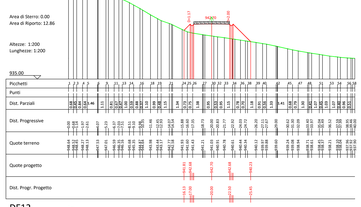

DE12

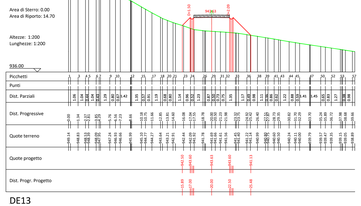

DE13

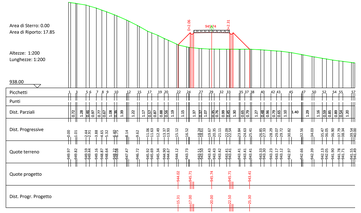

DE14

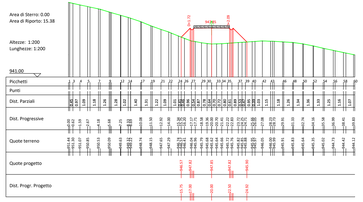

DE15

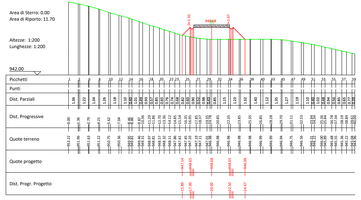

PROFILO LONGITUDINALE - PISTA TRATTO DE

Scala 1-600



PLANIMETRIA

Scala 1:1000

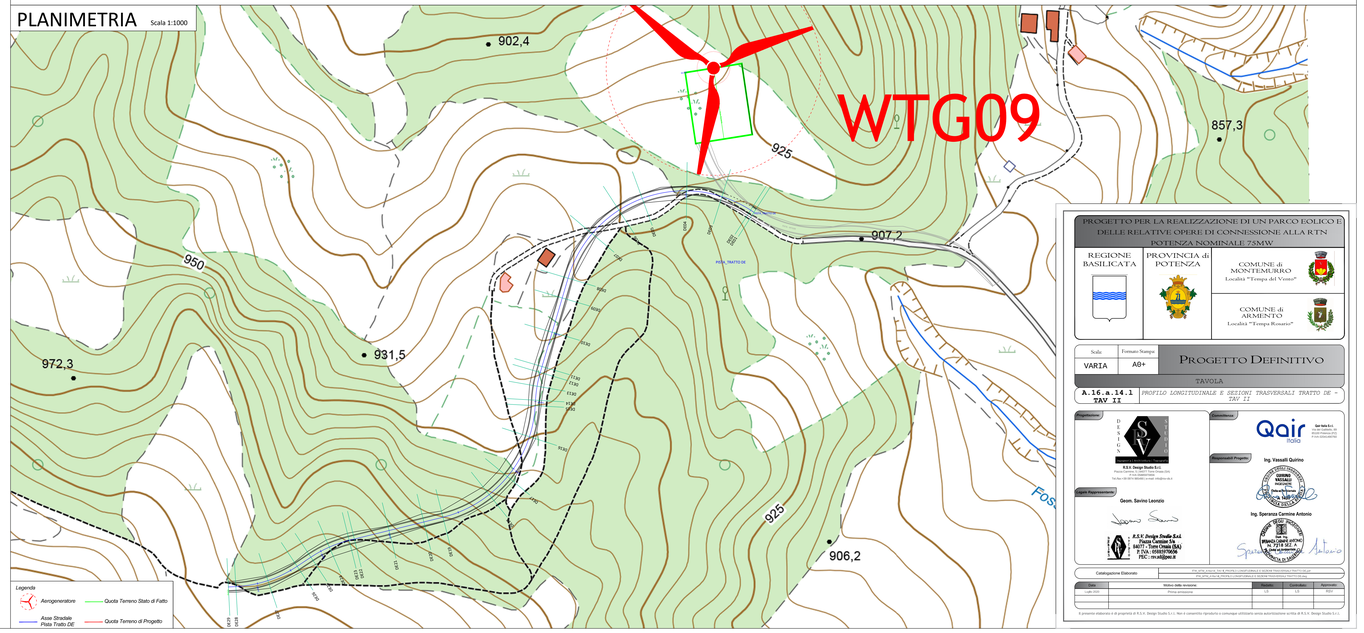

PROGETTO PER LA REALIZZAZIONE DI UN PARCO EOLICO E DELLE RELATIVE OPERE DI CONNESSIONE ALLA RTN POTENZA NOMINALE 75MW

REGIONE BASILICATA

PROVINCIA di POTENZA

COMUNE di MONTEMILONE
Località "Tempa del Vento"

COMUNE di ARMENTO
Località "Tempa Rosanta"

Scala	Formato Stampa	Progetto Definitivo
VARIA	A0+	

TAVOLA

A.16.a.14.1 TAV II — *PROFILO LONGITUDINALE E SEZIONI TRASVERSALI TRATTO DE - TAV II*

Progettazione: D E S I G N S.r.l. — S.T.P. Studio S.r.l. — Piazza Cavallerizza, 31 - 85100 P. Greca (Pz) Cod. Fisc. e Partita IVA 01.966.010.766 — Tel./Fax +39.0971.949.601 — e-mail: info@stp-srl.it

Committente: Qair road — Qair Italia S.r.l. — Via del Gladiolo, 200 — 00144 Roma (RM) — P.IVA 15834951009

Responsabili Progetto: Ing. Vassalli Quirino — ORDINE DEGLI INGEGNERI PROVINCIA DI POTENZA — Ingegnere Civile e Ambientale — Iscrizione n. 1000

Geom. Pasquale Lapenna: Geom. Savino Leonzio — S.T.P. Design Studio S.r.l. — Piazza Cavallerizza, 31 - 85100 P. Greca (Pz) — C.F./P.IVA 01966010766 — REA PZ-148277 — FSC: IT-41820-POM-IT

Ing. Sperenza Carmine Antonio — ORDINE DEGLI INGEGNERI PROVINCIA DI POTENZA — Ingegnere Civile e Ambientale — Iscrizione n. 1000

Collaborazione Esterna: STUDIO ARCHEOLOGICO ALA Archeologia e Ambiente di Alessandra Pecci e Marco Lauro Sarli — Via Jetta, 10 Sala Consilina (SA) — P.IVA: 04.611.150.658 — Tel. 3475.1.000.000 — e-mail: info@studioala.com

Data	Motivo della revisione	Redatto	Controllato	Approvato
Luglio 2022	Prima emissione	G.S.	G.S.	P.S.C.

Il presente elaborato è di proprietà di S.T.P. Design Studio S.r.l.; Non è consentito riprodurlo o comunque utilizzarlo senza autorizzazione scritta di S.T.P. Design Studio S.r.l.