SEZIONI TRASVERSALI (I01 - I13) - PISTA_WTG09

Scala 1:200

I01

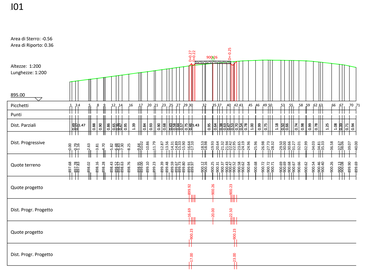

I04

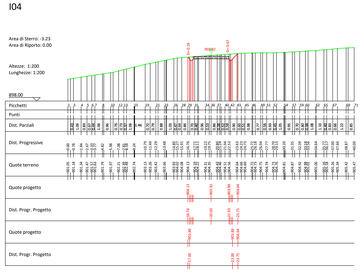

I07

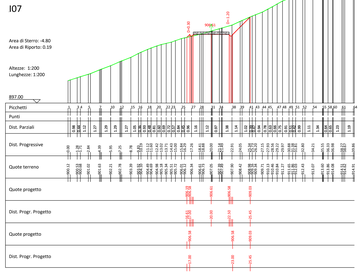

I10

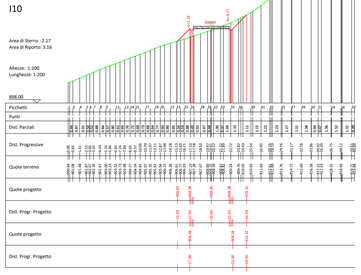

I12

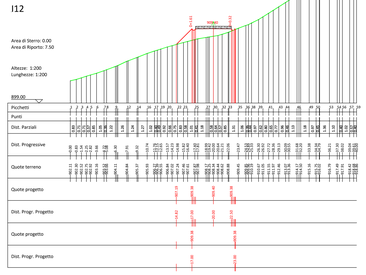

I02

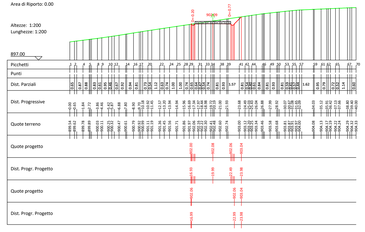

I05

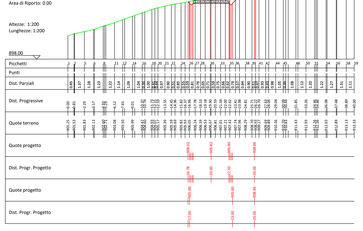

I08

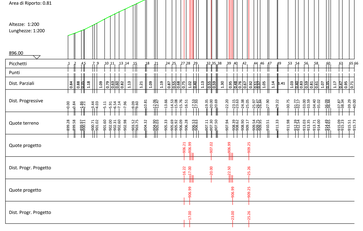

I11

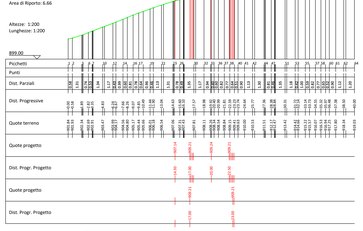

I13

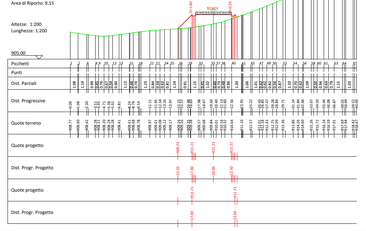

I03

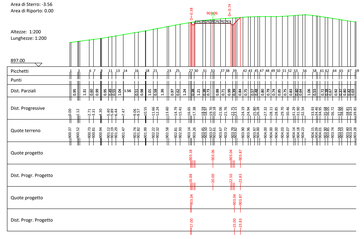

I06

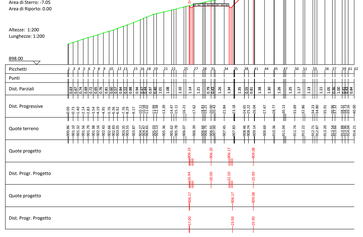

I09

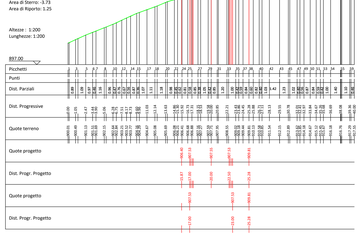

PLANIMETRIA

Scala 1:1000

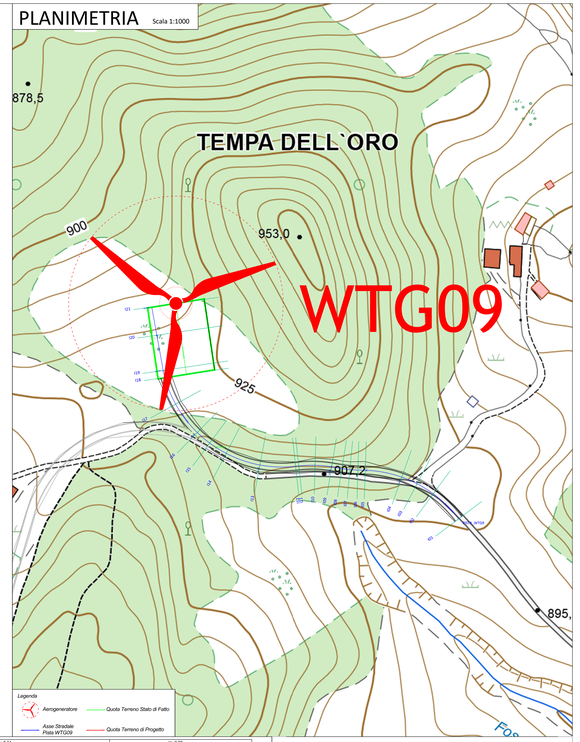

Pendenza Livellette

Dif. di Quota	Orizzontale	Pendenza
m= 11.61	L= 15.00	P= 7.92%
m= 8.24	L= 15.00	P= 15.92%
m= 0.00	L= 50.70	P= 0%

PISTA_WTG9

Altezze: 1:500
Lunghezze: 1:500

PROGETTO PER LA REALIZZAZIONE DI UN PARCO EOLICO E DELLE RELATIVE OPERE DI CONNESSIONE ALLA RTN
POTENZA NOMINALE 75MW

REGIONE BASILICATA
PROVINCIA di POTENZA
COMUNE di MONTEMURRO
Località "Tempa del Vento"
COMUNE di ARMENTO
Località "Tempa Rosarta"

Scala	Formato Stampa	Progetto Definitivo
VARIA	A0+	TAVOLA
A.16.a.14.m TAV. I		PROFILO LONGITUDINALE E SEZIONI TRASVERSALI WTG09

Progettista: S.T.A. DESIGN STUDIO S.r.l. Piazza Cavour n. 5 - 85100 POTENZA (PZ) - ITALIA P.I.VA. 01932270766 PEC: sta@pec.it

Committente: Qair road Via del Gesù n. 23 - 20122 MILANO (MI) P.IVA 08884270967 PEC: qairroad@legalmail.it

Responsabile Progetto: Ing. Vassalli Quirino

Geom. Pasquale Leonzio

Ing. Speranza Carmine Antonio

Catalogazione Elaborato: CTR_WTG09_SEZIONI_TRASVERSALI_WTG09_PROFILO_LONGITUDINALE_WTG09_PISTA_WTG09_PLANIMETRIA_WTG09_TAV_PROGETTO_WTG09.dwg

Data	Motivo della revisione	Redatto	Controllato	Approvato
Luglio 2023	Prima emissione	S.T.A.	S.T.A.	RTN

Il presente elaborato è di proprietà di S.T.A. Design Studio S.r.l.; Non è consentito riprodurlo o comunque utilizzarlo senza autorizzazione scritta di S.T.A. Design Studio S.r.l.