SEZIONI TRASVERSALI (EF01-EF16) - TRATTO EF

Scala 1-200

EF01



EF05



EF09



EF02



EF06



EF10



EF03



EF07



EF11



EF13

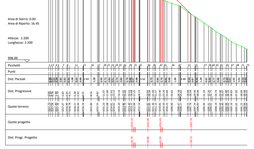

EF15



EF04



EF08



EF12



EF14



EF16

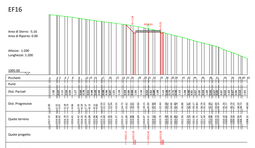

PROFILO LONGITUDINALE - PISTA TRATTO EF

Scala 1-600

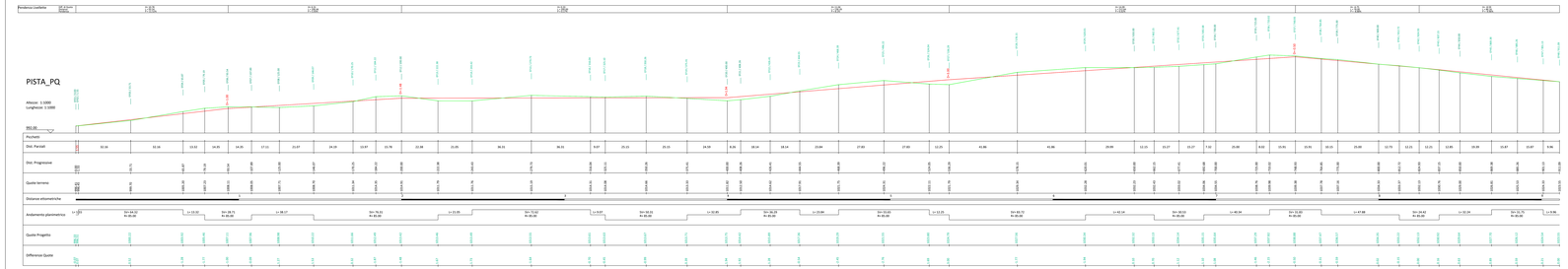

PLANIMETRIA

Scala 1:1000

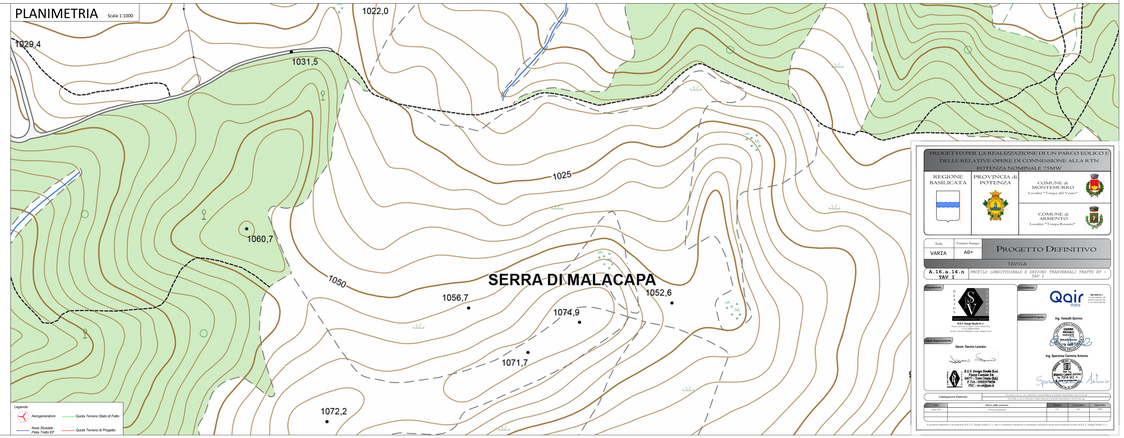

PROGETTO PER LA REALIZZAZIONE DI UN PARCO EOLICO E DELLE RELATIVE OPERE DI CONNESSIONE ALLA RTN
POTENZA NOMINALE 7 MW

REGIONE BASILICATA

PROVINCIA di POTENZA

COMUNE di MONTEMURO
Località "Lungo del Vento"

COMUNE di ARIANO
Località "Lungo Avione"

Scala	Formato Stampa	PROGETTO DEFINITIVO
VARIA	A0+	

ELABORATO

A.14.a.14.b. PROFILO LONGITUDINALE E SEZIONI TRASVERSALI TRATTO EF - TAV. 1

Committente
A.G.I. Energia Quella Srl
Corso Cavour 16
85100 POTENZA (PZ)
P.I.V.A. 01842200766
PEC: agienergia@pec.it

Progettisti
Qair Italia
Via Mazzini 11
35139 PADOVA (PD)
P.I. 04978150968
PEC: qairitalia@legalmail.it

Ing. Fabrizio Dolcino
Ordine degli Ingegneri della Provincia di Potenza
n. 1000

Geom. Sante Lanzolla
Collegio dei Geometri della Provincia di Potenza
n. 1000

Ing. Eperoia Carmela Arlanda
Ordine degli Ingegneri della Provincia di Potenza
n. 1000

Collaborazione Esterna
Studio Associato GEA
Ingegneria per l'Ambiente e il Territorio
Via Mazzini 11
35139 PADOVA (PD)
P.I. 04076500287
PEC: studioassociatogea@legalmail.it

Data	Descrizione	Redatto	Verificato	Approvato
	Varia sulla revisione			

Il presente documento è proprietà di A.G.I. Energia Quella S.r.l.. Non è consentita l'esecuzione di copie o riproduzioni senza autorizzazione scritta di A.G.I. Energia Quella S.r.l.