SEZIONI TRASVERSALI (J01-J10) - PISTA WTG10

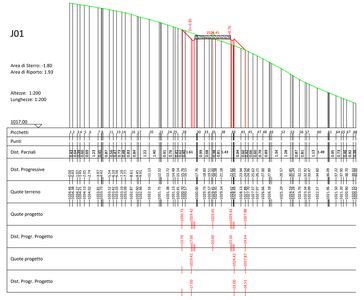

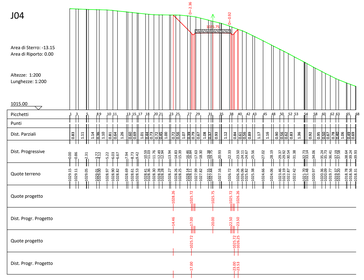

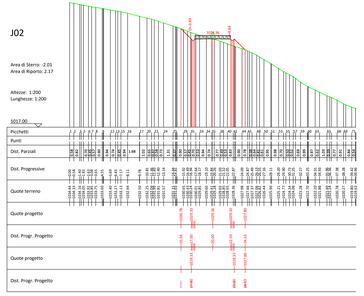

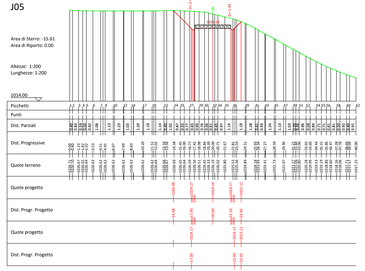

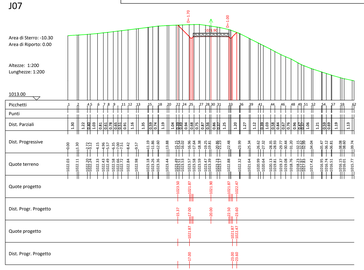

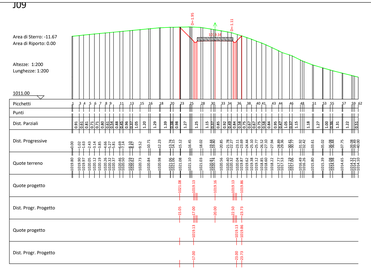

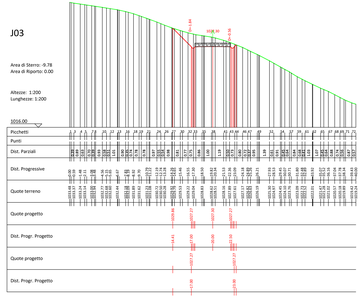

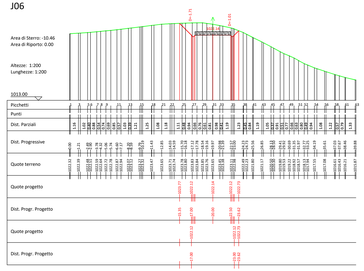

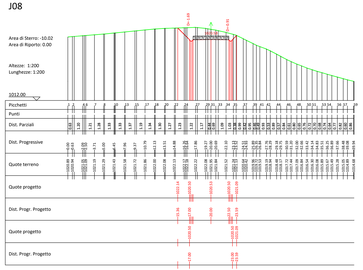

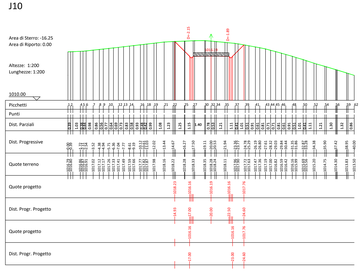

PROFILO LONGITUDINALE _PISTA WTG10

Scala 1:500

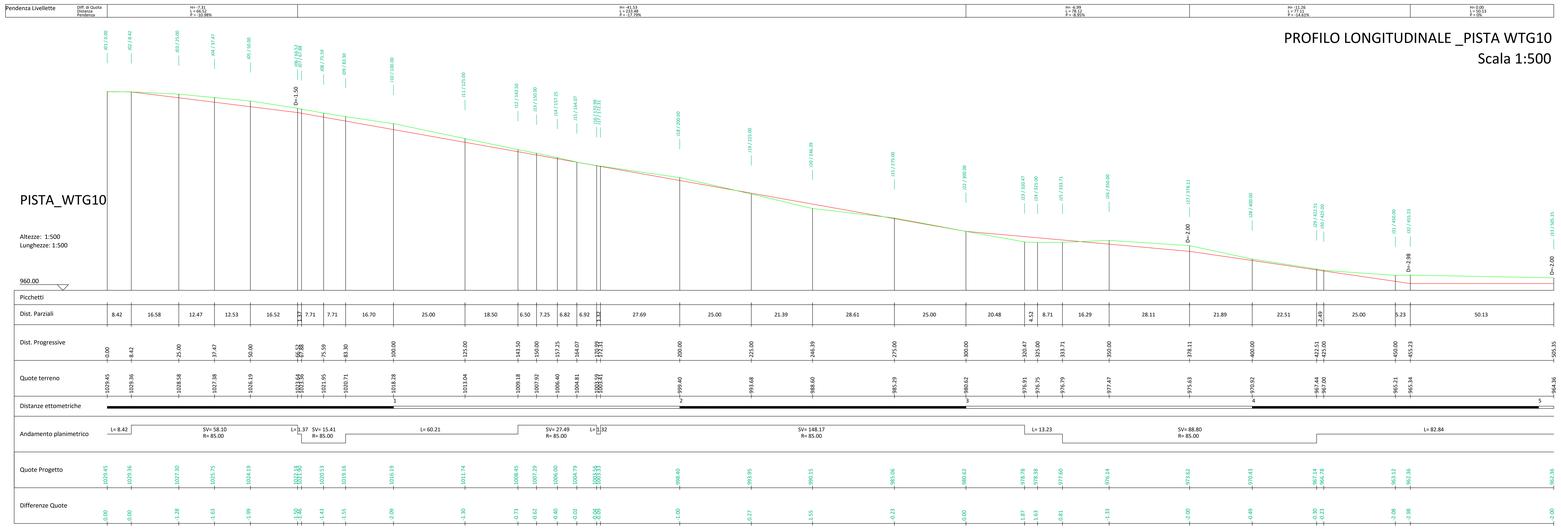

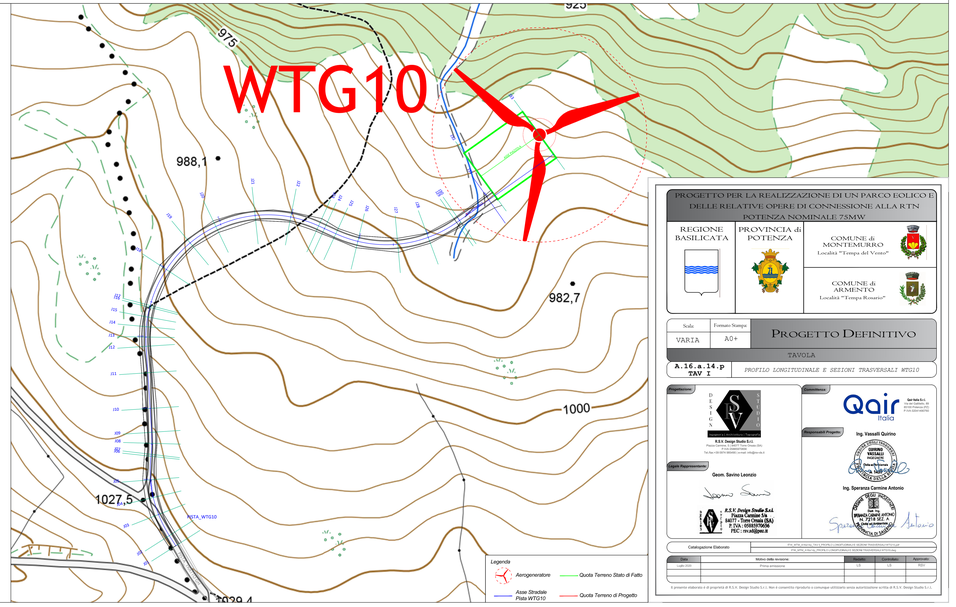

PROGETTO PER LA REALIZZAZIONE DI UN PARCO EOLICO E DELLE RELATIVE OPERE DI CONNESSIONE ALLA RTN
POTENZA NOMINALE 75MW

REGIONE BASILICATA

PROVINCIA di POTENZA

COMUNE di MONTEMURRO
Località "Tempa del Vento"

COMUNE di ARMENTO
Località "Tempa Rosario"

Scala	Formato Stampa	PROGETTO DEFINITIVO
VARIA	A0+	

TAVOLA

A.16.a.14.p
TAV I

PROFILO LONGITUDINALE E SEZIONI TRASVERSALI WTG10

Progettazione

R.S.V. Design Studio S.r.l.
Piazza Garibaldi, 9 - 85057 Tramutola (Pz)
Tel./Fax +39 0975 842011 - e-mail: info@rsv-ds.it

Dott. Ing. Vassalli Quirino
Dott. Arch. Sarli Antonella
Dott. Ing. Spera Carmine Antonio
Geom. Savino Leonzio

Coordinamento

Qair Italia
Via del Tritone, 61
00187 Roma (RM)
P.I. 14146191009

Responsabili Progetto

Ing. Vassalli Quirino
ORDINE DEGLI INGEGNERI PROV. POTENZA
Ing. Spera Carmine Antonio
ORDINE DEGLI INGEGNERI PROV. LA SPEZIA

Collaborazione Esterna

STUDIO ASSOCIATO TALLI & PARTNERS CONSULENZE GEOLOGICHE GEOTECNICHE E AMBIENTALI
Dott. Geol. Talli Luigi, Dott. Geol. Talli Pietro, Dott. Geol. Talli Antonio, Dott. Geol. Talli Giuseppe

Data	Motivo della revisione	Redatto	Controllato	Approvato
Luglio 2009	Prima emissione	LG	LG	RSV

Il presente elaborato è di proprietà di R.S.V. Design Studio S.r.l. Non è consentito riprodurlo o comunque utilizzarlo senza autorizzazione scritta di R.S.V. Design Studio S.r.l.