SEZIONI TRASVERSALI (LM01-LM18) - TRATTO LM

Scala 1-200

LM 01



LM 05



LM 09



LM 13



LM 02



LM 06



LM 10



LM 14



LM 03



LM 07



LM11



LM 15



LM 17



LM 04



LM 08



LM 12



LM 16



LM 18



PROFILO LONGITUDINALE - PISTA TRATTO LM

Scala 1-500

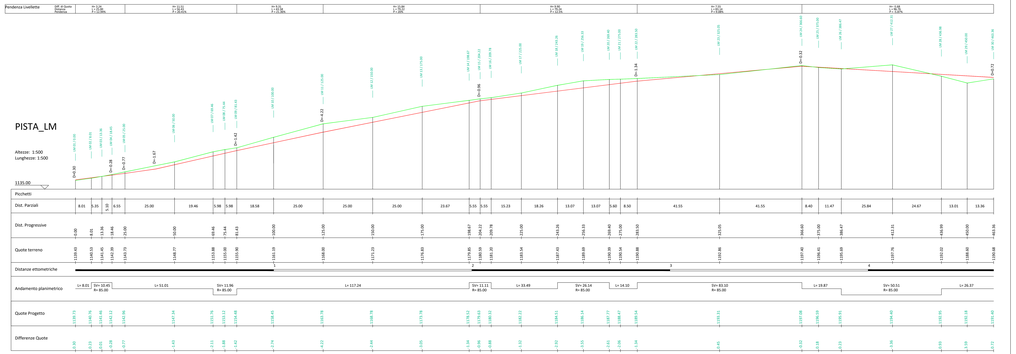

PLANIMETRIA

Scala 1:1000

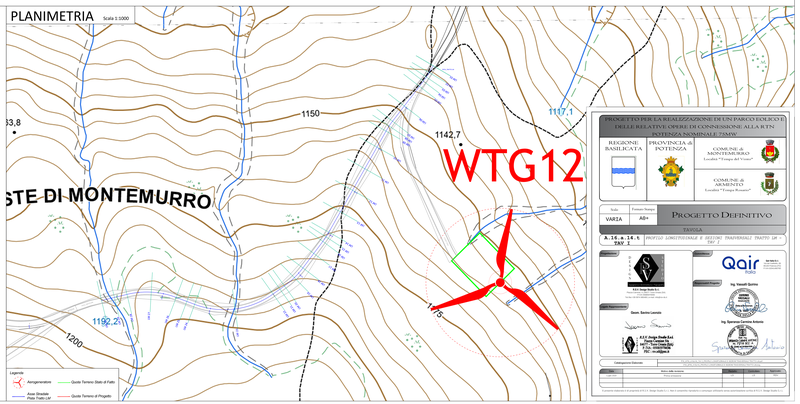

PROGETTO PER LA REALIZZAZIONE DI UN PARCO EOLICO E DELLE RELATIVE OPERE DI CONNESSIONE ALLA RTN POTENZA NOMINALE 75MW

REGIONE BASILICATA

PROVINCIA di POTENZA

COMUNE di MONTEMURRO
Località "Timogna del Vento"

COMUNE di ARMENTO
Località "Timogna Rotonda"

Scala	Formato Stampa	Progetto Definitivo
VARIA	A0+	

Elaborato
A. 16 a - 14 . 1
TAV 1

PROFILO LONGITUDINALE E SEZIONI TRASVERSALI TRATTO LM - TAV 1

Committente

S.E.T. Energy Studio S.r.l.
Via Giuseppe Mazzini, 9 - 20123 Milano
P.I. 08811000963

Progettista

Qair Italia
Via Giovanni Gentile, 52 - 70124 Bari
P.I. 08811000963

Dott. Ing. Massimo Quinto
Ordine degli Ingegneri della Provincia di Bari
n. 4197

Dott. Ing. Gerardo Cosimo Antonio
Ordine degli Ingegneri della Provincia di Bari
n. 4198

Dott. Geol. Sante Lacerda

Collaborazione Esterna

Studio Associato GEOSECURE
Via Cavallerizza, 4 - 85100 Potenza
Tel. 0971 441177 - Fax 0971 441178
E-mail: info@geosecure.it - PEC: geosecure@pec.it

Codice Elaborato	Nome file	Scala	Data
PFAN0001	A16a14_1	VARIA	Giugno 2022

Revisione n.	Data	Descrizione
0	Giugno 2022	Emissione

Il presente elaborato è proprietà della S.E.T. Energy Studio S.r.l. Non è consentita la riproduzione o trasmissione a terzi senza autorizzazione scritta della S.E.T. Energy Studio S.r.l.