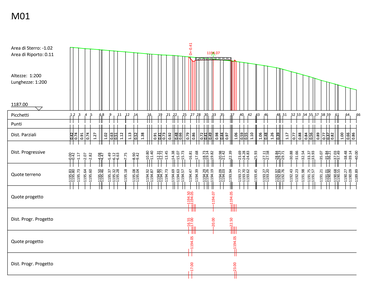

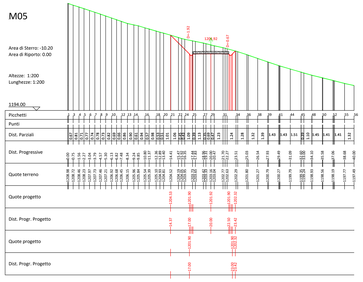

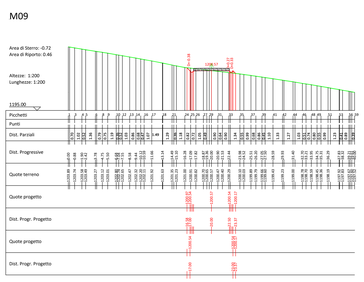

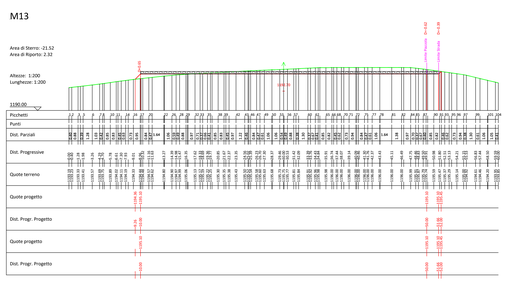

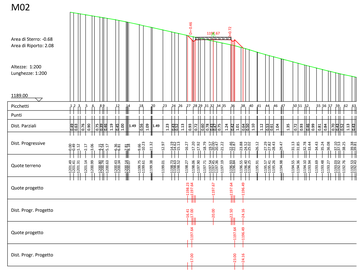

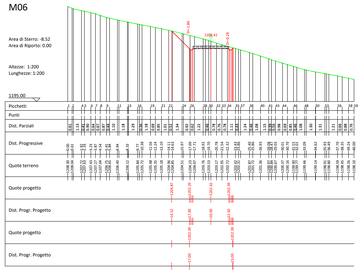

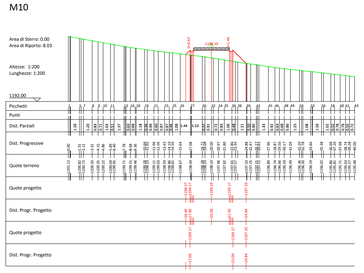

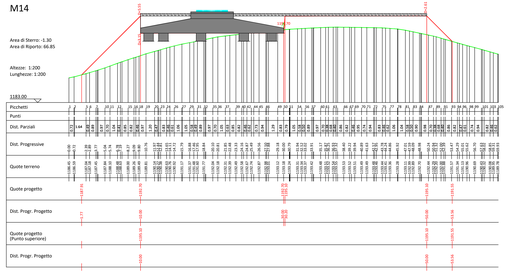



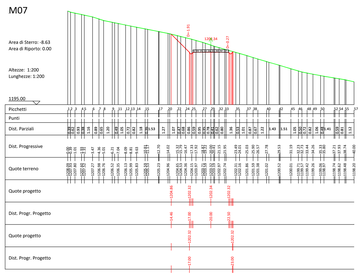



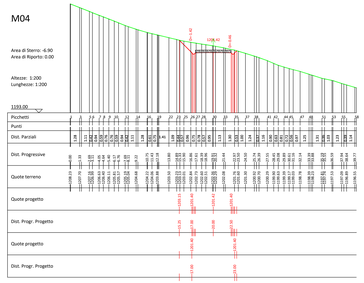

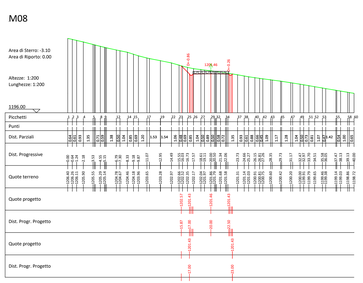

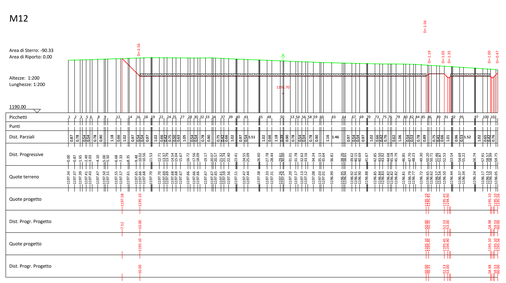

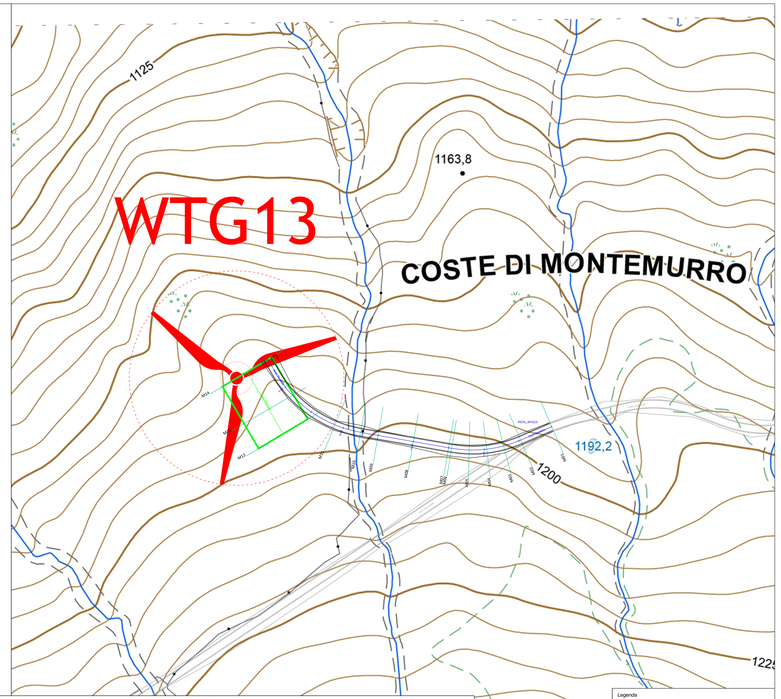

PROFILO LONGITUDINALE _PISTA WTG13
Scala 1:500

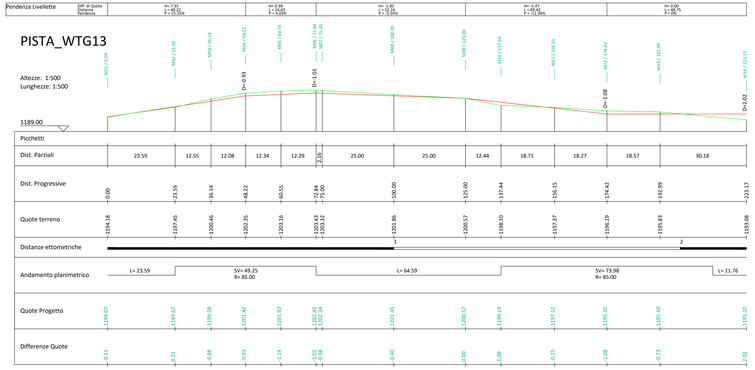

PROGETTO PER LA REALIZZAZIONE DI UN PARCO EOLICO E DELLE RELATIVE OPERE DI CONNESSIONE ALLA RTN
POTENZA NOMINALE 75MW

REGIONE BASILICATA
PROVINCIA di POTENZA
COMUNE di MONTEMURRO
Località "Tempa del Vento"
COMUNE di ARMENTO
Località "Tempa Rossato"

Scala	Formato Stampa	Progetto Definitivo
VARIA	A0+	TAVOLA
A.16.a.14.u	PROFILO LONGITUDINALE E SEZIONI TRASVERSALI WTG13	

Progettazione
R.S.V. Design Studio S.r.l.
Piazza Cavour, 5 85027 Tolve (Pz)
P.IVA 01811150766
Tel./Fax +39 0971 989001 - email: info@rsv-srl.it

Geom. Savino Leonzio

R.S.V. Design Studio S.r.l.
Piazza Cavour, 5
85027 TOLVE (PZ)
P. IVA: 01811150766
PEC: rsv-srl@legal.it

Committente
Qair Italia
Sede legale S.r.l.
Via del Gallitello, 89
85100 Potenza (PZ)
P.IVA 01811150766

Responsabili Progetto
Ing. Vassili Quirino
ORDINE DEGLI INGEGNERI PROVINCIA DI POTENZA
Ingegnere Vassili Quirino
Iscritto all'albo n. 1247

Ing. Sperenza Carmina Antonia
ORDINE DEGLI INGEGNERI PROVINCIA DI POTENZA
Ingegnere Sperenza Carmina Antonia
Iscritto all'albo n. 1248

Collaboratore Esterno: P.IVA DITTA ESTERNA ITPROGETTI GEOMATICA DI LUCA LOPERFIDO
P.IVA DITTA ESTERNA ITPROGETTI GEOMATICA DI LUCA LOPERFIDO

Data	Motivo della revisione	Redatto	Controllato	Approvato
Luglio 2023	Prima progettazione	LEO	VQ	VQ

Il presente elaborato è di proprietà di R.S.V. Design Studio S.r.l. Non è consentito riprodurlo o comunque utilizzarlo senza autorizzazione scritta di R.S.V. Design Studio S.r.l.