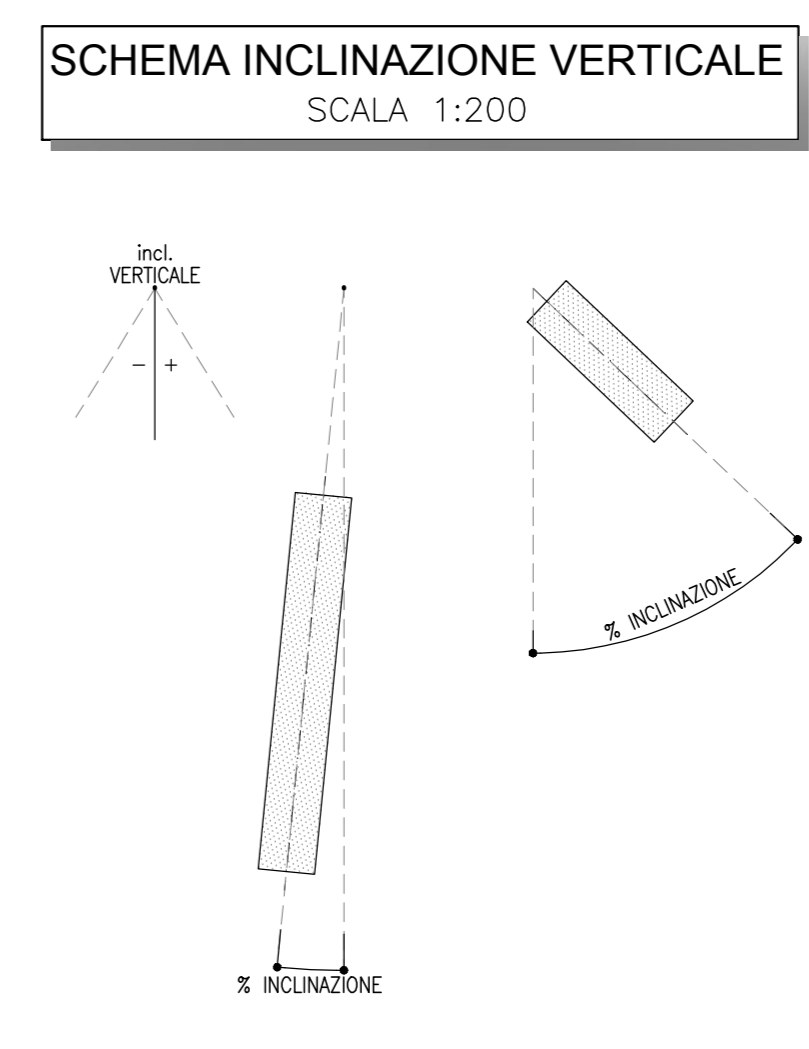


TABELLA CONSOLIDAMENTI for FILA 'A' showing perforation numbers, depths, and consolidation lengths.

TABELLA CONSOLIDAMENTI for FILA 'B' showing perforation numbers, depths, and consolidation lengths.

TABELLA CONSOLIDAMENTI for FILA 'C' showing perforation numbers, depths, and consolidation lengths.

TABELLA CONSOLIDAMENTI for FILA 'D' showing perforation numbers, depths, and consolidation lengths.



COORDINATE PUNTI DI TRACCIAMENTO for FILA 'A' showing X, Y, Z coordinates for points A and B.

COORDINATE PUNTI DI TRACCIAMENTO for FILA 'B' showing X, Y, Z coordinates for points C and D.

COORDINATE PUNTI DI TRACCIAMENTO for FILA 'C' showing X, Y, Z coordinates for points E and F.

COORDINATE PUNTI DI TRACCIAMENTO for FILA 'D' showing X, Y, Z coordinates for points G and H.

LEGENDA defining symbols for P.C. (PIANO DEI CENTRI), P.S.1 (PIANO DI SCAVO), P.F. (PIANO DEL FERRO), and P.S.2 (PIANO DI SCAVO ARCO ROVESCOIO).

NOTE GENERALI providing technical notes and references to other documents.

NOTA TABELLA MATERIALI providing material characteristics and general notes.

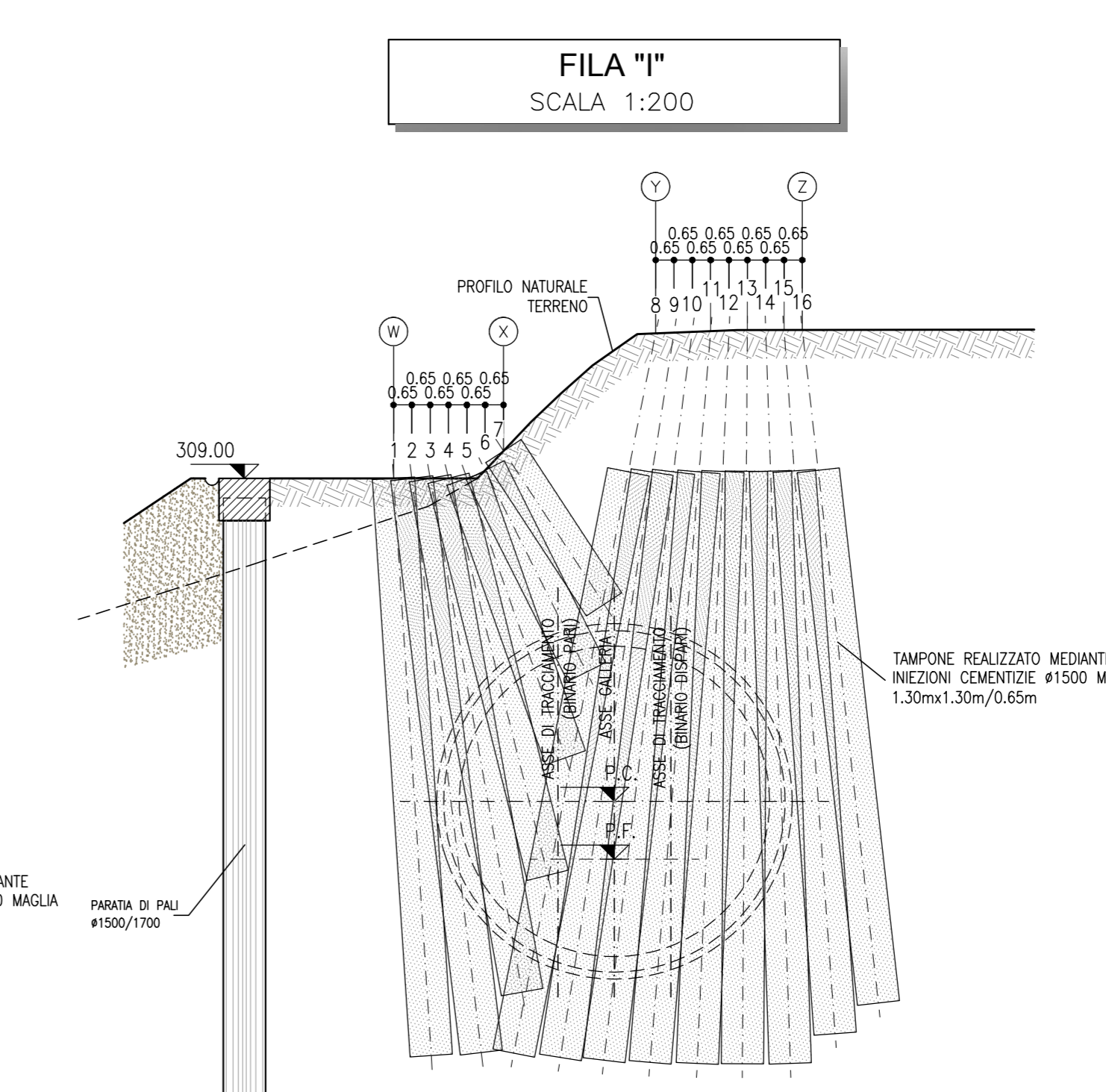
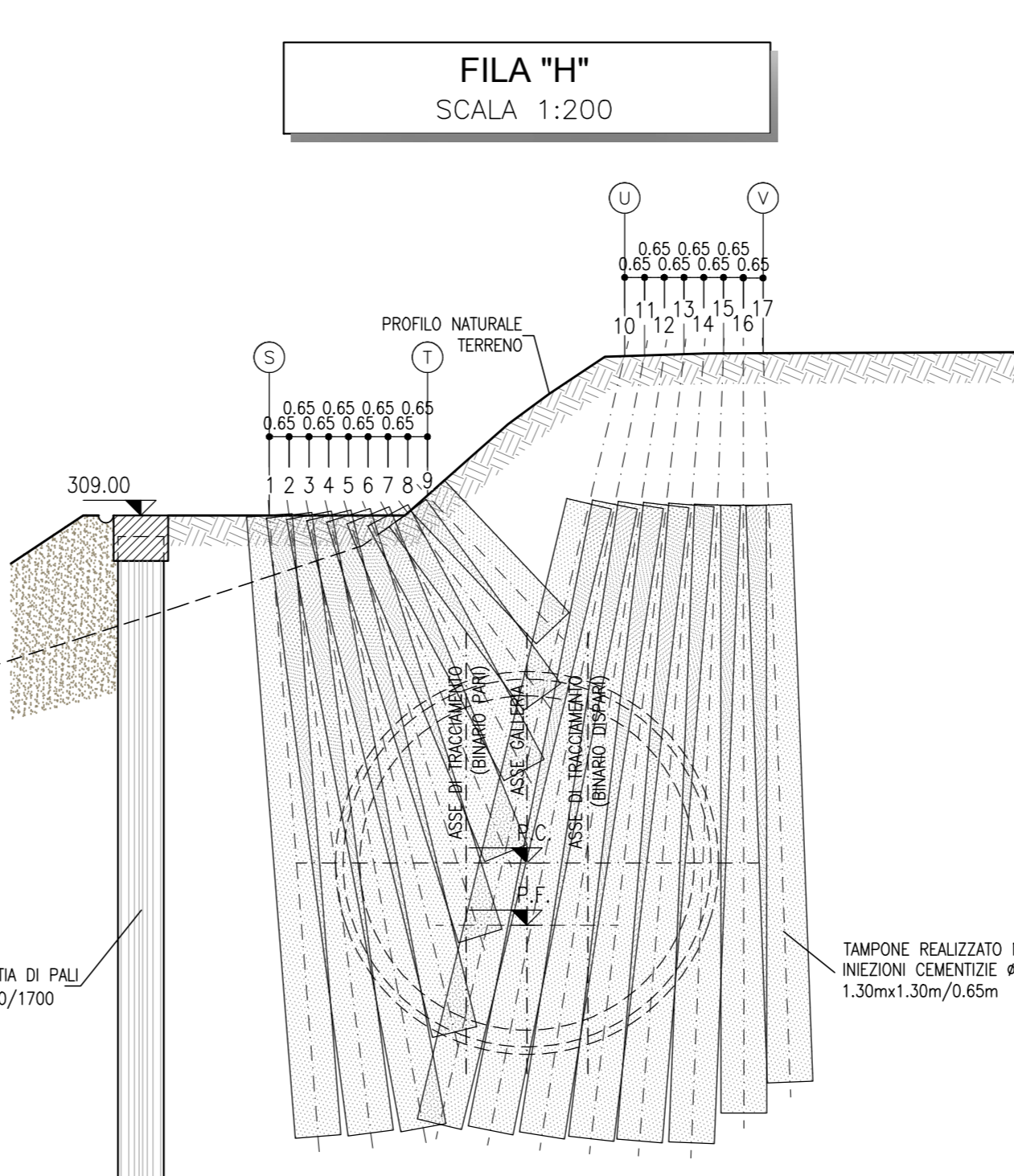
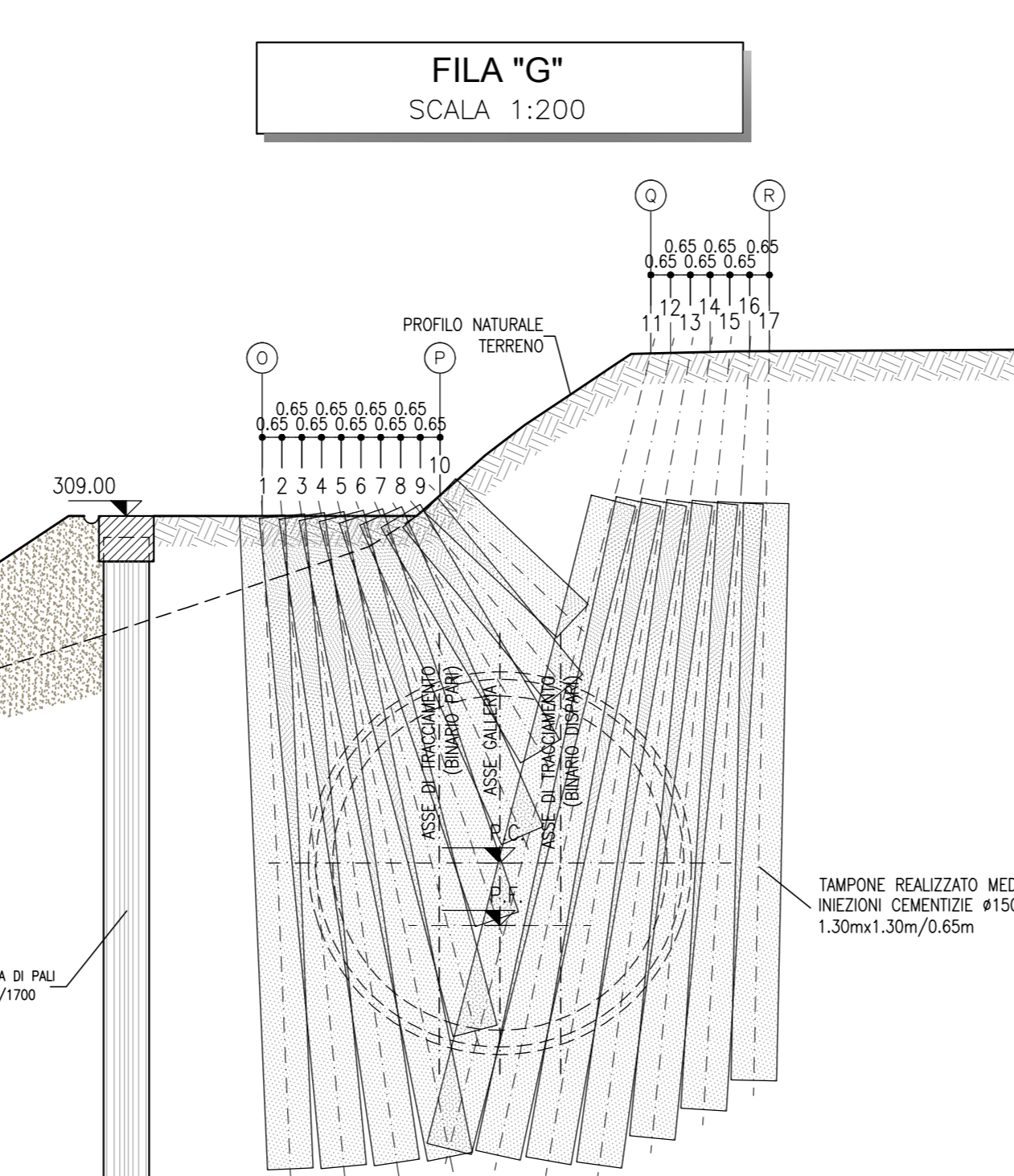
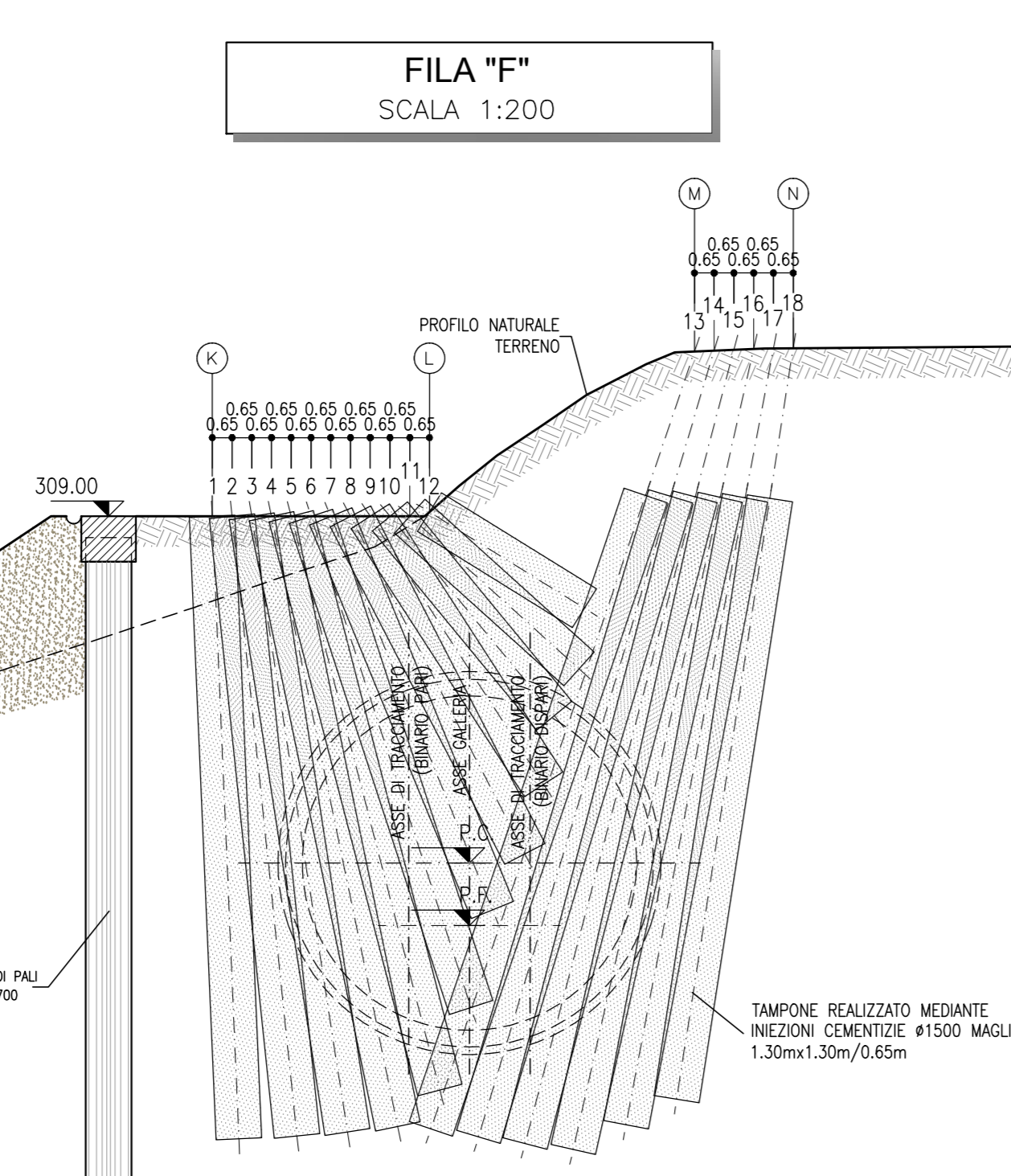
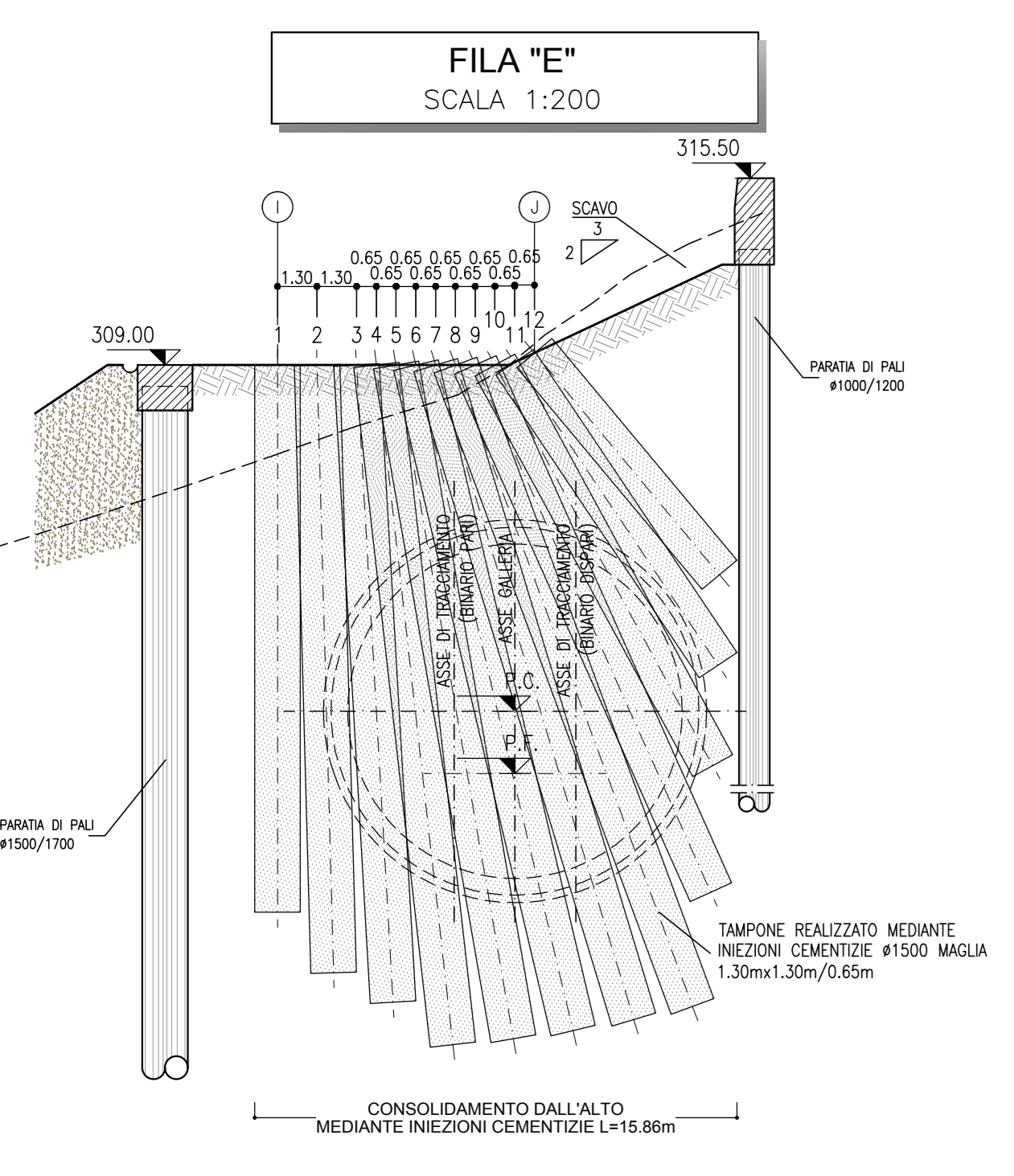


TABELLA CONSOLIDAMENTI for FILA 'E' showing perforation numbers, depths, and consolidation lengths.

TABELLA CONSOLIDAMENTI for FILA 'F' showing perforation numbers, depths, and consolidation lengths.

TABELLA CONSOLIDAMENTI for FILA 'G' showing perforation numbers, depths, and consolidation lengths.

TABELLA CONSOLIDAMENTI for FILA 'H' showing perforation numbers, depths, and consolidation lengths.

TABELLA CONSOLIDAMENTI for FILA 'I' showing perforation numbers, depths, and consolidation lengths.

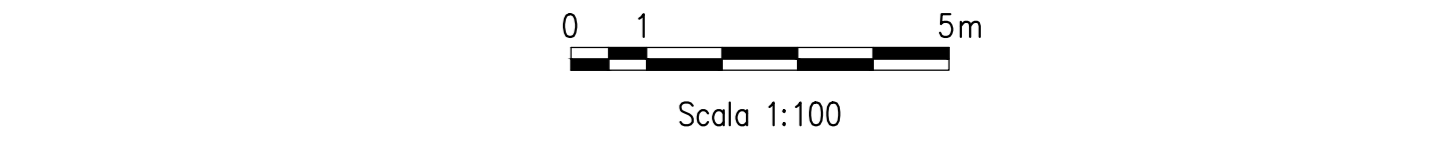
COORDINATE PUNTI DI TRACCIAMENTO for FILA 'E' showing X, Y, Z coordinates for points I and J.

COORDINATE PUNTI DI TRACCIAMENTO for FILA 'F' showing X, Y, Z coordinates for points K, L, M, and N.

COORDINATE PUNTI DI TRACCIAMENTO for FILA 'G' showing X, Y, Z coordinates for points O, P, Q, and R.

COORDINATE PUNTI DI TRACCIAMENTO for FILA 'H' showing X, Y, Z coordinates for points S, T, U, and V.

COORDINATE PUNTI DI TRACCIAMENTO for FILA 'I' showing X, Y, Z coordinates for points W, X, Y, and Z.



Project information block including COMMITTEE (RFI, ITALFERR), APPALTI (HirpiniaAV, salini impregio, ASTALDI), PROGETTISTI (RockSoul, NET ENGINEERING, Alpina), and PROJECT EXECUTIVE details.