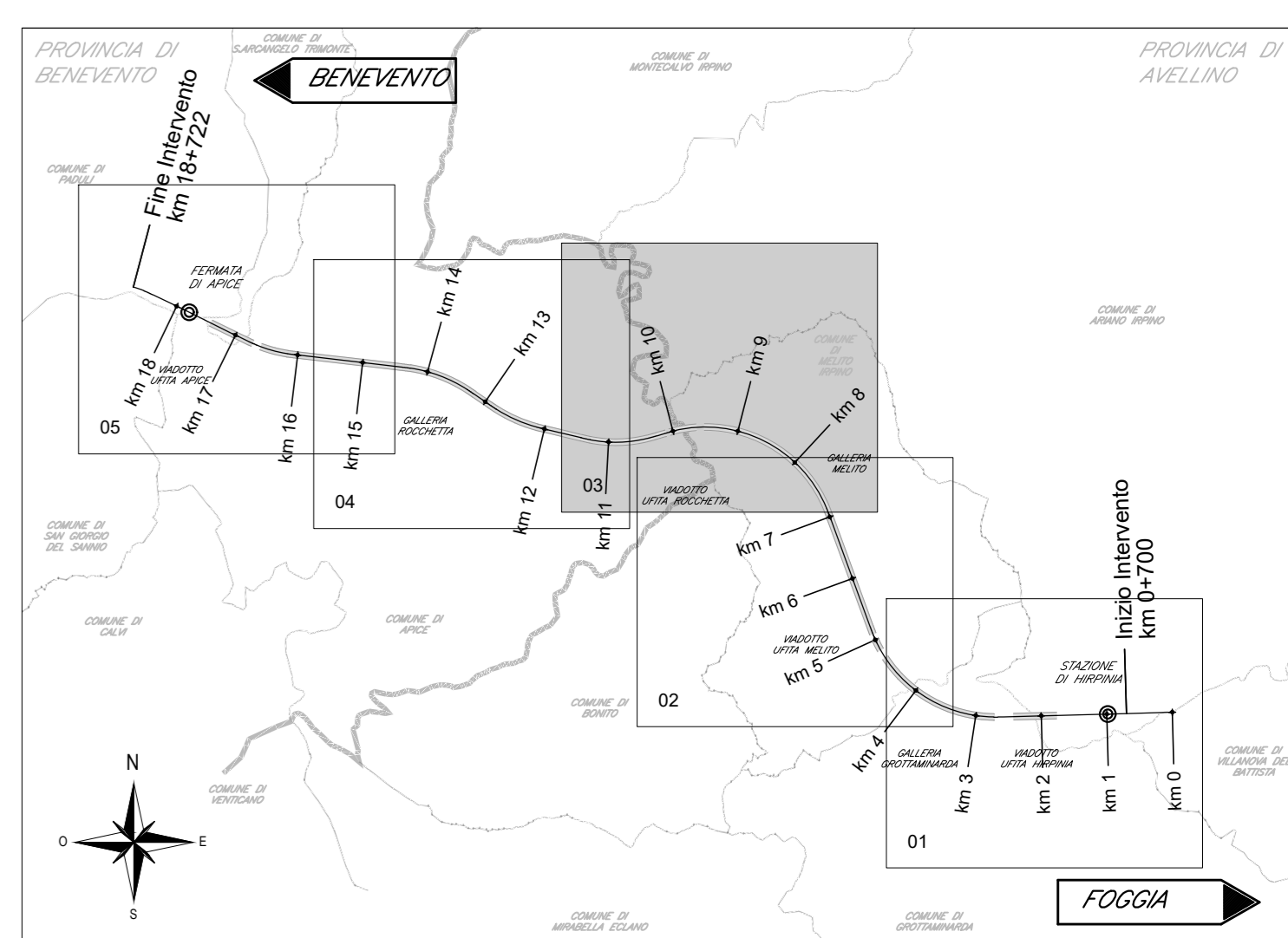


BENEVENTO

KEY-PLAN - Scala 1:100.000

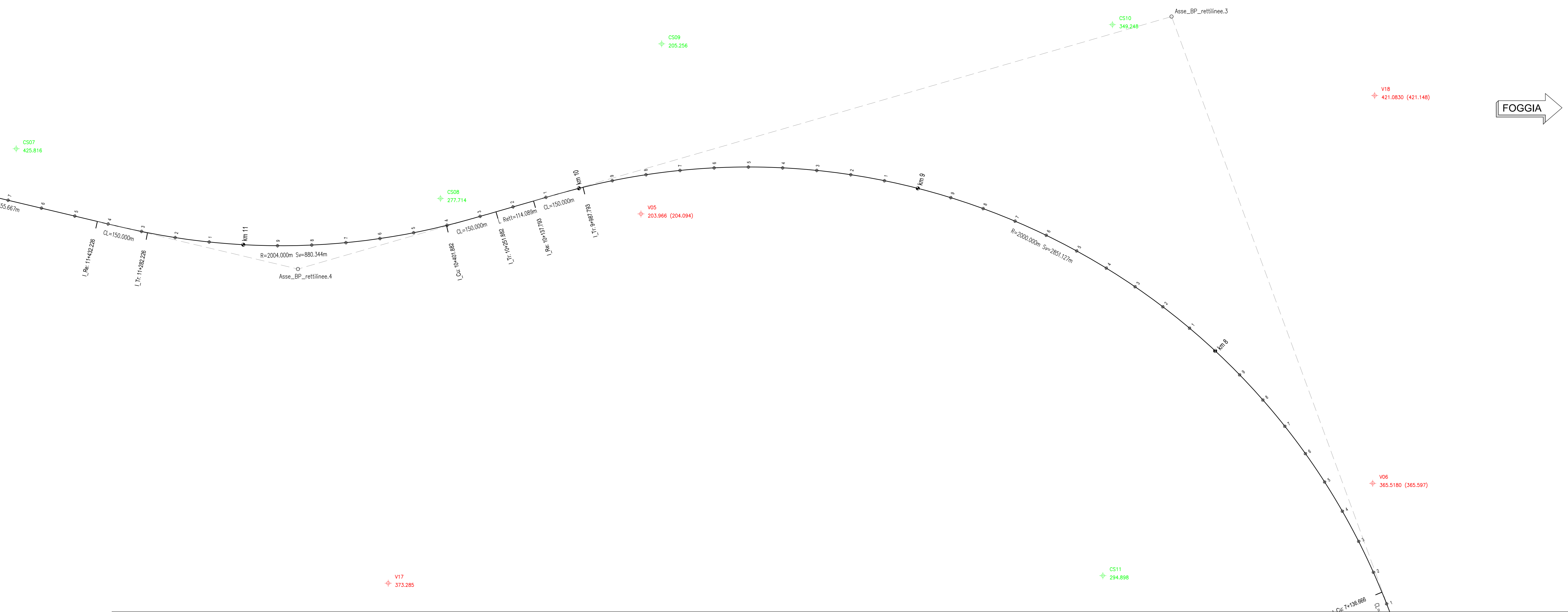


RETE CAPOALI DI RAFFITTIMENTO

Table with columns: Nome, Ascissa, Ordinato, Quota, G. LUNARE. Lists track alignment points from V01 to V23.

RETE CAPOALI RAFFITTIMENTO COORDINATE RETILINEE LVELLATE

Table with columns: Nome, Ascissa, Ordinato, Quota. Lists track alignment points from CS01 to CS20.



VERTICI PLANIMETRICI ASSE BINARIO PARI

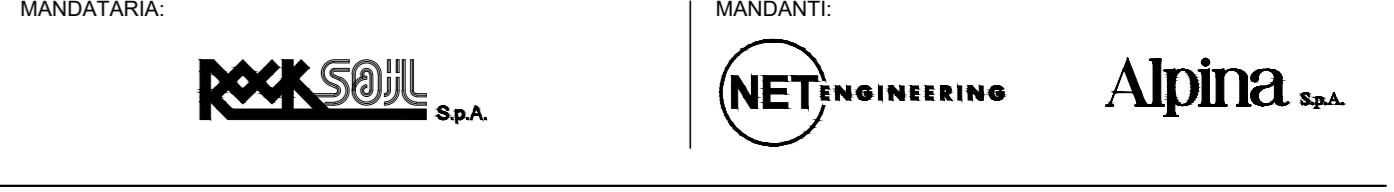

Grid of tables providing planimetric data for each track section, including coordinates, radii, and lengths.

DATI DEVIATOI

Table with columns: N°Dev., Tipologia Deviatolo, Coordinate C.G., Coordinate P.S. Lists deviation data for track sections.

VERTICI ALTIMETRICI ASSE BINARIO PARI

Grid of tables providing altimetric data for each track section, including elevations, grades, and curve data.



PROGETTO ESECUTIVO

ITINERARIO NAPOLI - BARI RADDOPPIO TRATTA APICE - ORSARA I LOTTO FUNZIONALE APICE - HIRPINIA TRACCIATO FERROVIARIO

LINEA Planimetria di tracciamento binario pari - Tav. 3 di 5

Approval and revision table with columns: Rev., Descrizione, Redatto, Data, Verificato, Data, Approvato, Data, Autorizzato, Data.